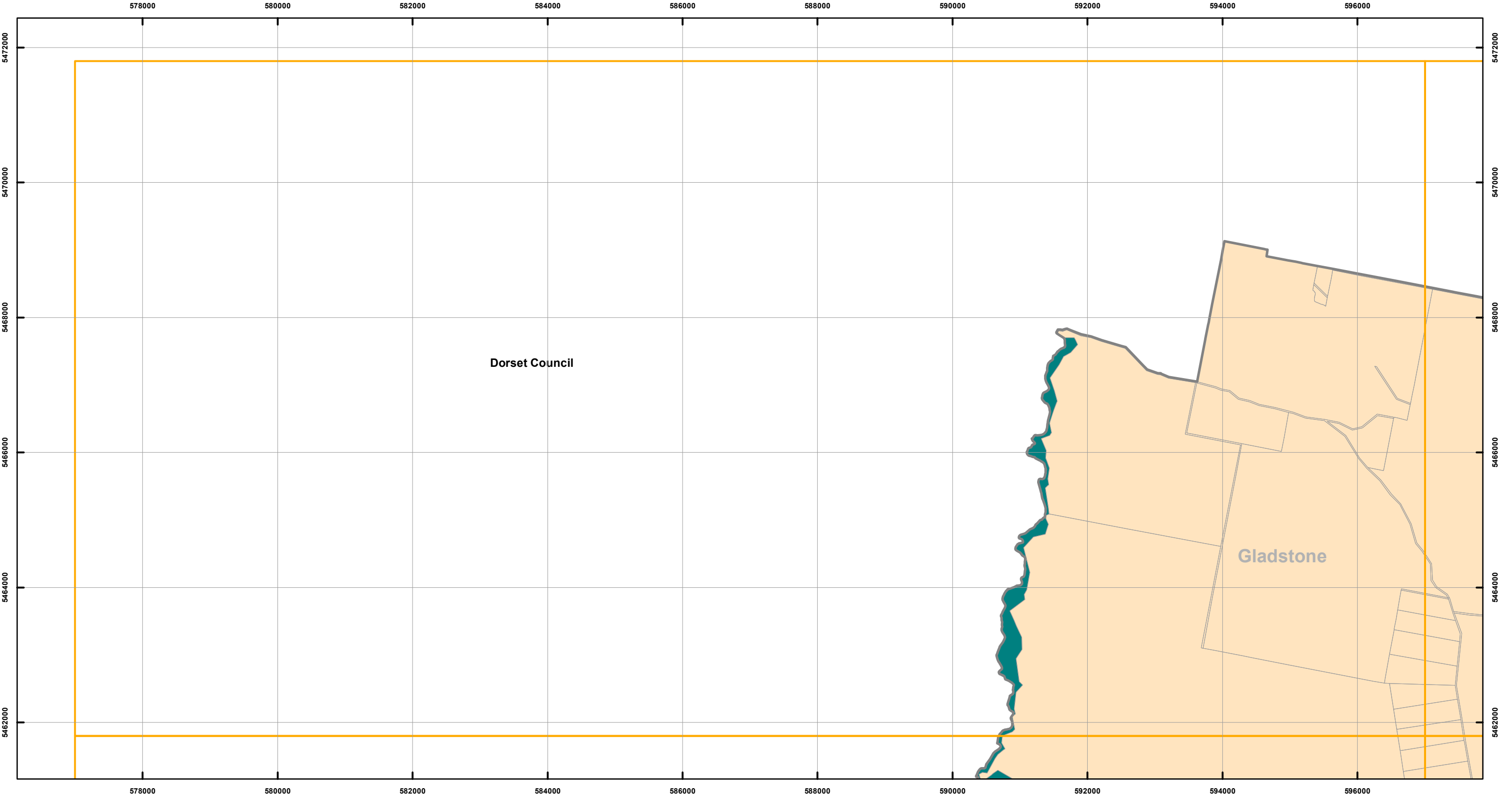


BREAK O'DAY INTERIM PLANNING SCHEME - 2013 - ZONING

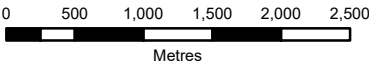


Zones

 General Residential	 Urban Mixed Use	 Local Business	 General Industrial	 Major Tourism
 Inner Residential	 Village	 General Business	 Rural Resource	 Port and Marine
 Low Density Residential	 Community Purpose	 Central Business	 Significant Agricultural	 Particular Purpose
 Rural Living	 Recreation	 Commercial	 Utilities	 Land parcels
 Environmental Living	 Open Space	 Light Industrial	 Environmental Management	



Map 1 of 44



Coordinate System: GDA 94 MGA Zone 55

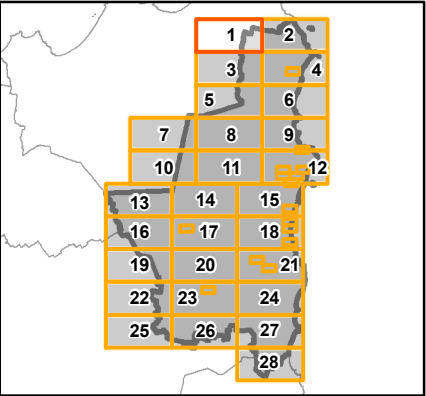
Date of cadastre: 8/08/2023

Zoning data from Break O'Day Council
As amended at 19/07/2023

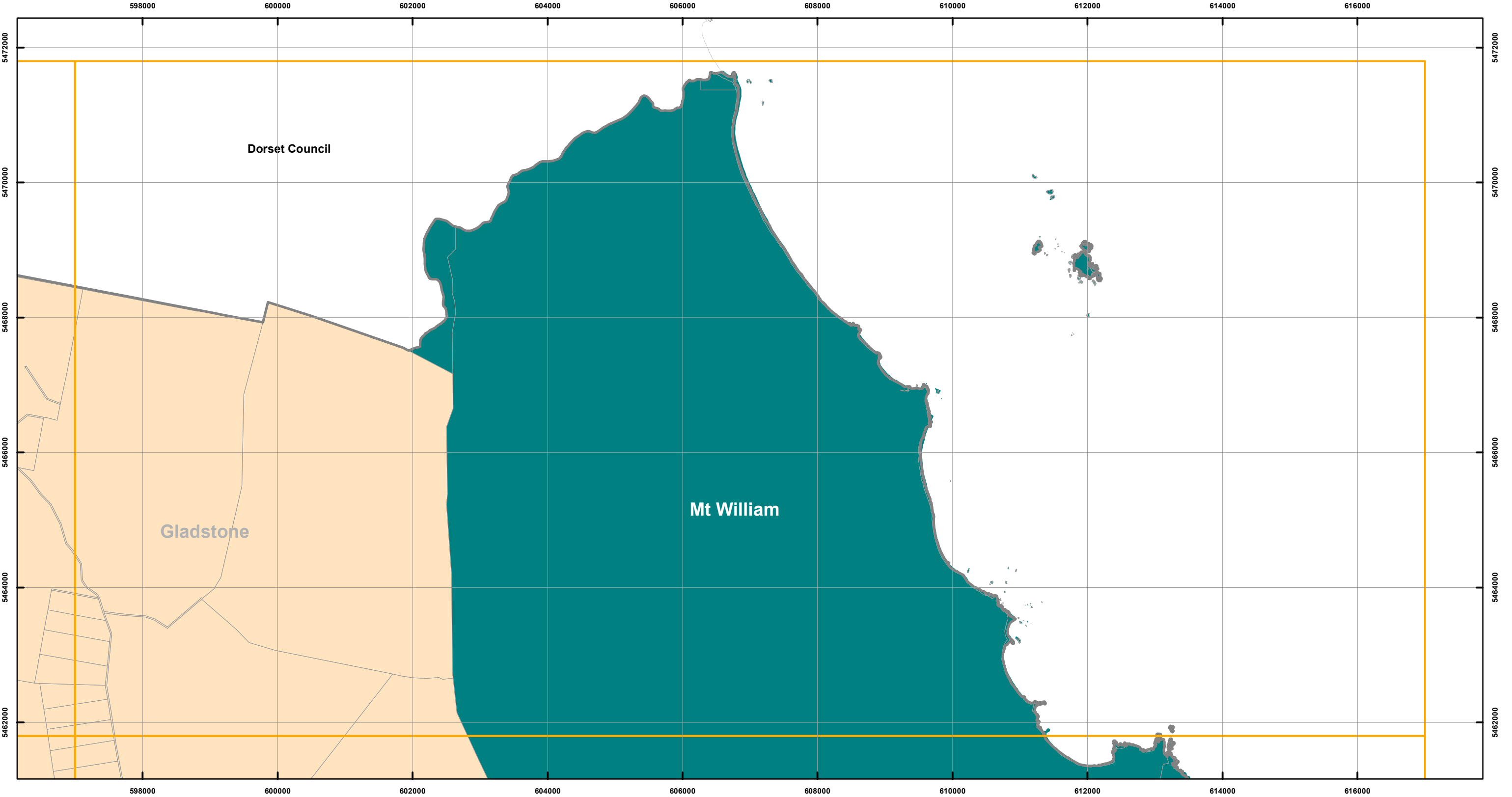
Topographic data from the LIST © State of Tasmania

Print Date: 9/08/2023

LOCATION MAP



BREAK O'DAY INTERIM PLANNING SCHEME - 2013 - ZONING

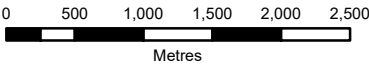


Zones

General Residential	Urban Mixed Use	Local Business	General Industrial	Major Tourism
Inner Residential	Village	General Business	Rural Resource	Port and Marine
Low Density Residential	Community Purpose	Central Business	Significant Agricultural	Particular Purpose
Rural Living	Recreation	Commercial	Utilities	Land parcels
Environmental Living	Open Space	Light Industrial	Environmental Management	



Map 2 of 44



Coordinate System: GDA 94 MGA Zone 55

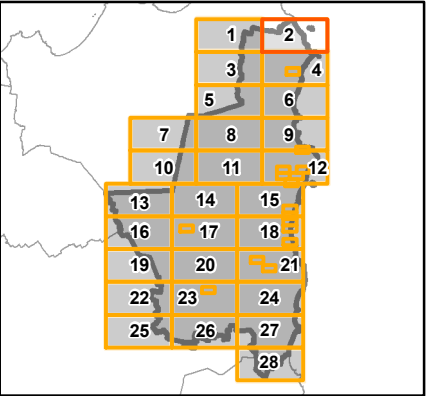
Date of cadastre: 8/08/2023

Zoning data from Break O'Day Council
As amended at 19/07/2023

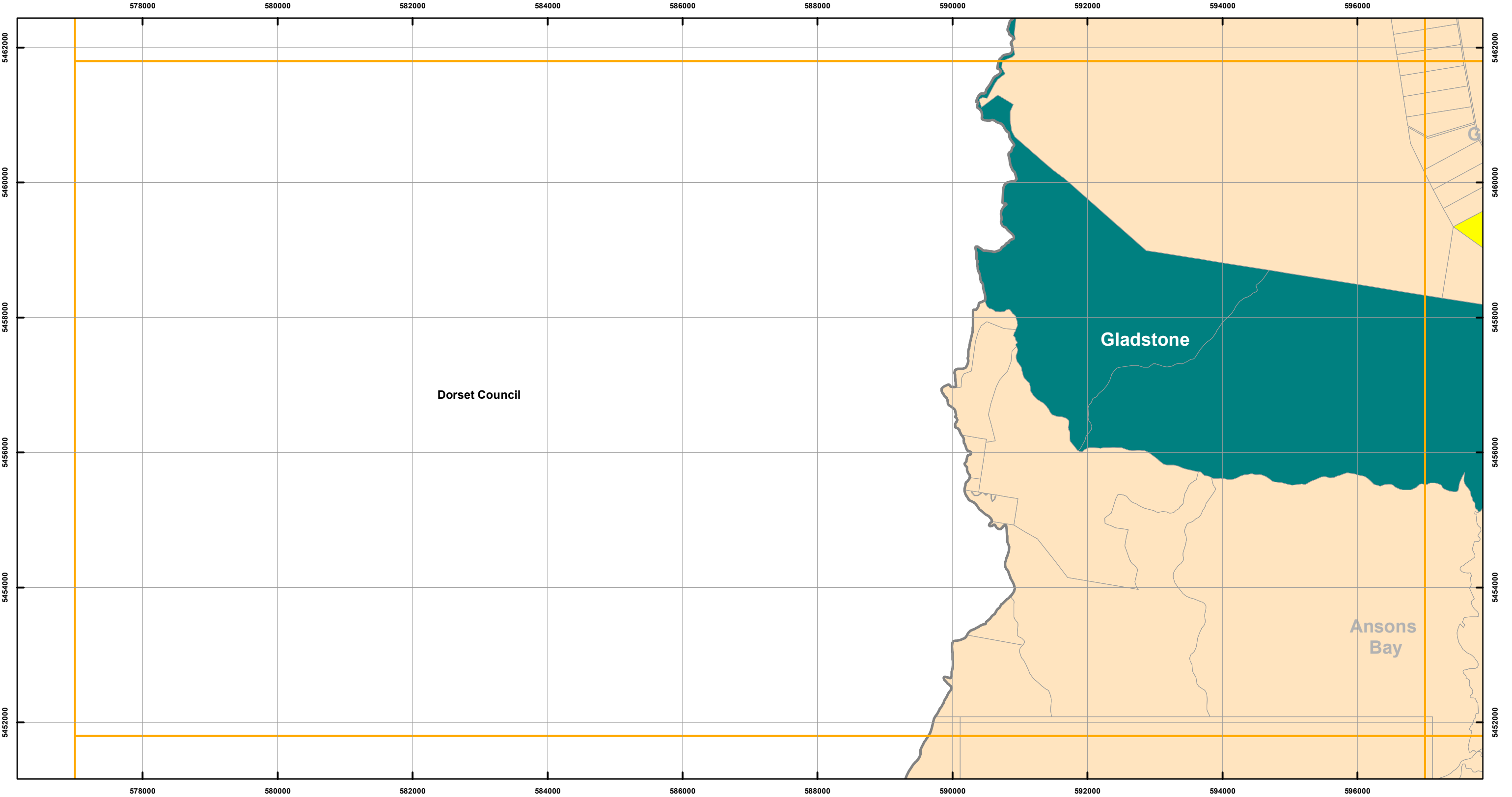
Topographic data from the LIST © State of Tasmania

Print Date: 9/08/2023

LOCATION MAP



BREAK O'DAY INTERIM PLANNING SCHEME - 2013 - ZONING

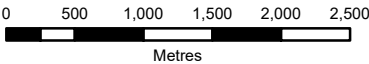


Zones

General Residential	Urban Mixed Use	Local Business	General Industrial	Major Tourism
Inner Residential	Village	General Business	Rural Resource	Port and Marine
Low Density Residential	Community Purpose	Central Business	Significant Agricultural	Particular Purpose
Rural Living	Recreation	Commercial	Utilities	Land parcels
Environmental Living	Open Space	Light Industrial	Environmental Management	



Map 3 of 44



Coordinate System: GDA 94 MGA Zone 55

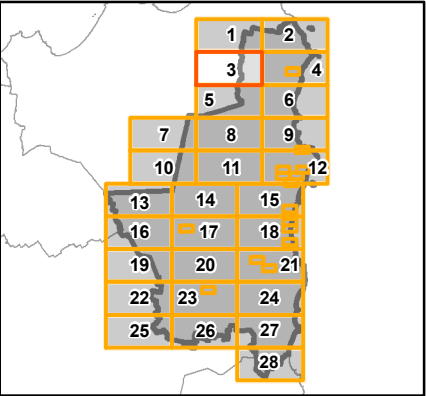
Date of cadastre: 8/08/2023

Zoning data from Break O'Day Council
As amended at 19/07/2023

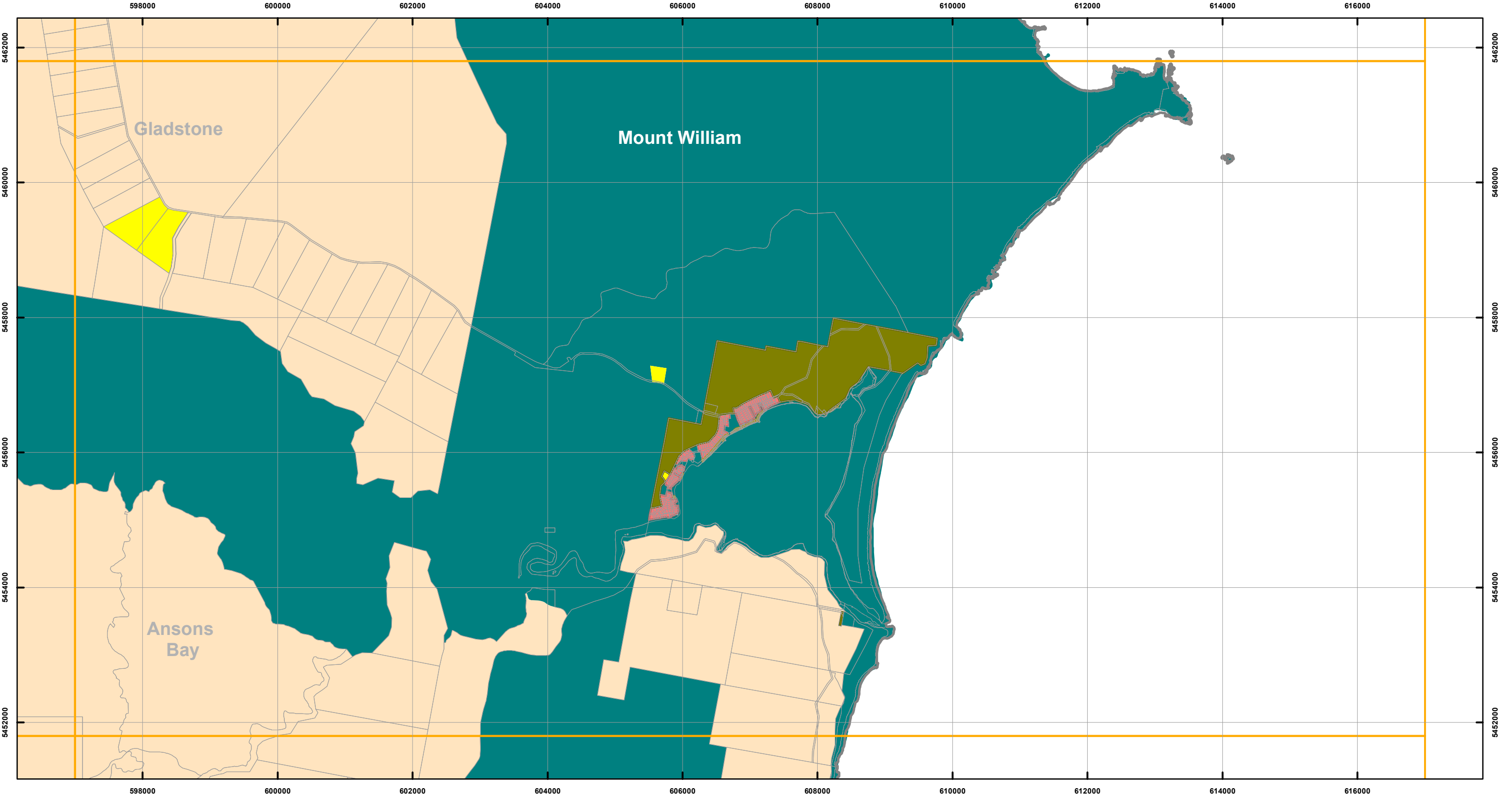
Topographic data from the LIST © State of Tasmania

Print Date: 9/08/2023

LOCATION MAP



BREAK O'DAY INTERIM PLANNING SCHEME - 2013 - ZONING

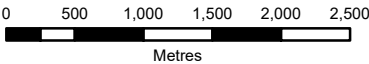


Zones

■ General Residential	■ Urban Mixed Use	■ Local Business	■ General Industrial	■ Major Tourism
■ Inner Residential	■ Village	■ General Business	■ Rural Resource	■ Port and Marine
■ Low Density Residential	■ Community Purpose	■ Central Business	■ Significant Agricultural	■ Particular Purpose
■ Rural Living	■ Recreation	■ Commercial	■ Utilities	■ Land parcels
■ Environmental Living	■ Open Space	■ Light Industrial	■ Environmental Management	



Map 4 of 44



Coordinate System: GDA 94 MGA Zone 55

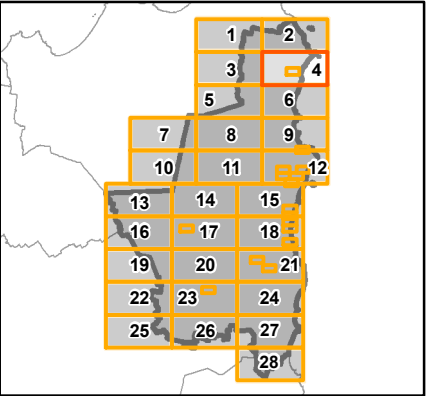
Date of cadastre: 8/08/2023

Zoning data from Break O'Day Council
As amended at 19/07/2023

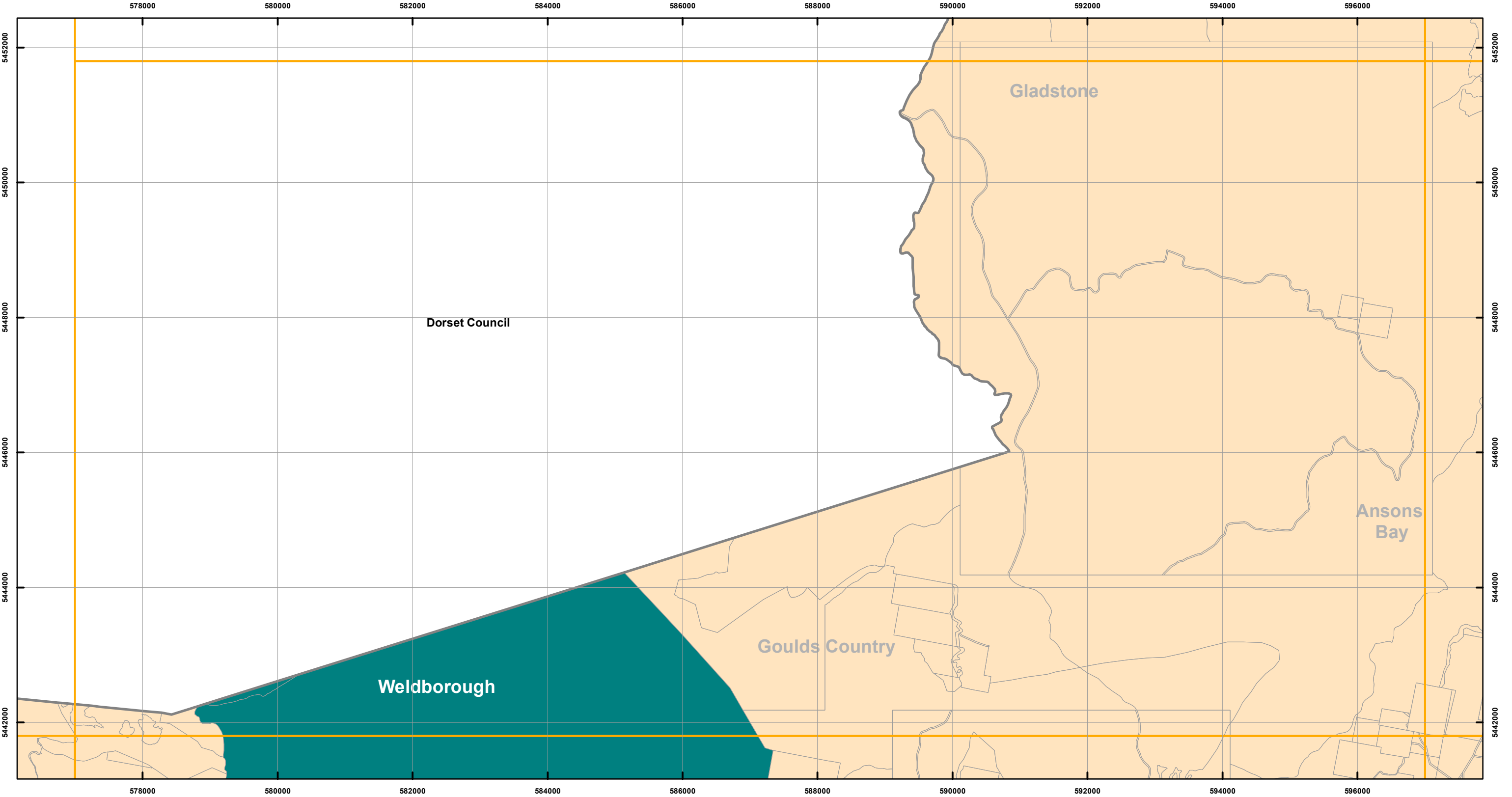
Topographic data from the LIST © State of Tasmania

Print Date: 9/08/2023

LOCATION MAP



BREAK O'DAY INTERIM PLANNING SCHEME - 2013 - ZONING

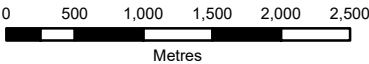


Zones

General Residential	Urban Mixed Use	Local Business	General Industrial	Major Tourism
Inner Residential	Village	General Business	Rural Resource	Port and Marine
Low Density Residential	Community Purpose	Central Business	Significant Agricultural	Particular Purpose
Rural Living	Recreation	Commercial	Utilities	Land parcels
Environmental Living	Open Space	Light Industrial	Environmental Management	



Map 5 of 44



Coordinate System: GDA 94 MGA Zone 55

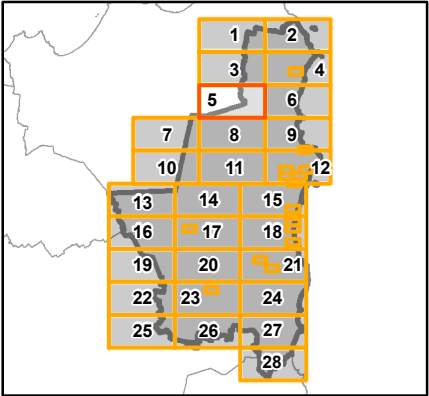
Date of cadastre: 8/08/2023

Zoning data from Break O'Day Council
As amended at 19/07/2023

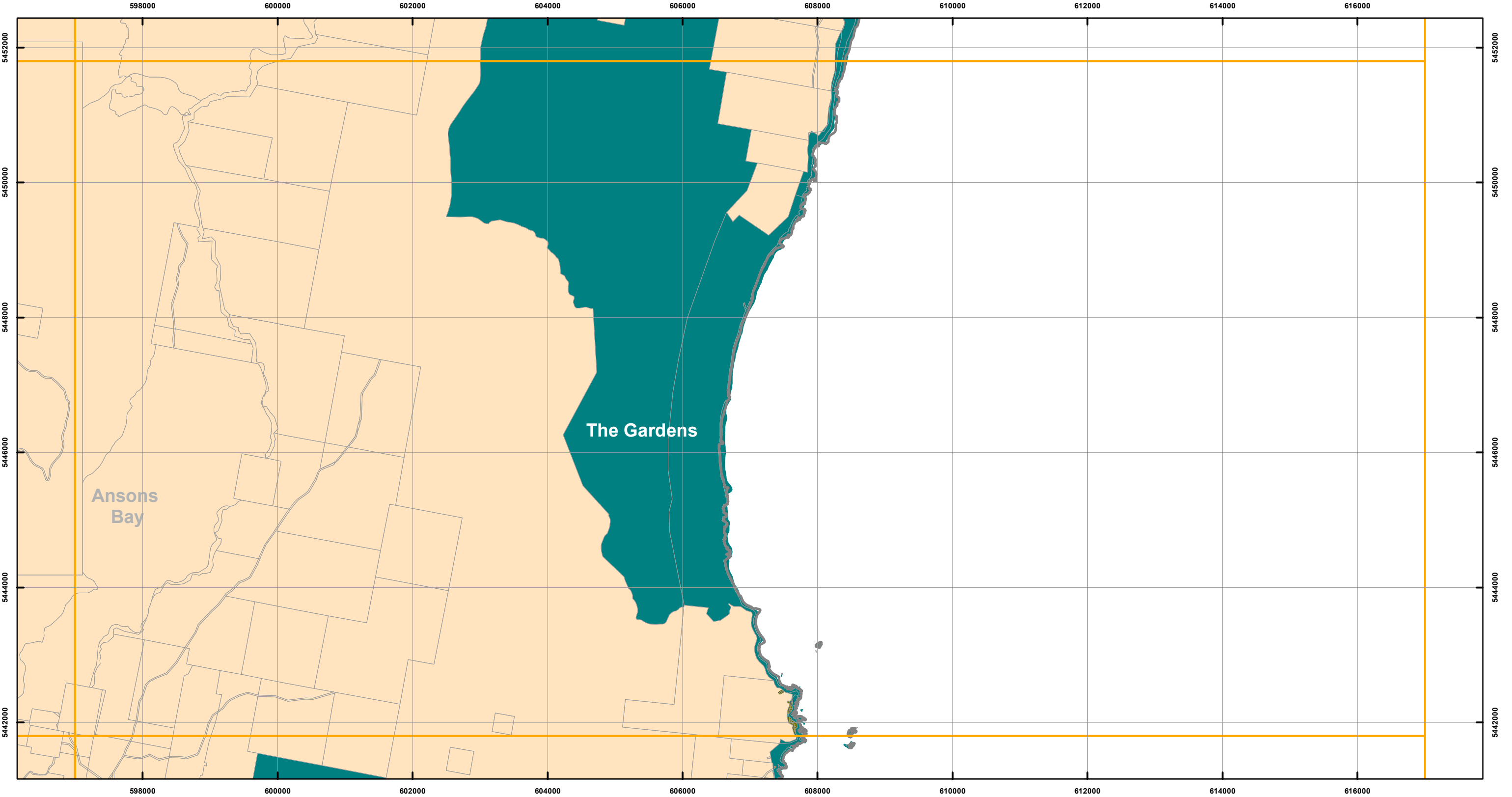
Topographic data from the LIST © State of Tasmania

Print Date: 9/08/2023

LOCATION MAP



BREAK O'DAY INTERIM PLANNING SCHEME - 2013 - ZONING

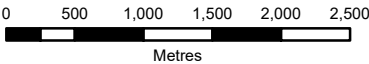


Zones

General Residential	Urban Mixed Use	Local Business	General Industrial	Major Tourism
Inner Residential	Village	General Business	Rural Resource	Port and Marine
Low Density Residential	Community Purpose	Central Business	Significant Agricultural	Particular Purpose
Rural Living	Recreation	Commercial	Utilities	Land parcels
Environmental Living	Open Space	Light Industrial	Environmental Management	



Map 6 of 44



Coordinate System: GDA 94 MGA Zone 55

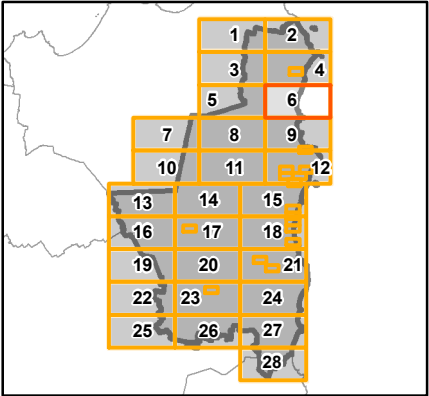
Date of cadastre: 8/08/2023

Zoning data from Break O'Day Council
As amended at 19/07/2023

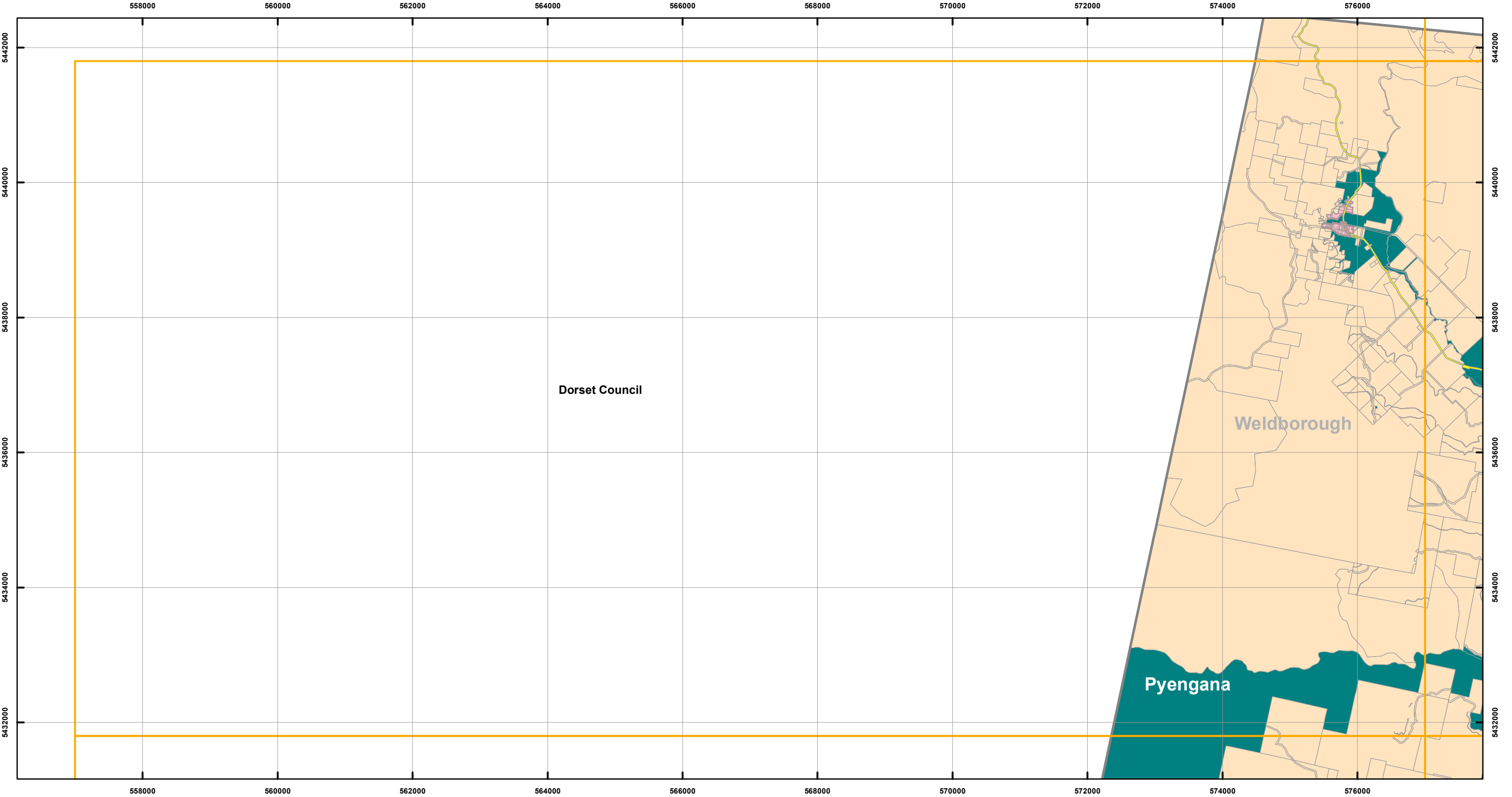
Topographic data from the LIST © State of Tasmania

Print Date: 9/08/2023

LOCATION MAP



BREAK O'DAY INTERIM PLANNING SCHEME - 2013 - ZONING

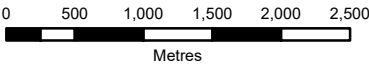


Zones

General Residential	Urban Mixed Use	Local Business	General Industrial	Major Tourism
Inner Residential	Village	General Business	Rural Resource	Port and Marine
Low Density Residential	Community Purpose	Central Business	Significant Agricultural	Particular Purpose
Rural Living	Recreation	Commercial	Utilities	Land parcels
Environmental Living	Open Space	Light Industrial	Environmental Management	



Map 7 of 44



Coordinate System: GDA 94 MGA Zone 55

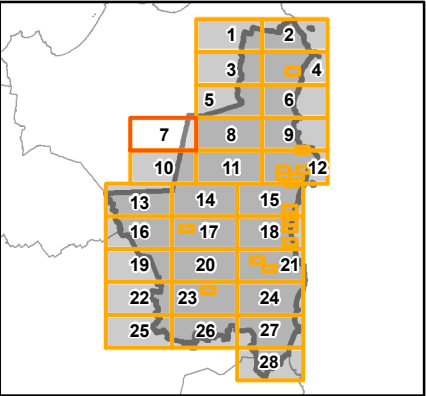
Date of cadastre: 8/08/2023

Zoning data from Break O'Day Council
As amended at 19/07/2023

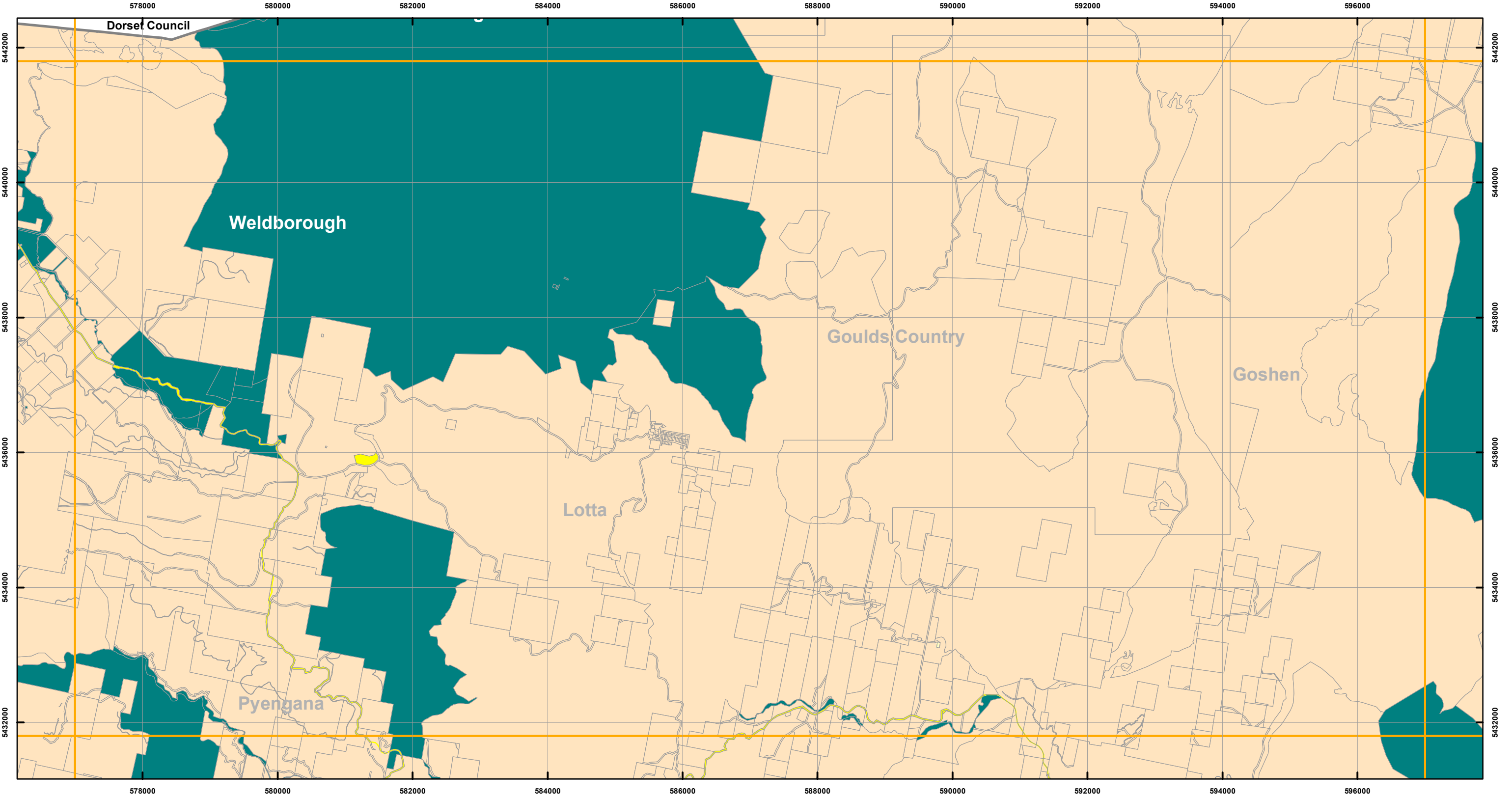
Topographic data from the LIST © State of Tasmania

Print Date: 9/08/2023

LOCATION MAP



BREAK O'DAY INTERIM PLANNING SCHEME - 2013 - ZONING

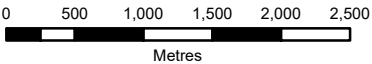


Zones

General Residential	Urban Mixed Use	Local Business	General Industrial	Major Tourism
Inner Residential	Village	General Business	Rural Resource	Port and Marine
Low Density Residential	Community Purpose	Central Business	Significant Agricultural	Particular Purpose
Rural Living	Recreation	Commercial	Utilities	Land parcels
Environmental Living	Open Space	Light Industrial	Environmental Management	



Map 8 of 44



Coordinate System: GDA 94 MGA Zone 55

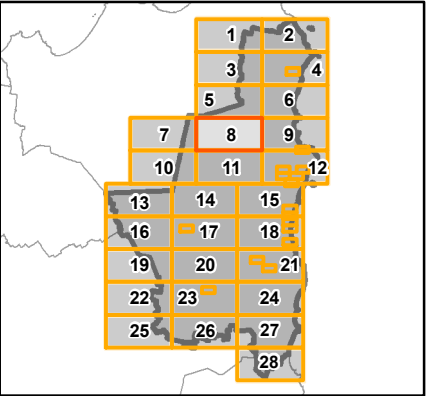
Date of cadastre: 8/08/2023

Zoning data from Break O'Day Council
As amended at 19/07/2023

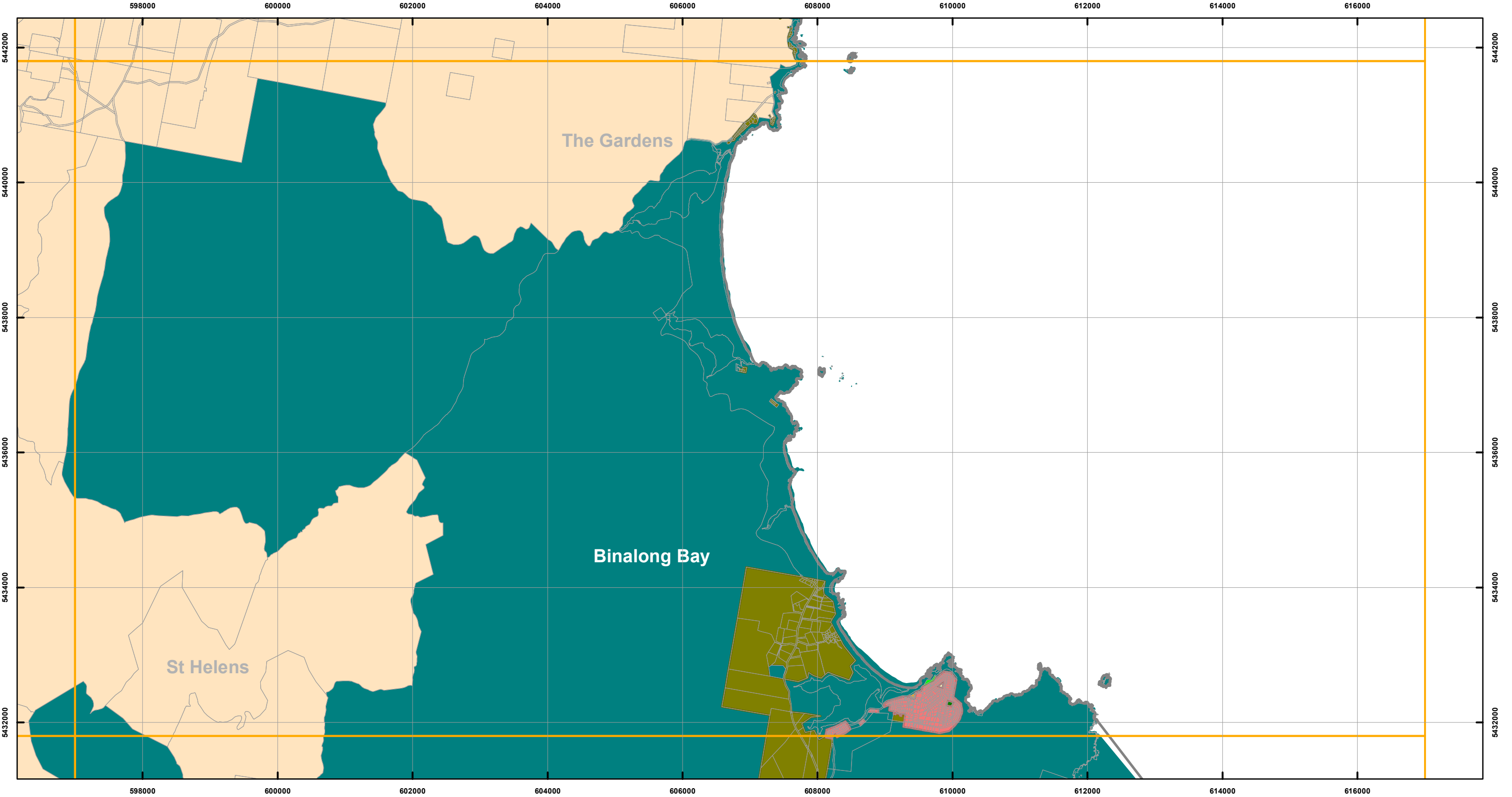
Topographic data from the LIST © State of Tasmania

Print Date: 9/08/2023

LOCATION MAP



BREAK O'DAY INTERIM PLANNING SCHEME - 2013 - ZONING

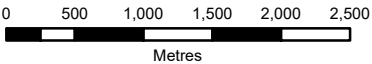


Zones

<div></div> General Residential	<div></div> Urban Mixed Use	<div></div> Local Business	<div></div> General Industrial	<div></div> Major Tourism
<div></div> Inner Residential	<div></div> Village	<div></div> General Business	<div></div> Rural Resource	<div></div> Port and Marine
<div></div> Low Density Residential	<div></div> Community Purpose	<div></div> Central Business	<div></div> Significant Agricultural	<div></div> Particular Purpose
<div></div> Rural Living	<div></div> Recreation	<div></div> Commercial	<div></div> Utilities	<div></div> Land parcels
<div></div> Environmental Living	<div></div> Open Space	<div></div> Light Industrial	<div></div> Environmental Management	



Map 9 of 44



Coordinate System: GDA 94 MGA Zone 55

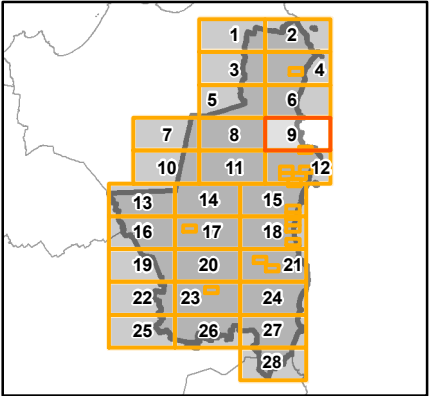
Date of cadastre: 8/08/2023

Zoning data from Break O'Day Council
As amended at 19/07/2023

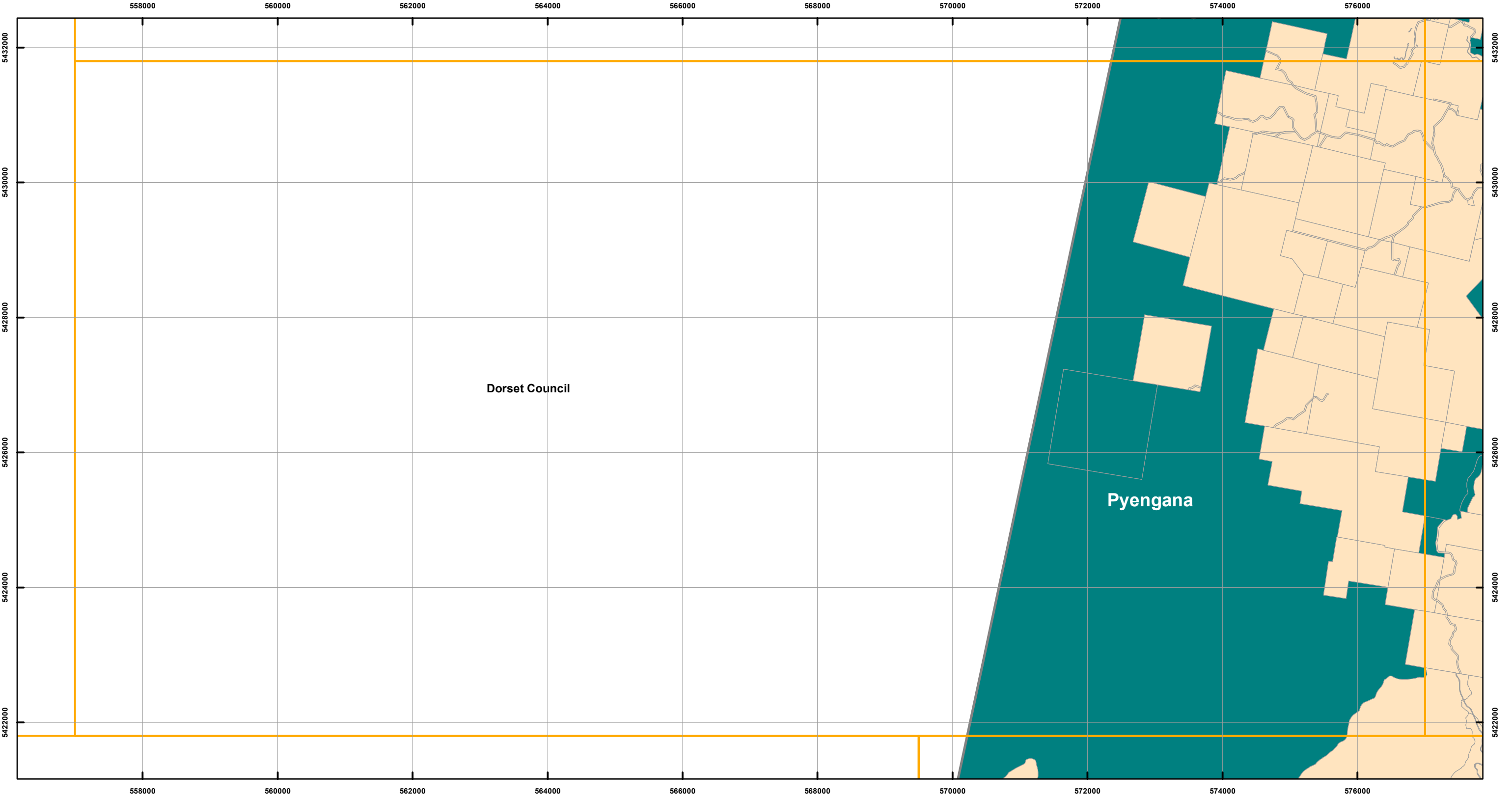
Topographic data from the LIST © State of Tasmania

Print Date: 9/08/2023

LOCATION MAP



BREAK O'DAY INTERIM PLANNING SCHEME - 2013 - ZONING

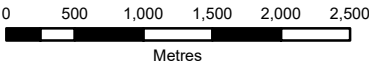


Zones

General Residential	Urban Mixed Use	Local Business	General Industrial	Major Tourism
Inner Residential	Village	General Business	Rural Resource	Port and Marine
Low Density Residential	Community Purpose	Central Business	Significant Agricultural	Particular Purpose
Rural Living	Recreation	Commercial	Utilities	Land parcels
Environmental Living	Open Space	Light Industrial	Environmental Management	



Map 10 of 44



Coordinate System: GDA 94 MGA Zone 55

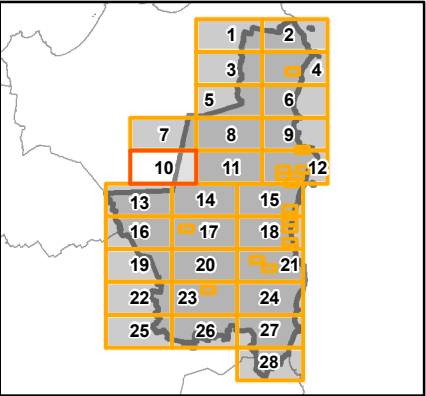
Date of cadastre: 8/08/2023

Zoning data from Break O'Day Council
As amended at 19/07/2023

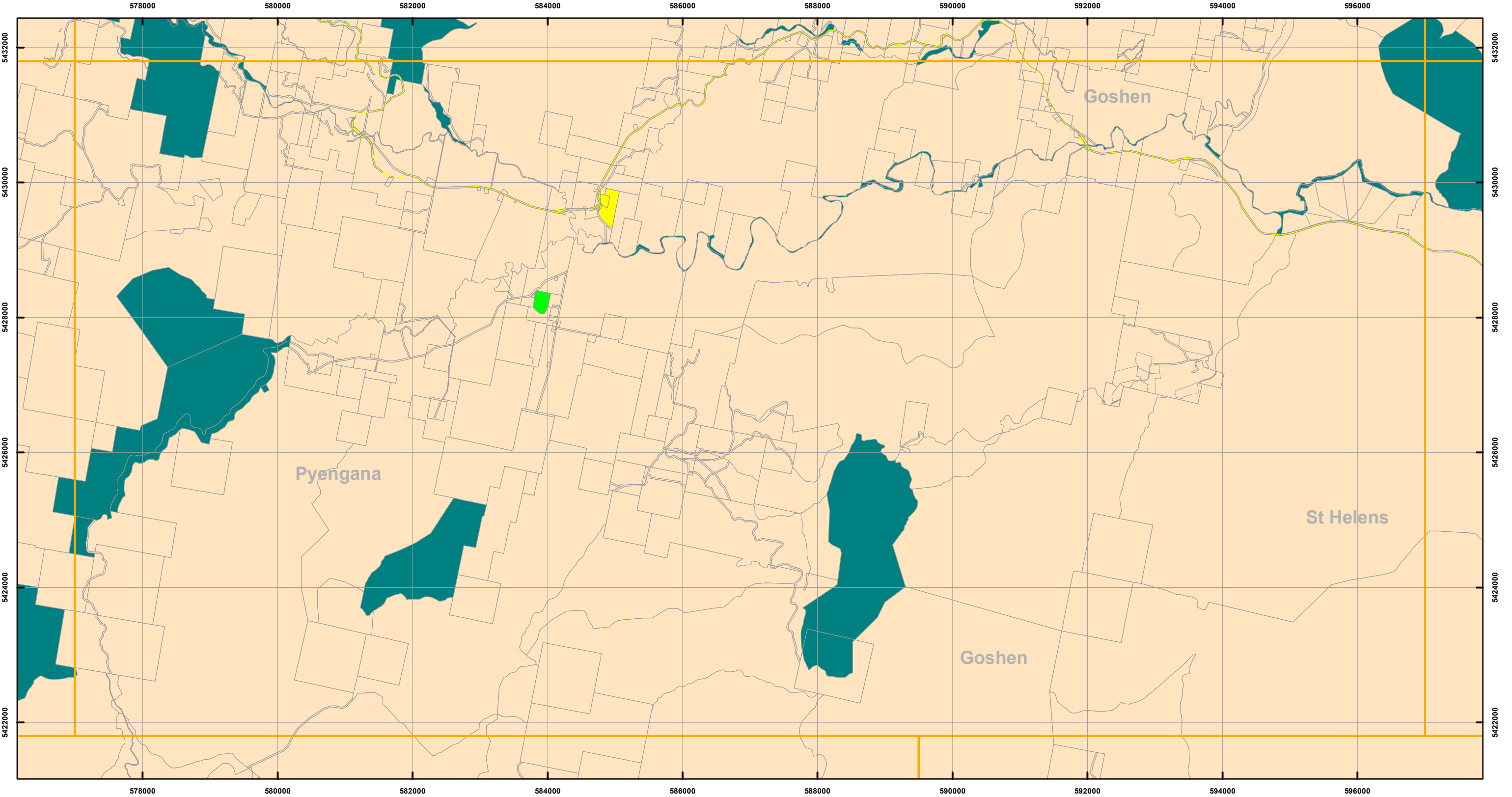
Topographic data from the LIST © State of Tasmania

Print Date: 9/08/2023

LOCATION MAP



BREAK O'DAY INTERIM PLANNING SCHEME - 2013 - ZONING

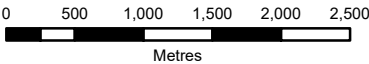


Zones

<div></div> General Residential	<div></div> Urban Mixed Use	<div></div> Local Business	<div></div> General Industrial	<div></div> Major Tourism
<div></div> Inner Residential	<div></div> Village	<div></div> General Business	<div></div> Rural Resource	<div></div> Port and Marine
<div></div> Low Density Residential	<div></div> Community Purpose	<div></div> Central Business	<div></div> Significant Agricultural	<div></div> Particular Purpose
<div></div> Rural Living	<div></div> Recreation	<div></div> Commercial	<div></div> Utilities	
<div></div> Environmental Living	<div></div> Open Space	<div></div> Light Industrial	<div></div> Environmental Management	<div></div> Land parcels



Map 11 of 44



Coordinate System: GDA 94 MGA Zone 55

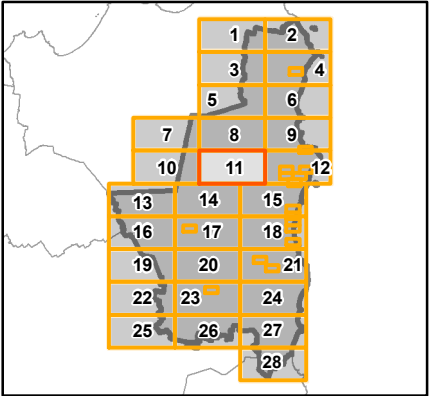
Date of cadastre: 8/08/2023

Zoning data from Break O'Day Council
As amended at 19/07/2023

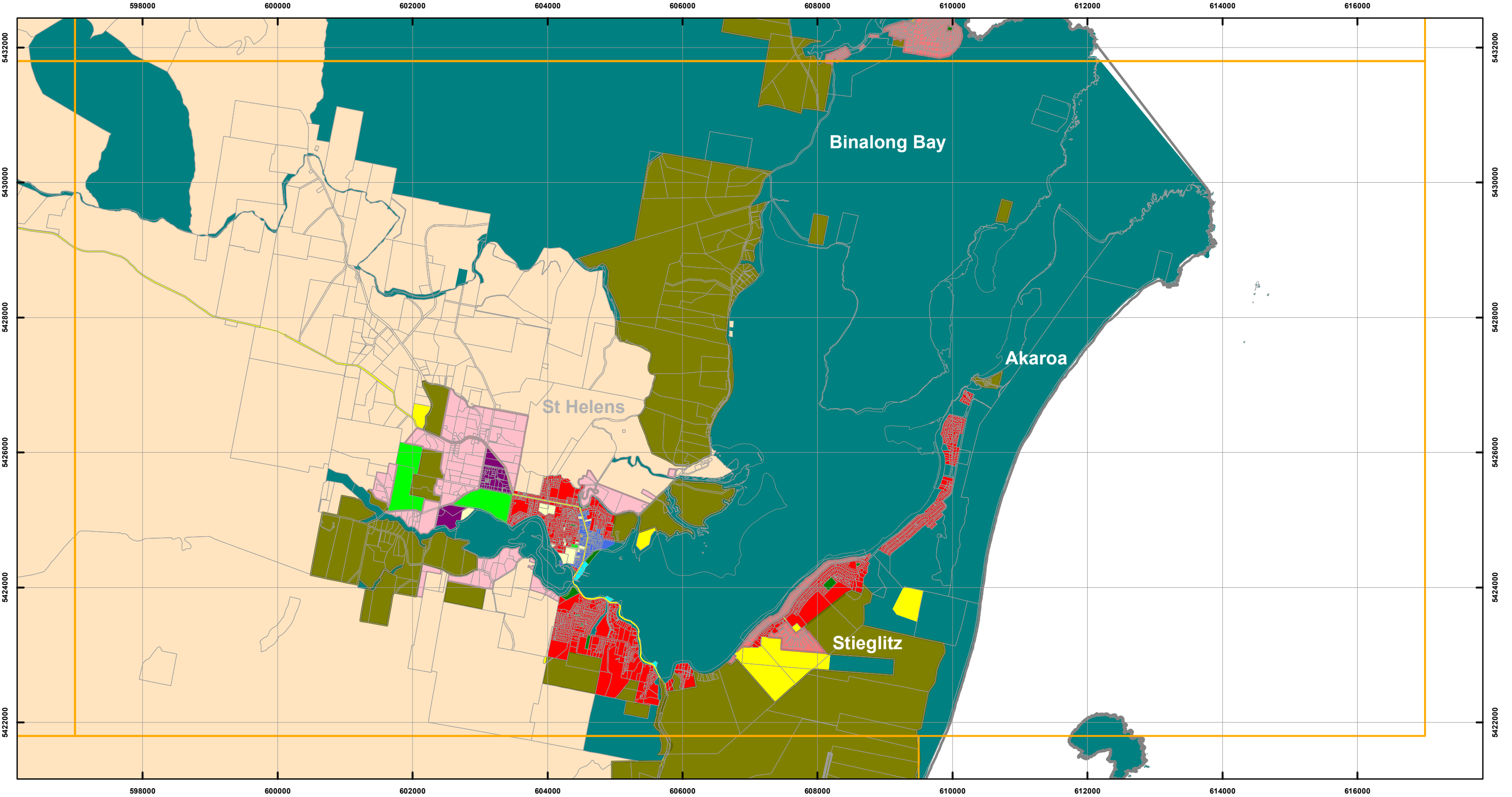
Topographic data from the LIST © State of Tasmania

Print Date: 9/08/2023

LOCATION MAP



BREAK O'DAY INTERIM PLANNING SCHEME - 2013 - ZONING

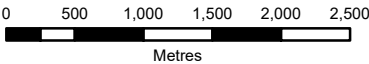


Zones

- | | | | | |
|-------------------------|-------------------|------------------|--------------------------|--------------------|
| General Residential | Urban Mixed Use | Local Business | General Industrial | Major Tourism |
| Inner Residential | Village | General Business | Rural Resource | Port and Marine |
| Low Density Residential | Community Purpose | Central Business | Significant Agricultural | Particular Purpose |
| Rural Living | Recreation | Commercial | Utilities | Land parcels |
| Environmental Living | Open Space | Light Industrial | Environmental Management | |



Map 12 of 44



Coordinate System: GDA 94 MGA Zone 55

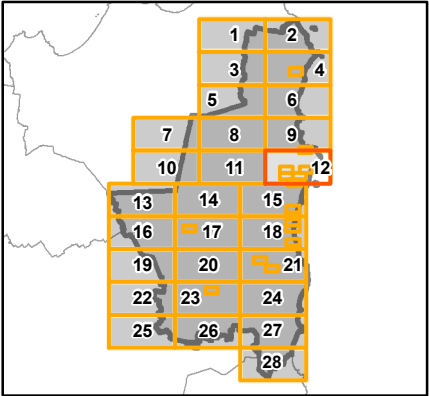
Date of cadastre: 8/08/2023

Zoning data from Break O'Day Council
As amended at 19/07/2023

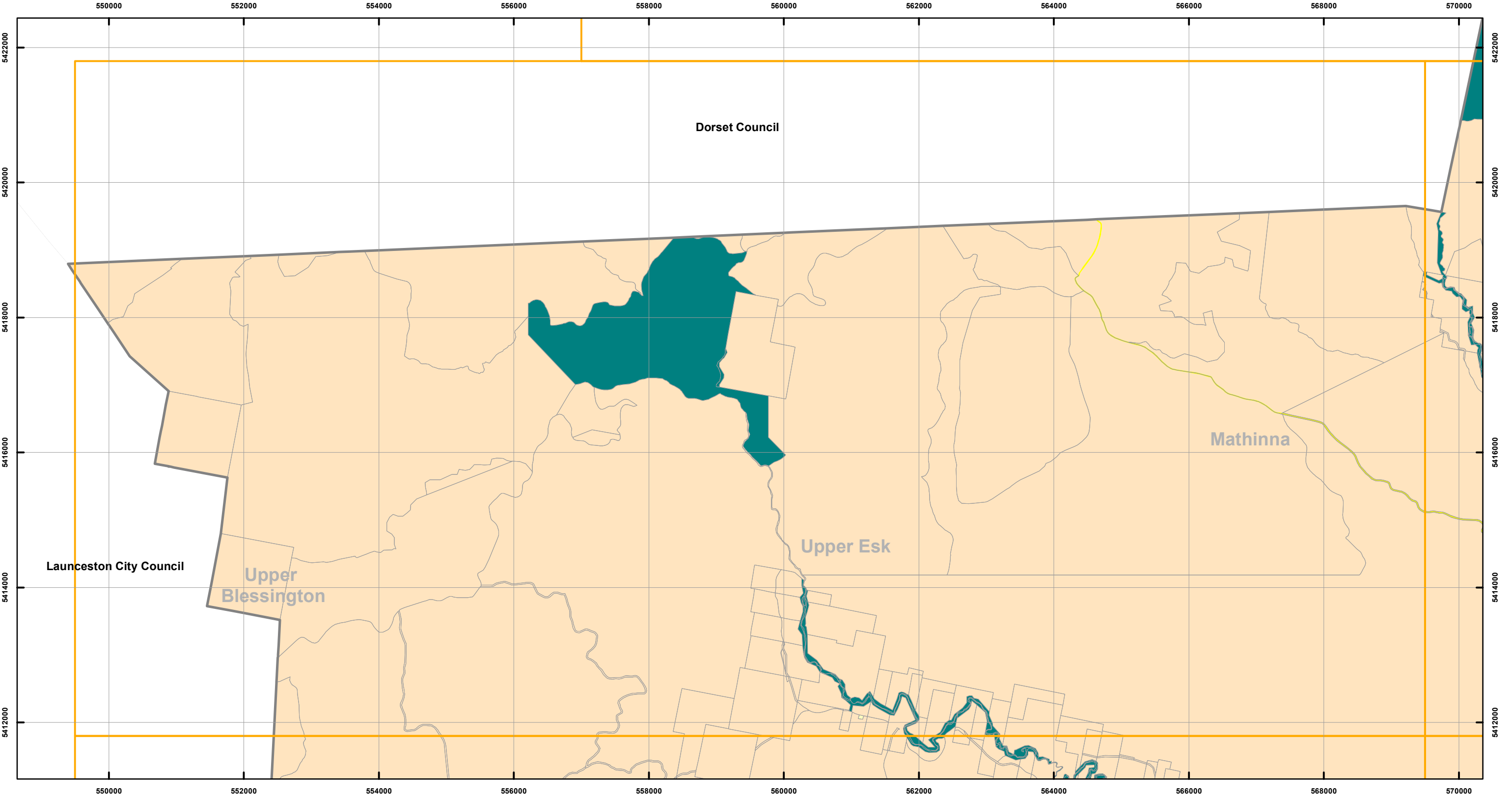
Topographic data from the LIST © State of Tasmania

Print Date: 9/08/2023

LOCATION MAP



BREAK O'DAY INTERIM PLANNING SCHEME - 2013 - ZONING

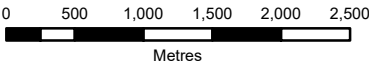


Zones

General Residential	Urban Mixed Use	Local Business	General Industrial	Major Tourism
Inner Residential	Village	General Business	Rural Resource	Port and Marine
Low Density Residential	Community Purpose	Central Business	Significant Agricultural	Particular Purpose
Rural Living	Recreation	Commercial	Utilities	Land parcels
Environmental Living	Open Space	Light Industrial	Environmental Management	



Map 13 of 44



Coordinate System: GDA 94 MGA Zone 55

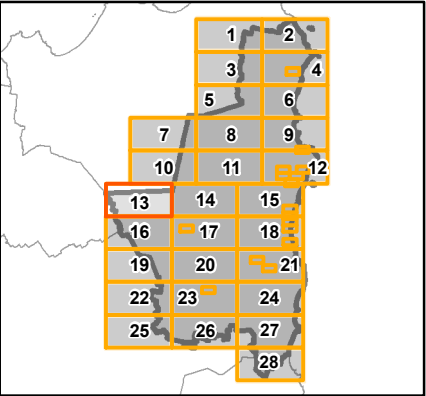
Date of cadastre: 8/08/2023

Zoning data from Break O'Day Council
As amended at 19/07/2023

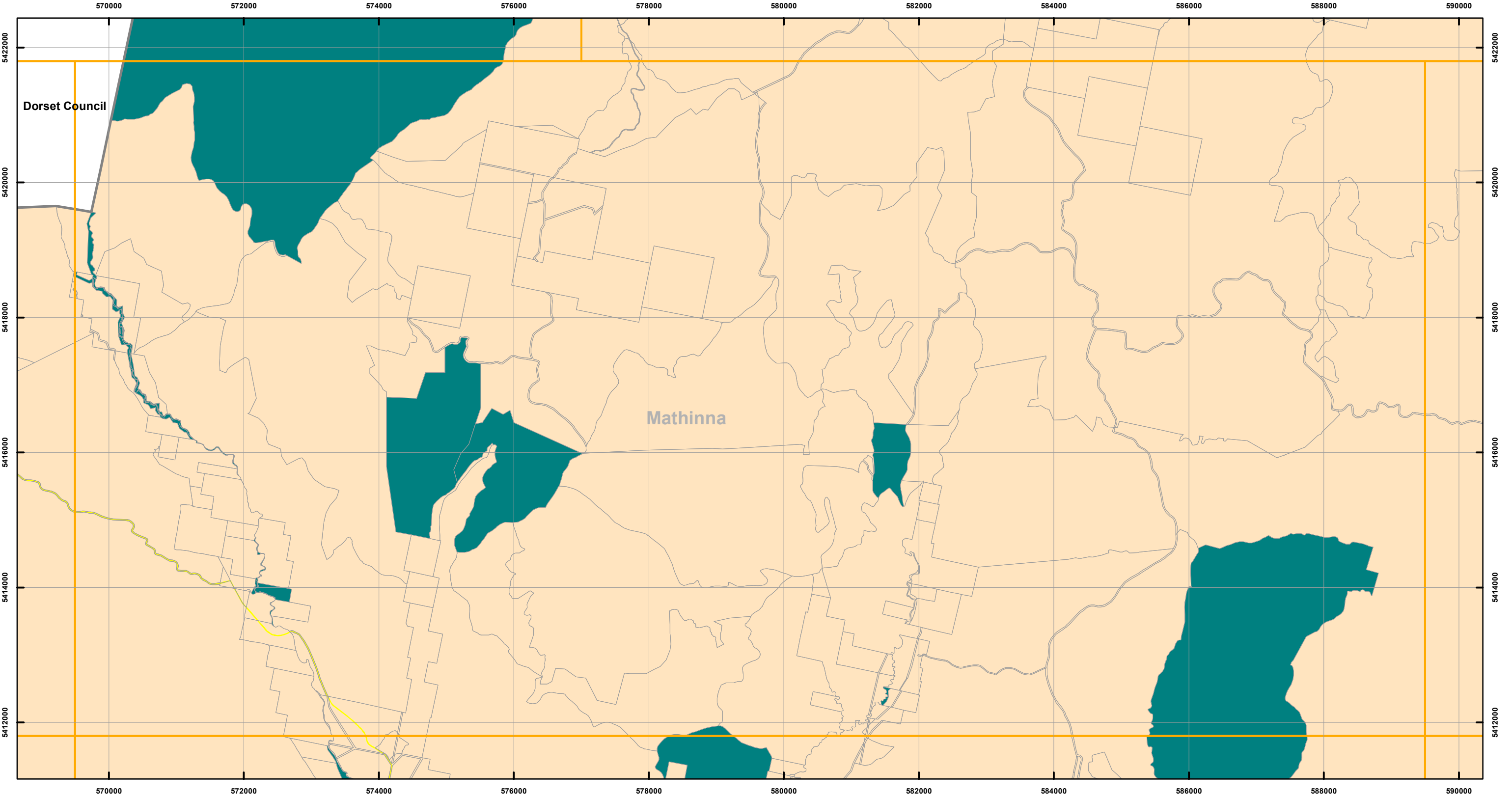
Topographic data from the LIST © State of Tasmania

Print Date: 9/08/2023

LOCATION MAP



BREAK O'DAY INTERIM PLANNING SCHEME - 2013 - ZONING

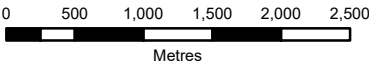


Zones

<div></div> General Residential	<div></div> Urban Mixed Use	<div></div> Local Business	<div></div> General Industrial	<div></div> Major Tourism
<div></div> Inner Residential	<div></div> Village	<div></div> General Business	<div></div> Rural Resource	<div></div> Port and Marine
<div></div> Low Density Residential	<div></div> Community Purpose	<div></div> Central Business	<div></div> Significant Agricultural	<div></div> Particular Purpose
<div></div> Rural Living	<div></div> Recreation	<div></div> Commercial	<div></div> Utilities	<div></div> Land parcels
<div></div> Environmental Living	<div></div> Open Space	<div></div> Light Industrial	<div></div> Environmental Management	



Map 14 of 44



Coordinate System: GDA 94 MGA Zone 55

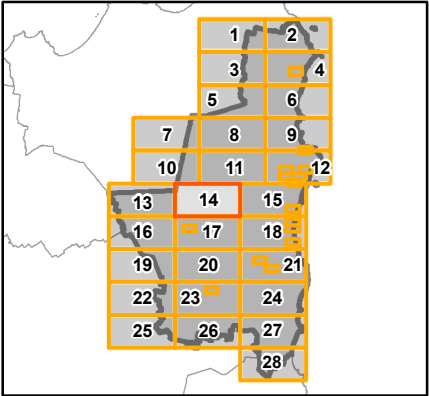
Date of cadastre: 8/08/2023

Zoning data from Break O'Day Council
As amended at 19/07/2023

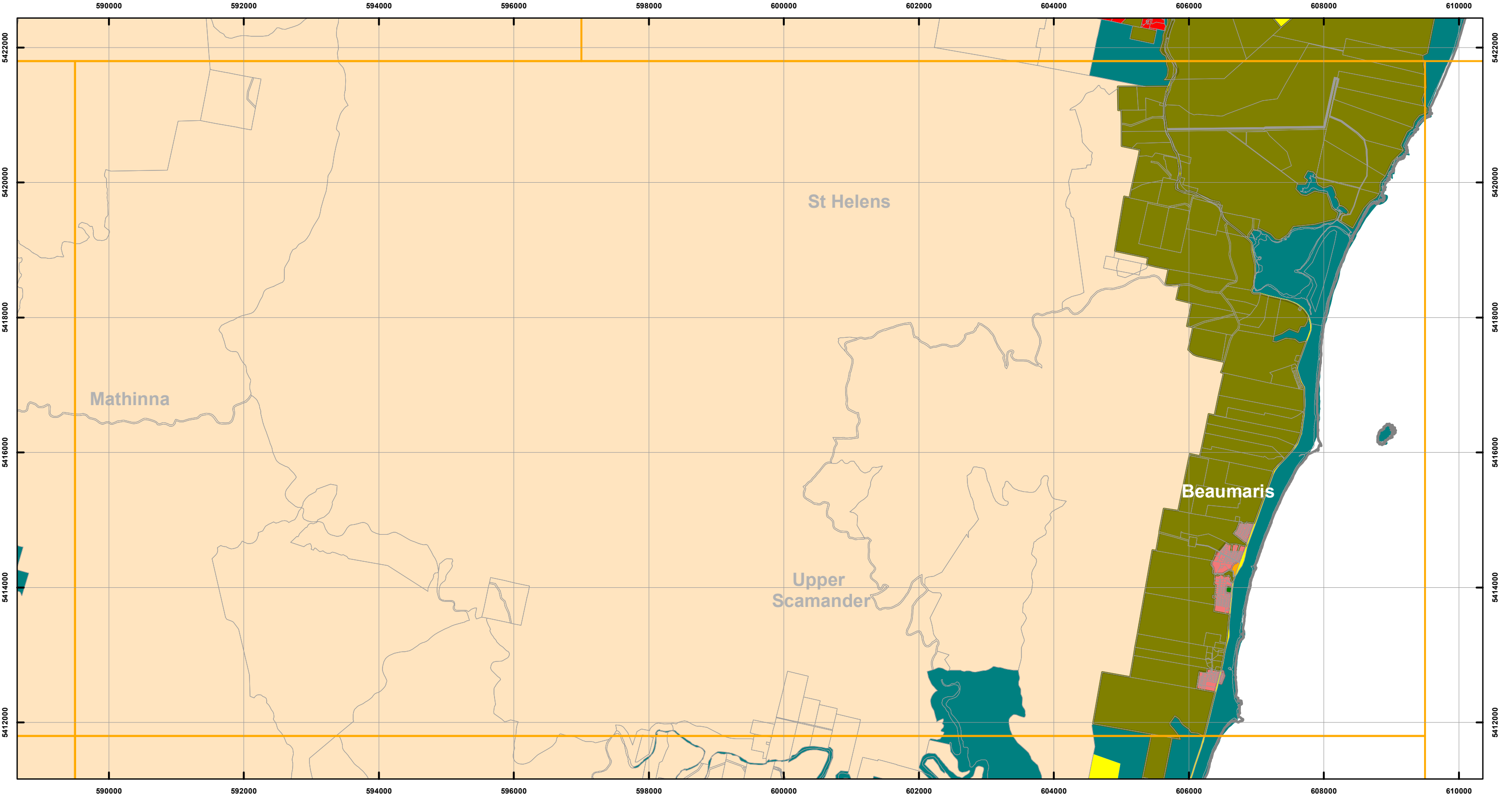
Topographic data from the LIST © State of Tasmania

Print Date: 9/08/2023

LOCATION MAP



BREAK O'DAY INTERIM PLANNING SCHEME - 2013 - ZONING

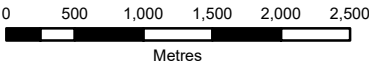


Zones

General Residential	Urban Mixed Use	Local Business	General Industrial	Major Tourism
Inner Residential	Village	General Business	Rural Resource	Port and Marine
Low Density Residential	Community Purpose	Central Business	Significant Agricultural	Particular Purpose
Rural Living	Recreation	Commercial	Utilities	Land parcels
Environmental Living	Open Space	Light Industrial	Environmental Management	



Map 15 of 44



Coordinate System: GDA 94 MGA Zone 55

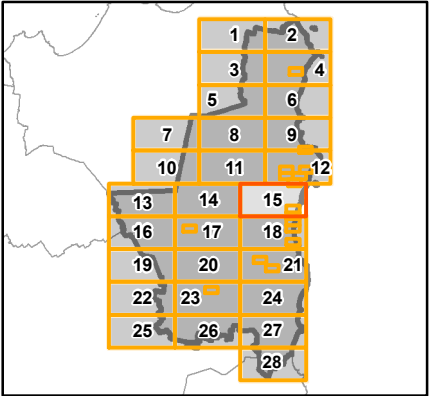
Date of cadastre: 8/08/2023

Zoning data from Break O'Day Council
As amended at 19/07/2023

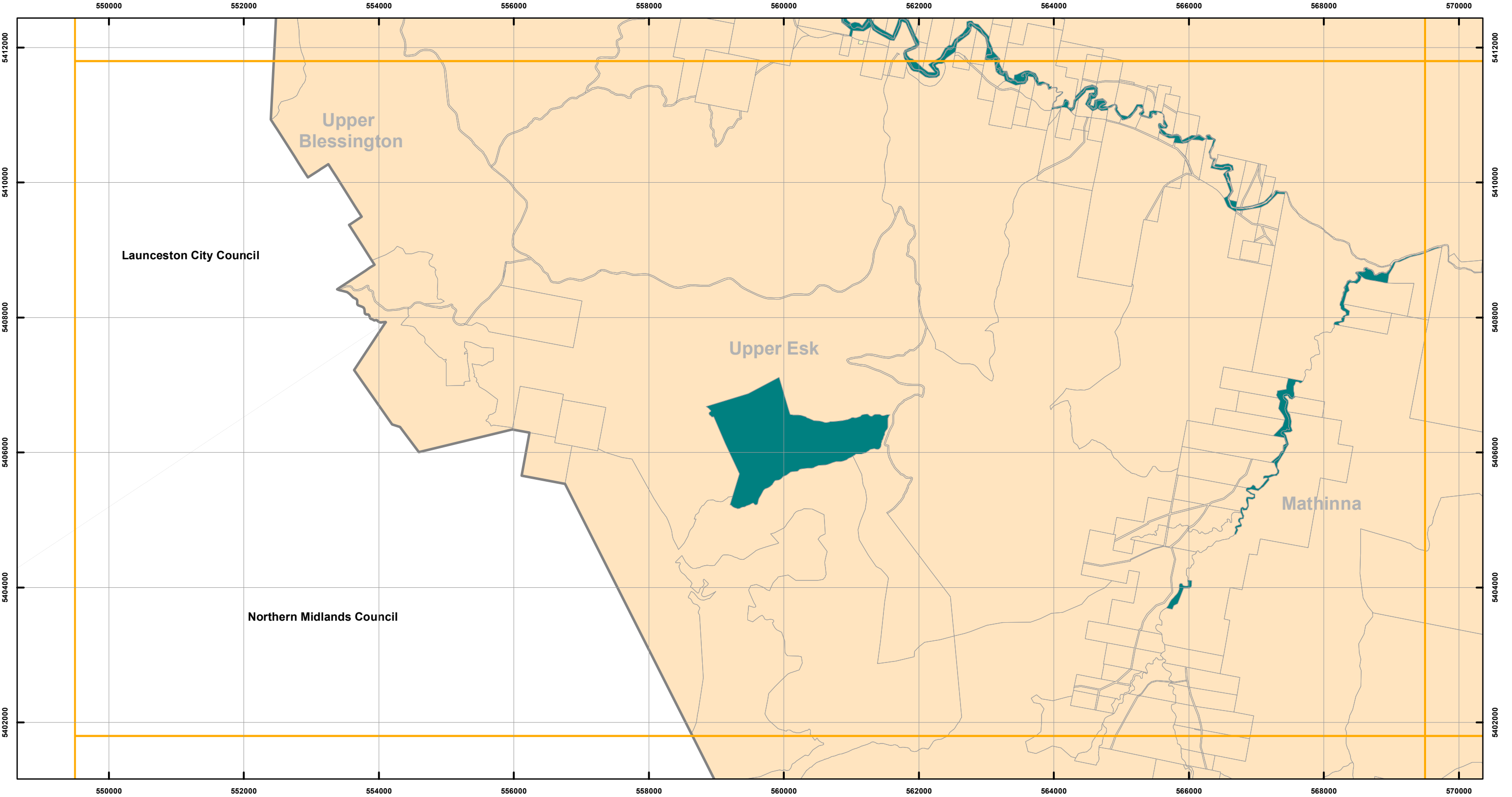
Topographic data from the LIST © State of Tasmania

Print Date: 9/08/2023

LOCATION MAP



BREAK O'DAY INTERIM PLANNING SCHEME - 2013 - ZONING

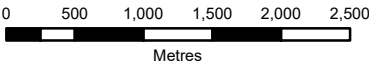


Zones

General Residential	Urban Mixed Use	Local Business	General Industrial	Major Tourism
Inner Residential	Village	General Business	Rural Resource	Port and Marine
Low Density Residential	Community Purpose	Central Business	Significant Agricultural	Particular Purpose
Rural Living	Recreation	Commercial	Utilities	Land parcels
Environmental Living	Open Space	Light Industrial	Environmental Management	



Map 16 of 44



Coordinate System: GDA 94 MGA Zone 55

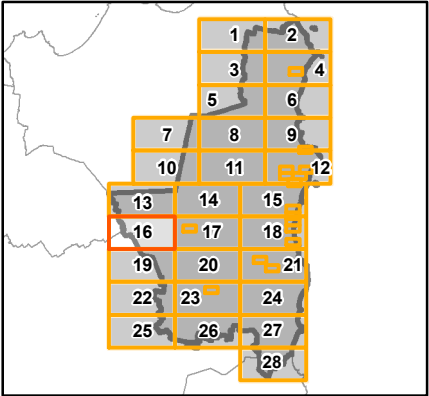
Date of cadastre: 8/08/2023

Zoning data from Break O'Day Council
As amended at 19/07/2023

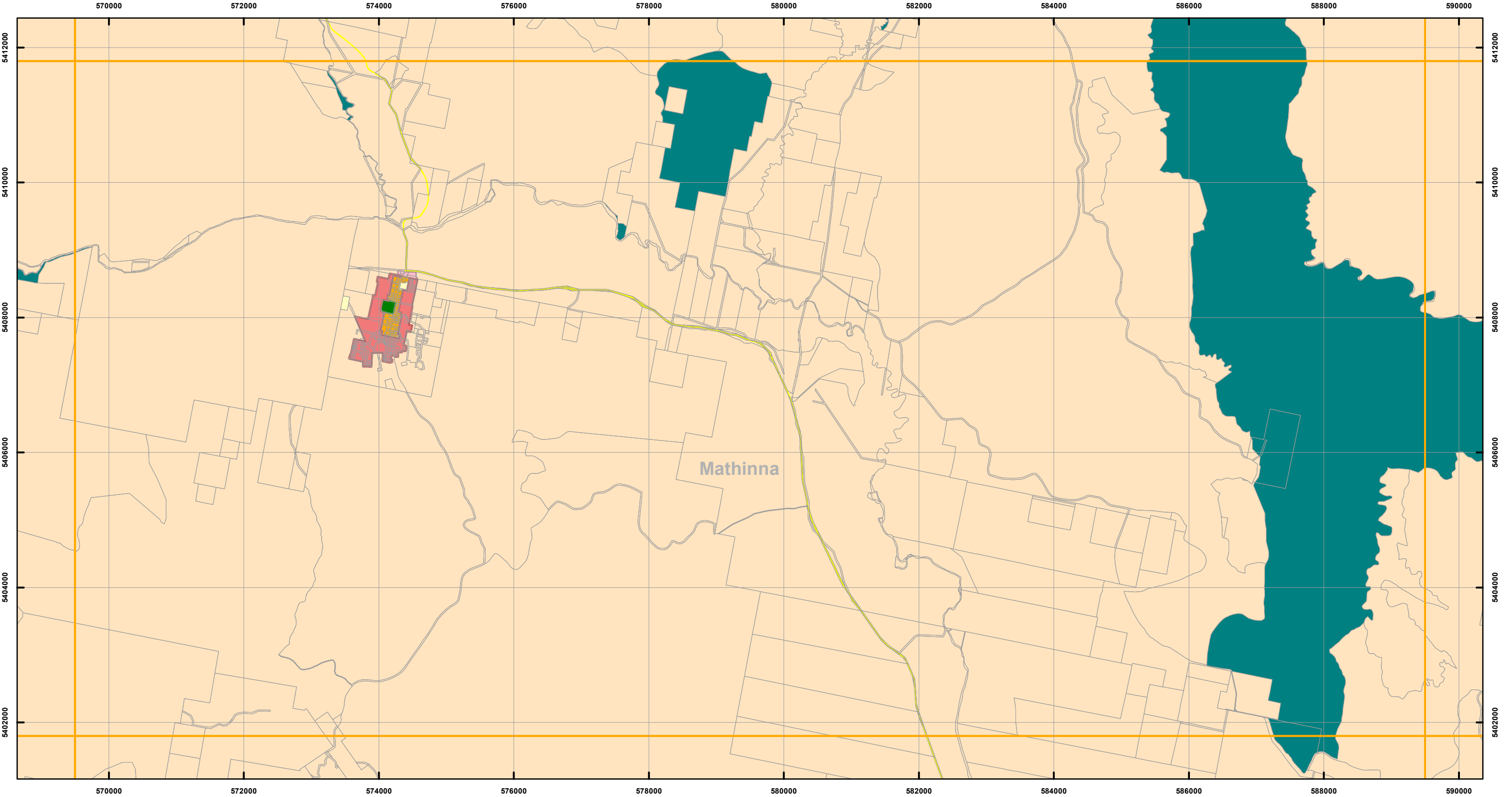
Topographic data from the LIST © State of Tasmania

Print Date: 9/08/2023

LOCATION MAP



BREAK O'DAY INTERIM PLANNING SCHEME - 2013 - ZONING

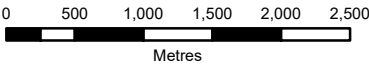


Zones

General Residential	Urban Mixed Use	Local Business	General Industrial	Major Tourism
Inner Residential	Village	General Business	Rural Resource	Port and Marine
Low Density Residential	Community Purpose	Central Business	Significant Agricultural	Particular Purpose
Rural Living	Recreation	Commercial	Utilities	Land parcels
Environmental Living	Open Space	Light Industrial	Environmental Management	



Map 17 of 44



Coordinate System: GDA 94 MGA Zone 55

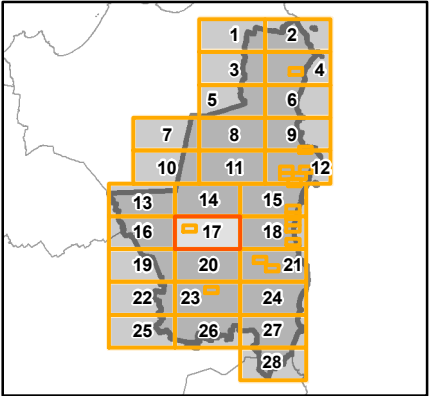
Date of cadastre: 8/08/2023

Zoning data from Break O'Day Council
As amended at 19/07/2023

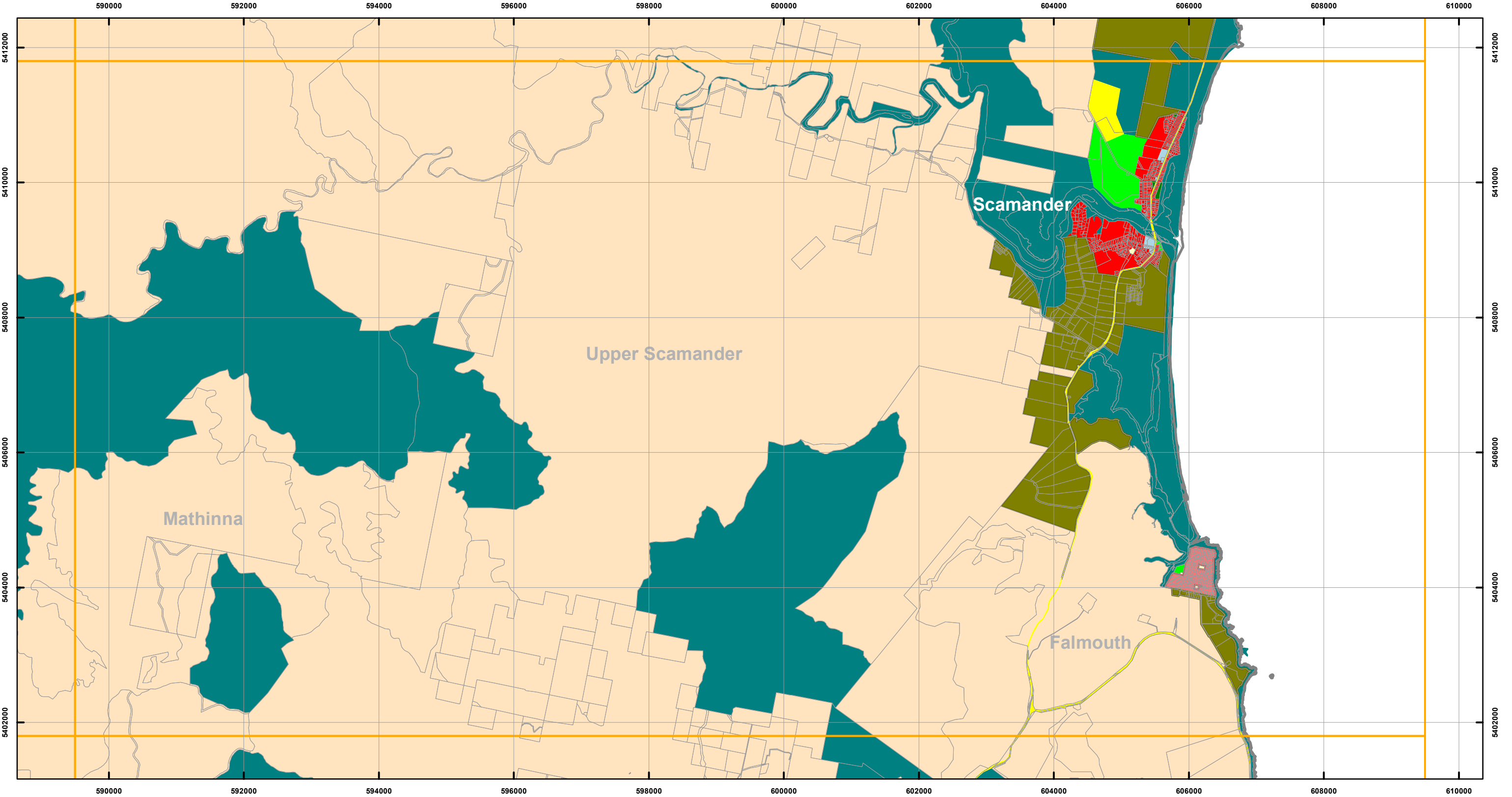
Topographic data from the LIST © State of Tasmania

Print Date: 9/08/2023

LOCATION MAP



BREAK O'DAY INTERIM PLANNING SCHEME - 2013 - ZONING

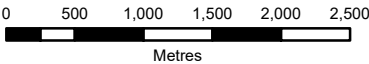


Zones

 General Residential	 Urban Mixed Use	 Local Business	 General Industrial	 Major Tourism
 Inner Residential	 Village	 General Business	 Rural Resource	 Port and Marine
 Low Density Residential	 Community Purpose	 Central Business	 Significant Agricultural	 Particular Purpose
 Rural Living	 Recreation	 Commercial	 Utilities	 Land parcels
 Environmental Living	 Open Space	 Light Industrial	 Environmental Management	



Map 18 of 44



Coordinate System: GDA 94 MGA Zone 55

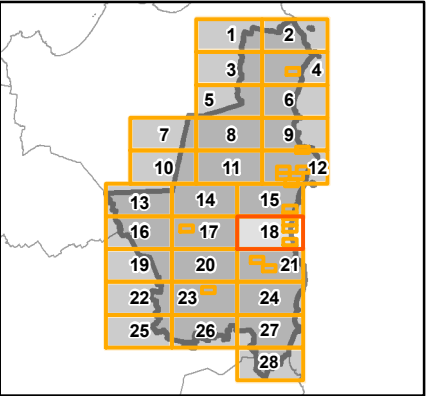
Date of cadastre: 8/08/2023

Zoning data from Break O'Day Council
As amended at 19/07/2023

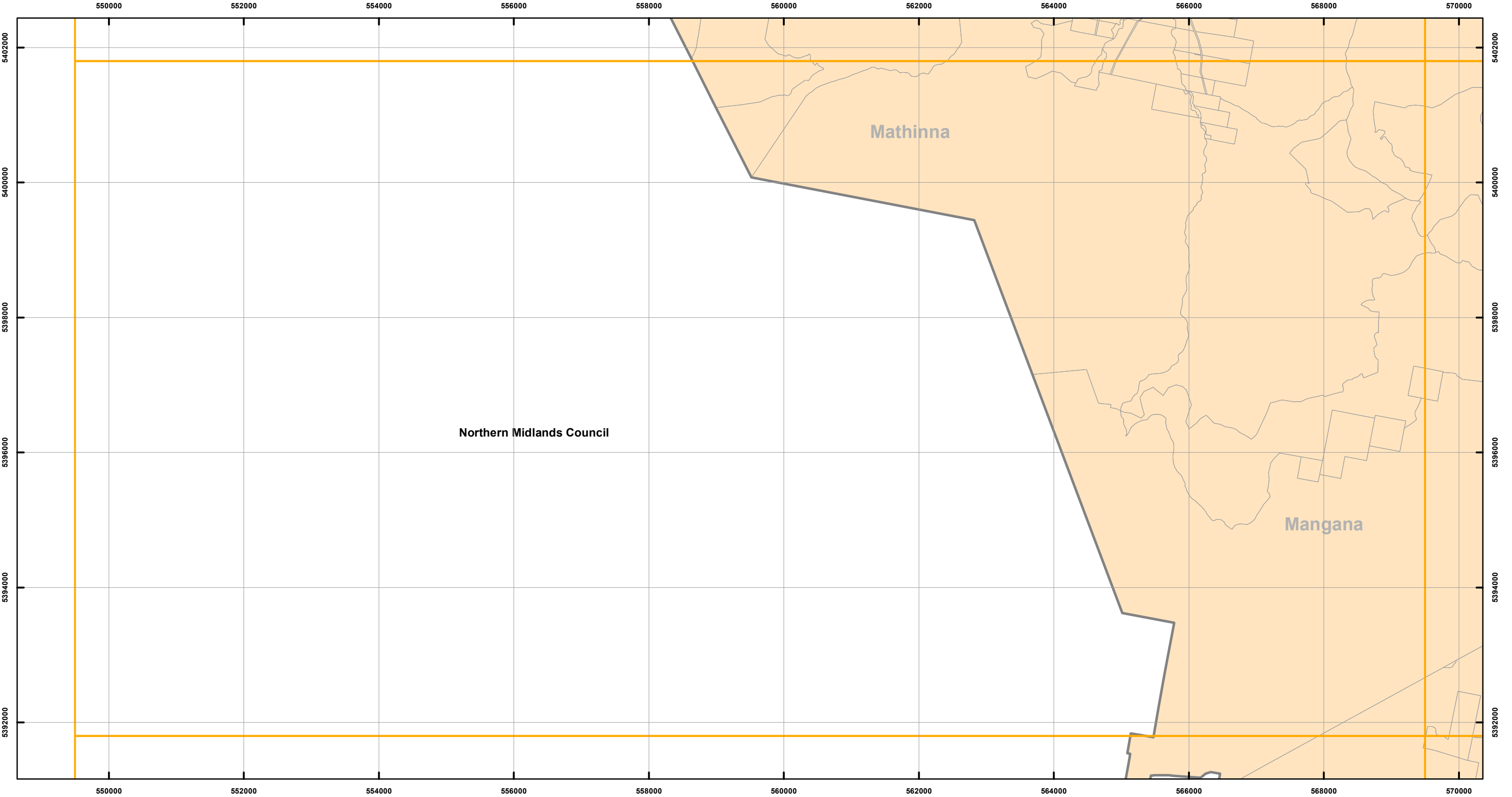
Topographic data from the LIST © State of Tasmania

Print Date: 9/08/2023

LOCATION MAP



BREAK O'DAY INTERIM PLANNING SCHEME - 2013 - ZONING

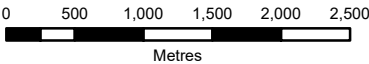


Zones

- | | | | | |
|-------------------------|-------------------|------------------|--------------------------|--------------------|
| General Residential | Urban Mixed Use | Local Business | General Industrial | Major Tourism |
| Inner Residential | Village | General Business | Rural Resource | Port and Marine |
| Low Density Residential | Community Purpose | Central Business | Significant Agricultural | Particular Purpose |
| Rural Living | Recreation | Commercial | Utilities | Land parcels |
| Environmental Living | Open Space | Light Industrial | Environmental Management | |



Map 19 of 44



Coordinate System: GDA 94 MGA Zone 55

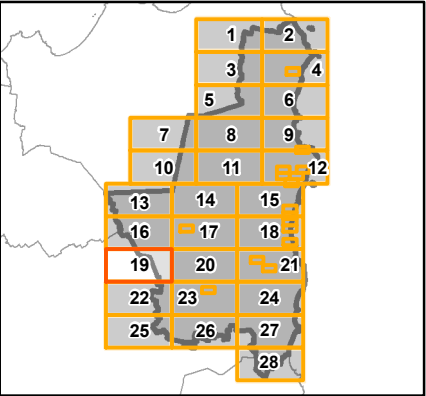
Date of cadastre: 8/08/2023

Zoning data from Break O'Day Council
As amended at 19/07/2023

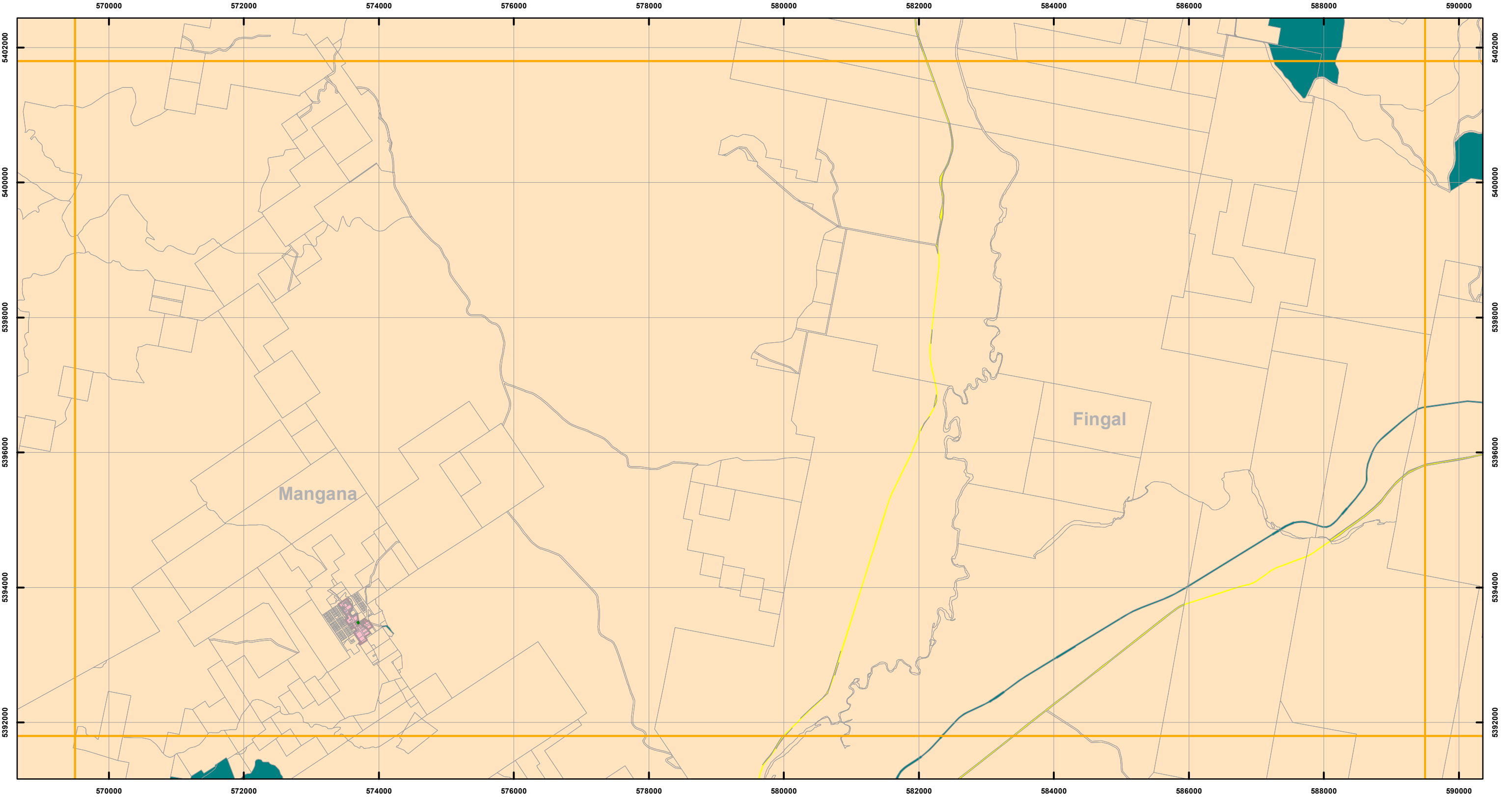
Topographic data from the LIST © State of Tasmania

Print Date: 9/08/2023

LOCATION MAP



BREAK O'DAY INTERIM PLANNING SCHEME - 2013 - ZONING

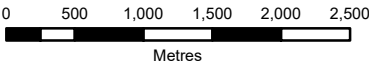


Zones

- | | | | | |
|-------------------------|-------------------|------------------|--------------------------|--------------------|
| General Residential | Urban Mixed Use | Local Business | General Industrial | Major Tourism |
| Inner Residential | Village | General Business | Rural Resource | Port and Marine |
| Low Density Residential | Community Purpose | Central Business | Significant Agricultural | Particular Purpose |
| Rural Living | Recreation | Commercial | Utilities | Land parcels |
| Environmental Living | Open Space | Light Industrial | Environmental Management | |



Map 20 of 44



Coordinate System: GDA 94 MGA Zone 55

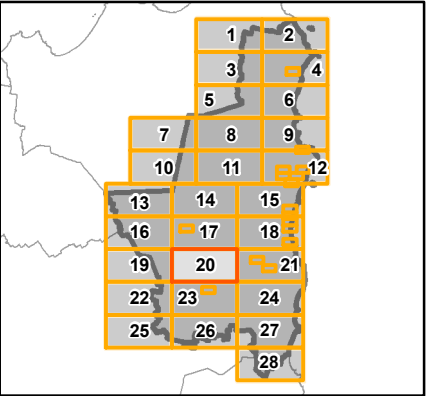
Date of cadastre: 8/08/2023

Zoning data from Break O'Day Council
As amended at 19/07/2023

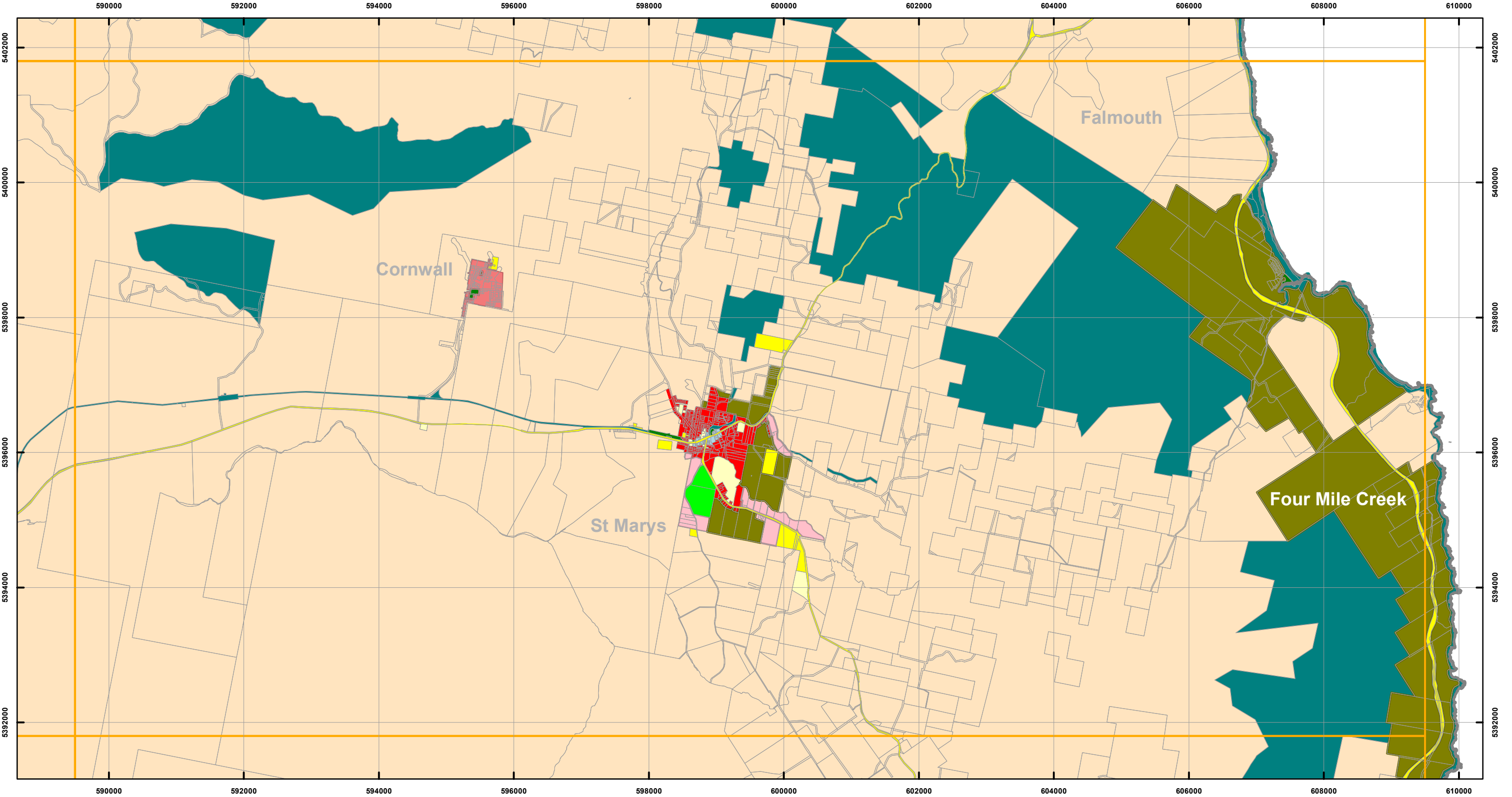
Topographic data from the LIST © State of Tasmania

Print Date: 9/08/2023

LOCATION MAP



BREAK O'DAY INTERIM PLANNING SCHEME - 2013 - ZONING

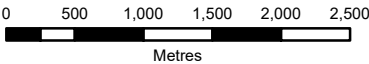


Zones

General Residential	Urban Mixed Use	Local Business	General Industrial	Major Tourism
Inner Residential	Village	General Business	Rural Resource	Port and Marine
Low Density Residential	Community Purpose	Central Business	Significant Agricultural	Particular Purpose
Rural Living	Recreation	Commercial	Utilities	Land parcels
Environmental Living	Open Space	Light Industrial	Environmental Management	



Map 21 of 44



Coordinate System: GDA 94 MGA Zone 55

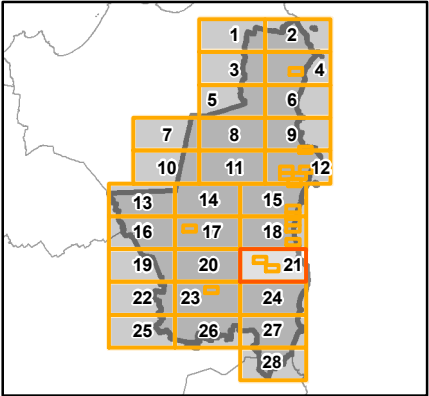
Date of cadastre: 8/08/2023

Zoning data from Break O'Day Council
As amended at 19/07/2023

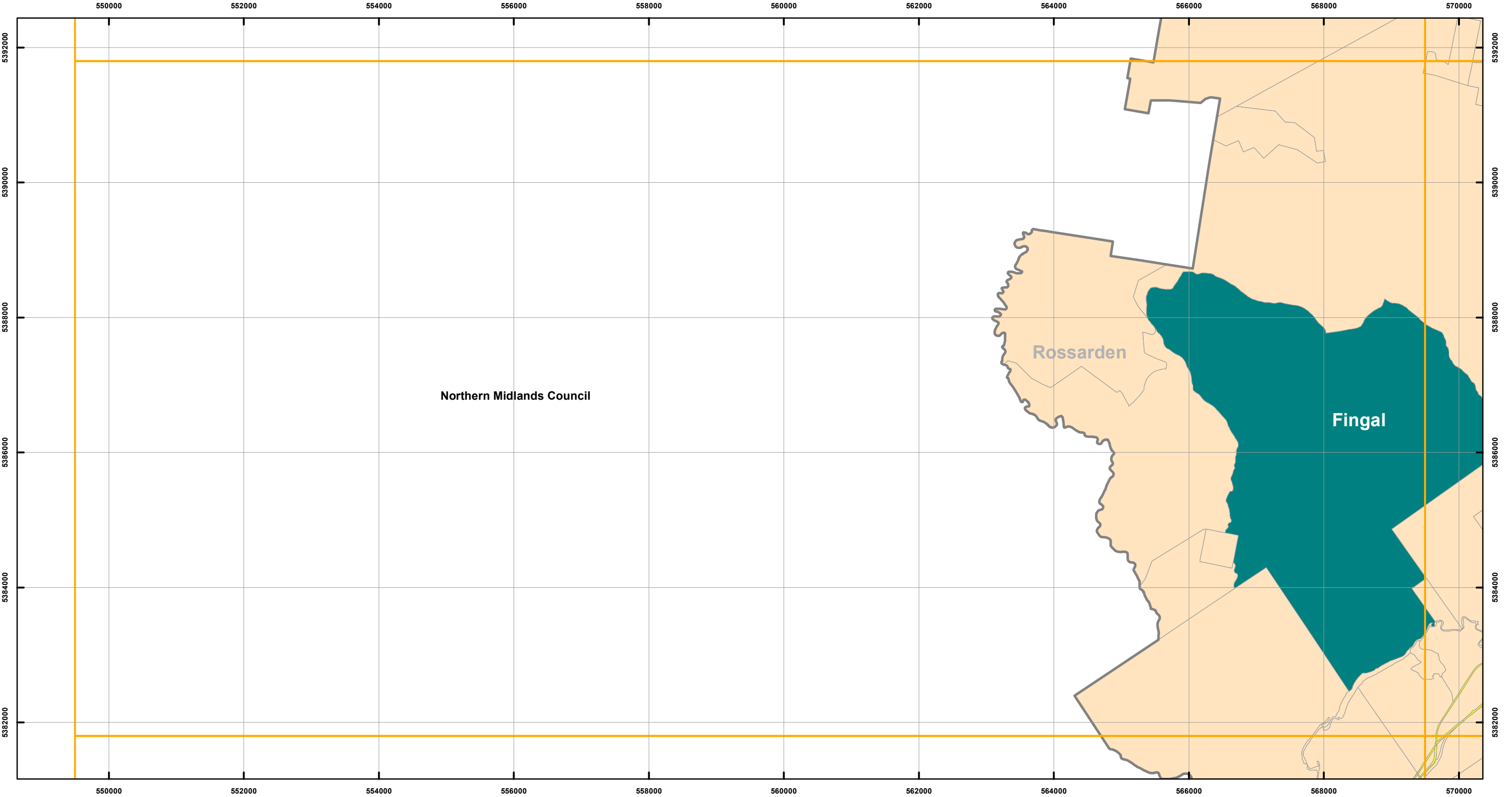
Topographic data from the LIST © State of Tasmania

Print Date: 9/08/2023

LOCATION MAP



BREAK O'DAY INTERIM PLANNING SCHEME - 2013 - ZONING

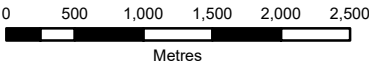


Zones

General Residential	Urban Mixed Use	Local Business	General Industrial	Major Tourism
Inner Residential	Village	General Business	Rural Resource	Port and Marine
Low Density Residential	Community Purpose	Central Business	Significant Agricultural	Particular Purpose
Rural Living	Recreation	Commercial	Utilities	Land parcels
Environmental Living	Open Space	Light Industrial	Environmental Management	



Map 22 of 44



Coordinate System: GDA 94 MGA Zone 55

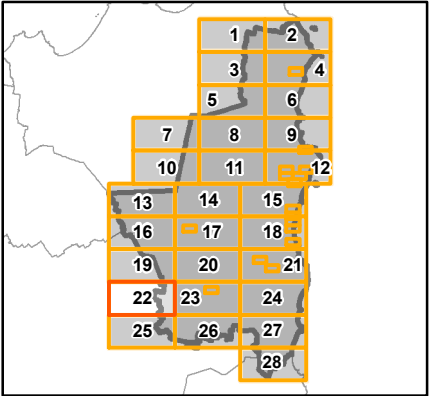
Date of cadastre: 8/08/2023

Zoning data from Break O'Day Council
As amended at 19/07/2023

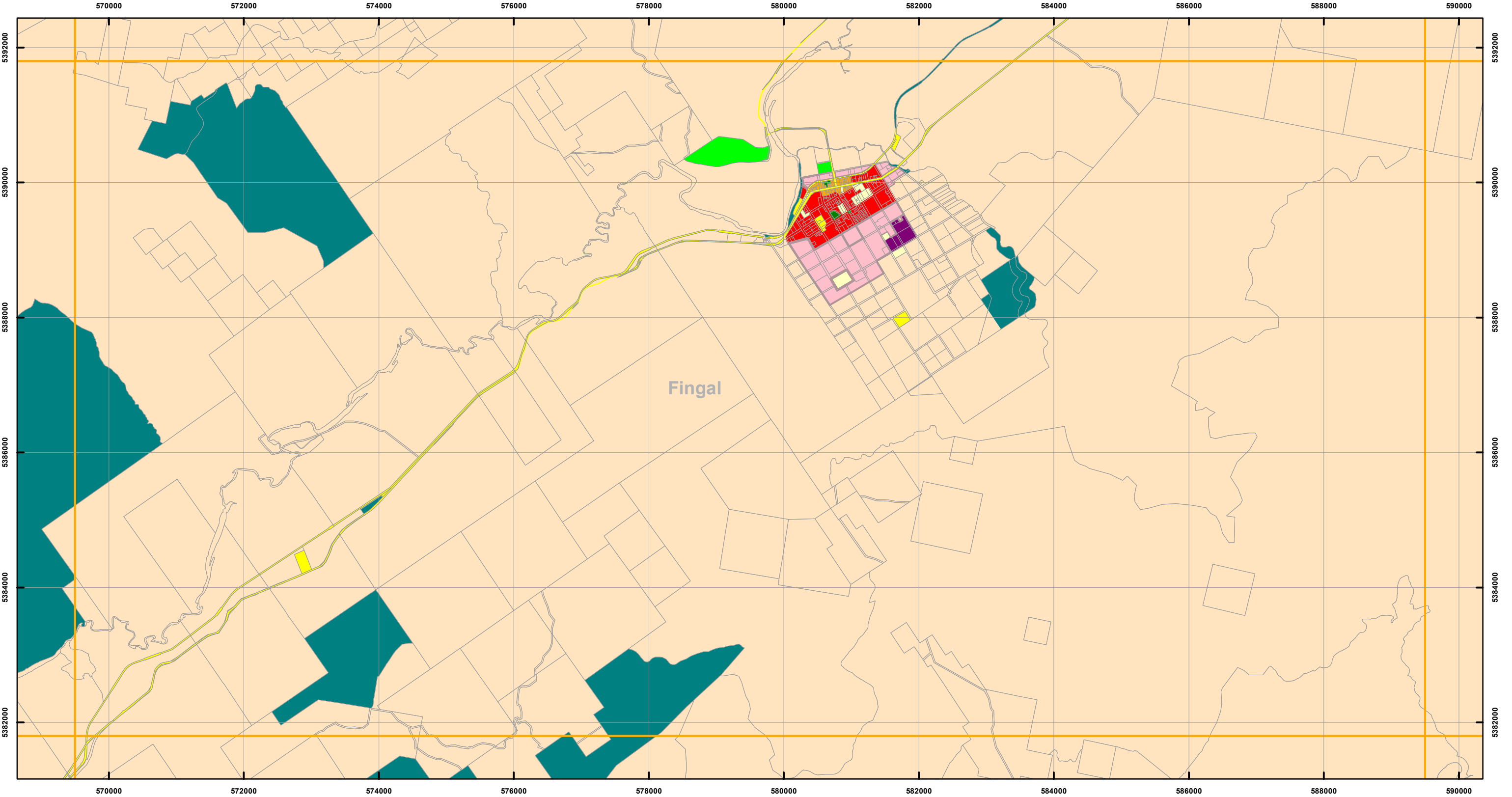
Topographic data from the LIST © State of Tasmania

Print Date: 9/08/2023

LOCATION MAP



BREAK O'DAY INTERIM PLANNING SCHEME - 2013 - ZONING

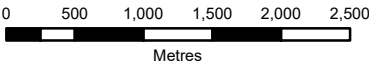


Zones

- | | | | | |
|-------------------------|-------------------|------------------|--------------------------|--------------------|
| General Residential | Urban Mixed Use | Local Business | General Industrial | Major Tourism |
| Inner Residential | Village | General Business | Rural Resource | Port and Marine |
| Low Density Residential | Community Purpose | Central Business | Significant Agricultural | Particular Purpose |
| Rural Living | Recreation | Commercial | Utilities | Land parcels |
| Environmental Living | Open Space | Light Industrial | Environmental Management | |



Map 23 of 44



Coordinate System: GDA 94 MGA Zone 55

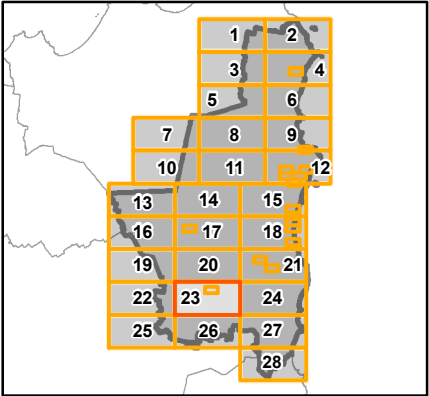
Date of cadastre: 8/08/2023

Zoning data from Break O'Day Council
As amended at 19/07/2023

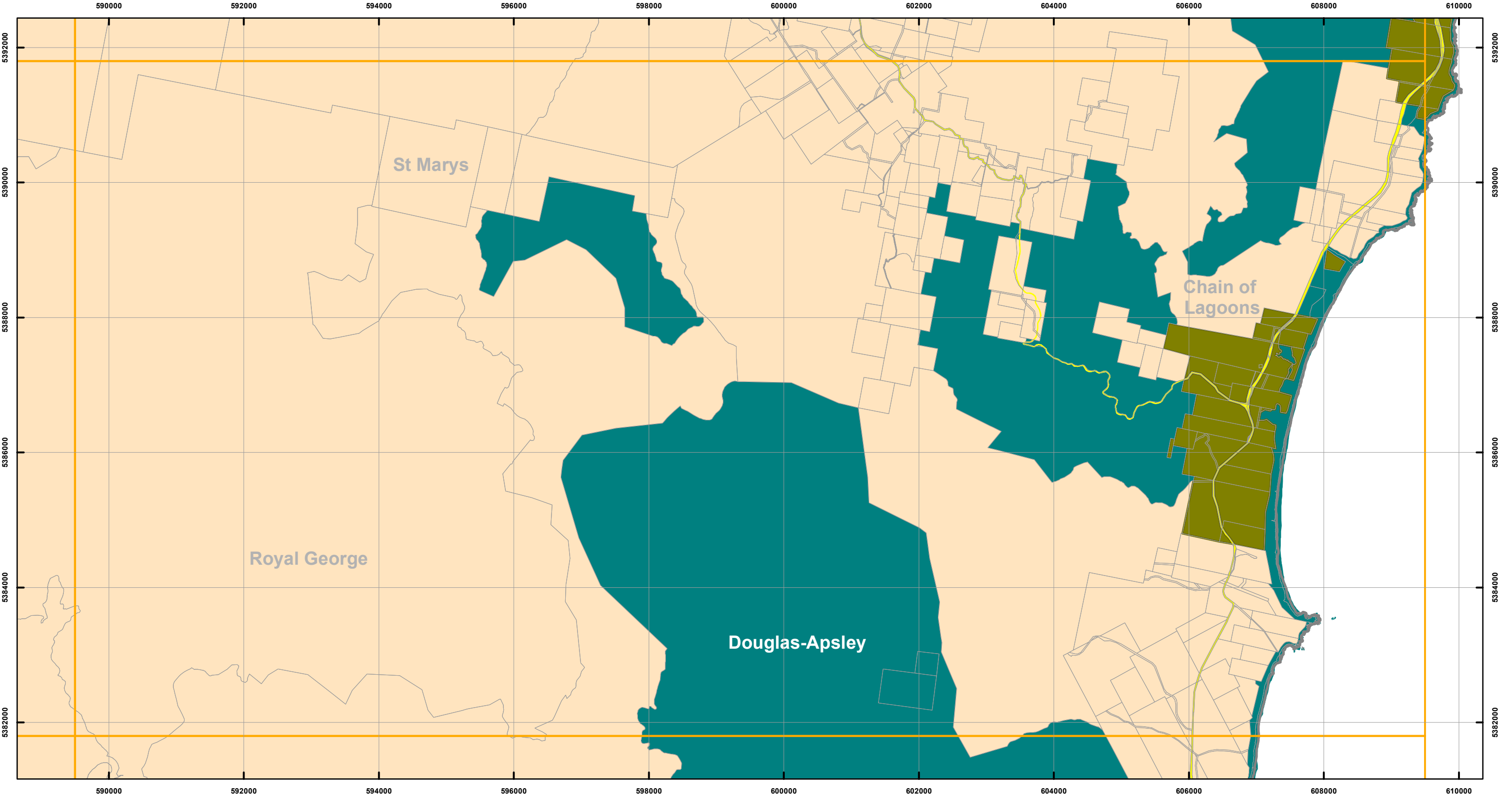
Topographic data from the LIST © State of Tasmania

Print Date: 9/08/2023

LOCATION MAP



BREAK O'DAY INTERIM PLANNING SCHEME - 2013 - ZONING

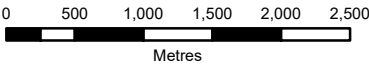


Zones

General Residential	Urban Mixed Use	Local Business	General Industrial	Major Tourism
Inner Residential	Village	General Business	Rural Resource	Port and Marine
Low Density Residential	Community Purpose	Central Business	Significant Agricultural	Particular Purpose
Rural Living	Recreation	Commercial	Utilities	Land parcels
Environmental Living	Open Space	Light Industrial	Environmental Management	



Map 24 of 44



Coordinate System: GDA 94 MGA Zone 55

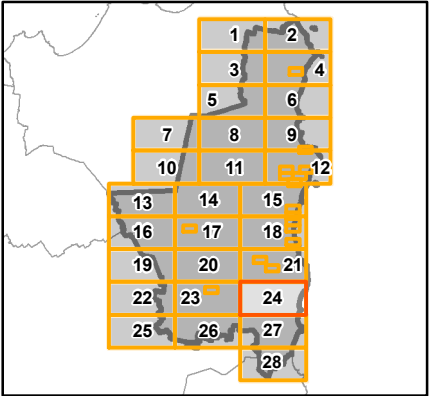
Date of cadastre: 8/08/2023

Zoning data from Break O'Day Council
As amended at 19/07/2023

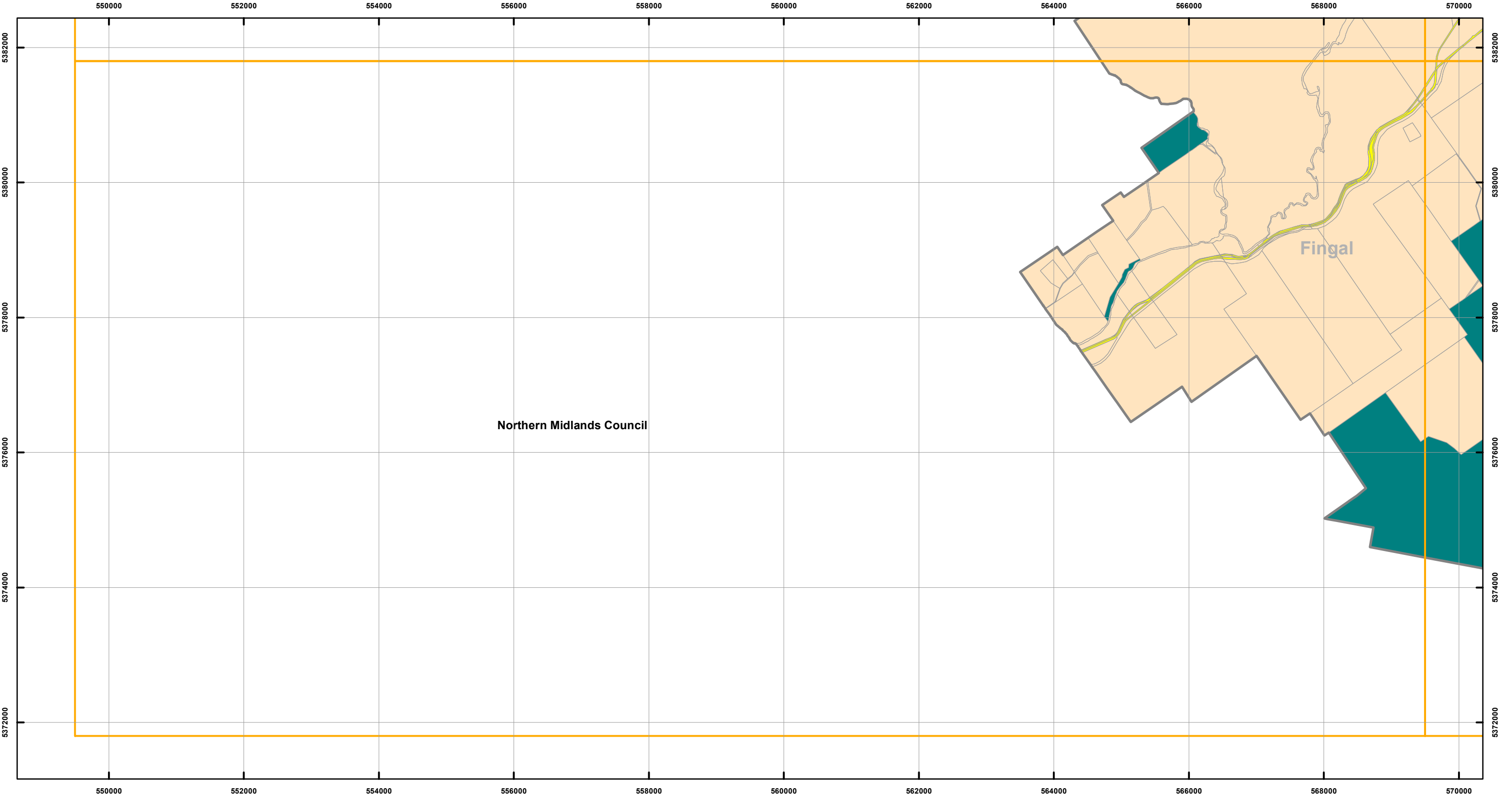
Topographic data from the LIST © State of Tasmania

Print Date: 9/08/2023

LOCATION MAP



BREAK O'DAY INTERIM PLANNING SCHEME - 2013 - ZONING

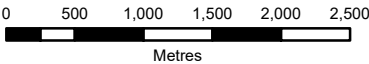


Zones

General Residential	Urban Mixed Use	Local Business	General Industrial	Major Tourism
Inner Residential	Village	General Business	Rural Resource	Port and Marine
Low Density Residential	Community Purpose	Central Business	Significant Agricultural	Particular Purpose
Rural Living	Recreation	Commercial	Utilities	Land parcels
Environmental Living	Open Space	Light Industrial	Environmental Management	



Map 25 of 44



Coordinate System: GDA 94 MGA Zone 55

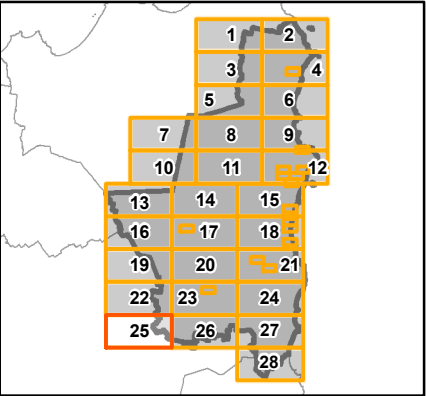
Date of cadastre: 8/08/2023

Zoning data from Break O'Day Council
As amended at 19/07/2023

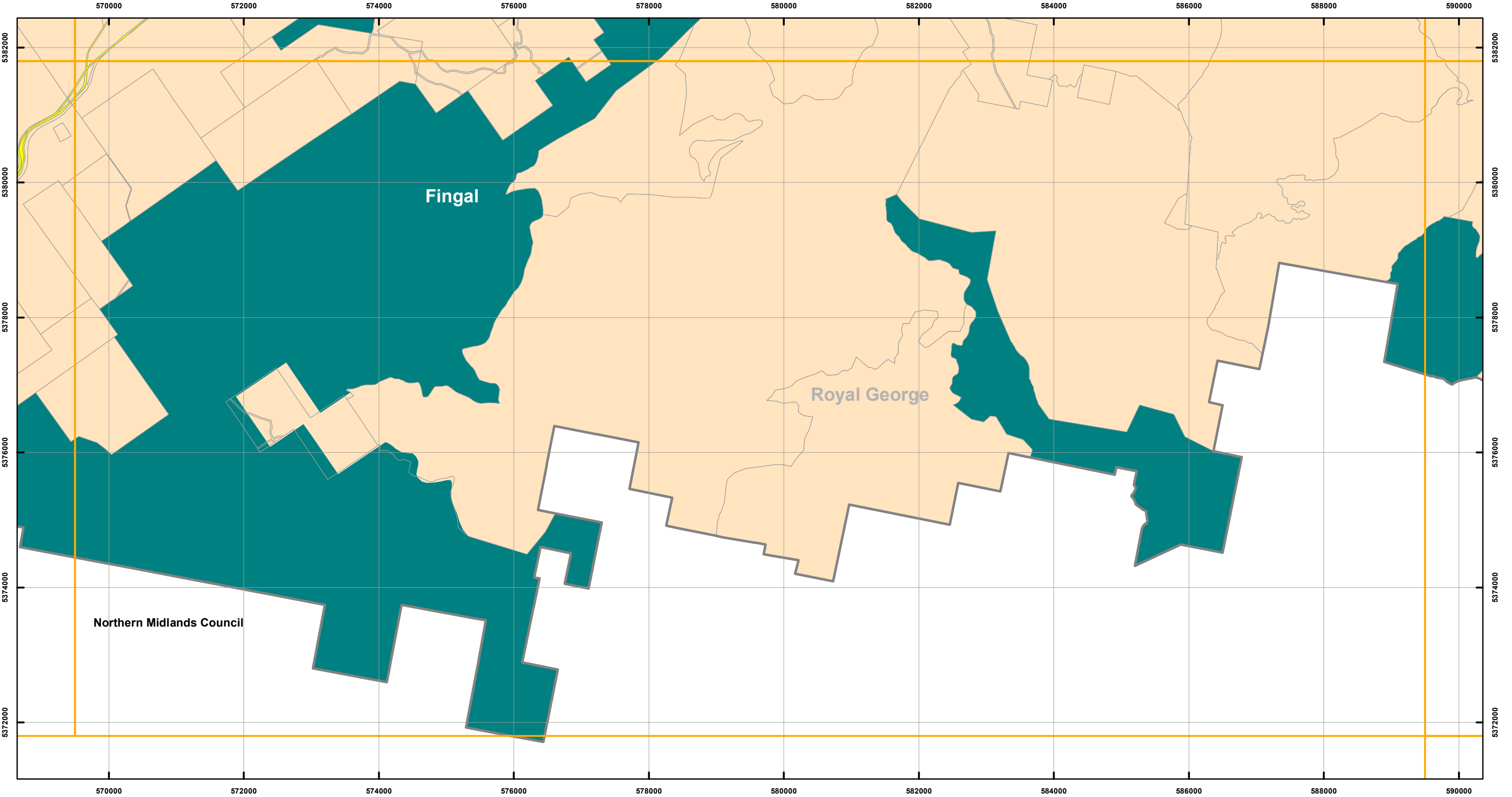
Topographic data from the LIST © State of Tasmania

Print Date: 9/08/2023

LOCATION MAP



BREAK O'DAY INTERIM PLANNING SCHEME - 2013 - ZONING

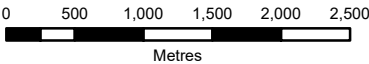


Zones

 General Residential	 Urban Mixed Use	 Local Business	 General Industrial	 Major Tourism
 Inner Residential	 Village	 General Business	 Rural Resource	 Port and Marine
 Low Density Residential	 Community Purpose	 Central Business	 Significant Agricultural	 Particular Purpose
 Rural Living	 Recreation	 Commercial	 Utilities	 Land parcels
 Environmental Living	 Open Space	 Light Industrial	 Environmental Management	



Map 26 of 44



Coordinate System: GDA 94 MGA Zone 55

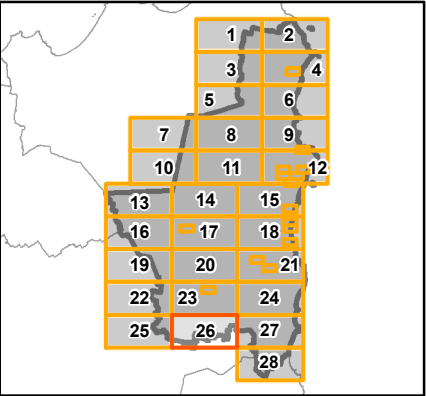
Date of cadastre: 8/08/2023

Zoning data from Break O'Day Council
As amended at 19/07/2023

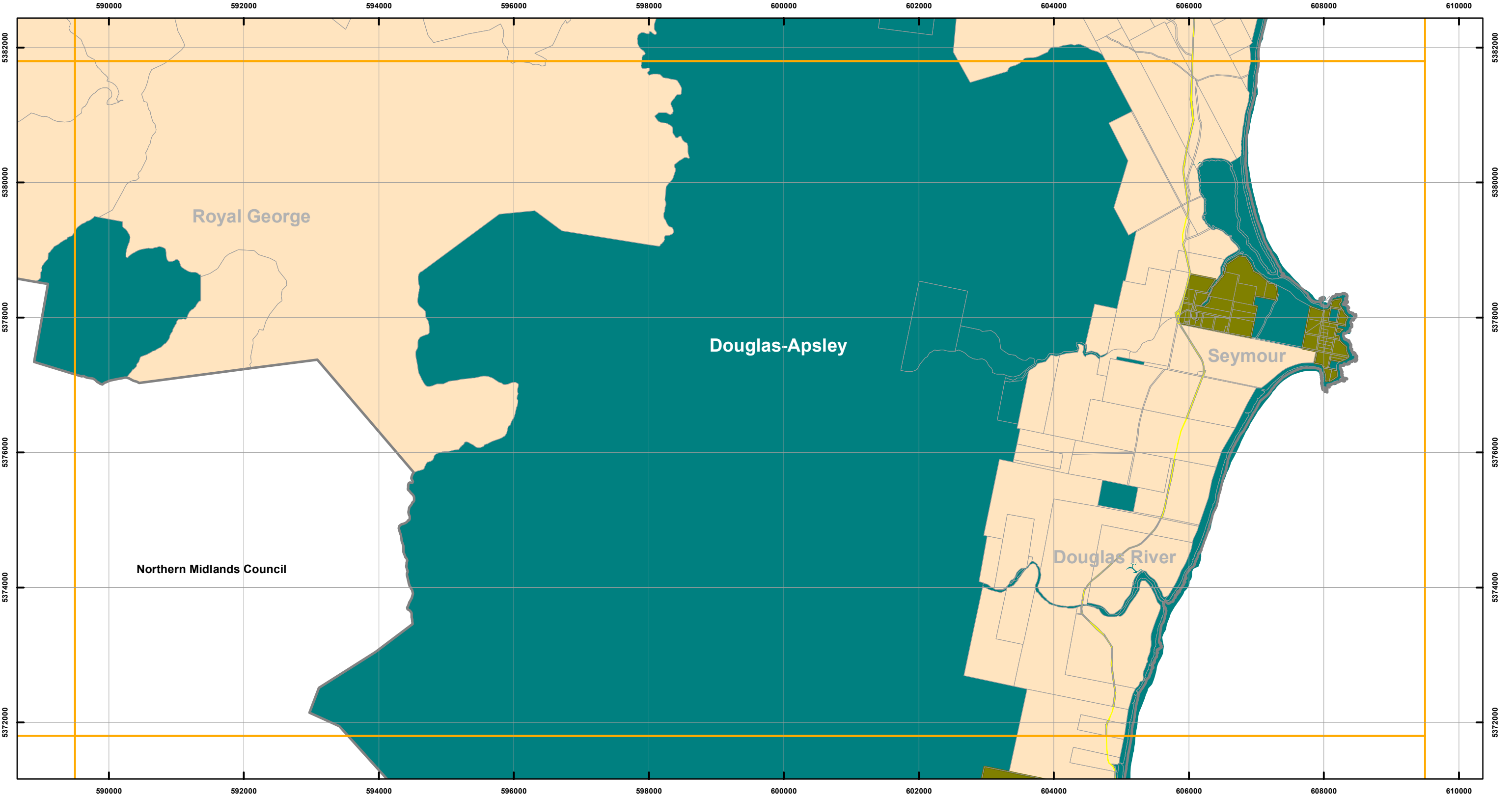
Topographic data from the LIST © State of Tasmania

Print Date: 9/08/2023

LOCATION MAP



BREAK O'DAY INTERIM PLANNING SCHEME - 2013 - ZONING

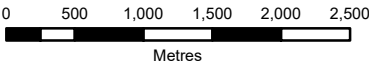


Zones

General Residential	Urban Mixed Use	Local Business	General Industrial	Major Tourism
Inner Residential	Village	General Business	Rural Resource	Port and Marine
Low Density Residential	Community Purpose	Central Business	Significant Agricultural	Particular Purpose
Rural Living	Recreation	Commercial	Utilities	Land parcels
Environmental Living	Open Space	Light Industrial	Environmental Management	



Map 27 of 44



Coordinate System: GDA 94 MGA Zone 55

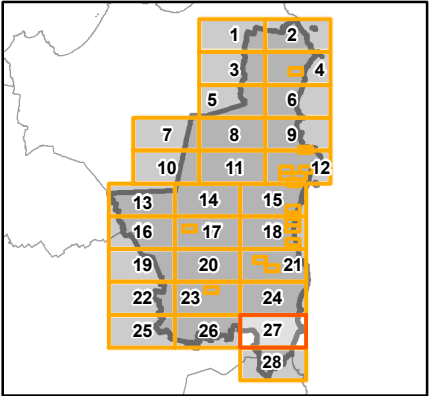
Date of cadastre: 8/08/2023

Zoning data from Break O'Day Council
As amended at 19/07/2023

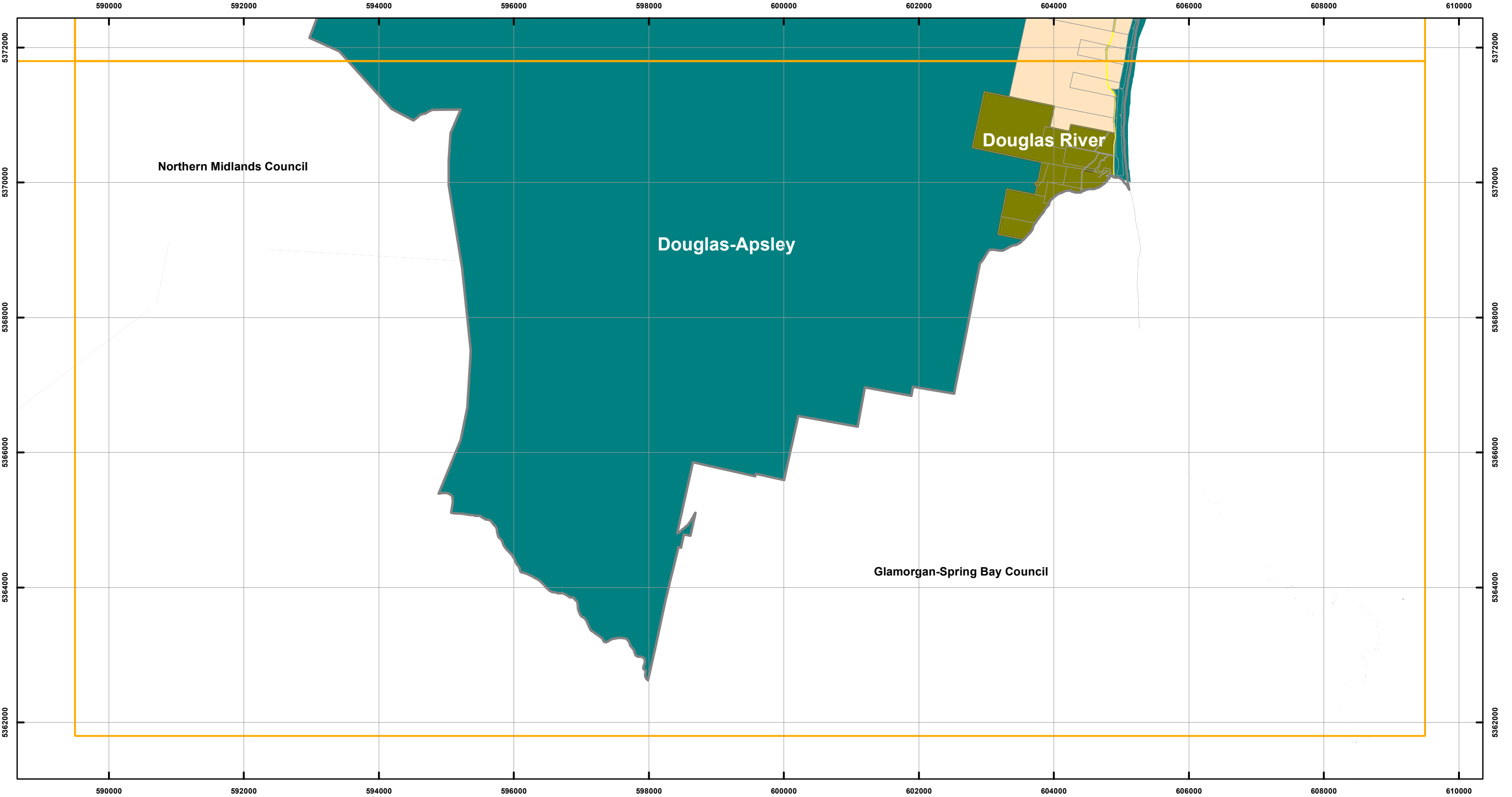
Topographic data from the LIST © State of Tasmania

Print Date: 9/08/2023

LOCATION MAP



BREAK O'DAY INTERIM PLANNING SCHEME - 2013 - ZONING

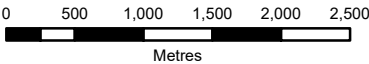


Zones

General Residential	Urban Mixed Use	Local Business	General Industrial	Major Tourism
Inner Residential	Village	General Business	Rural Resource	Port and Marine
Low Density Residential	Community Purpose	Central Business	Significant Agricultural	Particular Purpose
Rural Living	Recreation	Commercial	Utilities	Land parcels
Environmental Living	Open Space	Light Industrial	Environmental Management	



Map 28 of 44



Coordinate System: GDA 94 MGA Zone 55

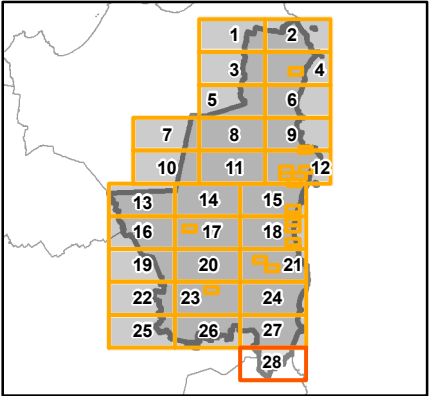
Date of cadastre: 8/08/2023

Zoning data from Break O'Day Council
As amended at 19/07/2023

Topographic data from the LIST © State of Tasmania

Print Date: 9/08/2023

LOCATION MAP



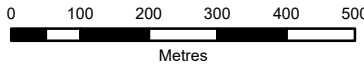
BREAK O'DAY INTERIM PLANNING SCHEME - 2013 - ZONING



Zones

General Residential	Urban Mixed Use	Local Business	General Industrial	Major Tourism
Inner Residential	Village	General Business	Rural Resource	Port and Marine
Low Density Residential	Community Purpose	Central Business	Significant Agricultural	Particular Purpose
Rural Living	Recreation	Commercial	Utilities	Land parcels
Environmental Living	Open Space	Light Industrial	Environmental Management	

Map 29 of 44



Coordinate System: GDA 94 MGA Zone 55

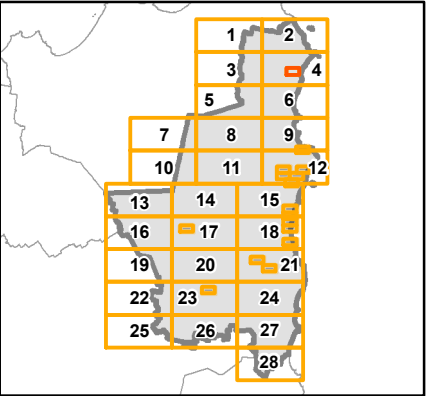
Date of cadastre: 08/08/2023

Zone data from Break O'Day Council
As amended at 19/07/2023
Topographic data from the LIST © State of Tasmania

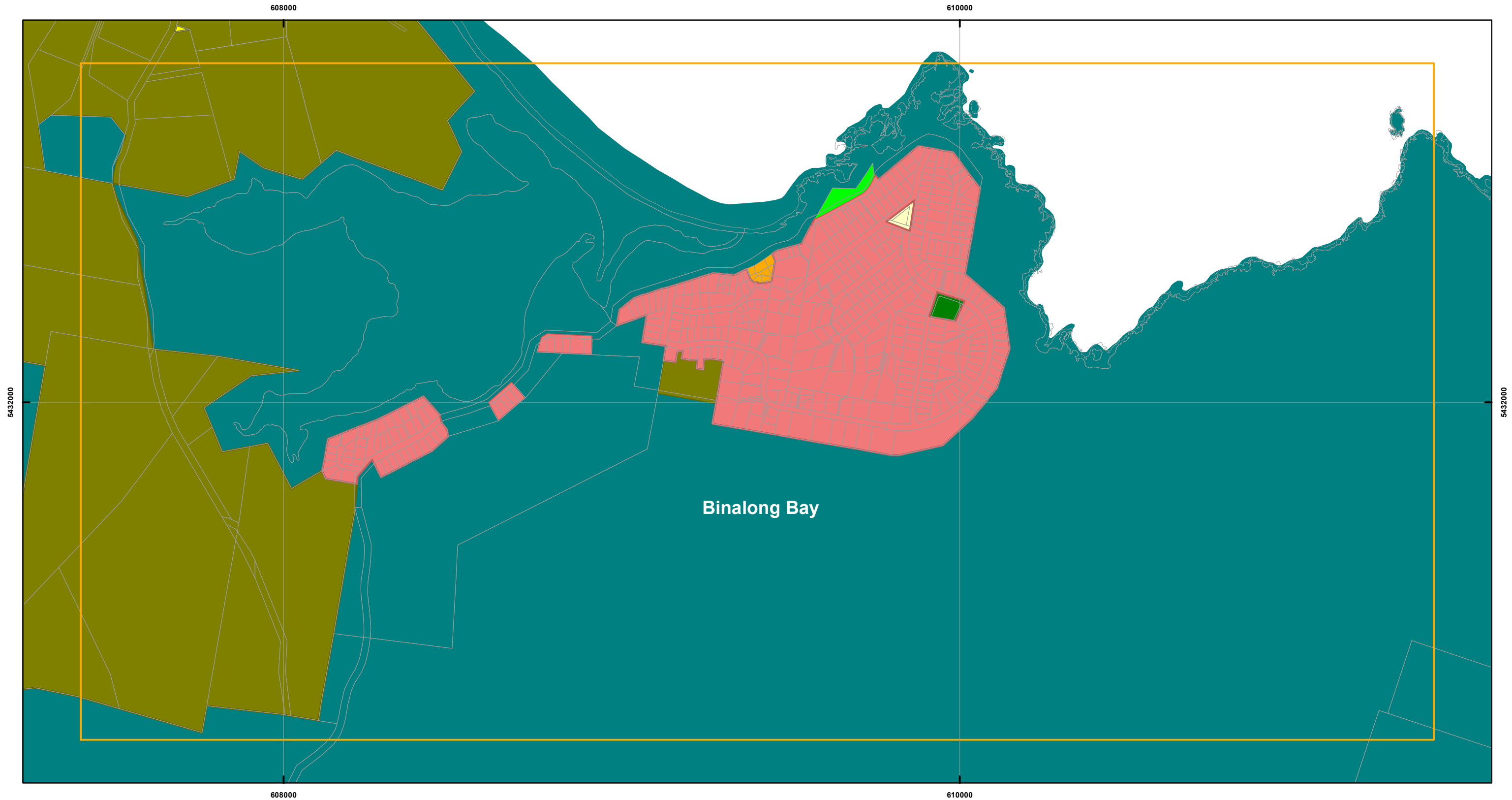
Print Date: 9/08/2023



LOCATION MAP



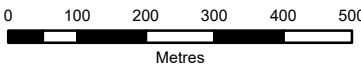
BREAK O'DAY INTERIM PLANNING SCHEME - 2013 - ZONING



Zones

General Residential	Urban Mixed Use	Local Business	General Industrial	Major Tourism
Inner Residential	Village	General Business	Rural Resource	Port and Marine
Low Density Residential	Community Purpose	Central Business	Significant Agricultural	Particular Purpose
Rural Living	Recreation	Commercial	Utilities	Land parcels
Environmental Living	Open Space	Light Industrial	Environmental Management	

Map 30 of 44



Coordinate System: GDA 94 MGA Zone 55

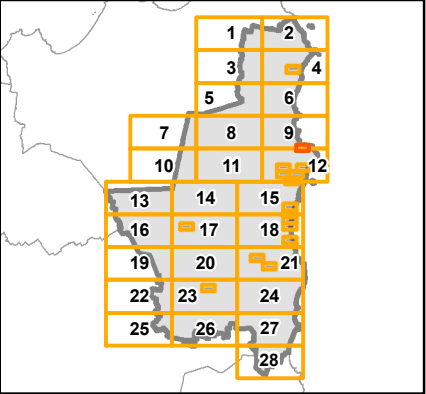
Date of cadastre: 08/08/2023

Zone data from Break O'Day Council
As amended at 19/07/2023
Topographic data from the LIST © State of Tasmania

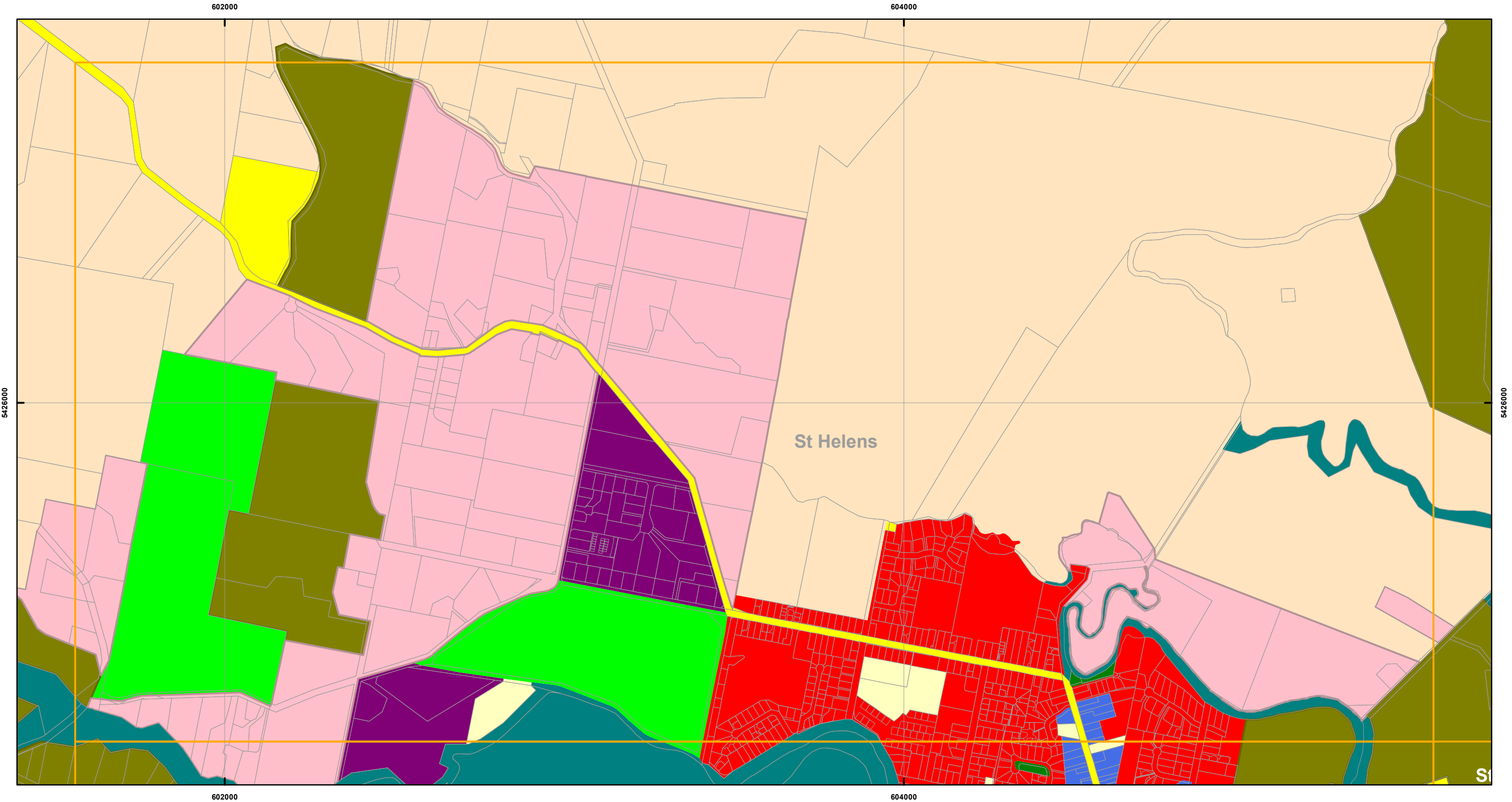
Print Date: 9/08/2023



LOCATION MAP



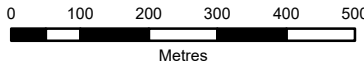
BREAK O'DAY INTERIM PLANNING SCHEME - 2013 - ZONING



Zones

General Residential	Urban Mixed Use	Local Business	General Industrial	Major Tourism
Inner Residential	Village	General Business	Rural Resource	Port and Marine
Low Density Residential	Community Purpose	Central Business	Significant Agricultural	Particular Purpose
Rural Living	Recreation	Commercial	Utilities	Land parcels
Environmental Living	Open Space	Light Industrial	Environmental Management	

Map 31 of 44



Coordinate System: GDA 94 MGA Zone 55

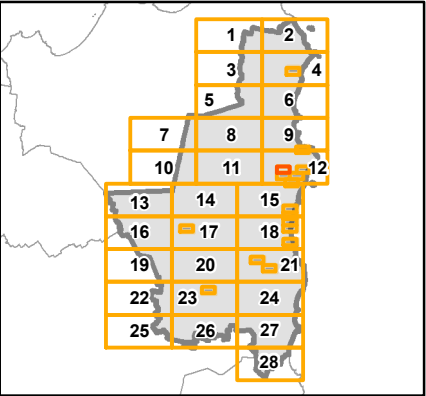
Date of cadastre: 08/08/2023

Zone data from Break O'Day Council
As amended at 19/07/2023
Topographic data from the LIST © State of Tasmania

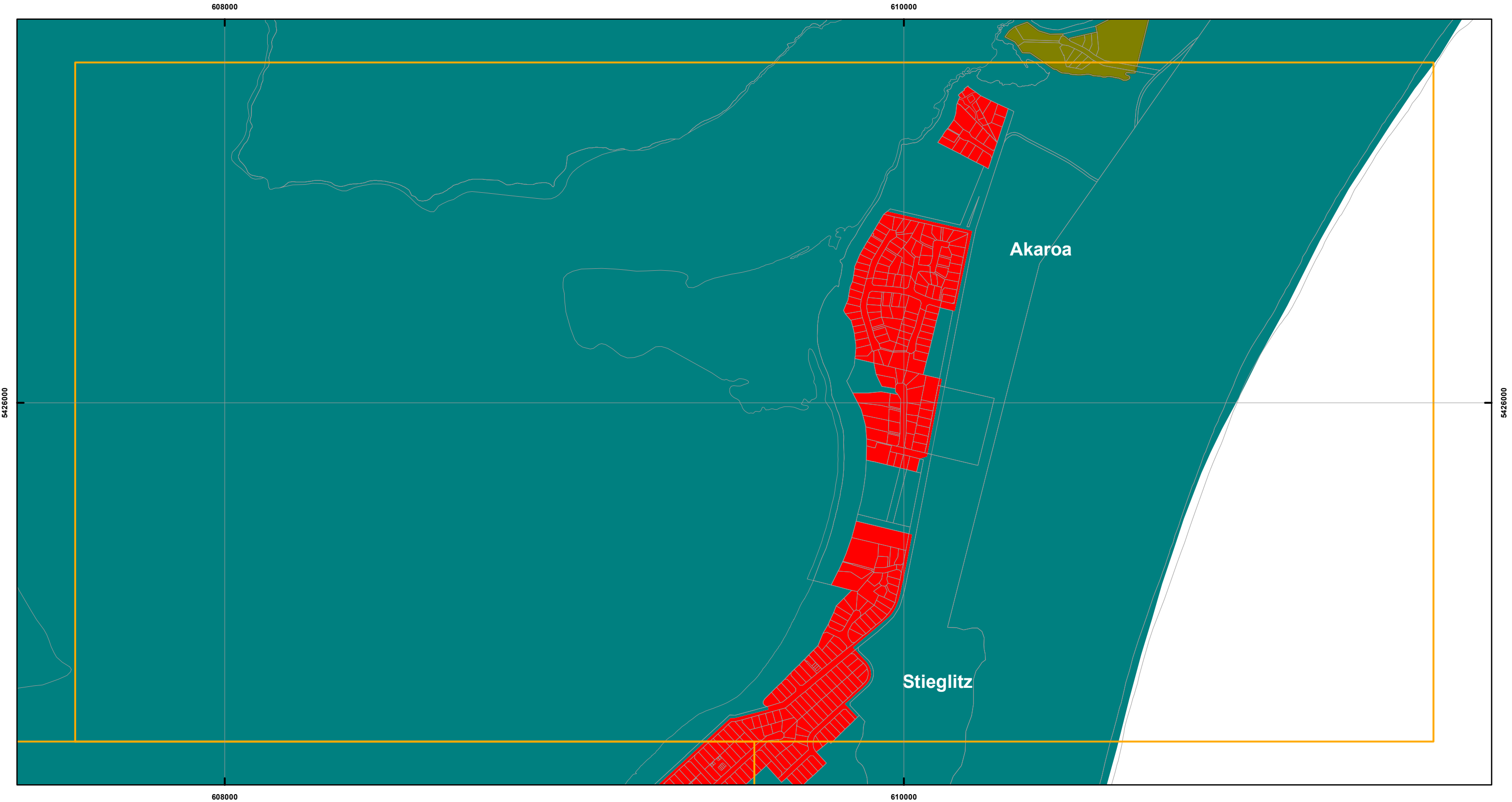
Print Date: 9/08/2023



LOCATION MAP



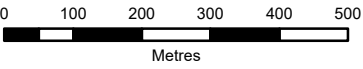
BREAK O'DAY INTERIM PLANNING SCHEME - 2013 - ZONING



Zones

 General Residential	 Urban Mixed Use	 Local Business	 General Industrial	 Major Tourism
 Inner Residential	 Village	 General Business	 Rural Resource	 Port and Marine
 Low Density Residential	 Community Purpose	 Central Business	 Significant Agricultural	 Particular Purpose
 Rural Living	 Recreation	 Commercial	 Utilities	 Land parcels
 Environmental Living	 Open Space	 Light Industrial	 Environmental Management	

Map 32 of 44



Coordinate System: GDA 94 MGA Zone 55

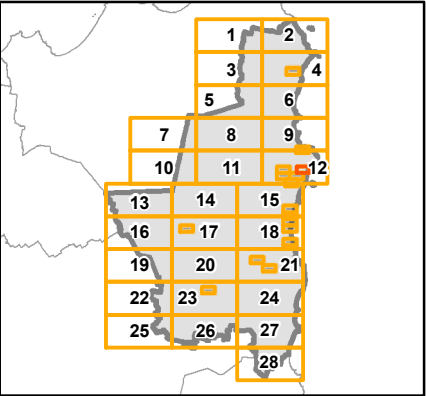
Date of cadastre: 08/08/2023

Zone data from Break O'Day Council
As amended at 19/07/2023
Topographic data from the LIST © State of Tasmania

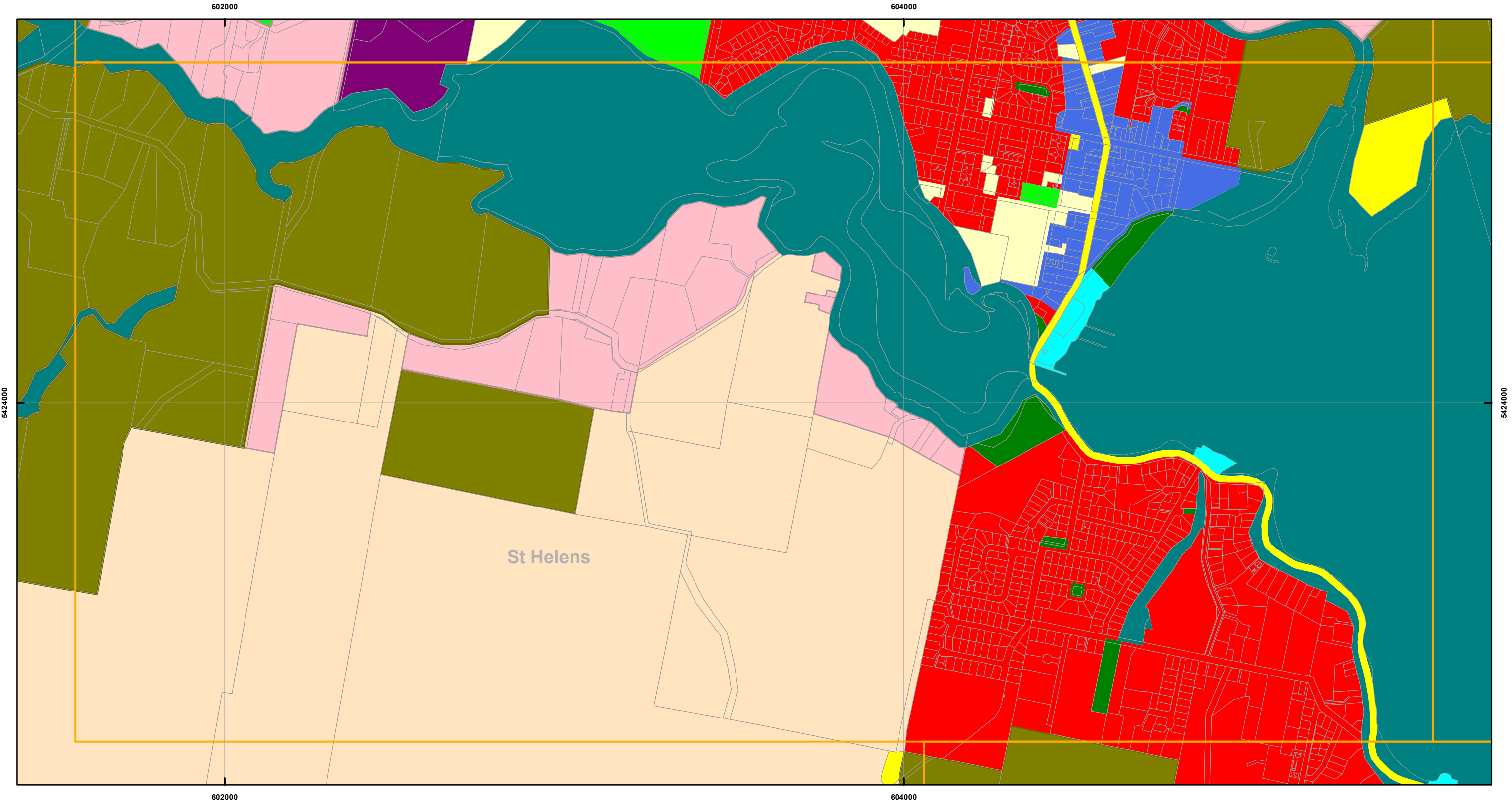
Print Date: 9/08/2023



LOCATION MAP



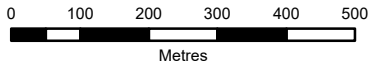
BREAK O'DAY INTERIM PLANNING SCHEME - 2013 - ZONING



Zones

General Residential	Urban Mixed Use	Local Business	General Industrial	Major Tourism
Inner Residential	Village	General Business	Rural Resource	Port and Marine
Low Density Residential	Community Purpose	Central Business	Significant Agricultural	Particular Purpose
Rural Living	Recreation	Commercial	Utilities	Land parcels
Environmental Living	Open Space	Light Industrial	Environmental Management	

Map 33 of 44



Coordinate System: GDA 94 MGA Zone 55

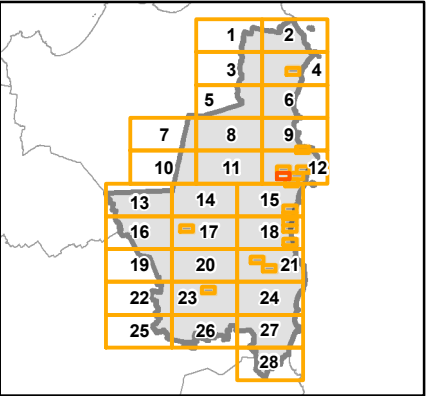
Date of cadastre: 08/08/2023

Zone data from Break O'Day Council
As amended at 19/07/2023
Topographic data from the LIST © State of Tasmania

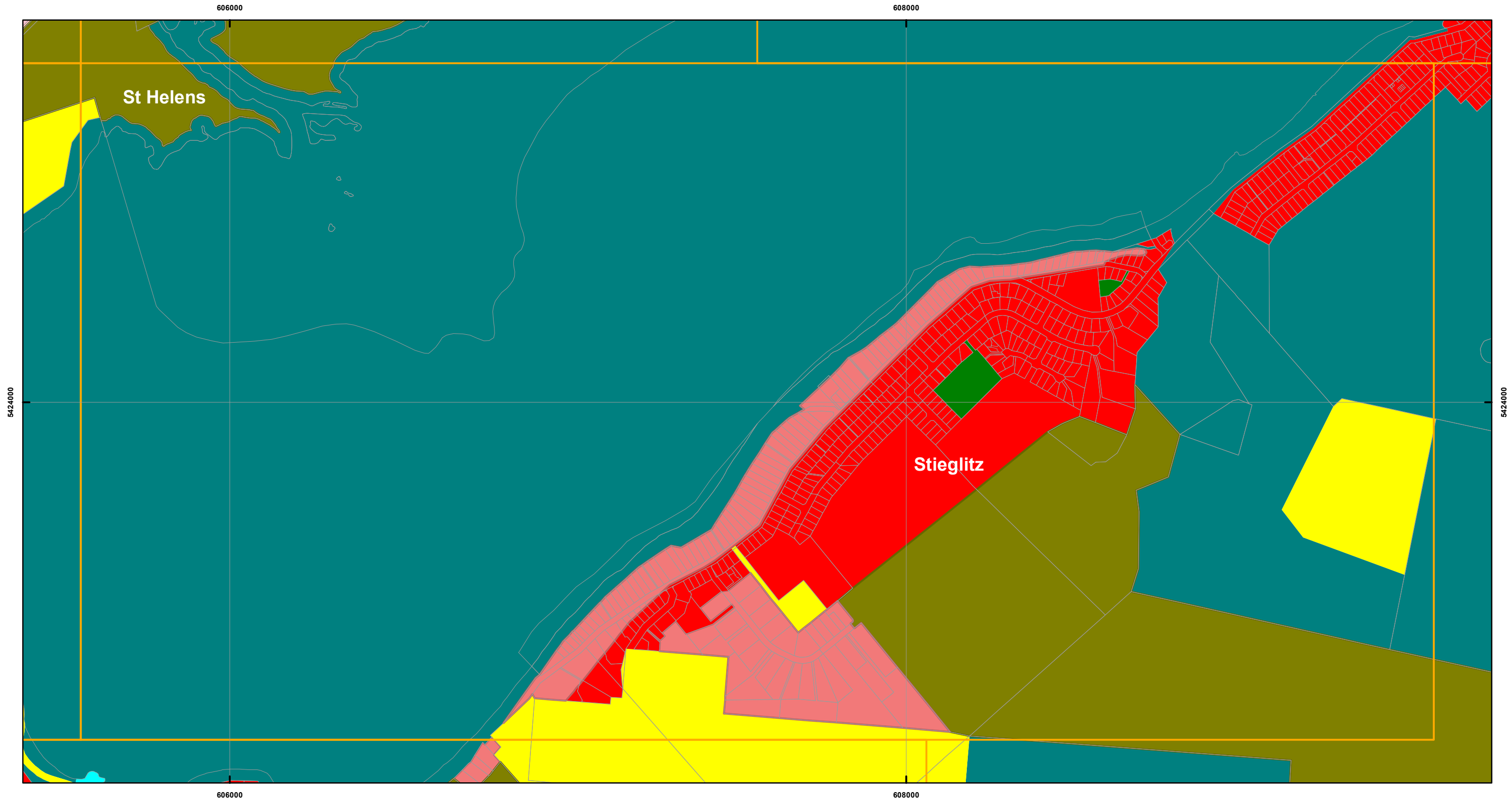
Print Date: 9/08/2023



LOCATION MAP



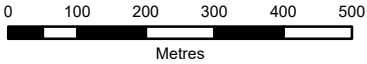
BREAK O'DAY INTERIM PLANNING SCHEME - 2013 - ZONING



Zones

General Residential	Urban Mixed Use	Local Business	General Industrial	Major Tourism
Inner Residential	Village	General Business	Rural Resource	Port and Marine
Low Density Residential	Community Purpose	Central Business	Significant Agricultural	Particular Purpose
Rural Living	Recreation	Commercial	Utilities	Land parcels
Environmental Living	Open Space	Light Industrial	Environmental Management	

Map 34 of 44



Coordinate System: GDA 94 MGA Zone 55

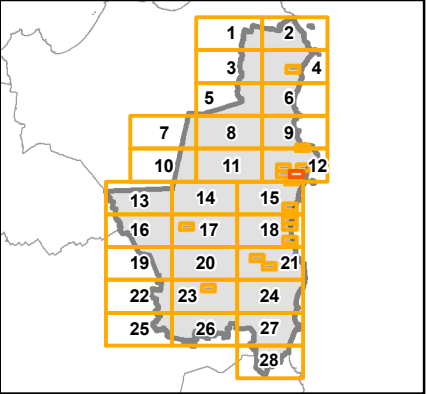
Date of cadastre: 08/08/2023

Zone data from Break O'Day Council
As amended at 19/07/2023
Topographic data from the LIST © State of Tasmania

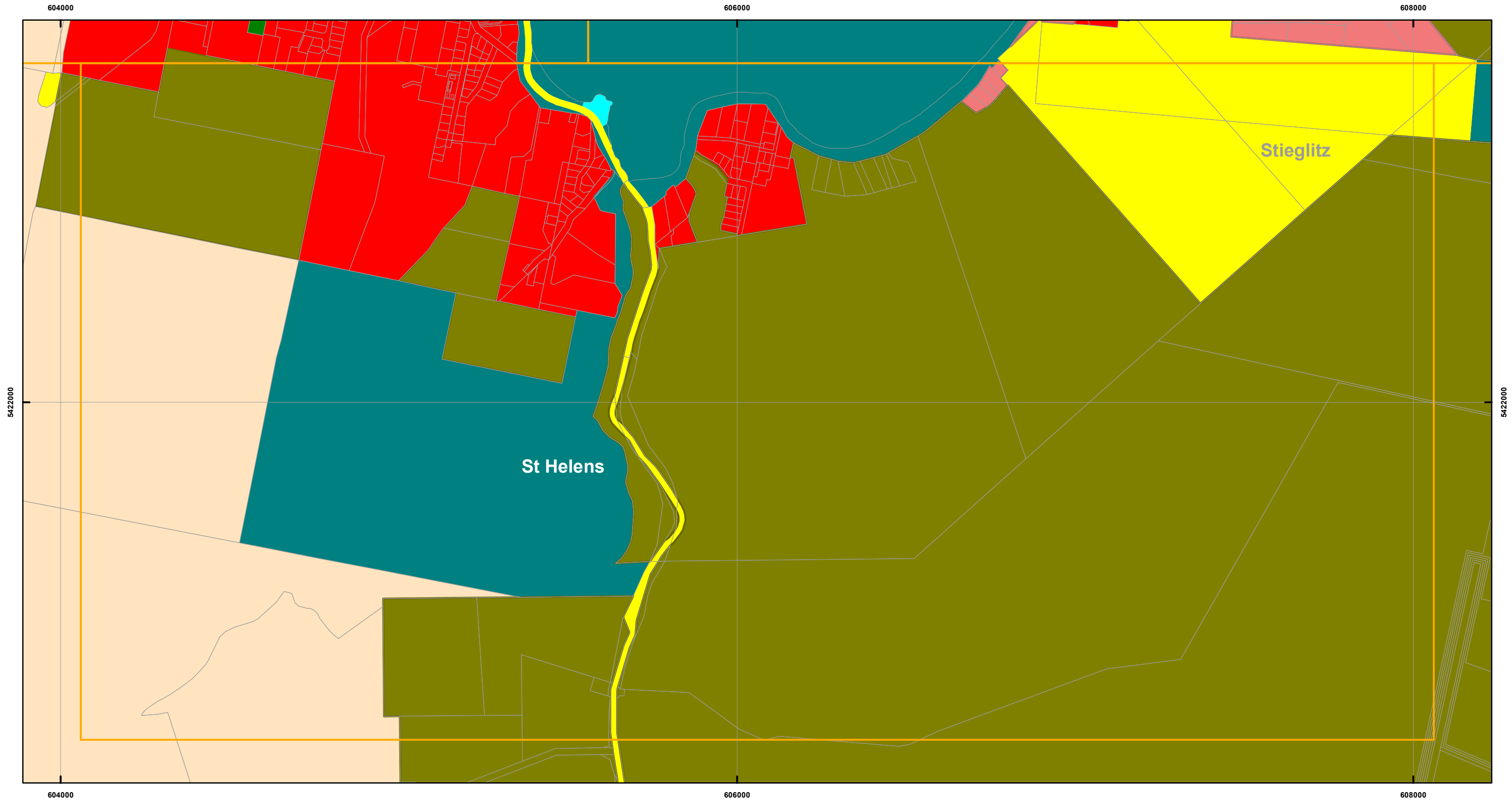
Print Date: 9/08/2023



LOCATION MAP



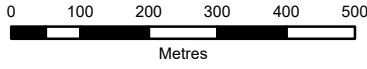
BREAK O'DAY INTERIM PLANNING SCHEME - 2013 - ZONING



Zones

General Residential	Urban Mixed Use	Local Business	General Industrial	Major Tourism
Inner Residential	Village	General Business	Rural Resource	Port and Marine
Low Density Residential	Community Purpose	Central Business	Significant Agricultural	Particular Purpose
Rural Living	Recreation	Commercial	Utilities	Land parcels
Environmental Living	Open Space	Light Industrial	Environmental Management	

Map 35 of 44



Coordinate System: GDA 94 MGA Zone 55

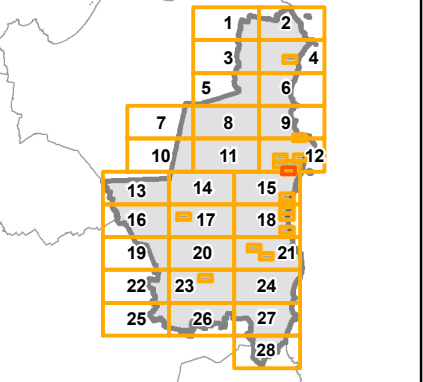
Date of cadastre: 08/08/2023

Zone data from Break O'Day Council
As amended at 19/07/2023
Topographic data from the LIST © State of Tasmania

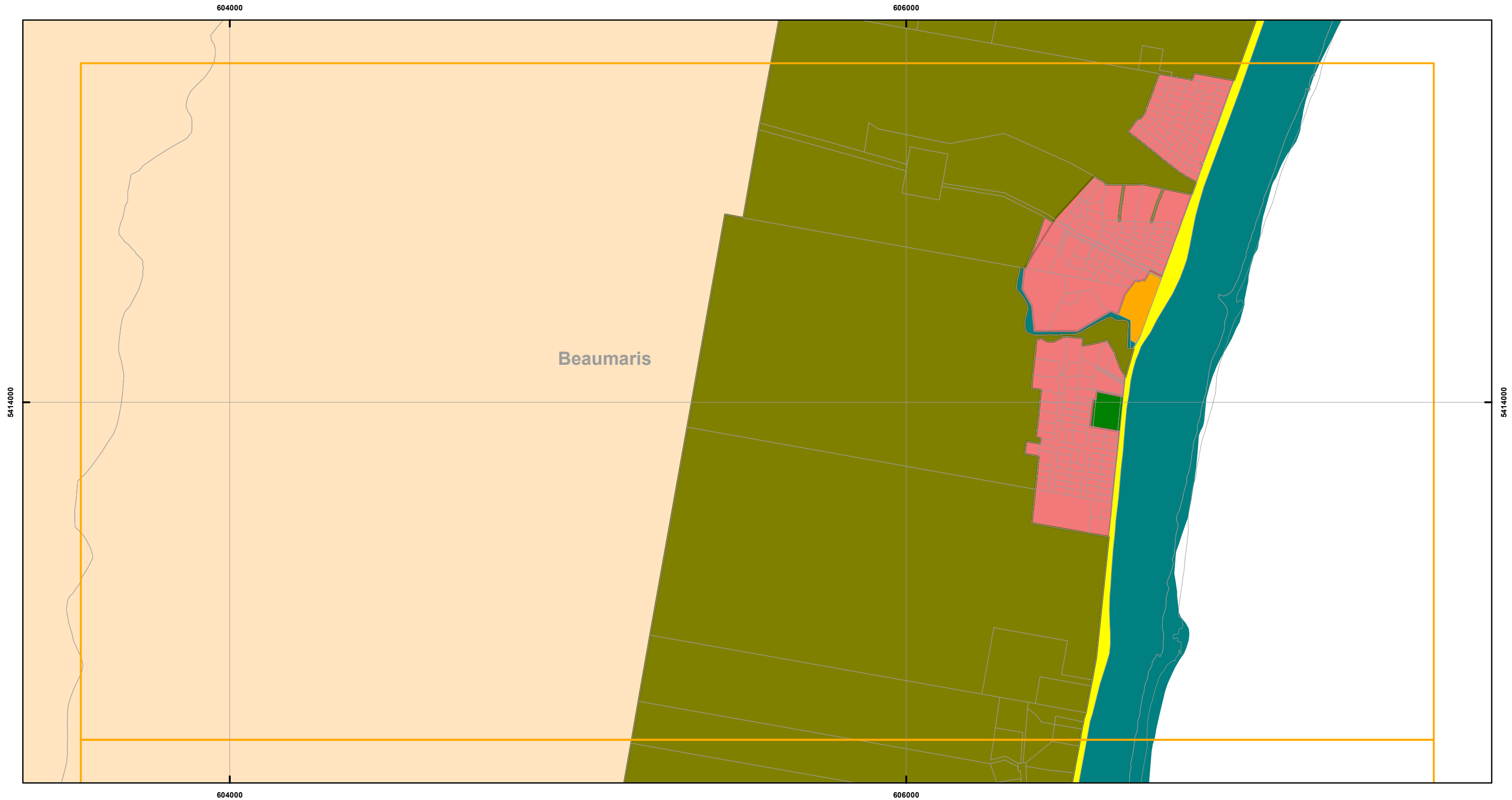
Print Date: 9/08/2023



LOCATION MAP



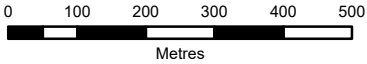
BREAK O'DAY INTERIM PLANNING SCHEME - 2013 - ZONING



Zones

General Residential	Urban Mixed Use	Local Business	General Industrial	Major Tourism
Inner Residential	Village	General Business	Rural Resource	Port and Marine
Low Density Residential	Community Purpose	Central Business	Significant Agricultural	Particular Purpose
Rural Living	Recreation	Commercial	Utilities	Land parcels
Environmental Living	Open Space	Light Industrial	Environmental Management	

Map 36 of 44



Coordinate System: GDA 94 MGA Zone 55

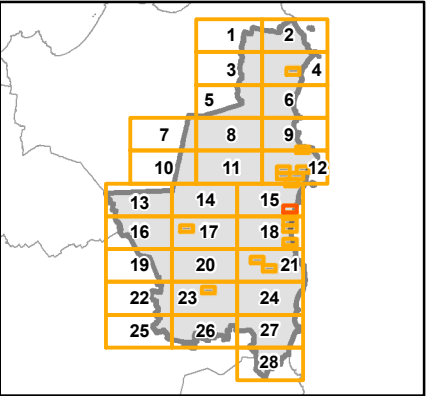
Date of cadastre: 08/08/2023

Zone data from Break O'Day Council
As amended at 19/07/2023
Topographic data from the LIST © State of Tasmania

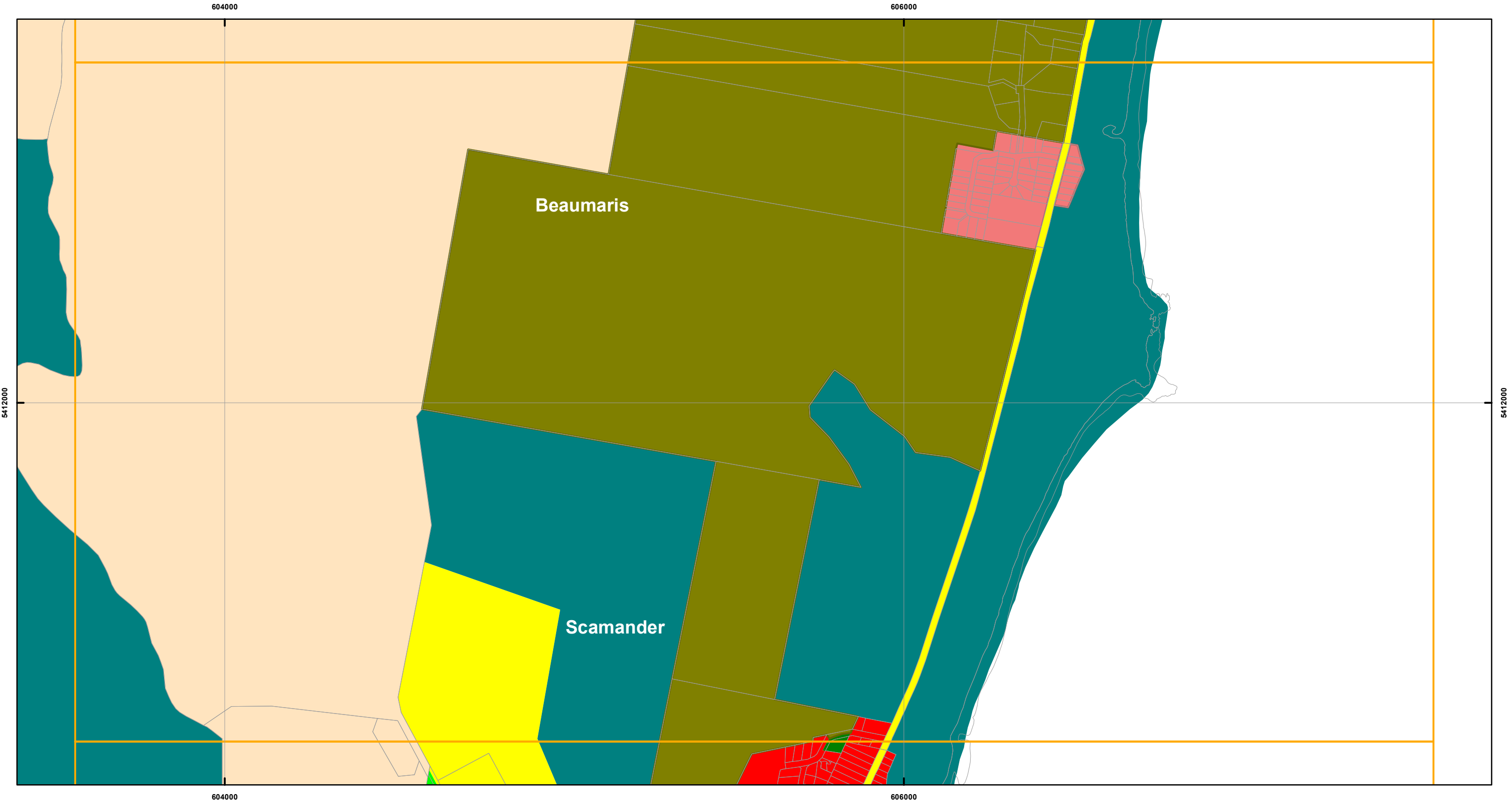
Print Date: 9/08/2023



LOCATION MAP



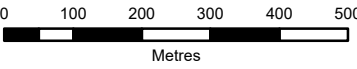
BREAK O'DAY INTERIM PLANNING SCHEME - 2013 - ZONING



Zones

General Residential	Urban Mixed Use	Local Business	General Industrial	Major Tourism
Inner Residential	Village	General Business	Rural Resource	Port and Marine
Low Density Residential	Community Purpose	Central Business	Significant Agricultural	Particular Purpose
Rural Living	Recreation	Commercial	Utilities	Land parcels
Environmental Living	Open Space	Light Industrial	Environmental Management	

Map 37 of 44



Coordinate System: GDA 94 MGA Zone 55

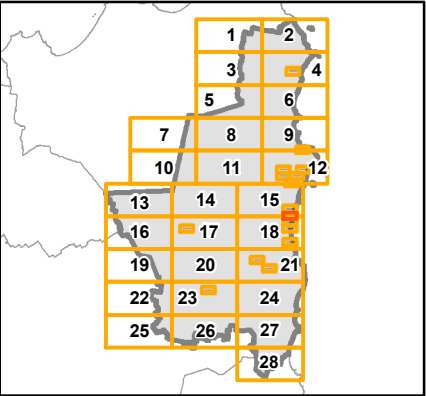
Date of cadastre: 08/08/2023

Zone data from Break O'Day Council
As amended at 19/07/2023
Topographic data from the LIST © State of Tasmania

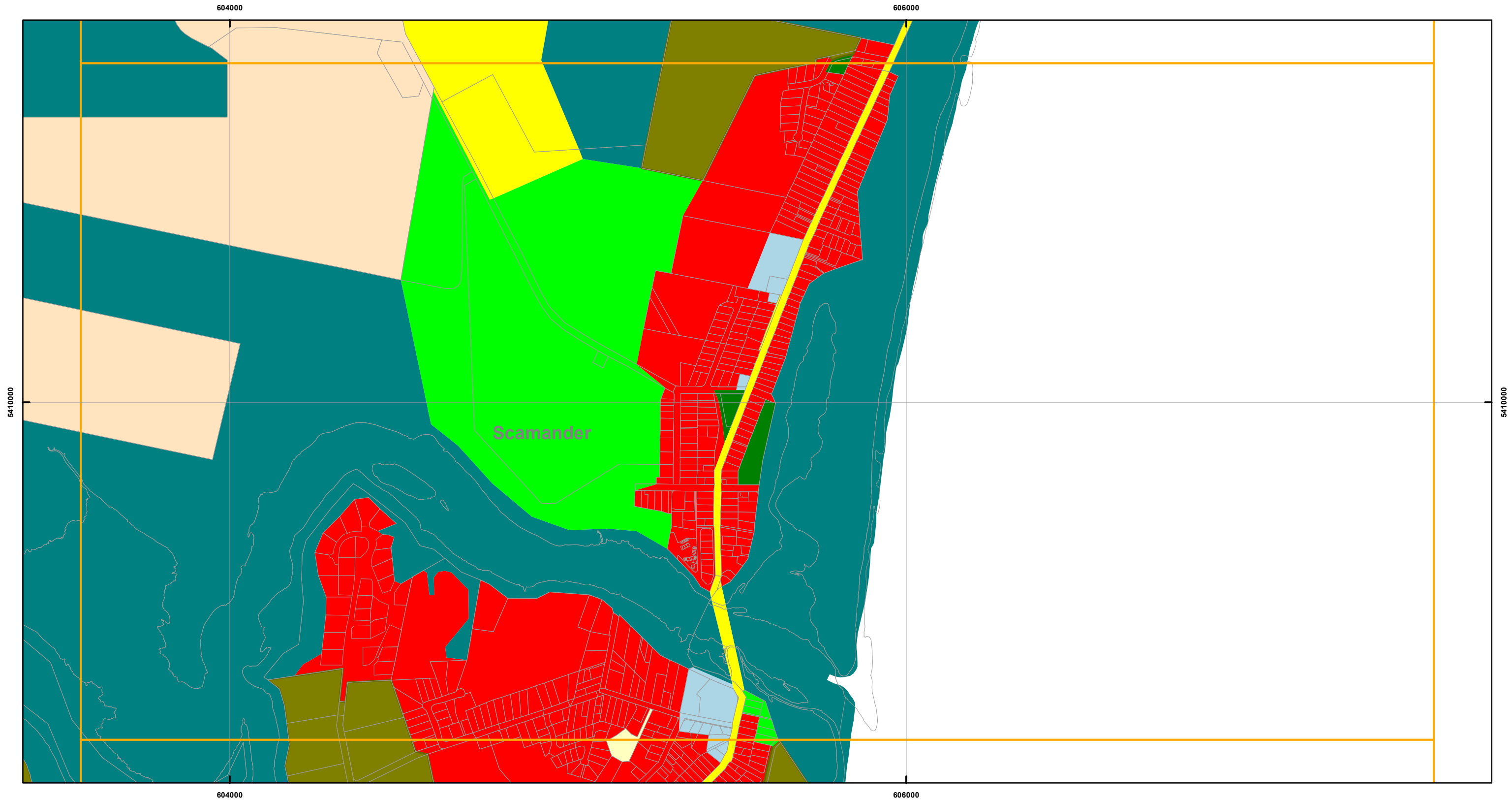
Print Date: 9/08/2023



LOCATION MAP



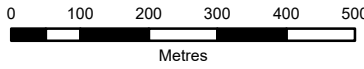
BREAK O'DAY INTERIM PLANNING SCHEME - 2013 - ZONING



Zones

General Residential	Urban Mixed Use	Local Business	General Industrial	Major Tourism
Inner Residential	Village	General Business	Rural Resource	Port and Marine
Low Density Residential	Community Purpose	Central Business	Significant Agricultural	Particular Purpose
Rural Living	Recreation	Commercial	Utilities	Land parcels
Environmental Living	Open Space	Light Industrial	Environmental Management	

Map 38 of 44



Coordinate System: GDA 94 MGA Zone 55

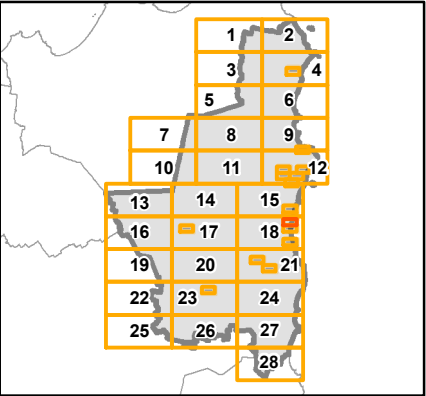
Date of cadastre: 08/08/2023

Zone data from Break O'Day Council
As amended at 19/07/2023
Topographic data from the LIST © State of Tasmania

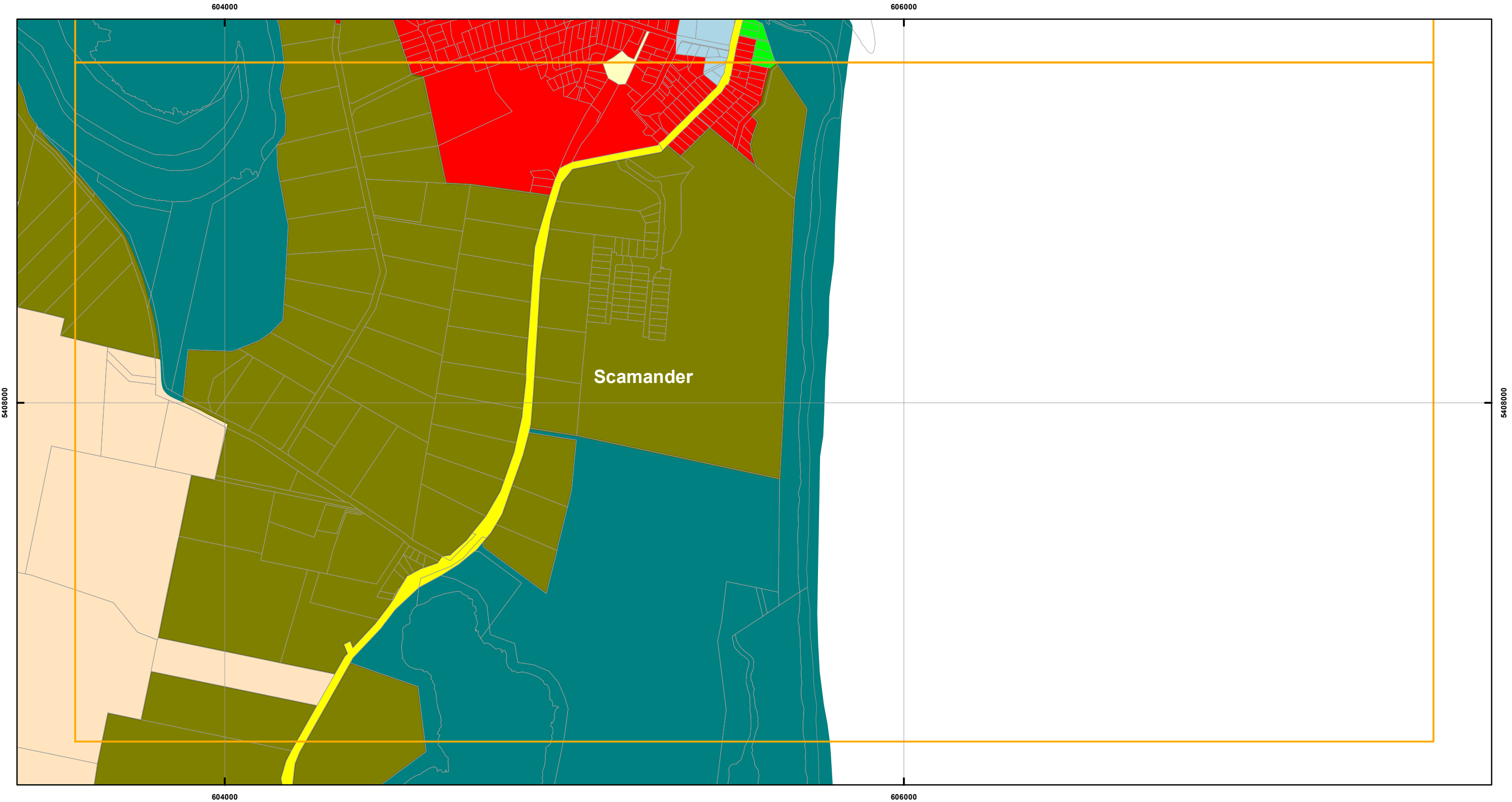
Print Date: 9/08/2023



LOCATION MAP



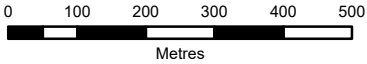
BREAK O'DAY INTERIM PLANNING SCHEME - 2013 - ZONING



Zones

General Residential	Urban Mixed Use	Local Business	General Industrial	Major Tourism
Inner Residential	Village	General Business	Rural Resource	Port and Marine
Low Density Residential	Community Purpose	Central Business	Significant Agricultural	Particular Purpose
Rural Living	Recreation	Commercial	Utilities	Land parcels
Environmental Living	Open Space	Light Industrial	Environmental Management	

Map 39 of 44



Coordinate System: GDA 94 MGA Zone 55

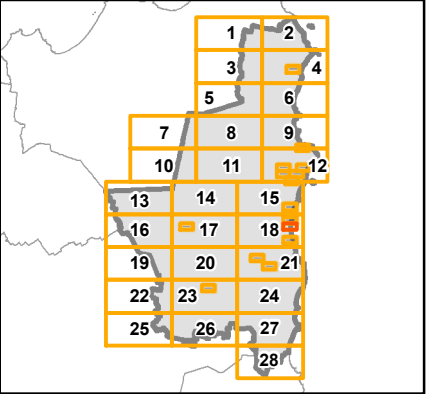
Date of cadastre: 08/08/2023

Zone data from Break O'Day Council
As amended at 19/07/2023
Topographic data from the LIST © State of Tasmania

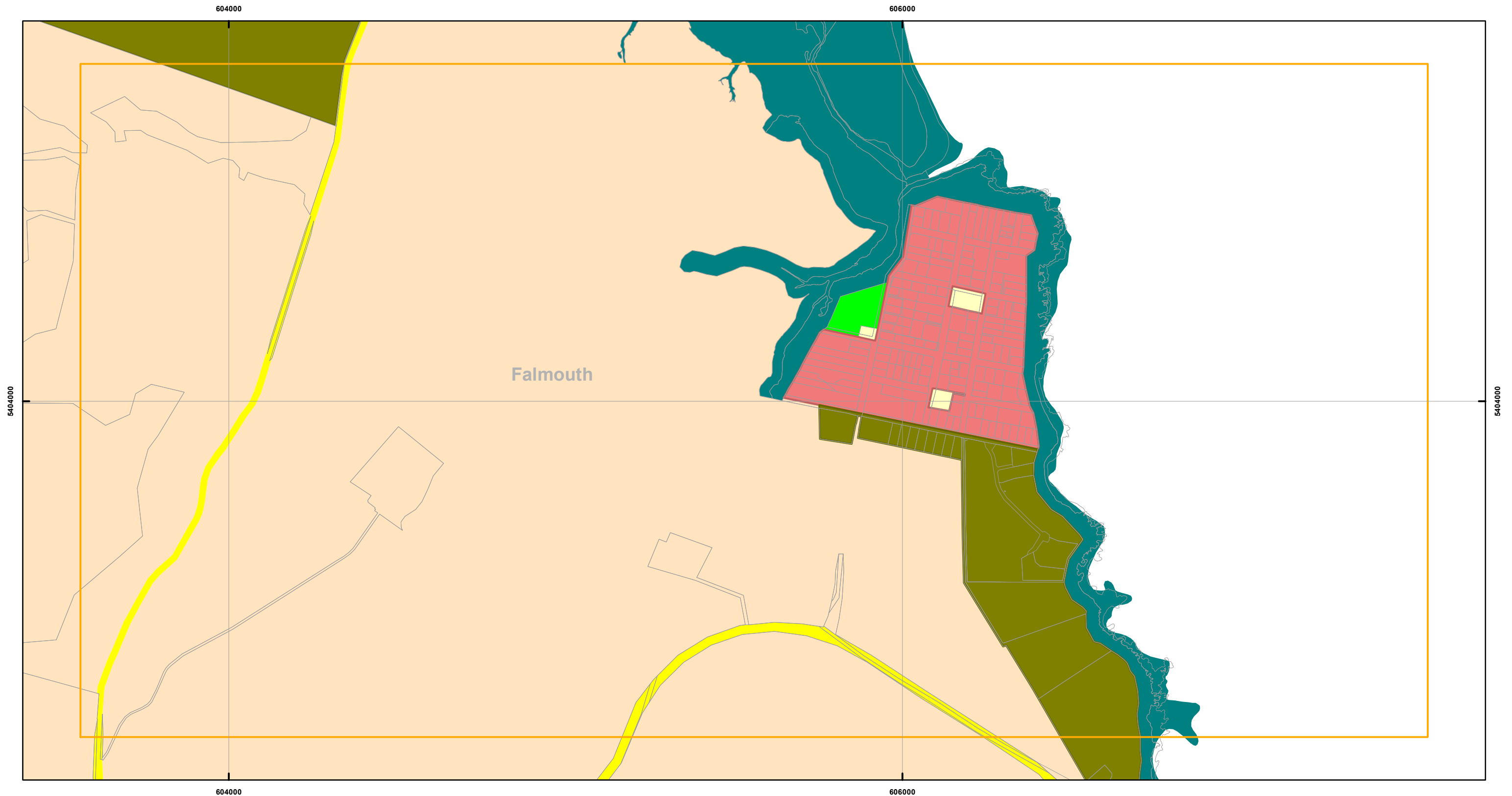
Print Date: 9/08/2023


















LOCATION MAP



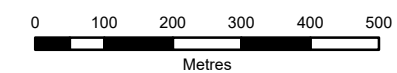
BREAK O'DAY INTERIM PLANNING SCHEME - 2013 - ZONING



Zones

 General Residential	 Urban Mixed Use	 Local Business	 General Industrial	 Major Tourism
 Inner Residential	 Village	 General Business	 Rural Resource	 Port and Marine
 Low Density Residential	 Community Purpose	 Central Business	 Significant Agricultural	 Particular Purpose
 Rural Living	 Recreation	 Commercial	 Utilities	 Land parcels
 Environmental Living	 Open Space	 Light Industrial	 Environmental Management	

Map 40 of 44



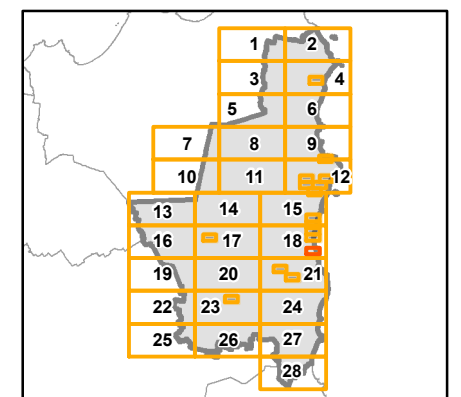
Coordinate System: GDA 94 MGA Zone 55

Date of cadastre: 08/08/2023

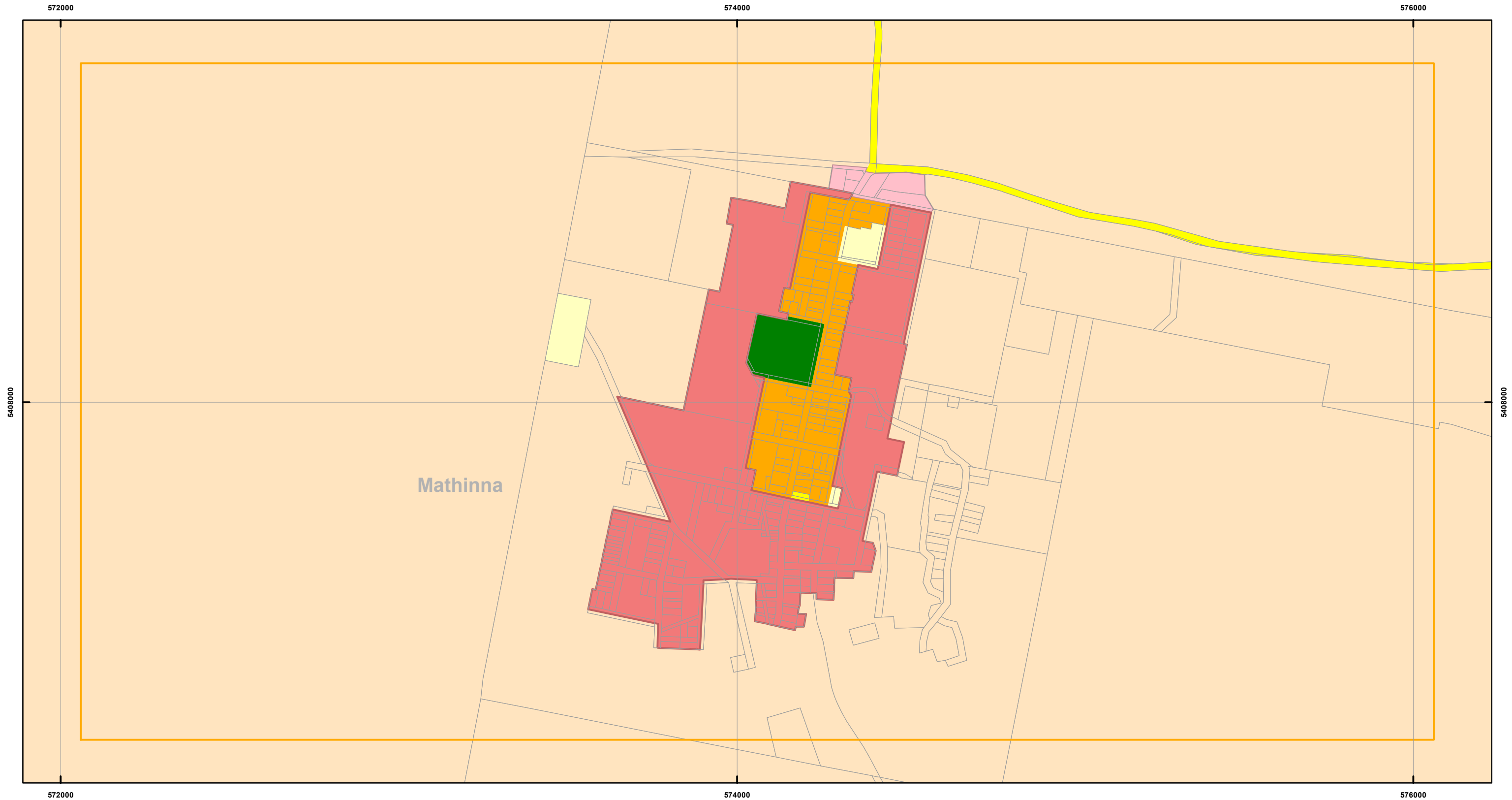
Zone data from Break O'Day Council
As amended at 19/07/2023
Topographic data from the LIST © State of Tasmania

Print Date: 9/08/2023

LOCATION MAP



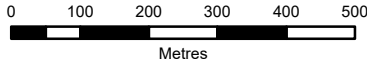
BREAK O'DAY INTERIM PLANNING SCHEME - 2013 - ZONING



Zones

General Residential	Urban Mixed Use	Local Business	General Industrial	Major Tourism
Inner Residential	Village	General Business	Rural Resource	Port and Marine
Low Density Residential	Community Purpose	Central Business	Significant Agricultural	Particular Purpose
Rural Living	Recreation	Commercial	Utilities	Land parcels
Environmental Living	Open Space	Light Industrial	Environmental Management	

Map 41 of 44



Coordinate System: GDA 94 MGA Zone 55

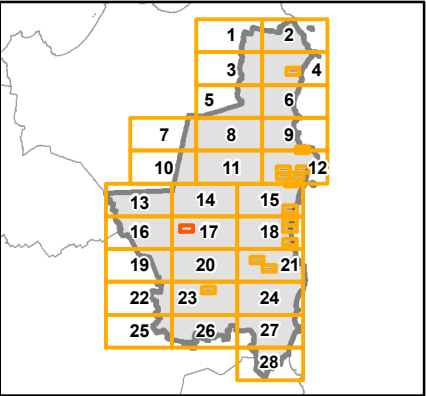
Date of cadastre: 08/08/2023

Zone data from Break O'Day Council
As amended at 19/07/2023
Topographic data from the LIST © State of Tasmania

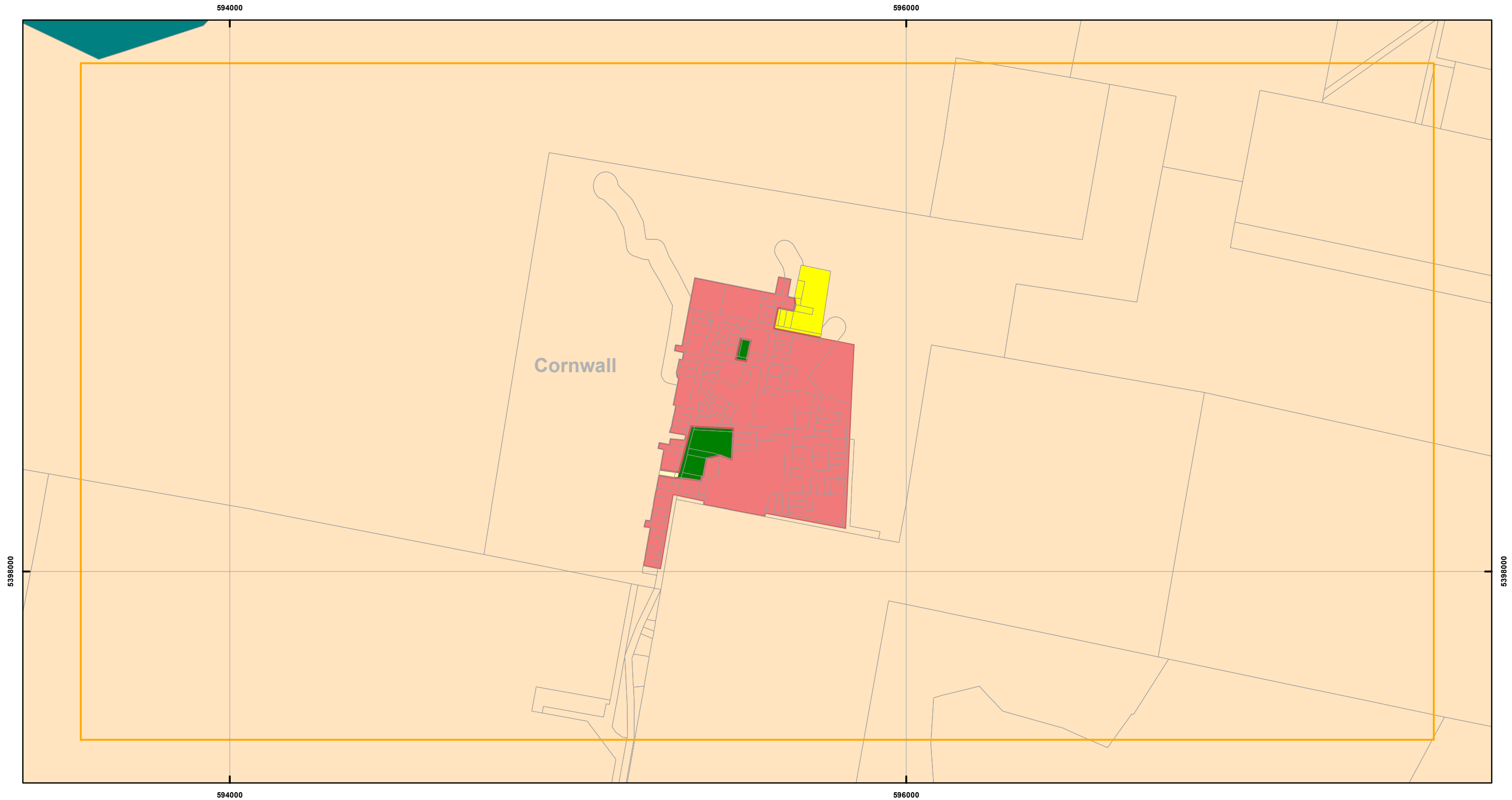
Print Date: 9/08/2023



LOCATION MAP



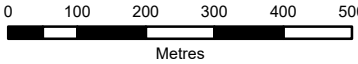
BREAK O'DAY INTERIM PLANNING SCHEME - 2013 - ZONING



Zones

General Residential	Urban Mixed Use	Local Business	General Industrial	Major Tourism
Inner Residential	Village	General Business	Rural Resource	Port and Marine
Low Density Residential	Community Purpose	Central Business	Significant Agricultural	Particular Purpose
Rural Living	Recreation	Commercial	Utilities	Land parcels
Environmental Living	Open Space	Light Industrial	Environmental Management	

Map 42 of 44



Coordinate System: GDA 94 MGA Zone 55

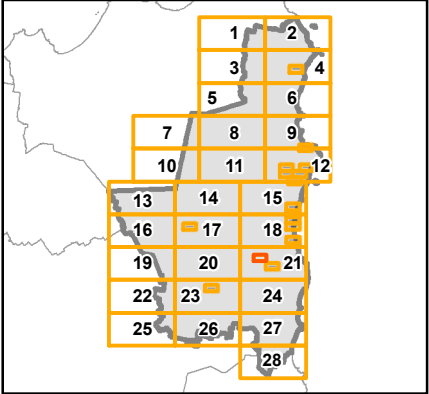
Date of cadastre: 08/08/2023

Zone data from Break O'Day Council
As amended at 19/07/2023
Topographic data from the LIST © State of Tasmania

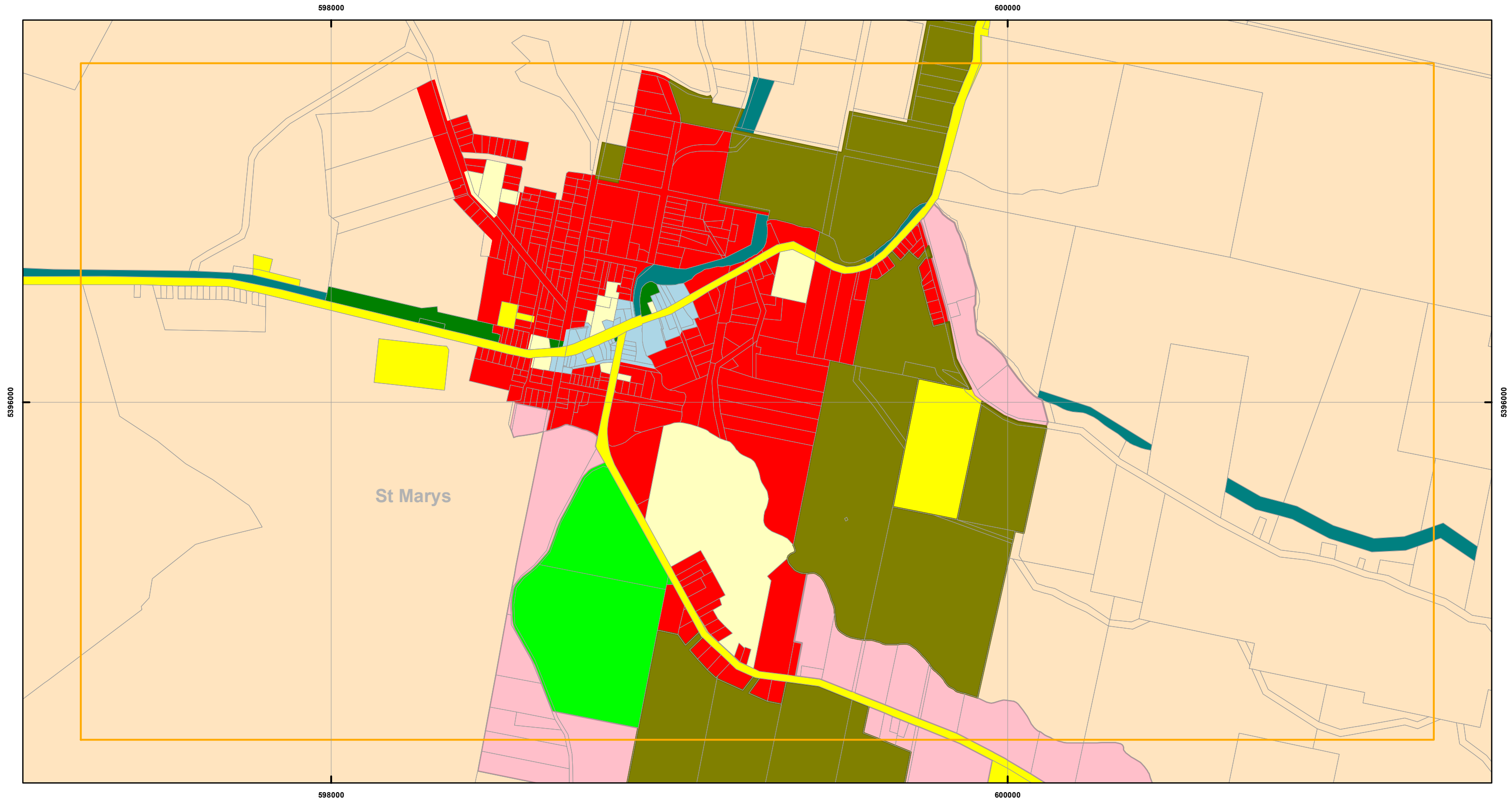
Print Date: 9/08/2023



LOCATION MAP



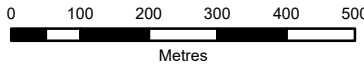
BREAK O'DAY INTERIM PLANNING SCHEME - 2013 - ZONING



Zones

General Residential	Urban Mixed Use	Local Business	General Industrial	Major Tourism
Inner Residential	Village	General Business	Rural Resource	Port and Marine
Low Density Residential	Community Purpose	Central Business	Significant Agricultural	Particular Purpose
Rural Living	Recreation	Commercial	Utilities	Land parcels
Environmental Living	Open Space	Light Industrial	Environmental Management	

Map 43 of 44



Coordinate System: GDA 94 MGA Zone 55

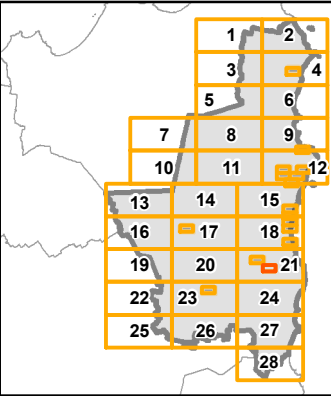
Date of cadastre: 08/08/2023

Zone data from Break O'Day Council
As amended at 19/07/2023
Topographic data from the LIST © State of Tasmania

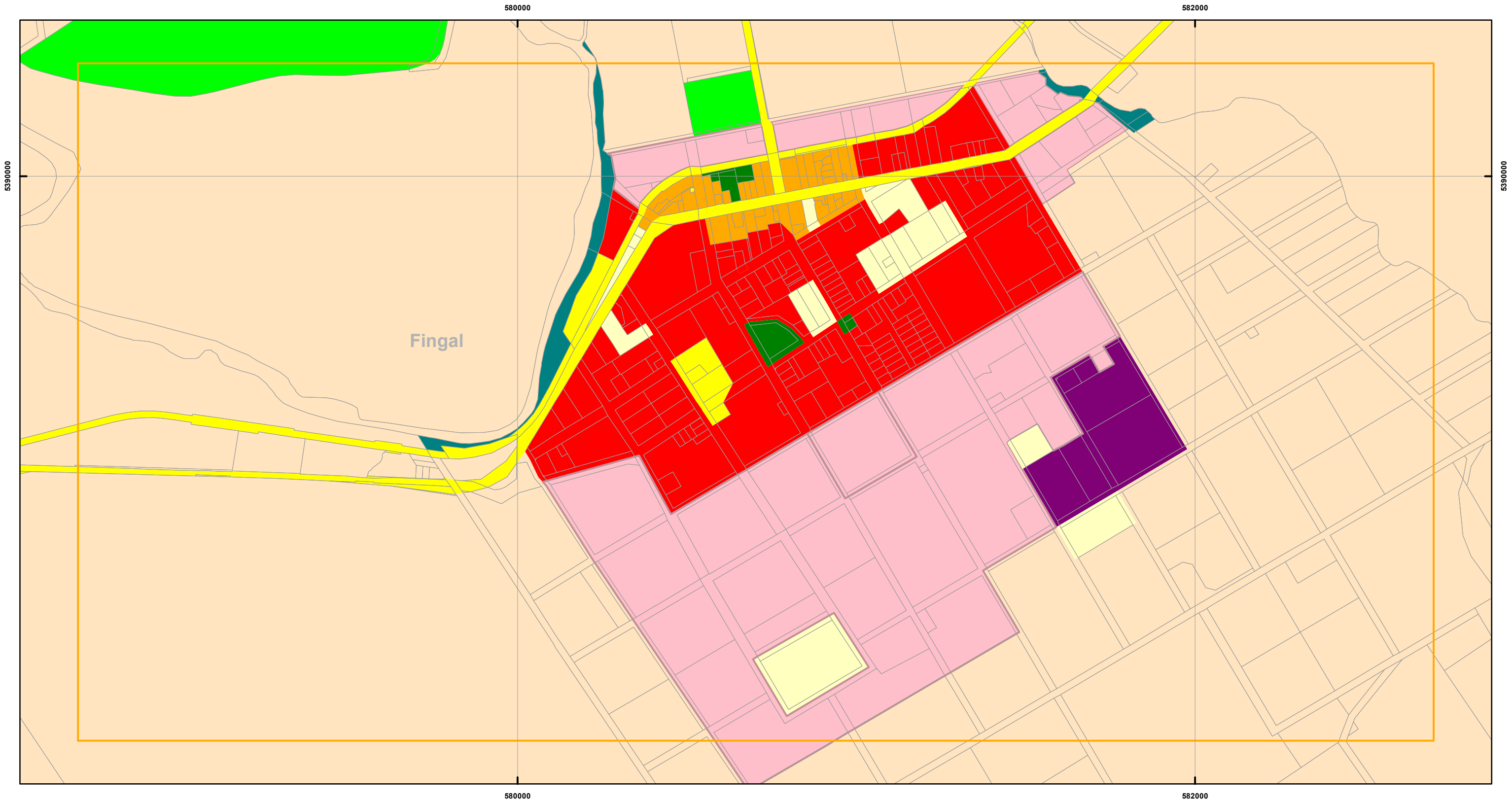
Print Date: 9/08/2023



LOCATION MAP



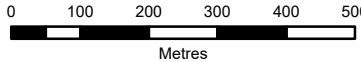
BREAK O'DAY INTERIM PLANNING SCHEME - 2013 - ZONING



Zones

General Residential	Urban Mixed Use	Local Business	General Industrial	Major Tourism
Inner Residential	Village	General Business	Rural Resource	Port and Marine
Low Density Residential	Community Purpose	Central Business	Significant Agricultural	Particular Purpose
Rural Living	Recreation	Commercial	Utilities	Land parcels
Environmental Living	Open Space	Light Industrial	Environmental Management	

Map 44 of 44



Coordinate System: GDA 94 MGA Zone 55

Date of cadastre: 08/08/2023

Zone data from Break O'Day Council
As amended at 19/07/2023
Topographic data from the LIST © State of Tasmania

Print Date: 9/08/2023



LOCATION MAP

