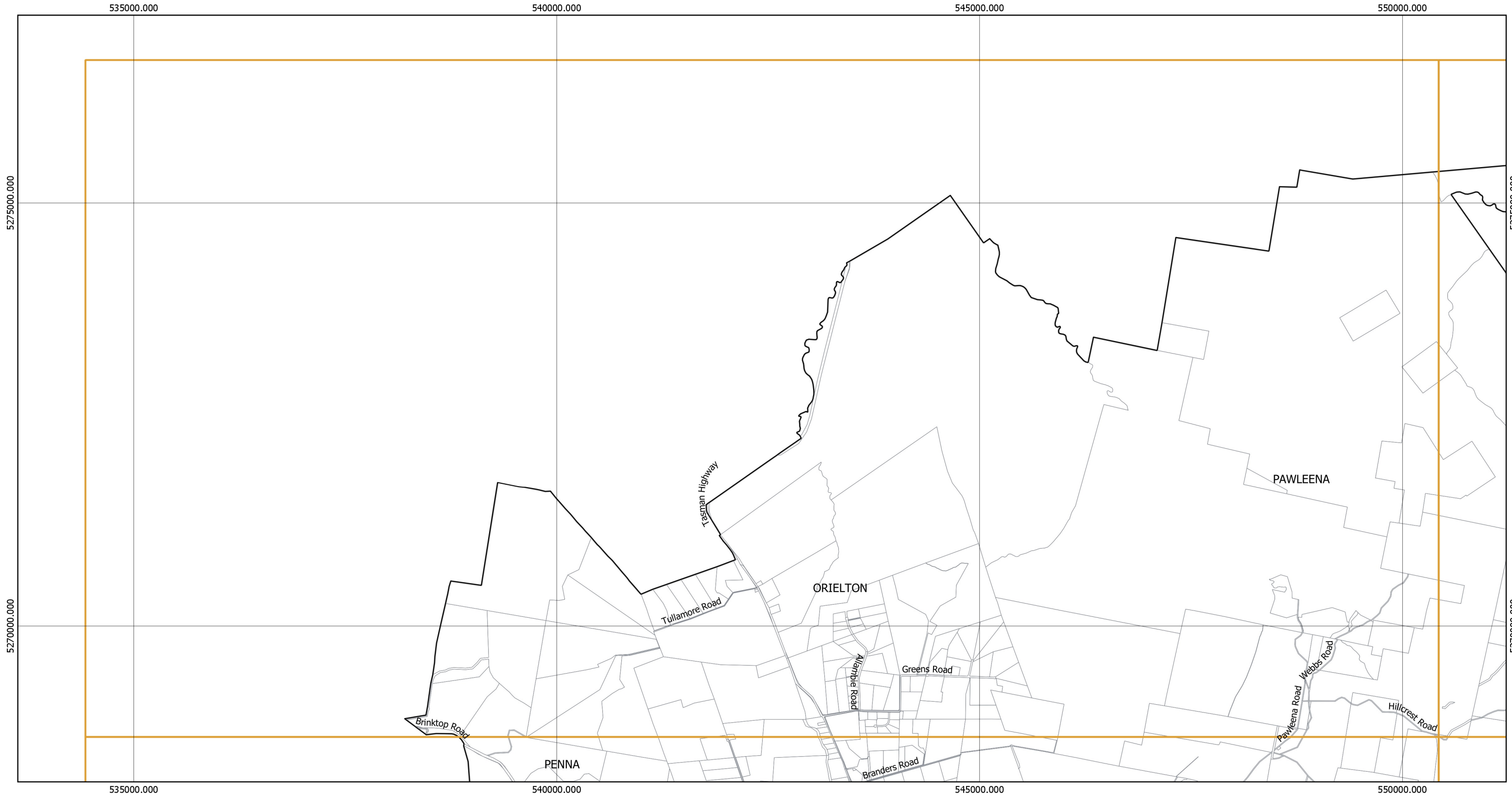


Sorell Council Local Provisions Schedule - Coastal Inundation Hazard Overlay



Legend

Coastal Inundation Hazard Code

- High Coastal Inundation Hazard Band
- Medium Coastal Inundation Hazard Band
- Low Coastal Inundation Hazard Band
- Coastal Inundation Investigation Area

LGA Boundary

Property Boundary

Page 1 of 10

0 1 2 km

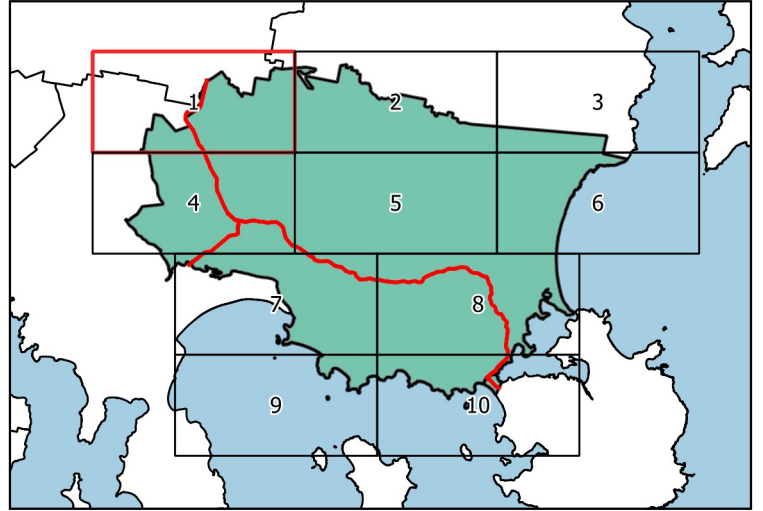
Coordinate System: GDA 1994 MGA Zone 55

Base data from theLIST, © State of Tasmania

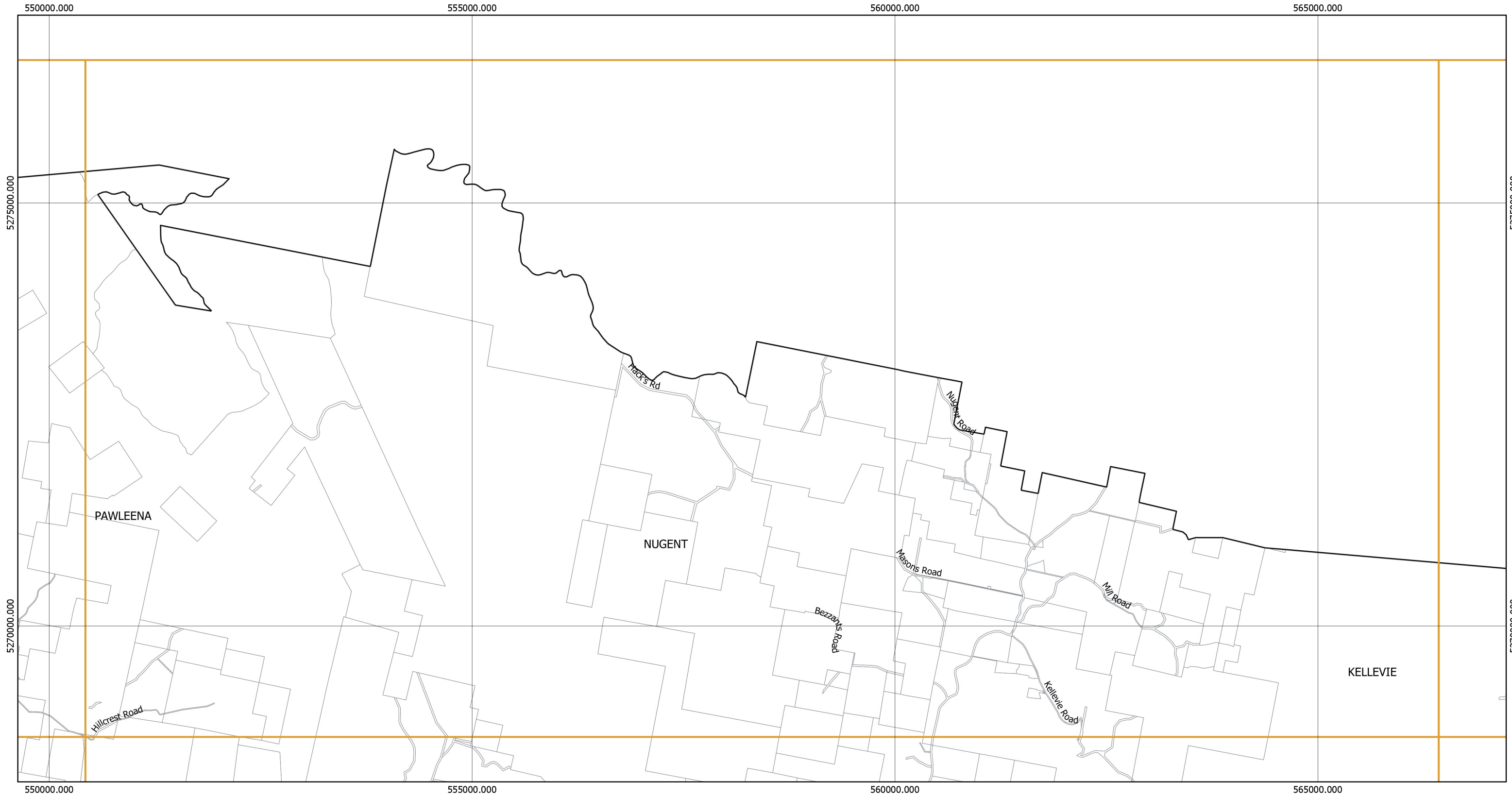
Land title data current as of 20/03/2021

Disclaimer: Before taking any action based on data shown on this map, it should first be verified with the relevant council.

Print Date: 24/05/2021

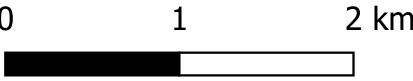


Sorell Council Local Provisions Schedule - Coastal Inundation Hazard Overlay



Legend

- Coastal Inundation Hazard Code
- High Coastal Inundation Hazard Band
 - Medium Coastal Inundation Hazard Band
 - Low Coastal Inundation Hazard Band
 - Coastal Inundation Investigation Area
- LGA Boundary
- Property Boundary

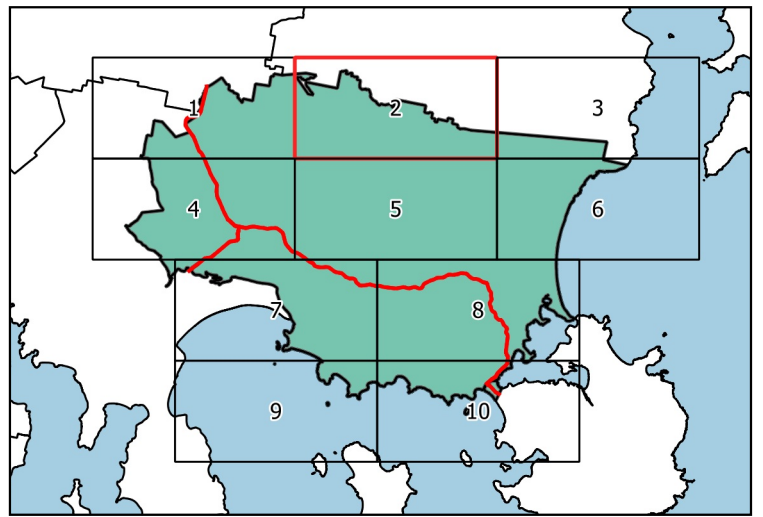


Coordinate System: GDA 1994 MGA Zone 55

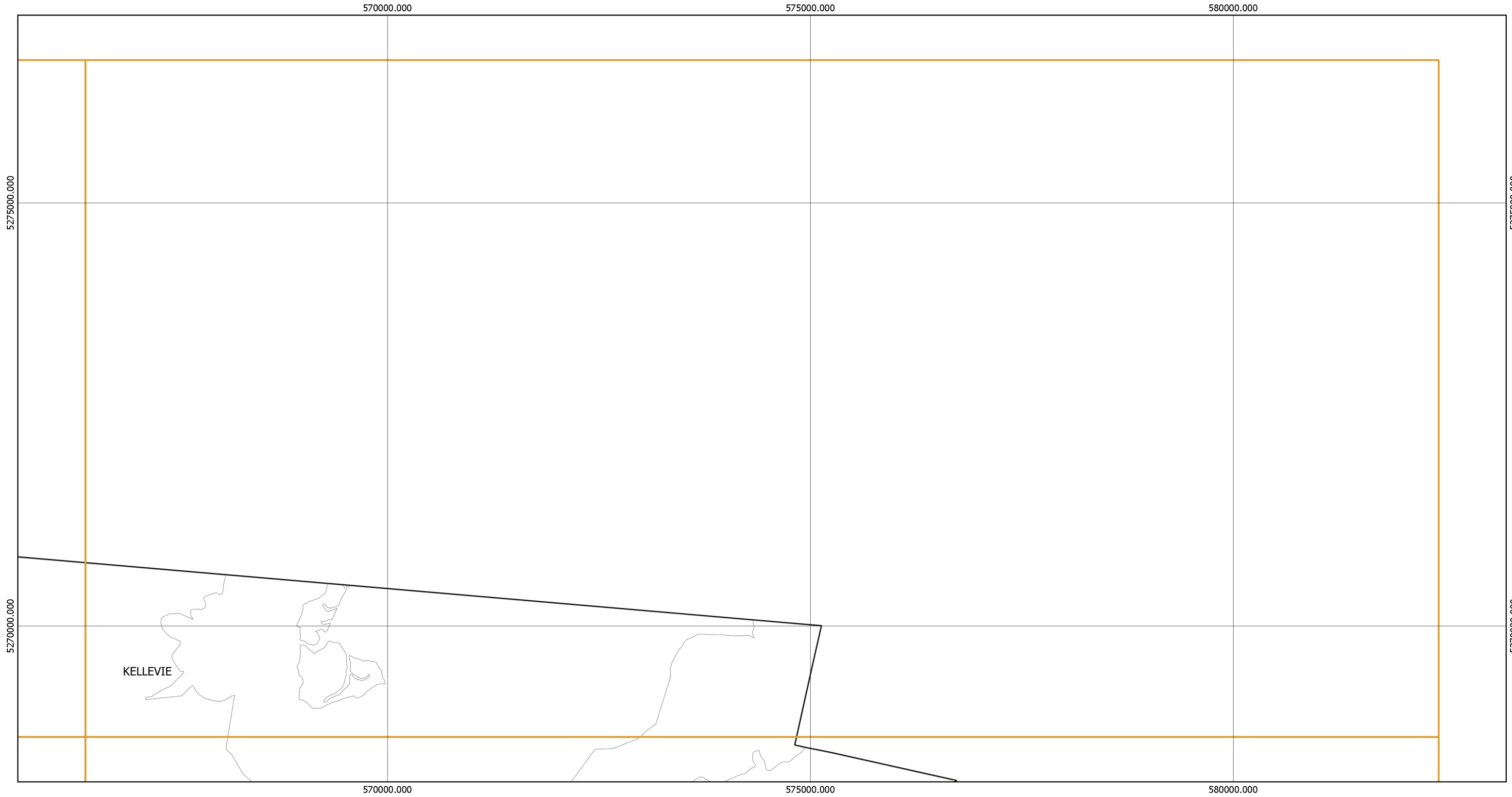
Base data from theLIST, © State of Tasmania
Land title data current as of 20/03/2021

Disclaimer: Before taking any action based on data shown on this map, it should first be verified with the relevant council.

Print Date: 24/05/2021

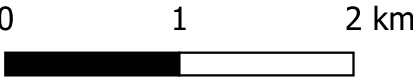


Sorell Council Local Provisions Schedule - Coastal Inundation Hazard Overlay



Legend

- Coastal Inundation Hazard Code
- High Coastal Inundation Hazard Band
 - Medium Coastal Inundation Hazard Band
 - Low Coastal Inundation Hazard Band
 - Coastal Inundation Investigation Area
- LGA Boundary
- Property Boundary

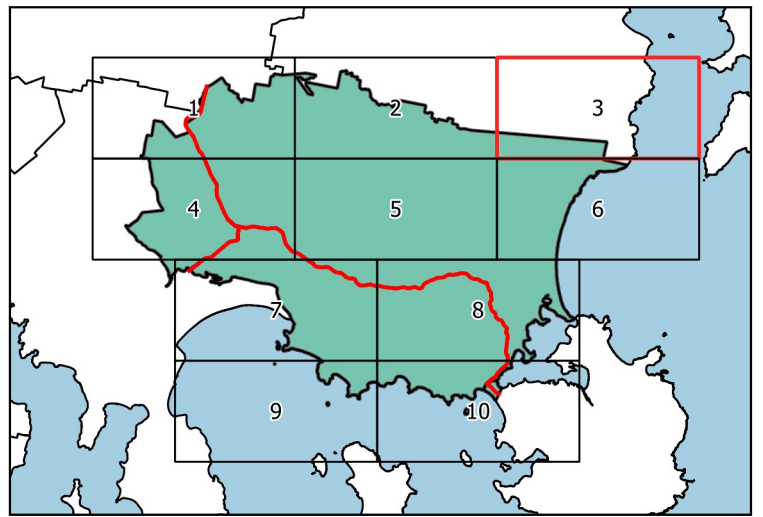


Coordinate System: GDA 1994 MGA Zone 55

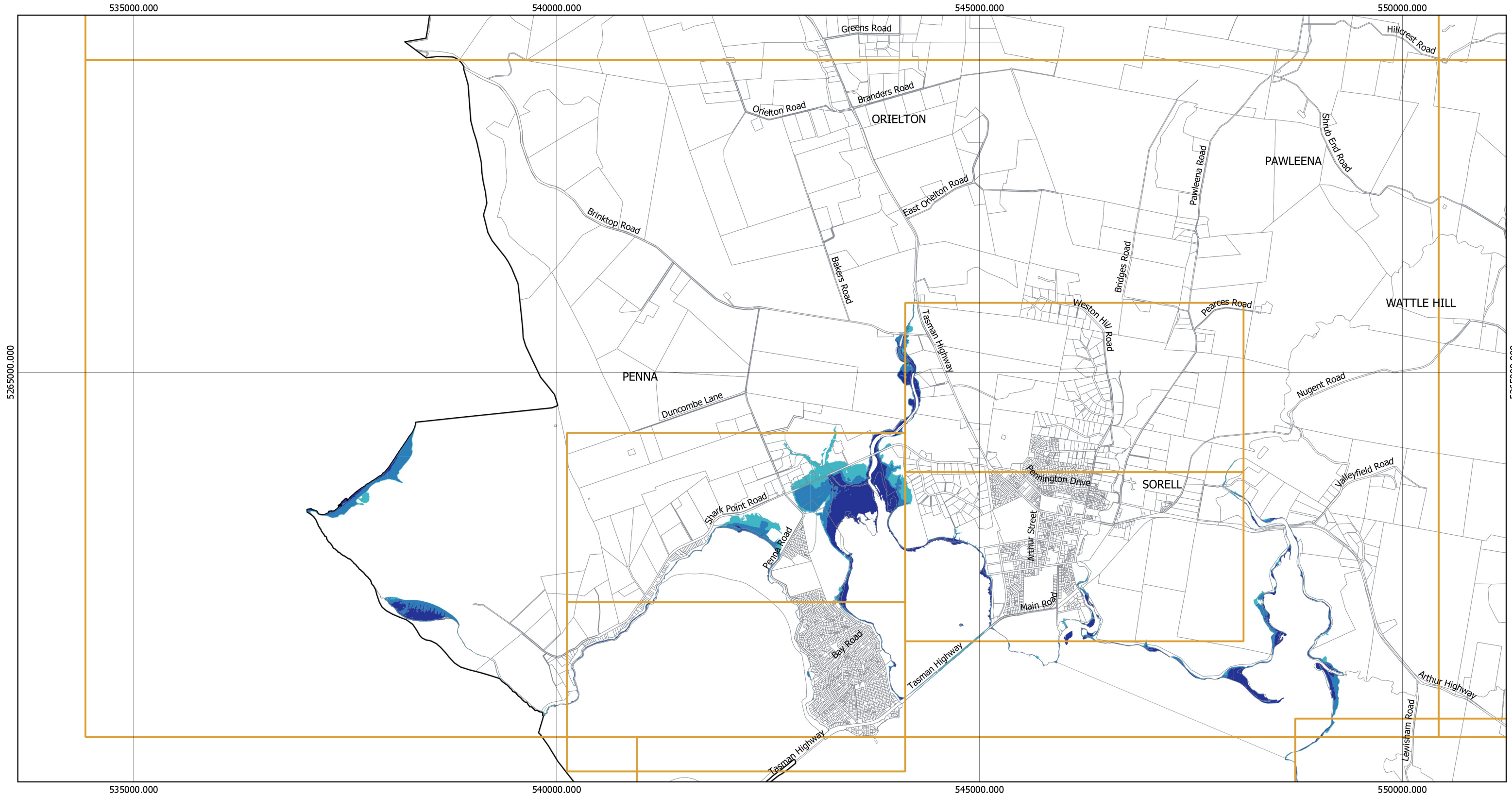
Base data from theLIST, © State of Tasmania
Land title data current as of 20/03/2021

Disclaimer: Before taking any action based on
data shown on this map,it should first be verified
with the relevant council.

Print Date: 24/05/2021

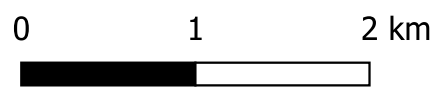


Sorell Council Local Provisions Schedule - Coastal Inundation Hazard Overlay



Legend

- Coastal Inundation Hazard Code
- High Coastal Inundation Hazard Band
 - Medium Coastal Inundation Hazard Band
 - Low Coastal Inundation Hazard Band
 - Coastal Inundation Investigation Area
- LGA Boundary
- Property Boundary



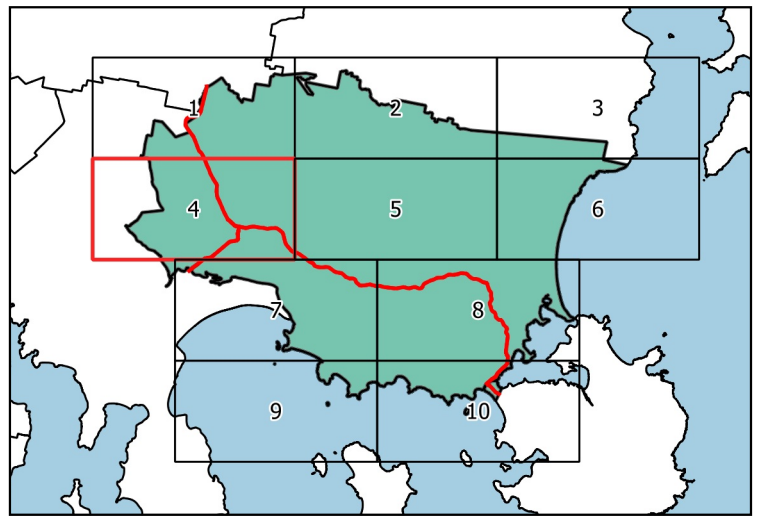
Coordinate System: GDA 1994 MGA Zone 55

Base data from theLIST, © State of Tasmania

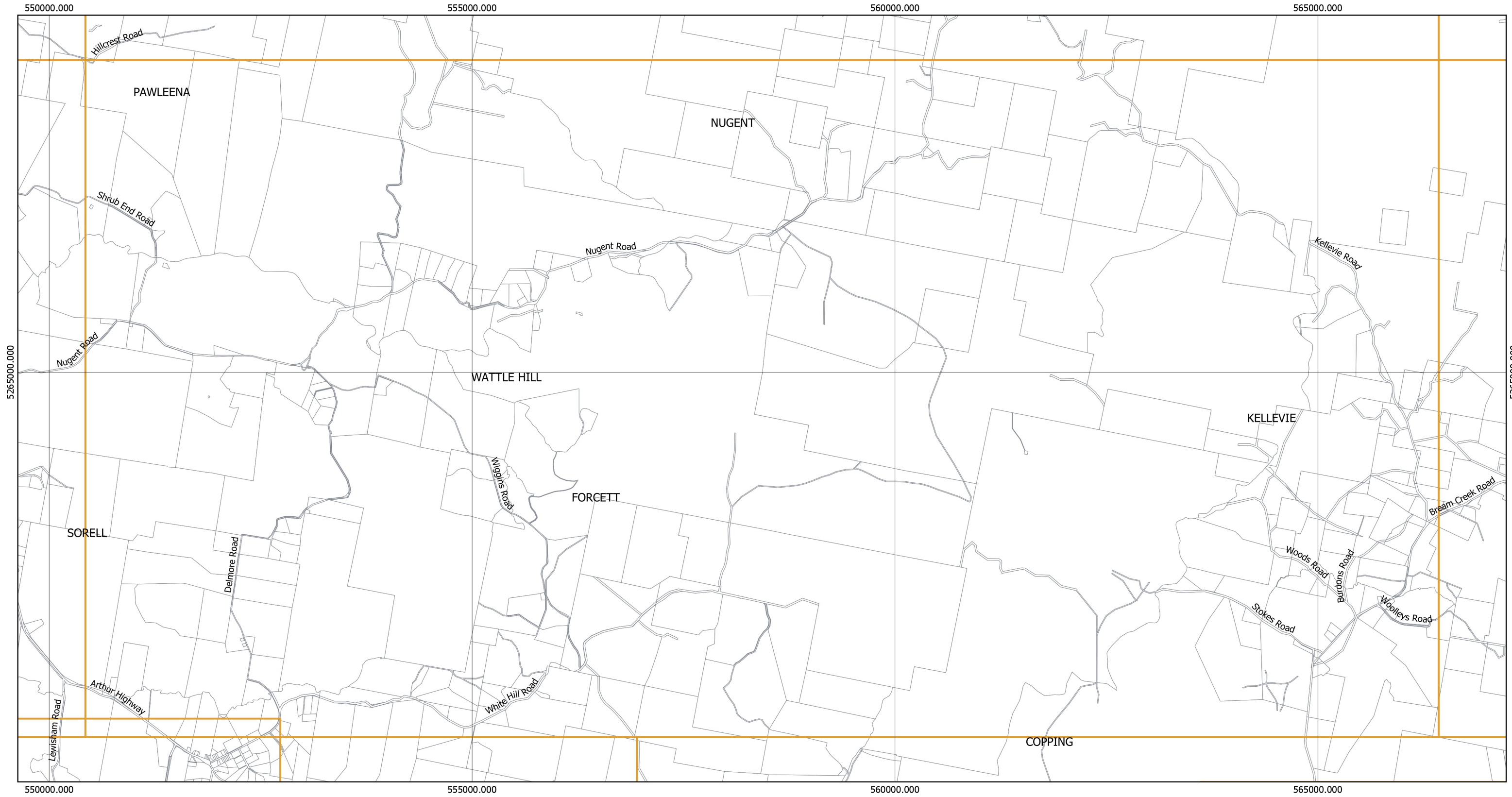
Land title data current as of 20/03/2021

Disclaimer: Before taking any action based on data shown on this map, it should first be verified with the relevant council.

Print Date: 24/05/2021



Sorell Council Local Provisions Schedule - Coastal Inundation Hazard Overlay

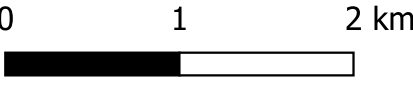


Legend

Coastal Inundation Hazard Code

- High Coastal Inundation Hazard Band
- Medium Coastal Inundation Hazard Band
- Low Coastal Inundation Hazard Band
- Coastal Inundation Investigation Area

- LGA Boundary
- Property Boundary

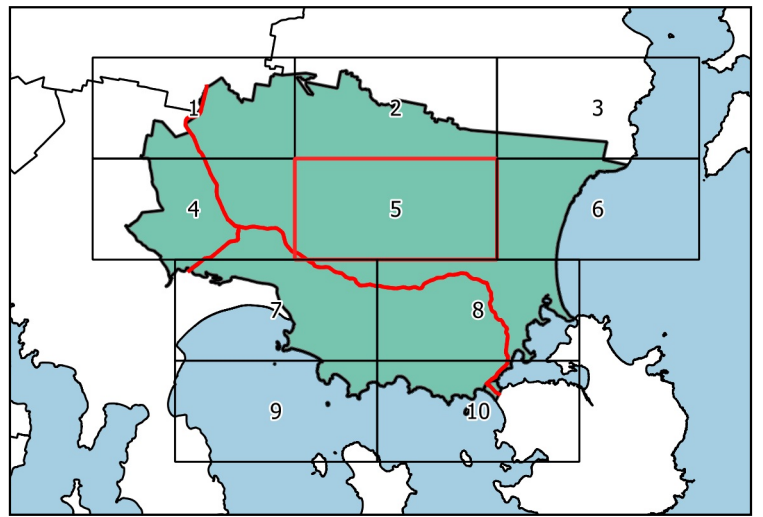


Coordinate System: GDA 1994 MGA Zone 55

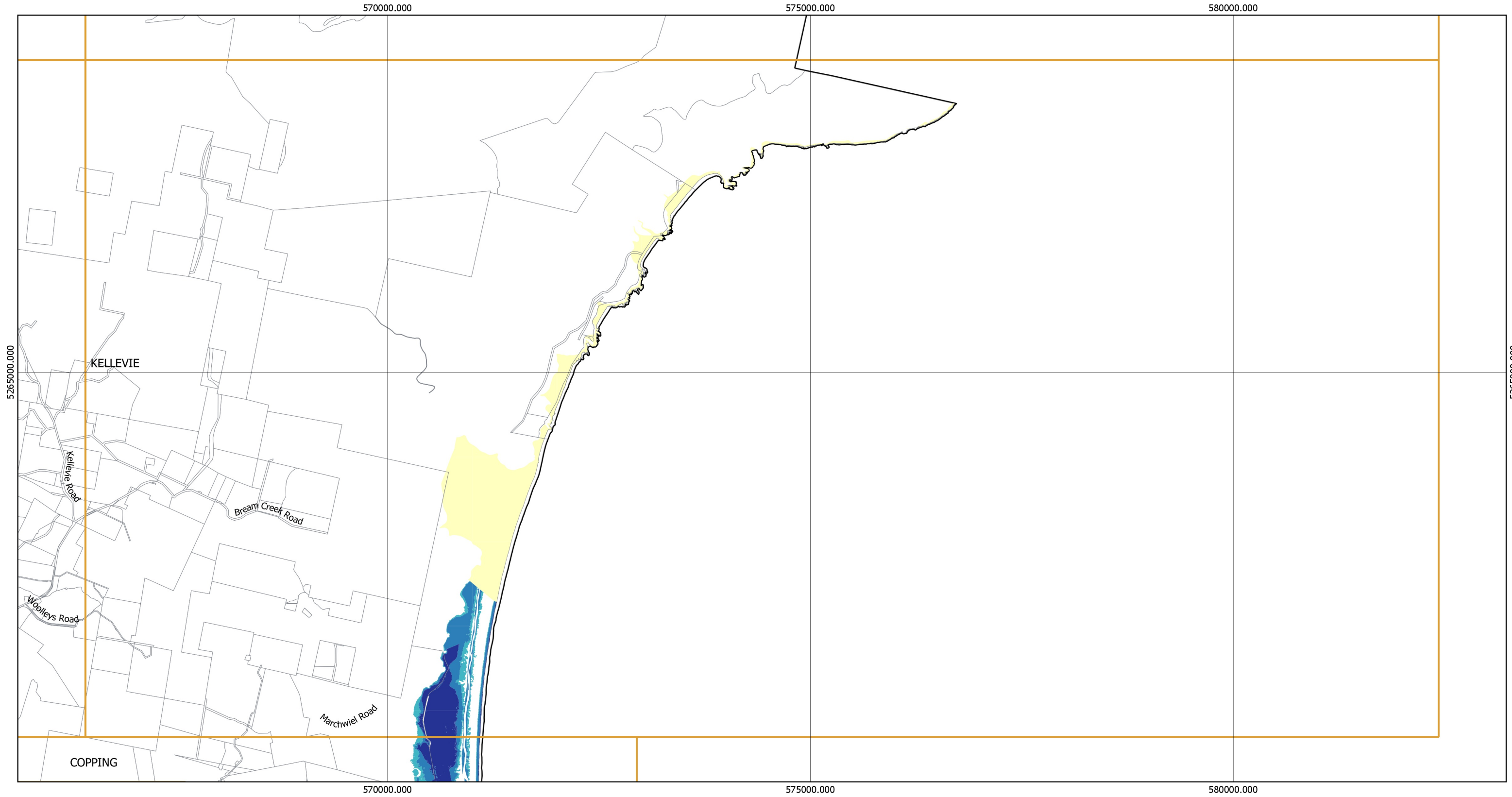
Base data from theLIST, © State of Tasmania
Land title data current as of 20/03/2021

Disclaimer: Before taking any action based on
data shown on this map, it should first be verified
with the relevant council.

Print Date: 24/05/2021

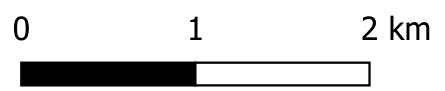


Sorell Council Local Provisions Schedule - Coastal Inundation Hazard Overlay



Legend

- Coastal Inundation Hazard Code
- High Coastal Inundation Hazard Band
 - Medium Coastal Inundation Hazard Band
 - Low Coastal Inundation Hazard Band
 - Coastal Inundation Investigation Area
- LGA Boundary
- Property Boundary



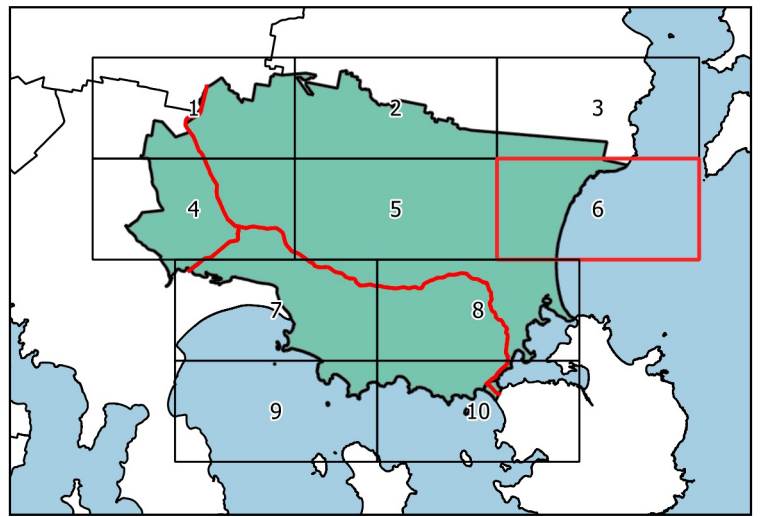
Coordinate System: GDA 1994 MGA Zone 55

Base data from theLIST, © State of Tasmania

Land title data current as of 20/03/2021

Disclaimer: Before taking any action based on data shown on this map, it should first be verified with the relevant council.

Print Date: 24/05/2021



Sorell Council Local Provisions Schedule - Coastal Inundation Hazard Overlay



Legend

Coastal Inundation Hazard Code

- High Coastal Inundation Hazard Band
- Medium Coastal Inundation Hazard Band
- Low Coastal Inundation Hazard Band
- Coastal Inundation Investigation Area

- LGA Boundary
- Property Boundary

Page 7 of 10

0 1 2 km

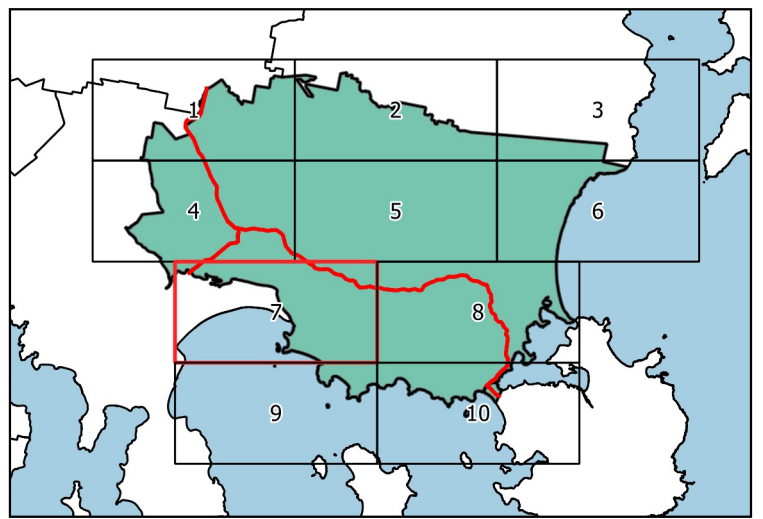
Coordinate System: GDA 1994 MGA Zone 55

Base data from theLIST, © State of Tasmania

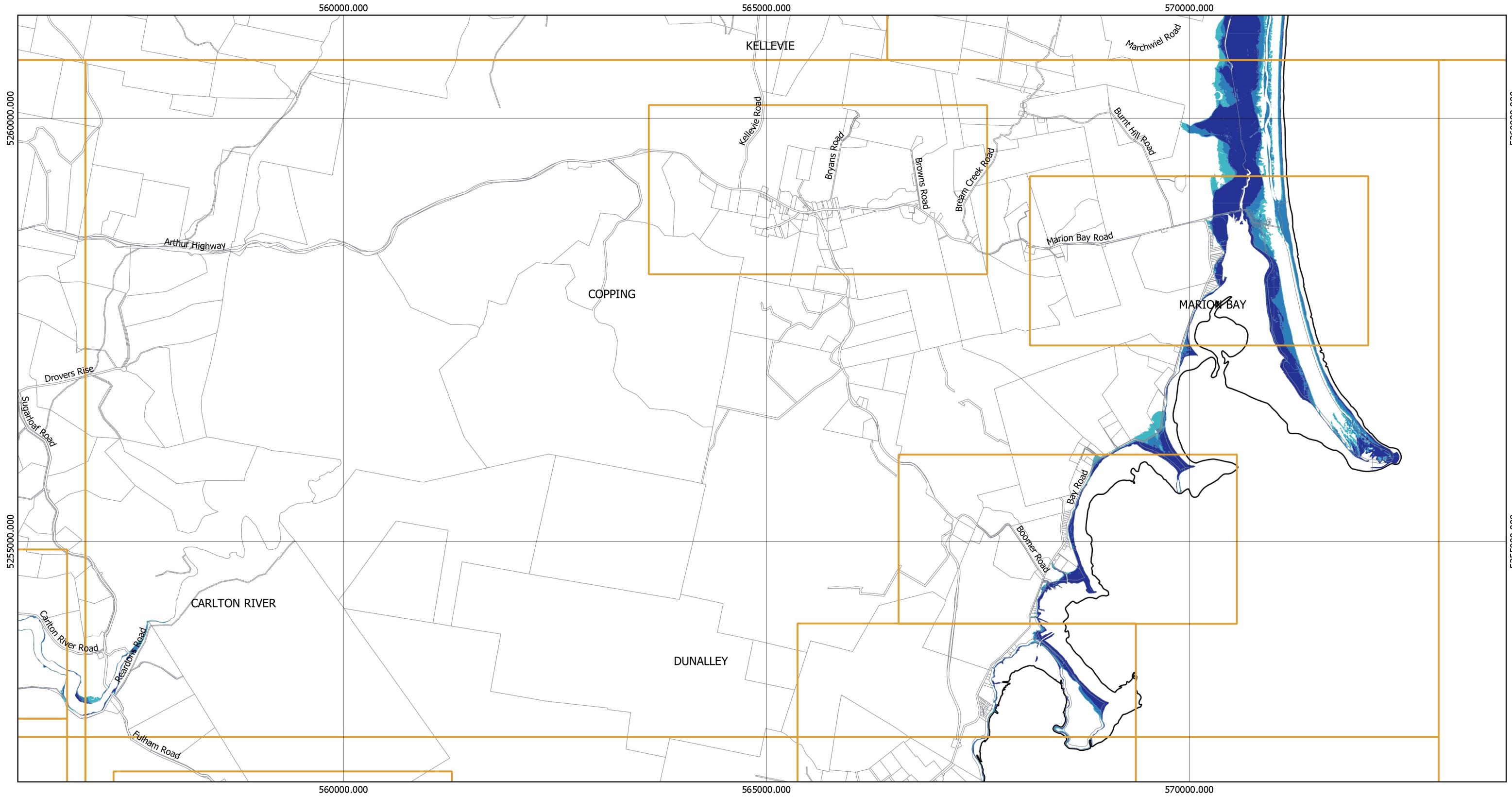
Land title data current as of 20/03/2021

Disclaimer: Before taking any action based on data shown on this map, it should first be verified with the relevant council.

Print Date: 24/05/2021



Sorell Council Local Provisions Schedule - Coastal Inundation Hazard Overlay

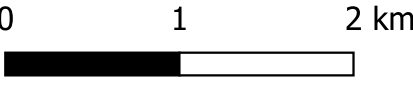


Legend

Coastal Inundation Hazard Code

- High Coastal Inundation Hazard Band
- Medium Coastal Inundation Hazard Band
- Low Coastal Inundation Hazard Band
- Coastal Inundation Investigation Area

- LGA Boundary
- Property Boundary

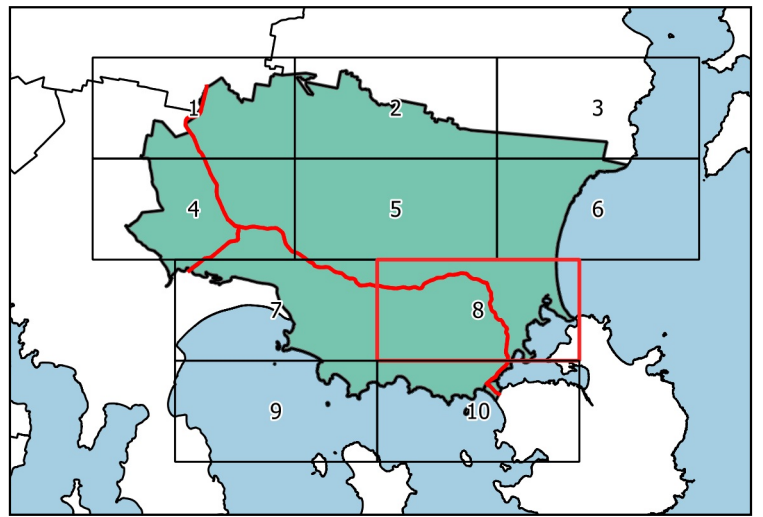


Coordinate System: GDA 1994 MGA Zone 55

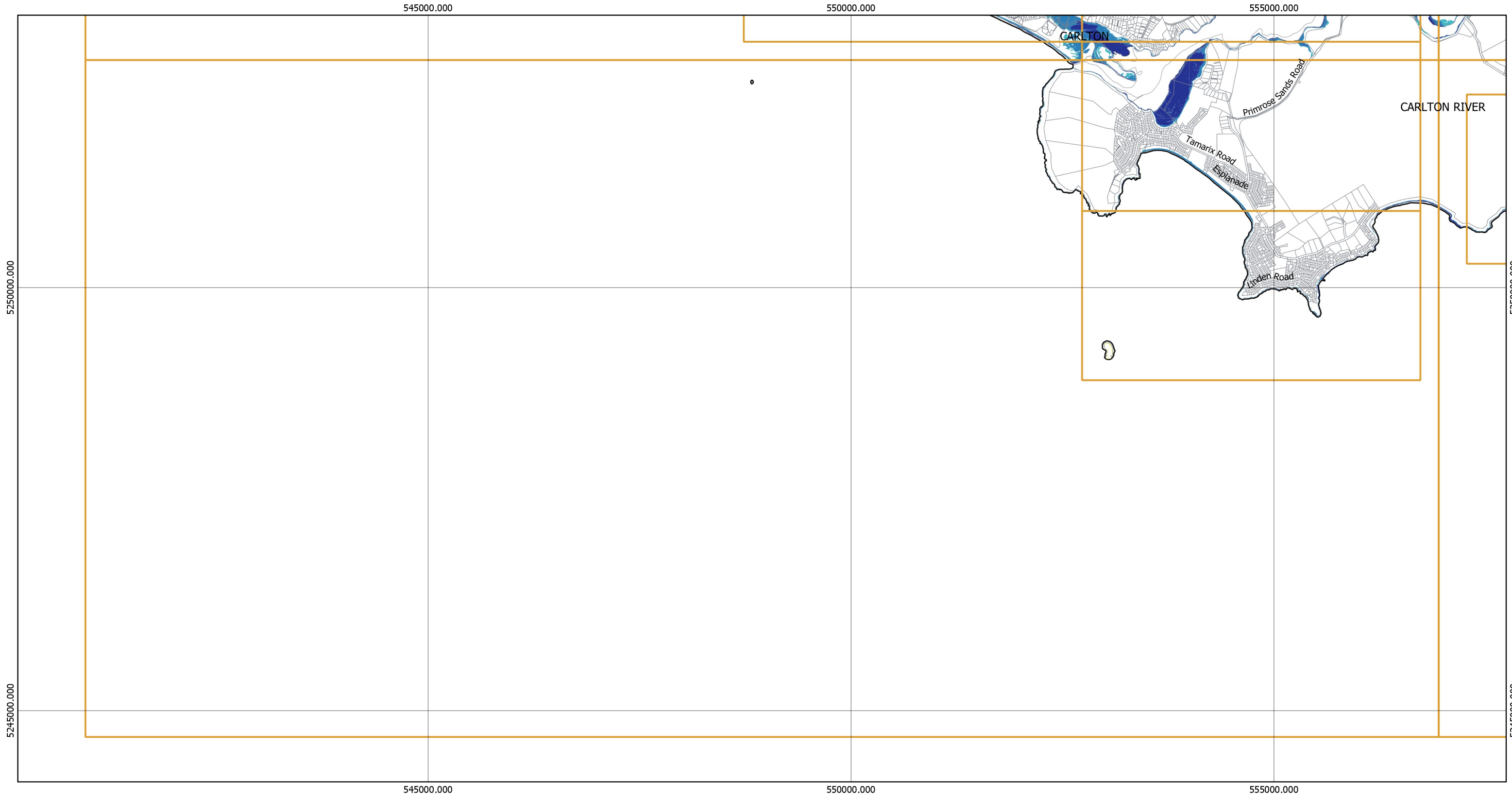
Base data from theLIST, © State of Tasmania
Land title data current as of 20/03/2021

Disclaimer: Before taking any action based on
data shown on this map, it should first be verified
with the relevant council.

Print Date: 24/05/2021



Sorell Council Local Provisions Schedule - Coastal Inundation Hazard Overlay

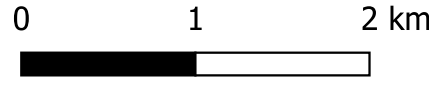


Legend

Coastal Inundation Hazard Code

- High Coastal Inundation Hazard Band
- Medium Coastal Inundation Hazard Band
- Low Coastal Inundation Hazard Band
- Coastal Inundation Investigation Area

- LGA Boundary
- Property Boundary

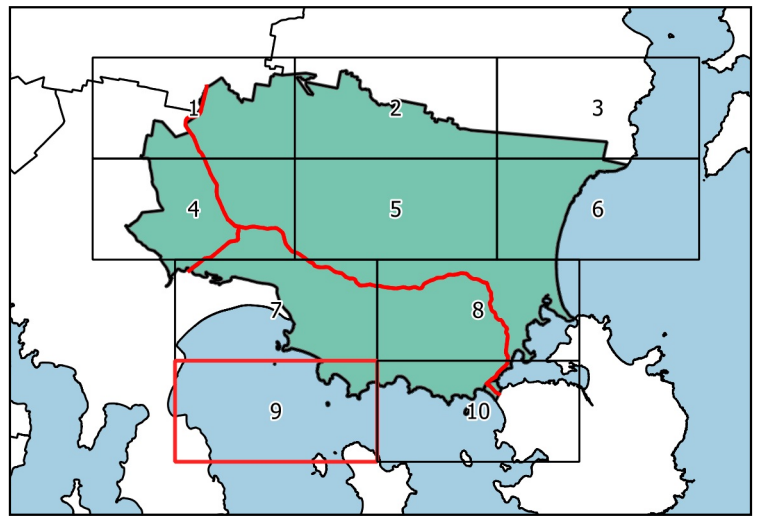


Coordinate System: GDA 1994 MGA Zone 55

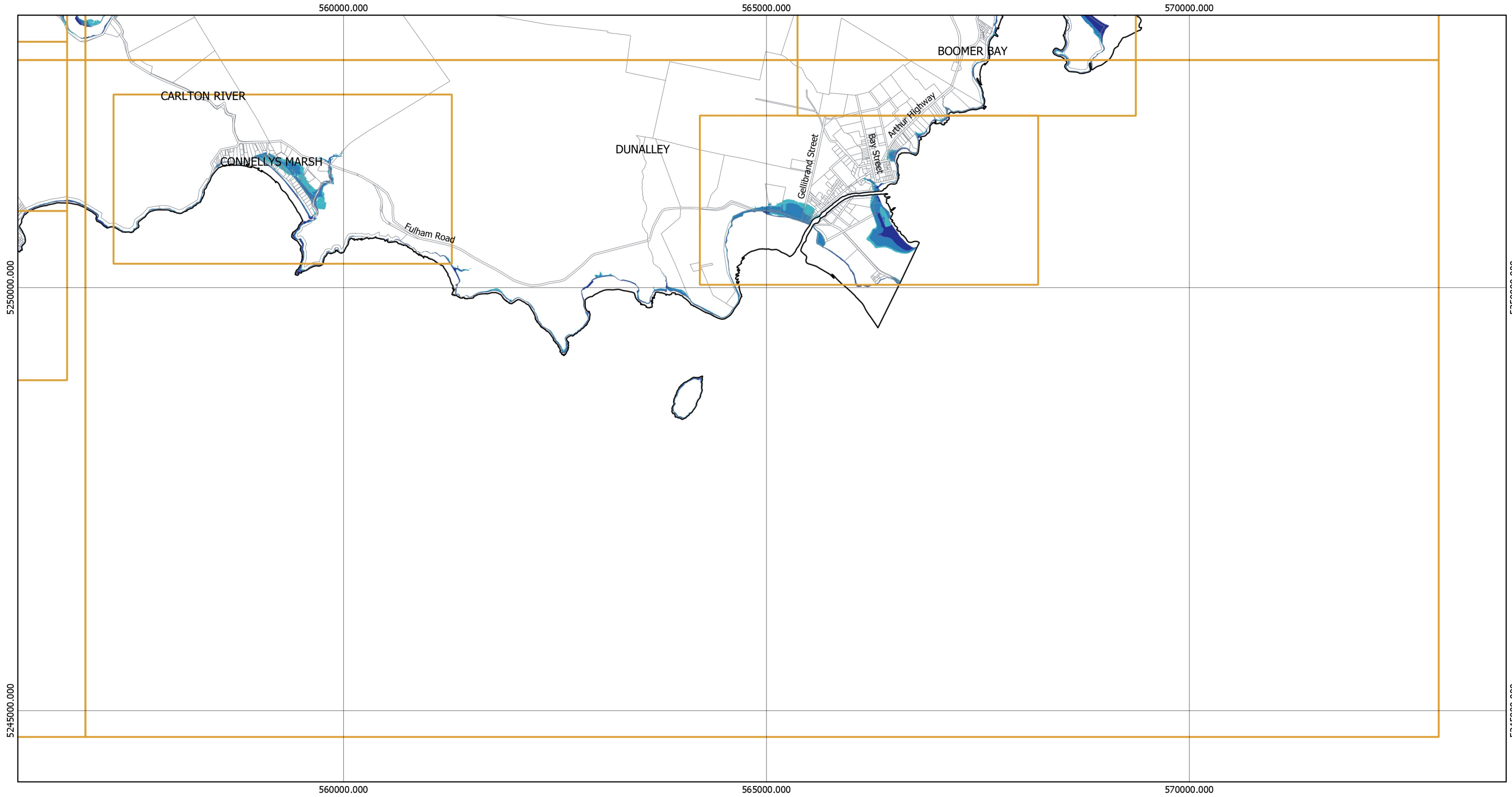
Base data from theLIST, © State of Tasmania
Land title data current as of 20/03/2021

Disclaimer: Before taking any action based on
data shown on this map, it should first be verified
with the relevant council.

Print Date: 24/05/2021

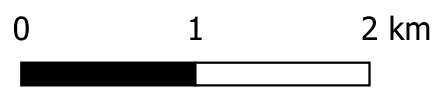


Sorell Council Local Provisions Schedule - Coastal Inundation Hazard Overlay



Legend

- Coastal Inundation Hazard Code
- High Coastal Inundation Hazard Band
 - Medium Coastal Inundation Hazard Band
 - Low Coastal Inundation Hazard Band
 - Coastal Inundation Investigation Area
- LGA Boundary
- Property Boundary



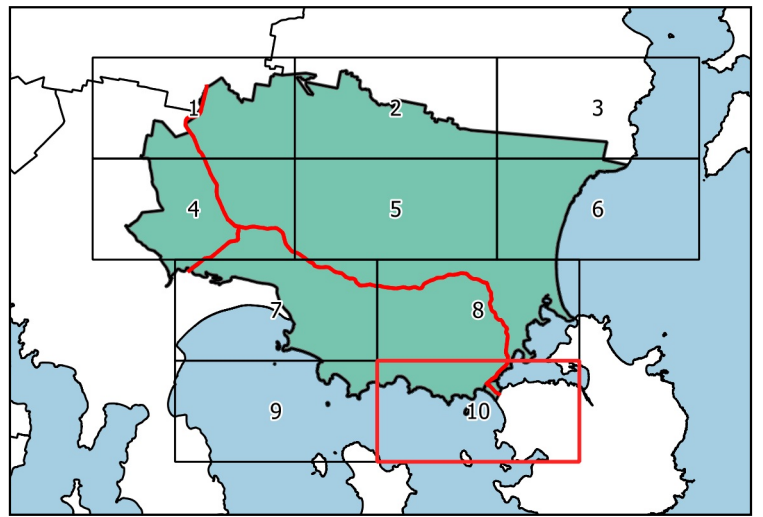
Coordinate System: GDA 1994 MGA Zone 55

Base data from theLIST, © State of Tasmania

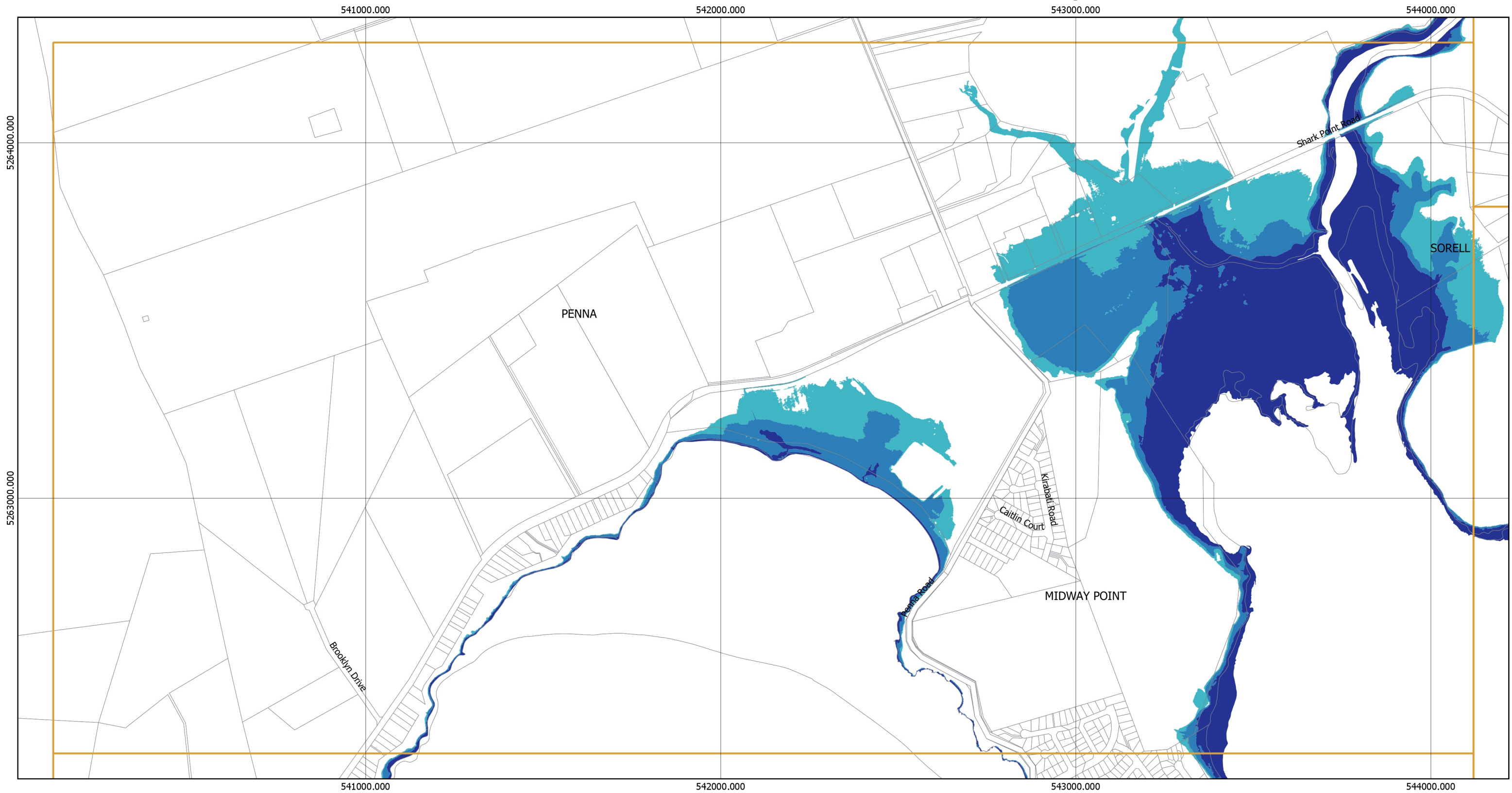
Land title data current as of 20/03/2021

Disclaimer: Before taking any action based on data shown on this map, it should first be verified with the relevant council.

Print Date: 24/05/2021



Sorell Council Local Provisions Schedule - Coastal Inundation Hazard Overlay



Legend

Coastal Inundation Hazard Code

- High Coastal Inundation Hazard Band
- Medium Coastal Inundation Hazard Band
- Low Coastal Inundation Hazard Band
- Coastal Inundation Investigation Area

- LGA Boundary
- Property Boundary

Page 1 of 17



0 100 200 300 400 500 m

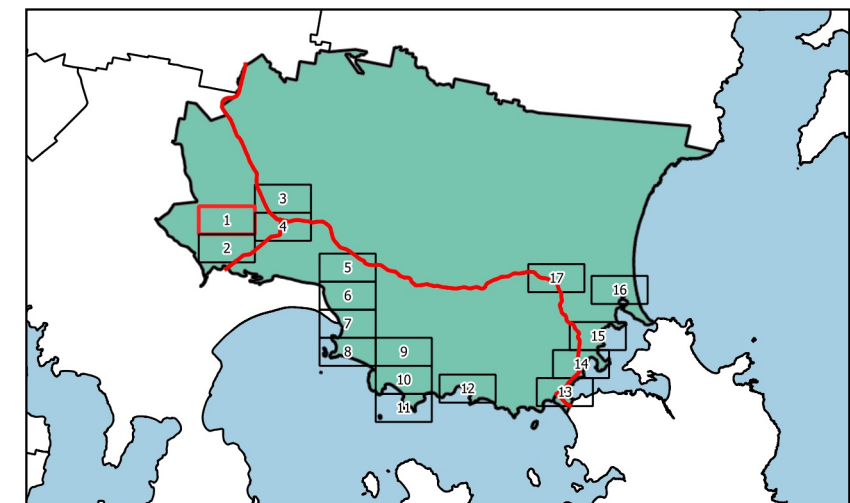


Coordinate System: GDA 1994 MGA Zone 55

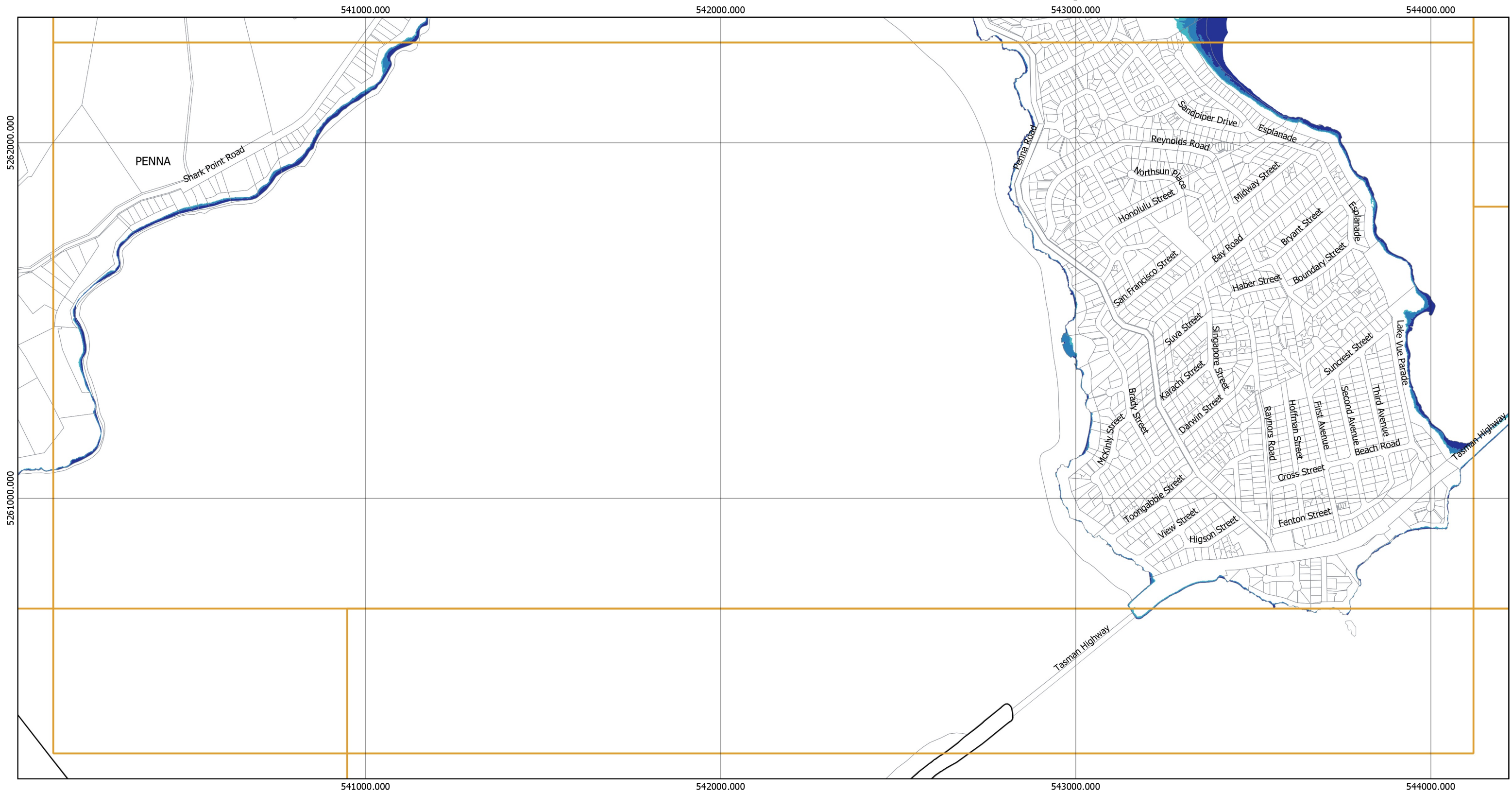
Base data from theLIST, © State of Tasmania
Land title data current as of 20/03/2021

Disclaimer: Before taking any action based on
data shown on this map, it should first be verified
with the relevant council.

Print Date: 24/05/2021



Sorell Council Local Provisions Schedule - Coastal Inundation Hazard Overlay



Legend

Coastal Inundation Hazard Code

- High Coastal Inundation Hazard Band
- Medium Coastal Inundation Hazard Band
- Low Coastal Inundation Hazard Band
- Coastal Inundation Investigation Area

- LGA Boundary
- Property Boundary

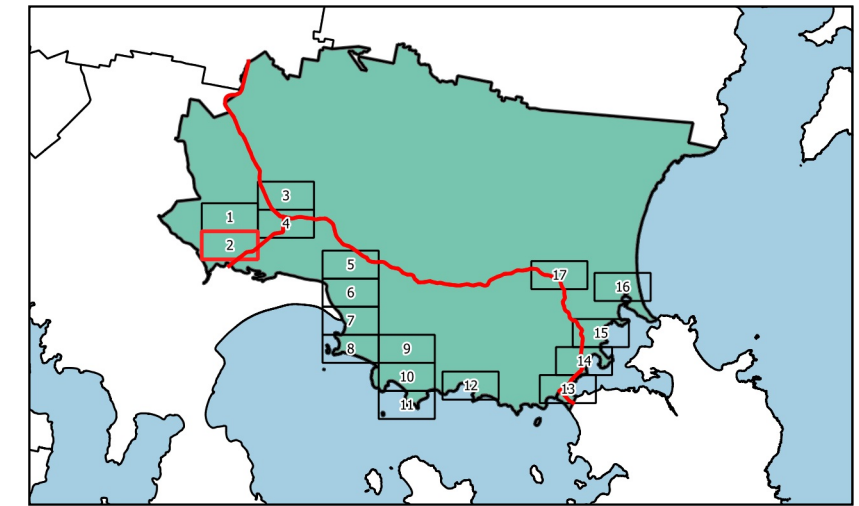
Page 2 of 17

Coordinate System: GDA 1994 MGA Zone 55

Base data from theLIST, © State of Tasmania
Land title data current as of 20/03/2021

Disclaimer: Before taking any action based on data shown on this map, it should first be verified with the relevant council.

Print Date: 24/05/2021



Sorell Council Local Provisions Schedule - Coastal Inundation Hazard Overlay



Legend

Coastal Inundation Hazard Code

- High Coastal Inundation Hazard Band
- Medium Coastal Inundation Hazard Band
- Low Coastal Inundation Hazard Band
- Coastal Inundation Investigation Area

- LGA Boundary
- Property Boundary

Page 3 of 17



0 100 200 300 400 500 m

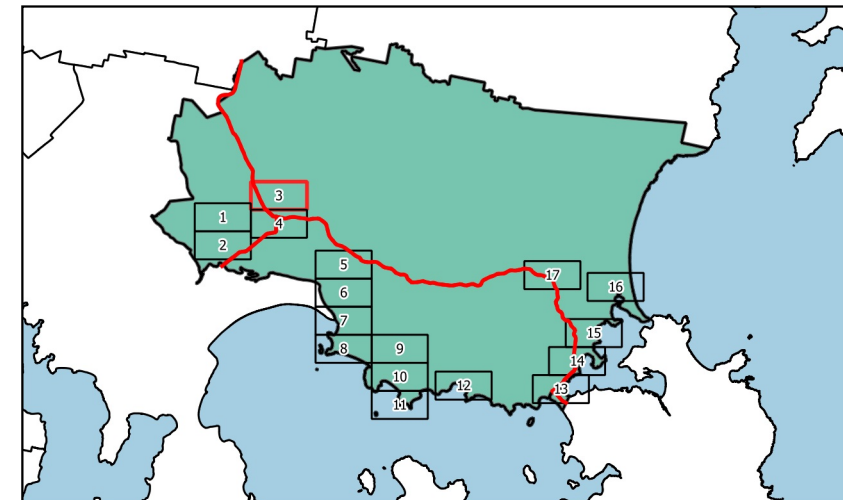


Coordinate System: GDA 1994 MGA Zone 55

Base data from theLIST, © State of Tasmania
Land title data current as of 20/03/2021

Disclaimer: Before taking any action based on data shown on this map, it should first be verified with the relevant council.

Print Date: 24/05/2021



Sorell Council Local Provisions Schedule - Coastal Inundation Hazard Overlay



Legend

Coastal Inundation Hazard Code

- High Coastal Inundation Hazard Band
- Medium Coastal Inundation Hazard Band
- Low Coastal Inundation Hazard Band
- Coastal Inundation Investigation Area

- LGA Boundary
- Property Boundary

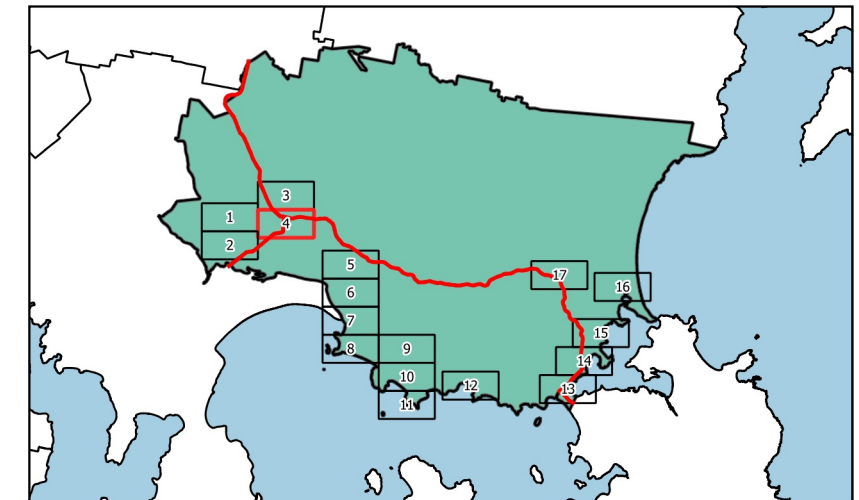
Page 4 of 17

Coordinate System: GDA 1994 MGA Zone 55

Base data from theLIST, © State of Tasmania
Land title data current as of 20/03/2021

Disclaimer: Before taking any action based on data shown on this map, it should first be verified with the relevant council.

Print Date: 24/05/2021



Sorell Council Local Provisions Schedule - Coastal Inundation Hazard Overlay




Legend

Coastal Inundation Hazard Code

- High Coastal Inundation Hazard Band
- Medium Coastal Inundation Hazard Band
- Low Coastal Inundation Hazard Band
- Coastal Inundation Investigation Area

- LGA Boundary
- Property Boundary

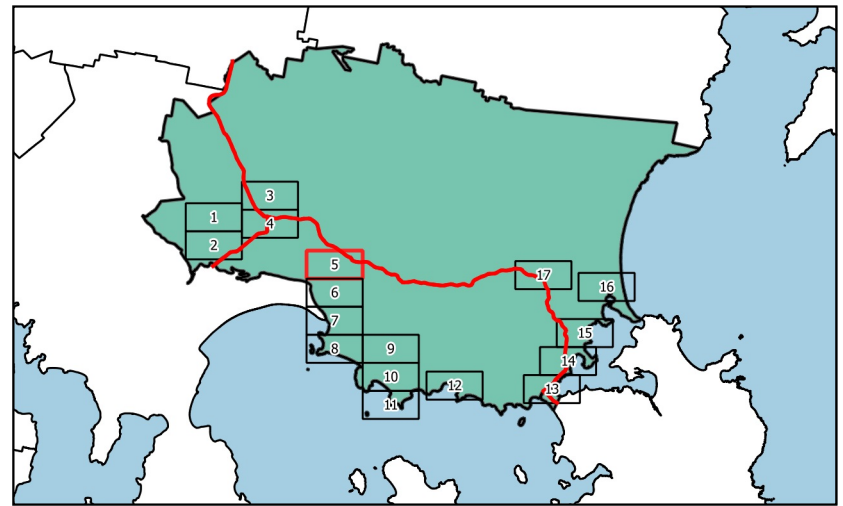


Coordinate System: GDA 1994 MGA Zone 55

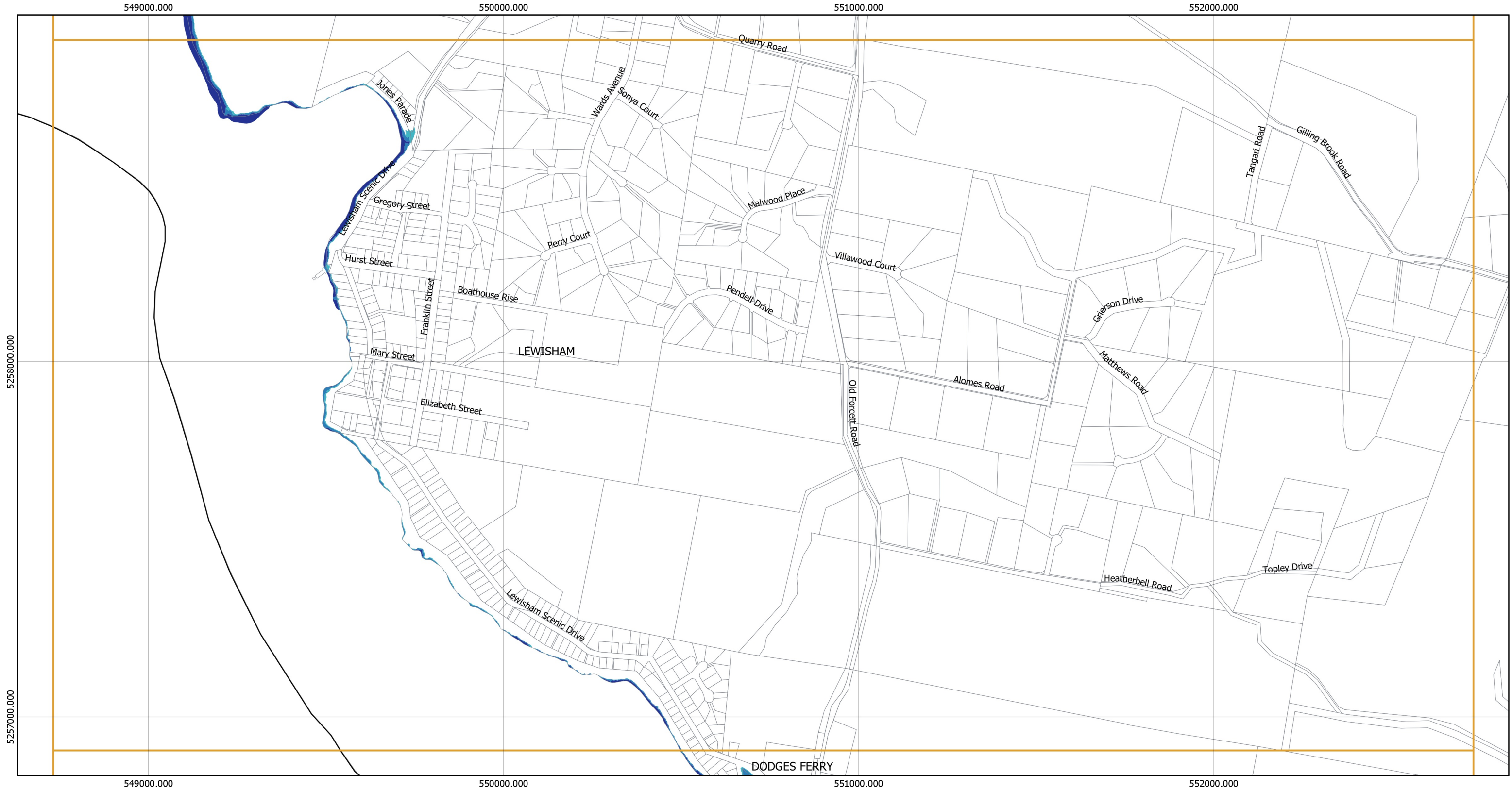
Base data from theLIST, © State of Tasmania
Land title data current as of 20/03/2021

Disclaimer: Before taking any action based on data shown on this map, it should first be verified with the relevant council.

Print Date: 24/05/2021



Sorell Council Local Provisions Schedule - Coastal Inundation Hazard Overlay




Legend

Coastal Inundation Hazard Code

- High Coastal Inundation Hazard Band
- Medium Coastal Inundation Hazard Band
- Low Coastal Inundation Hazard Band
- Coastal Inundation Investigation Area

- LGA Boundary
- Property Boundary

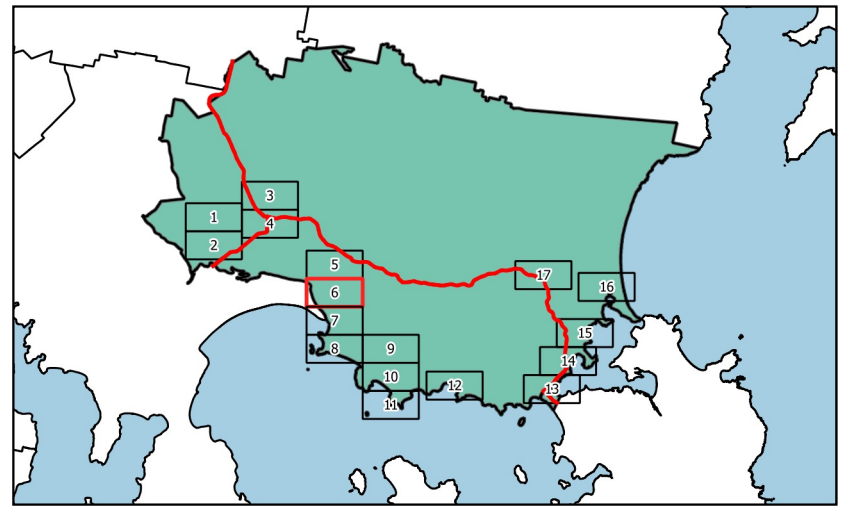


Coordinate System: GDA 1994 MGA Zone 55

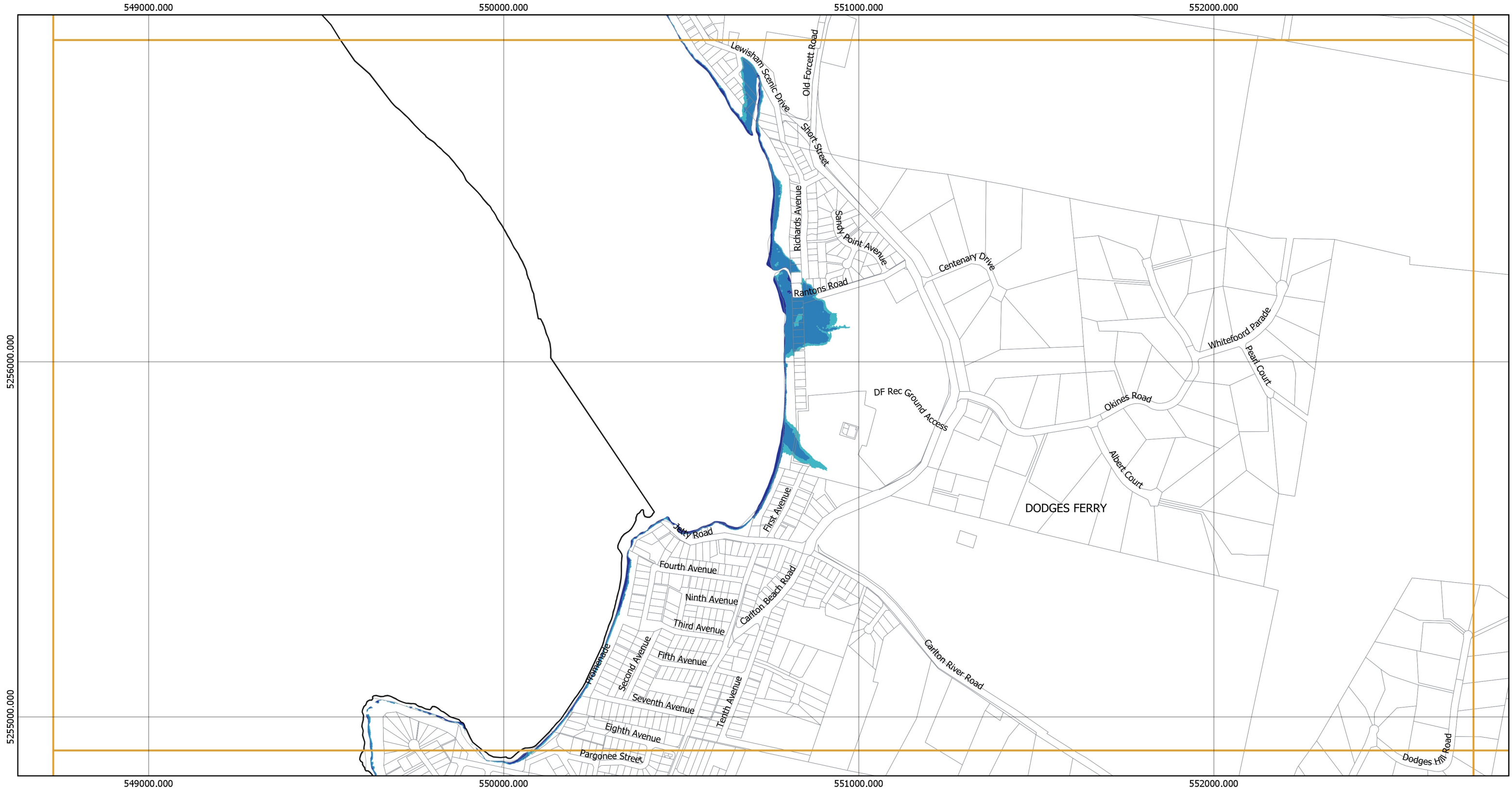
Base data from theLIST, © State of Tasmania
Land title data current as of 20/03/2021

Disclaimer: Before taking any action based on data shown on this map, it should first be verified with the relevant council.

Print Date: 24/05/2021



Sorell Council Local Provisions Schedule - Coastal Inundation Hazard Overlay




Legend

Coastal Inundation Hazard Code

- High Coastal Inundation Hazard Band
- Medium Coastal Inundation Hazard Band
- Low Coastal Inundation Hazard Band
- Coastal Inundation Investigation Area

- LGA Boundary
- Property Boundary

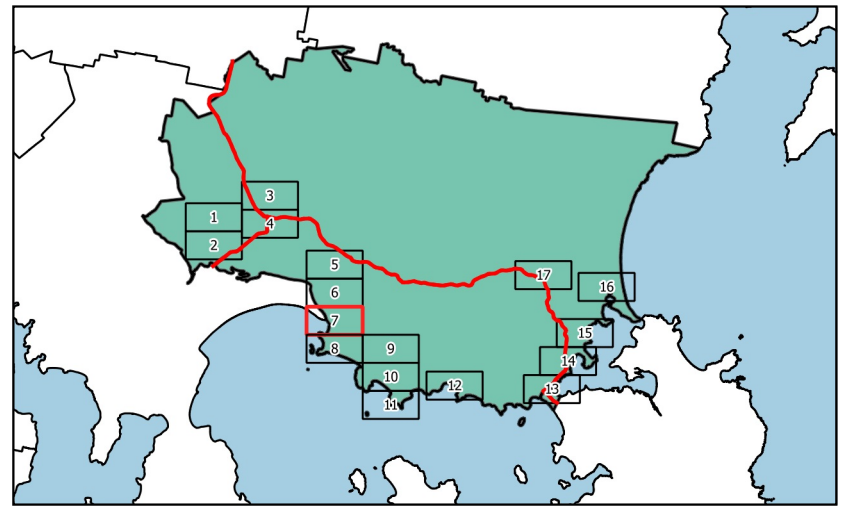


Coordinate System: GDA 1994 MGA Zone 55

Base data from theLIST, © State of Tasmania
Land title data current as of 20/03/2021

Disclaimer: Before taking any action based on data shown on this map, it should first be verified with the relevant council.

Print Date: 24/05/2021



Sorell Council Local Provisions Schedule - Coastal Inundation Hazard Overlay

549000.000

550000.000

551000.000

552000.000

5254000.000

5253000.000

5254000.000

5253000.000

549000.000

550000.000

551000.000

552000.000

Legend

Coastal Inundation Hazard Code

- High Coastal Inundation Hazard Band
- Medium Coastal Inundation Hazard Band
- Low Coastal Inundation Hazard Band
- Coastal Inundation Investigation Area

LGA Boundary

Property Boundary

Page 8 of 17



0 100 200 300 400 500 m

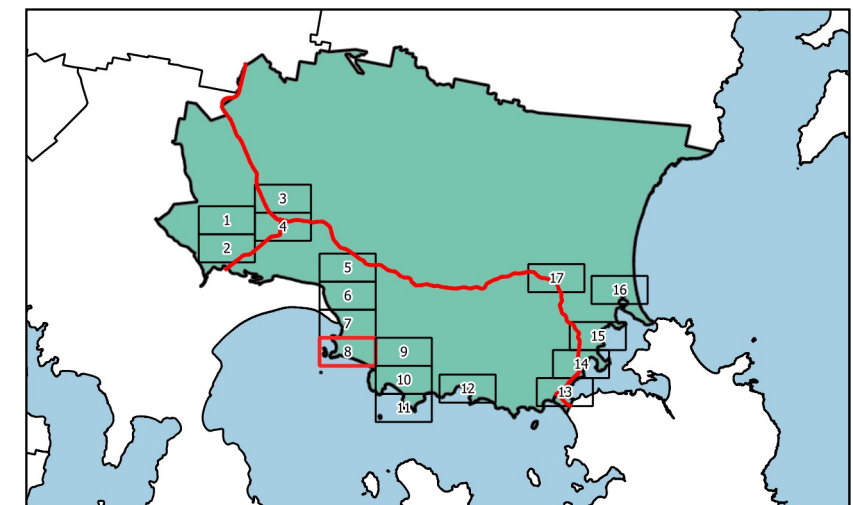


Coordinate System: GDA 1994 MGA Zone 55

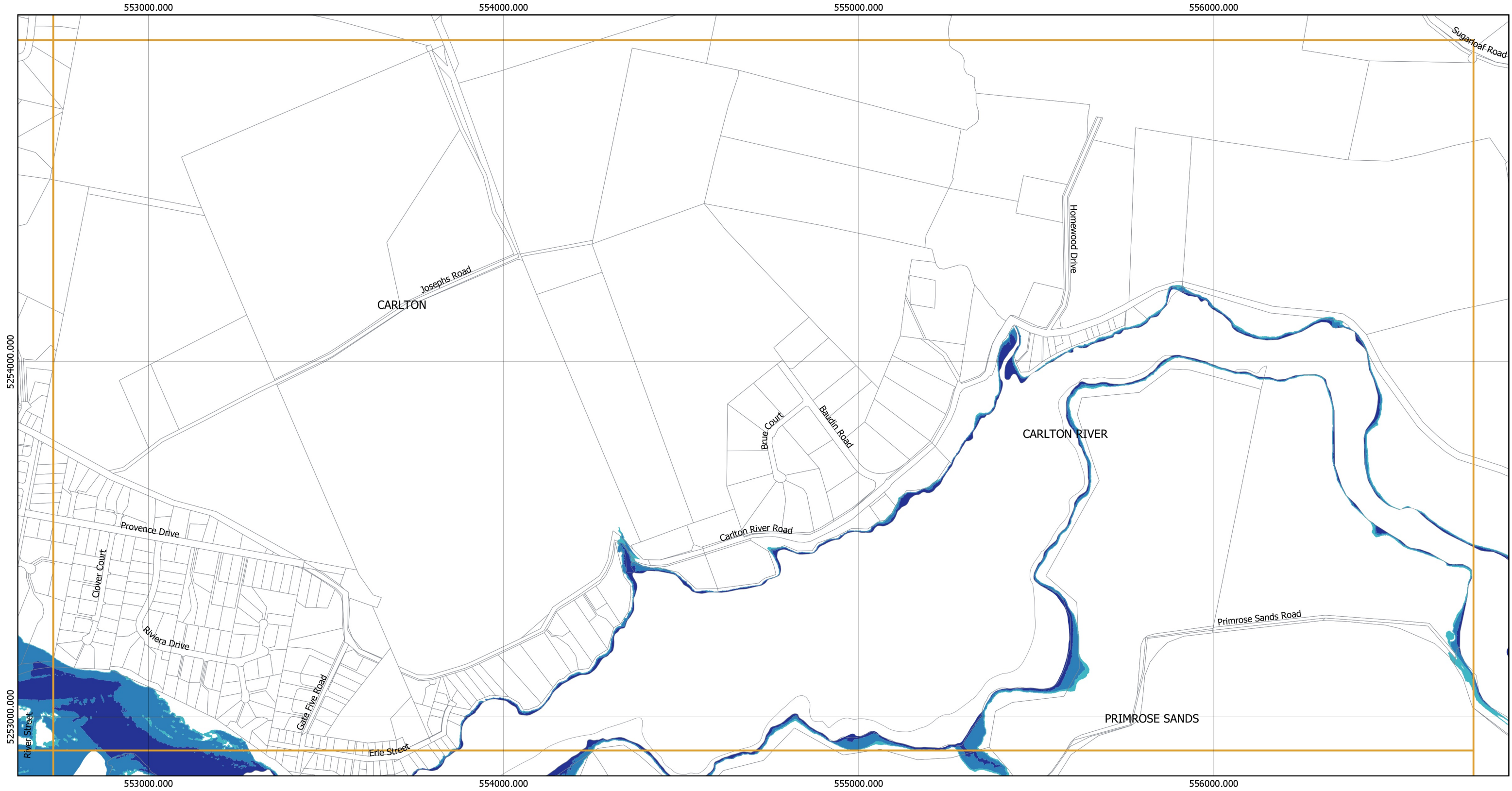
Base data from theLIST, © State of Tasmania
Land title data current as of 20/03/2021

Disclaimer: Before taking any action based on data shown on this map, it should first be verified with the relevant council.

Print Date: 24/05/2021



Sorell Council Local Provisions Schedule - Coastal Inundation Hazard Overlay




Legend

Coastal Inundation Hazard Code

- High Coastal Inundation Hazard Band
- Medium Coastal Inundation Hazard Band
- Low Coastal Inundation Hazard Band
- Coastal Inundation Investigation Area

- LGA Boundary
- Property Boundary

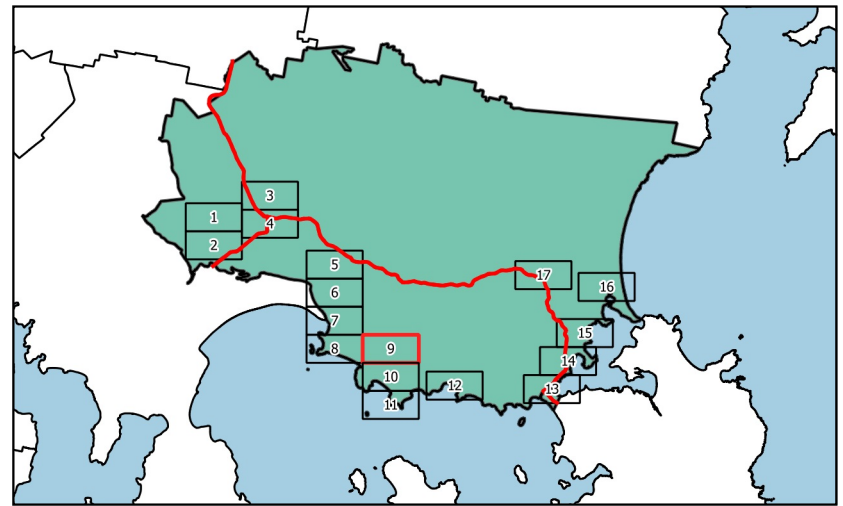


Coordinate System: GDA 1994 MGA Zone 55

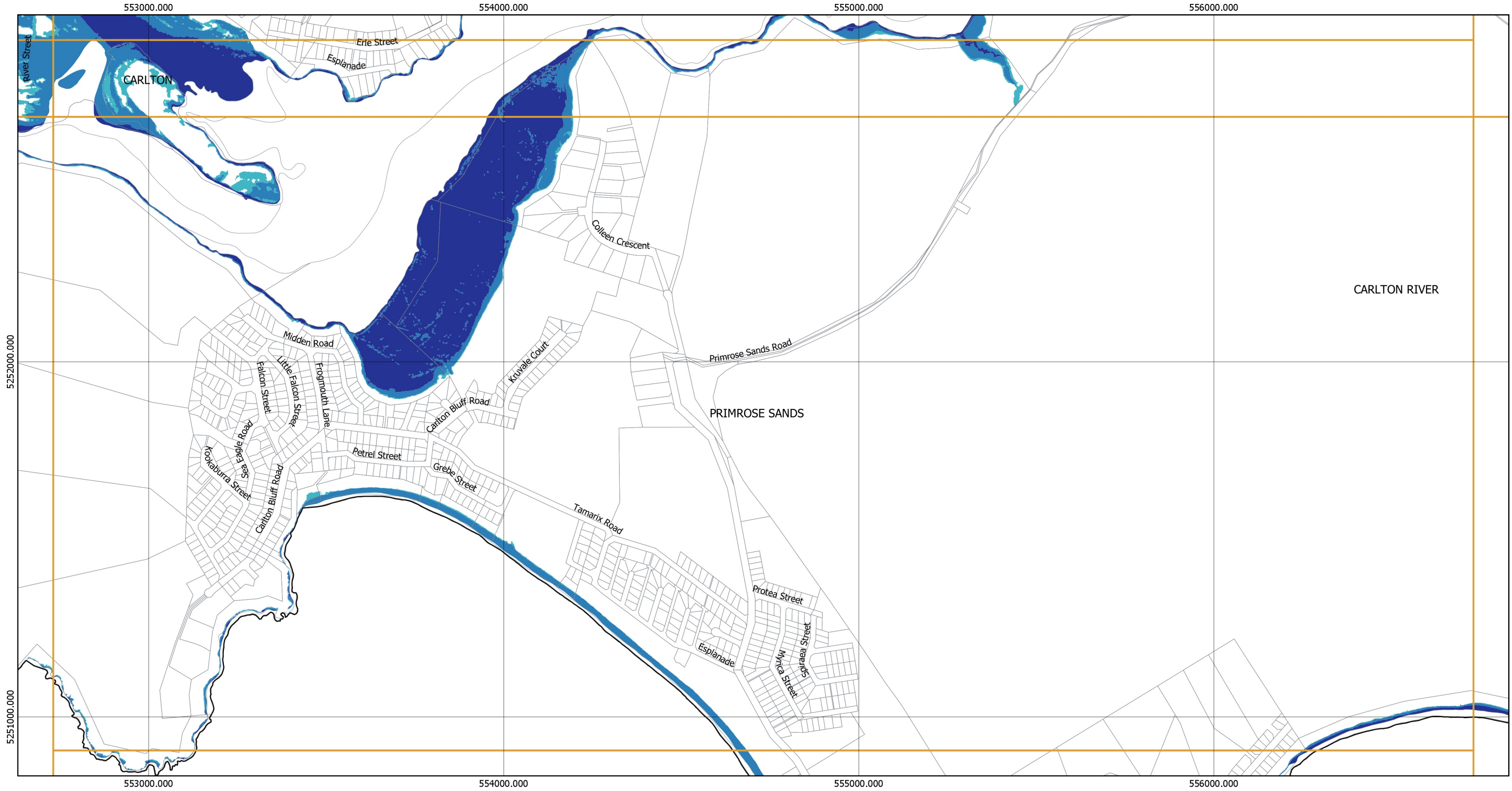
Base data from theLIST, © State of Tasmania
Land title data current as of 20/03/2021

Disclaimer: Before taking any action based on data shown on this map, it should first be verified with the relevant council.

Print Date: 24/05/2021



Sorell Council Local Provisions Schedule - Coastal Inundation Hazard Overlay




Legend

Coastal Inundation Hazard Code

- High Coastal Inundation Hazard Band
- Medium Coastal Inundation Hazard Band
- Low Coastal Inundation Hazard Band
- Coastal Inundation Investigation Area

- LGA Boundary
- Property Boundary

Page 10 of 17

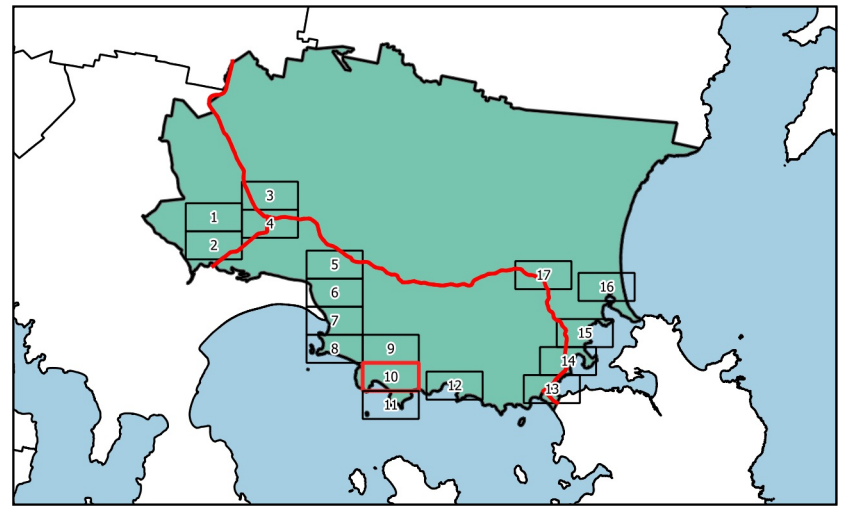


Coordinate System: GDA 1994 MGA Zone 55

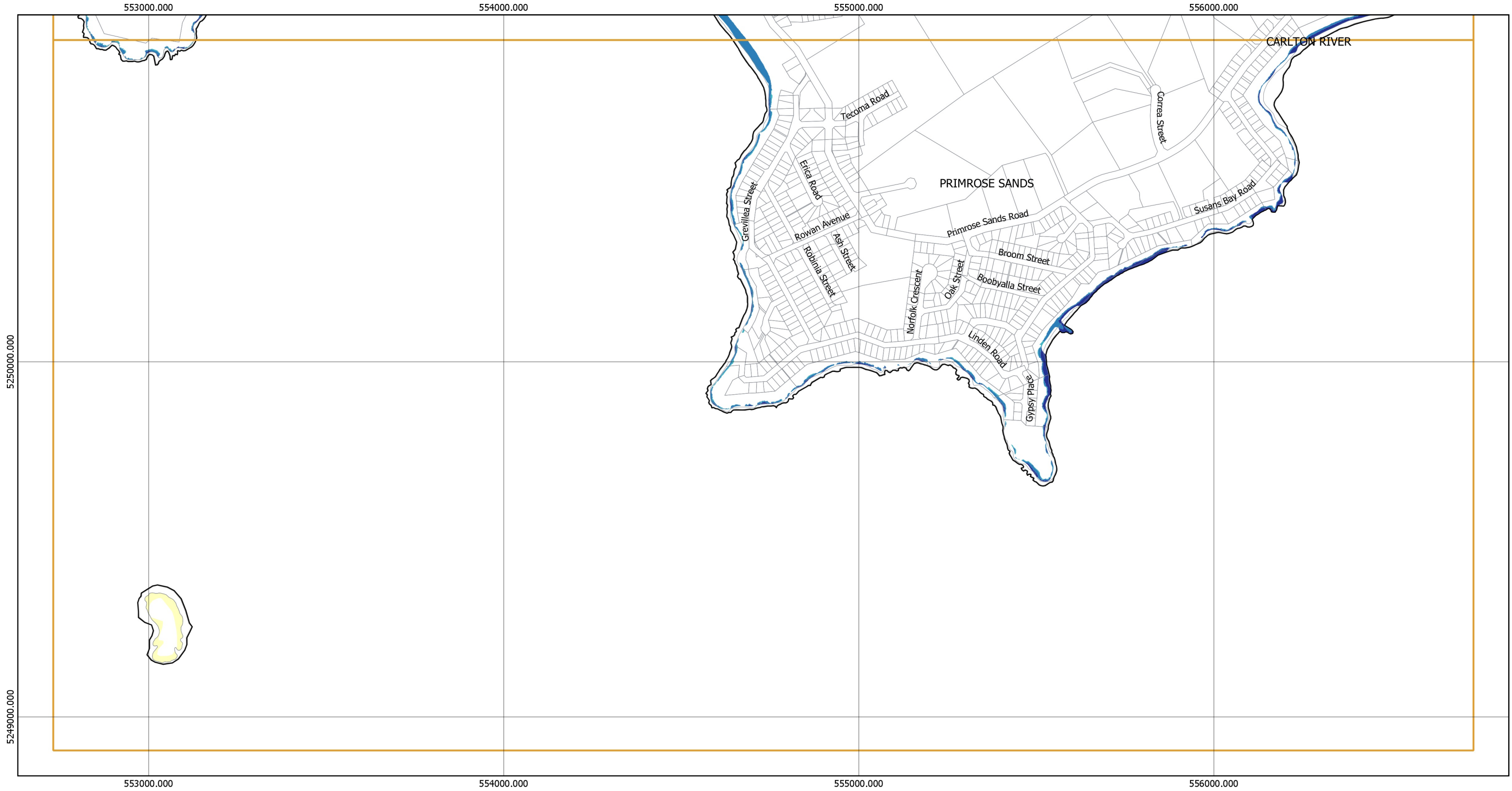
Base data from theLIST, © State of Tasmania
Land title data current as of 20/03/2021

Disclaimer: Before taking any action based on data shown on this map, it should first be verified with the relevant council.

Print Date: 24/05/2021



Sorell Council Local Provisions Schedule - Coastal Inundation Hazard Overlay



Legend

Coastal Inundation Hazard Code

- High Coastal Inundation Hazard Band
- Medium Coastal Inundation Hazard Band
- Low Coastal Inundation Hazard Band
- Coastal Inundation Investigation Area

LGA Boundary

Property Boundary

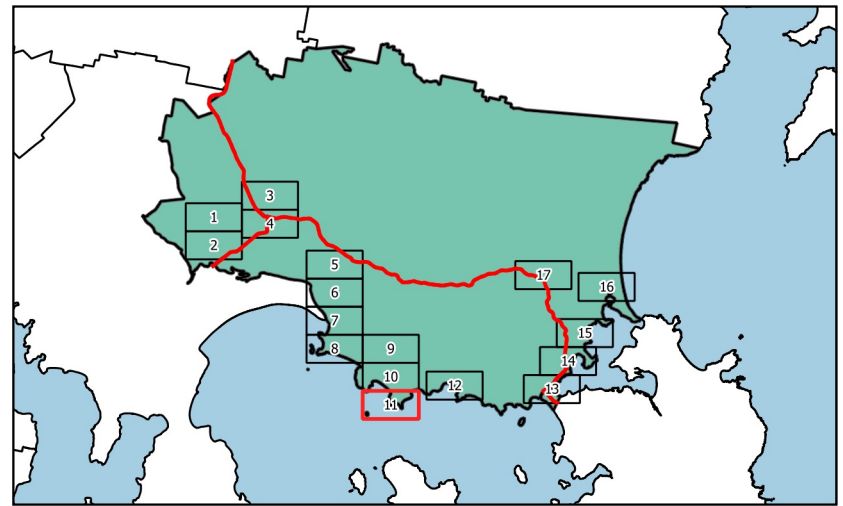
Page 11 of 17

Coordinate System: GDA 1994 MGA Zone 55

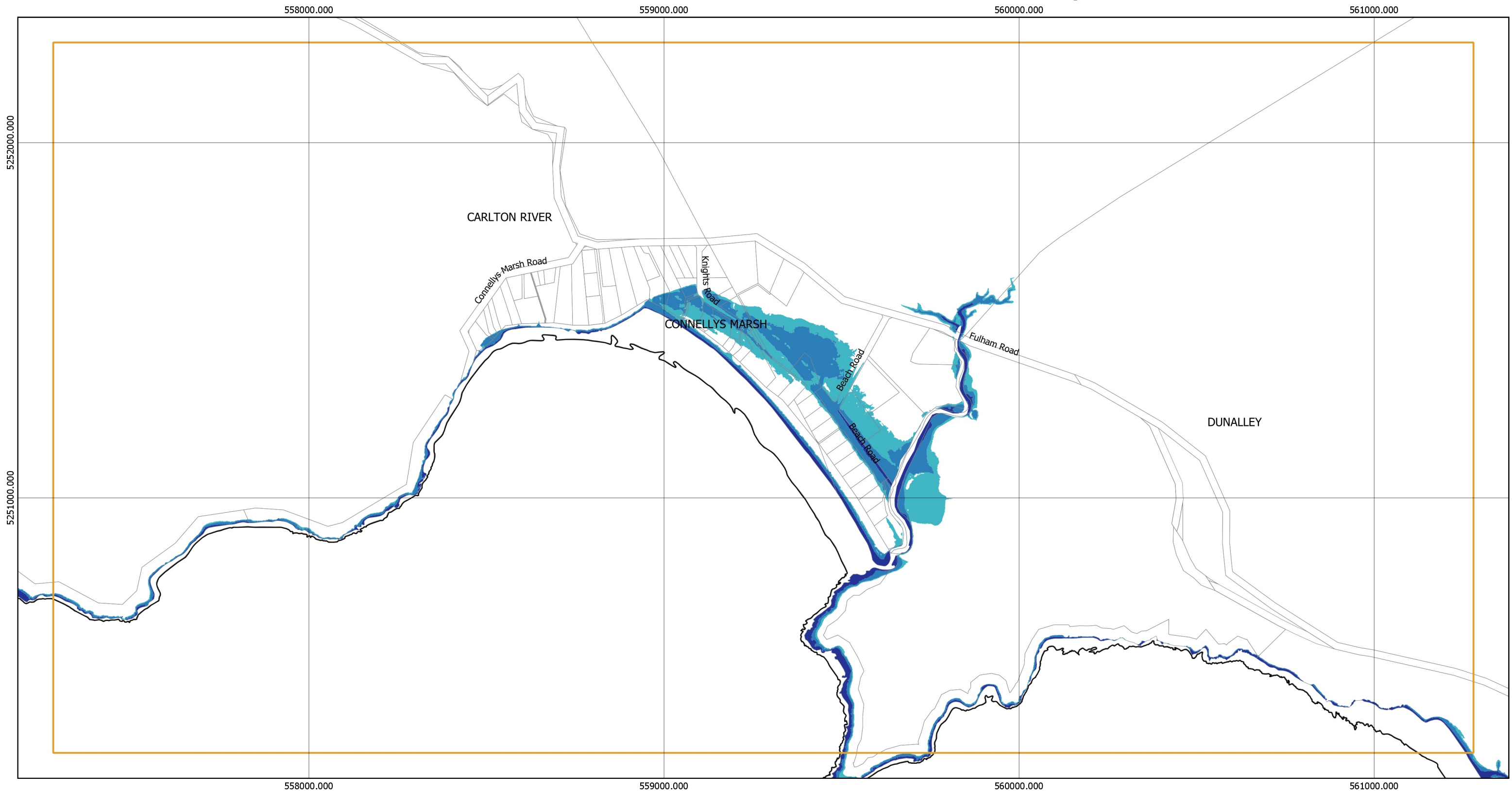
Base data from theLIST, © State of Tasmania
Land title data current as of 20/03/2021

Disclaimer: Before taking any action based on data shown on this map, it should first be verified with the relevant council.

Print Date: 24/05/2021



Sorell Council Local Provisions Schedule - Coastal Inundation Hazard Overlay



Legend

Coastal Inundation Hazard Code

- High Coastal Inundation Hazard Band
- Medium Coastal Inundation Hazard Band
- Low Coastal Inundation Hazard Band
- Coastal Inundation Investigation Area

- LGA Boundary
- Property Boundary

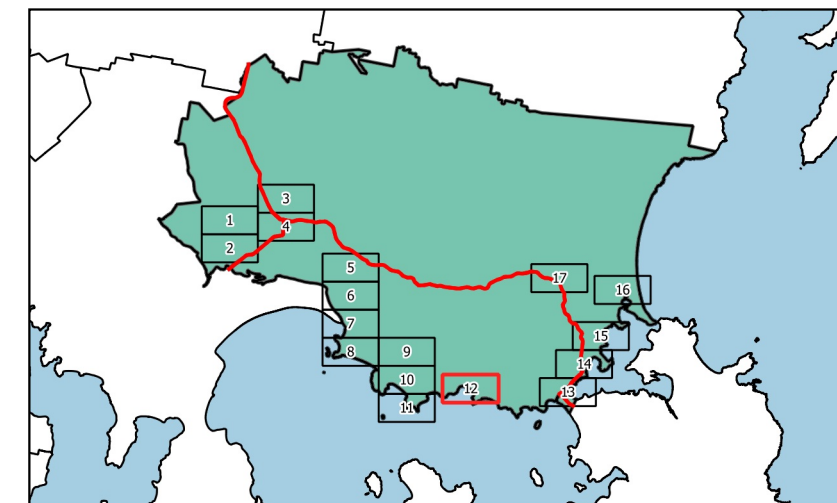
Page 12 of 17

Coordinate System: GDA 1994 MGA Zone 55

Base data from theLIST, © State of Tasmania
Land title data current as of 20/03/2021

Disclaimer: Before taking any action based on data shown on this map, it should first be verified with the relevant council.

Print Date: 24/05/2021



Sorell Council Local Provisions Schedule - Coastal Inundation Hazard Overlay



Legend

Coastal Inundation Hazard Code

- High Coastal Inundation Hazard Band
- Medium Coastal Inundation Hazard Band
- Low Coastal Inundation Hazard Band
- Coastal Inundation Investigation Area

- LGA Boundary
- Property Boundary

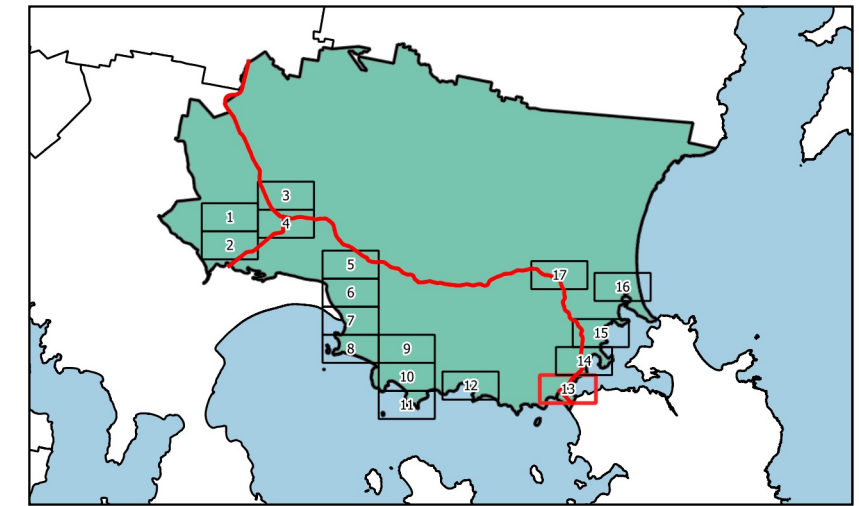
Page 13 of 17

Coordinate System: GDA 1994 MGA Zone 55

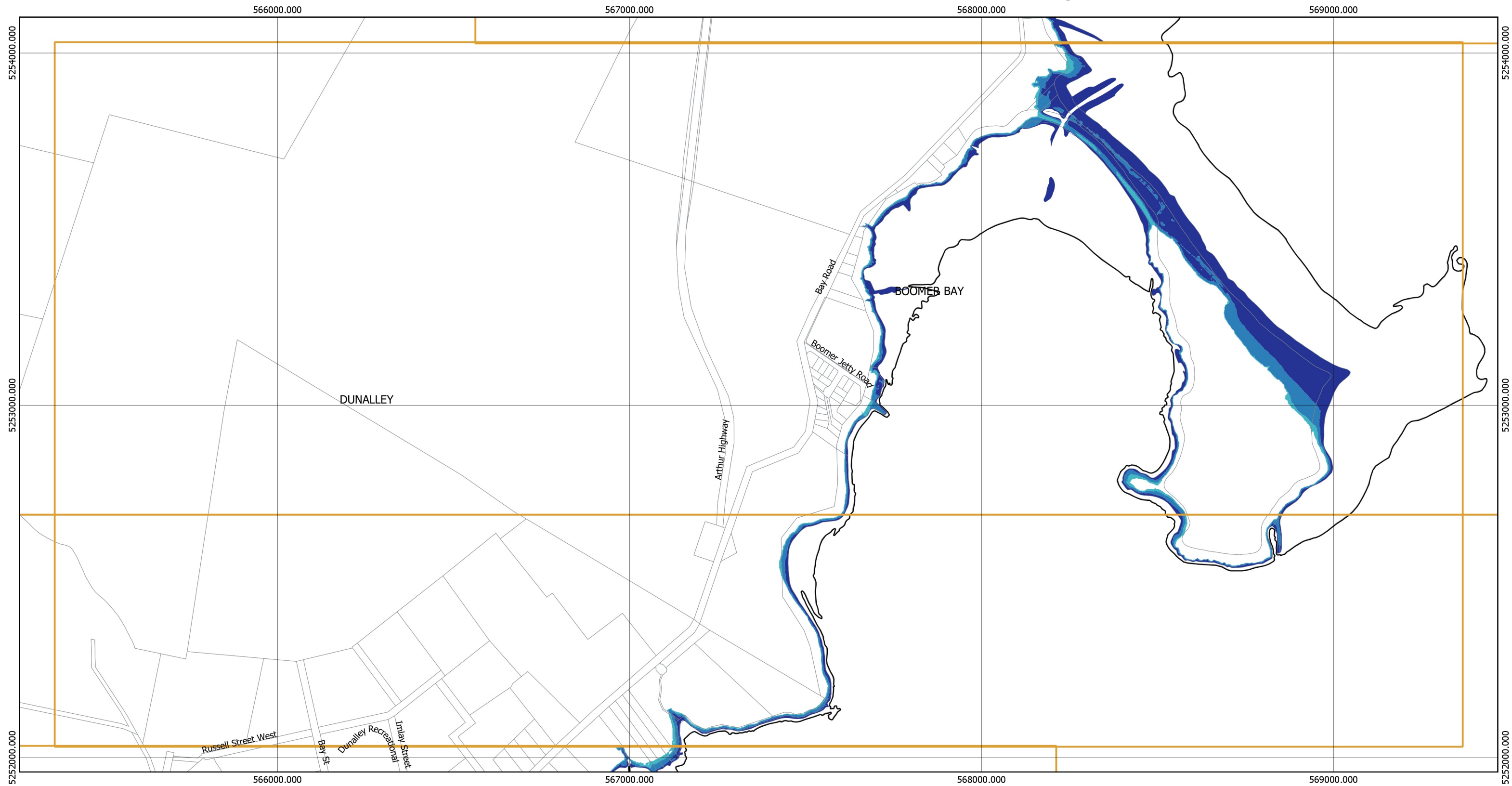
Base data from theLIST, © State of Tasmania
Land title data current as of 20/03/2021

Disclaimer: Before taking any action based on data shown on this map, it should first be verified with the relevant council.

Print Date: 24/05/2021



Sorell Council Local Provisions Schedule - Coastal Inundation Hazard Overlay



Legend

Coastal Inundation Hazard Code

- High Coastal Inundation Hazard Band
- Medium Coastal Inundation Hazard Band
- Low Coastal Inundation Hazard Band
- Coastal Inundation Investigation Area

- LGA Boundary
- Property Boundary

Page 14 of 17



0 100 200 300 400 500 m

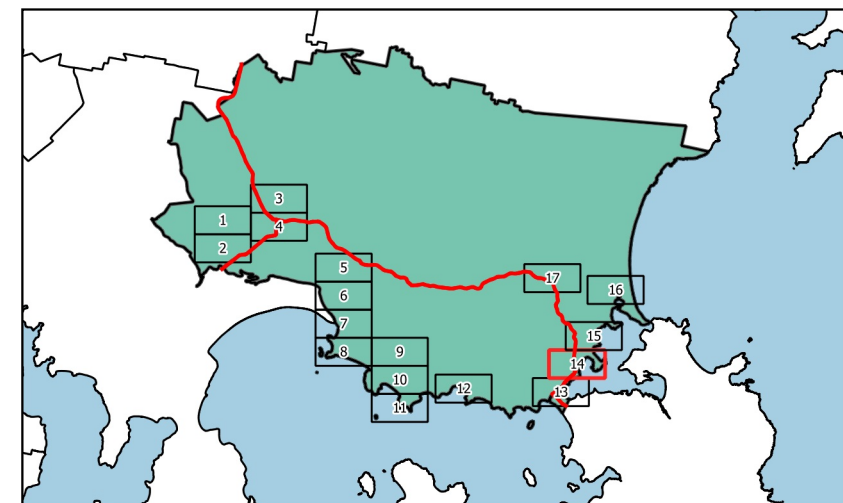


Coordinate System: GDA 1994 MGA Zone 55

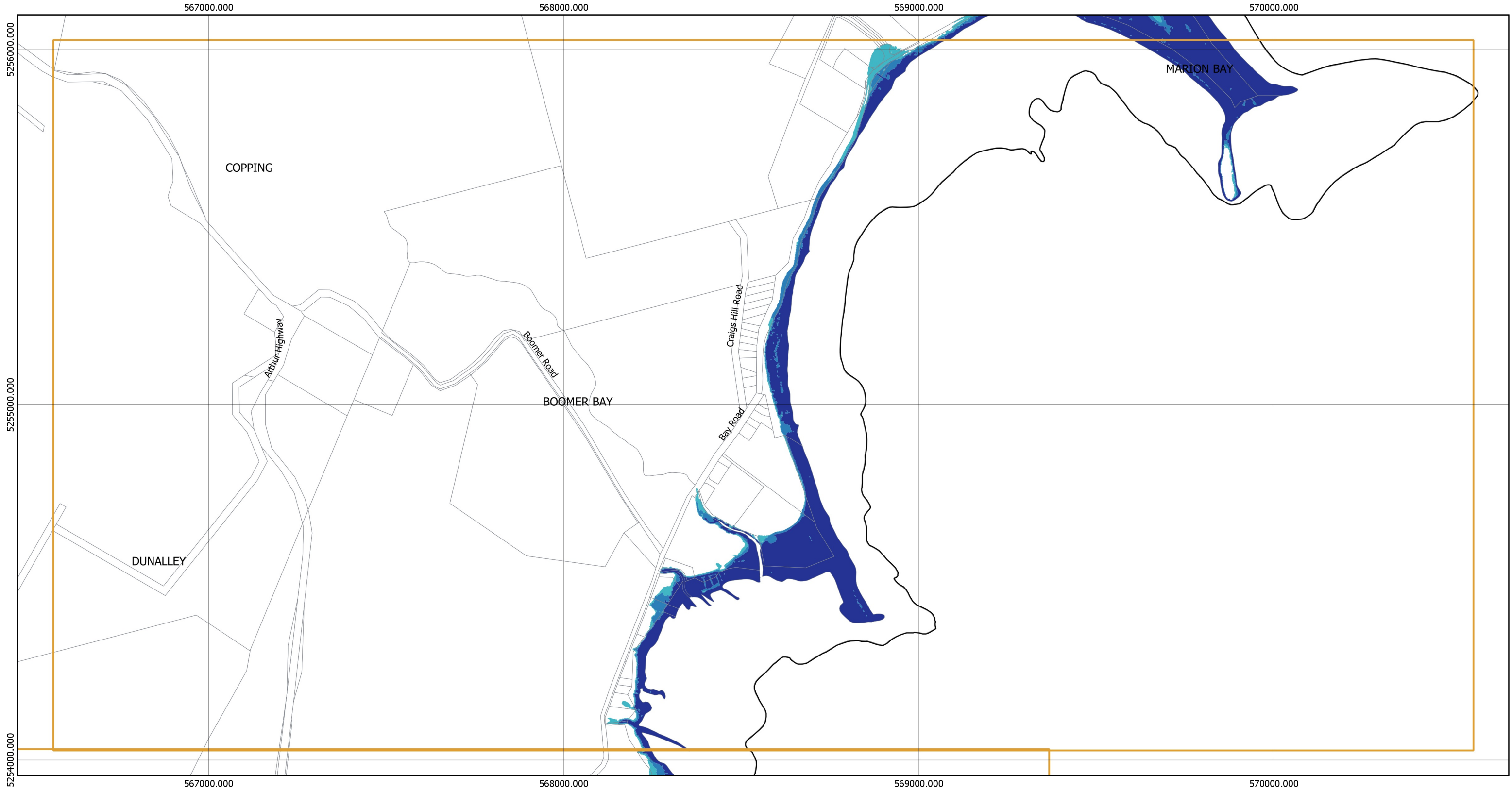
Base data from theLIST, © State of Tasmania
Land title data current as of 20/03/2021

Disclaimer: Before taking any action based on data shown on this map, it should first be verified with the relevant council.

Print Date: 24/05/2021



Sorell Council Local Provisions Schedule - Coastal Inundation Hazard Overlay




Legend

Coastal Inundation Hazard Code

- High Coastal Inundation Hazard Band
- Medium Coastal Inundation Hazard Band
- Low Coastal Inundation Hazard Band
- Coastal Inundation Investigation Area

- LGA Boundary
- Property Boundary

Page 15 of 17

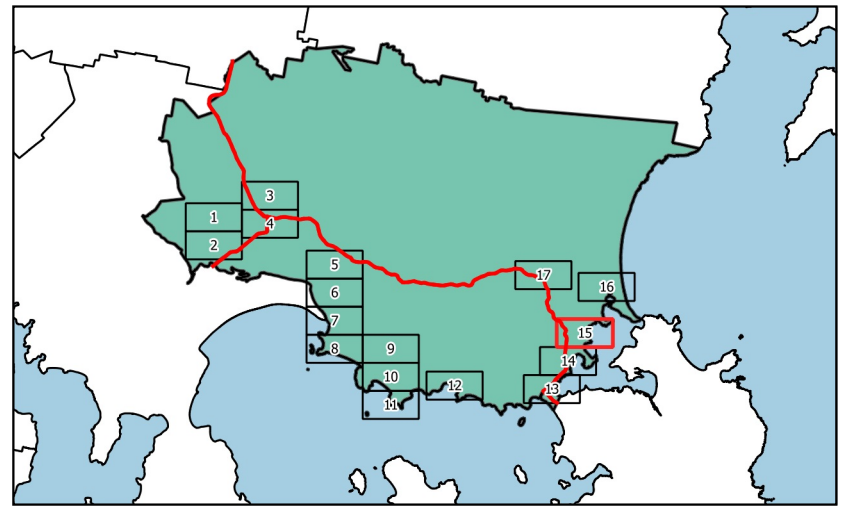


Coordinate System: GDA 1994 MGA Zone 55

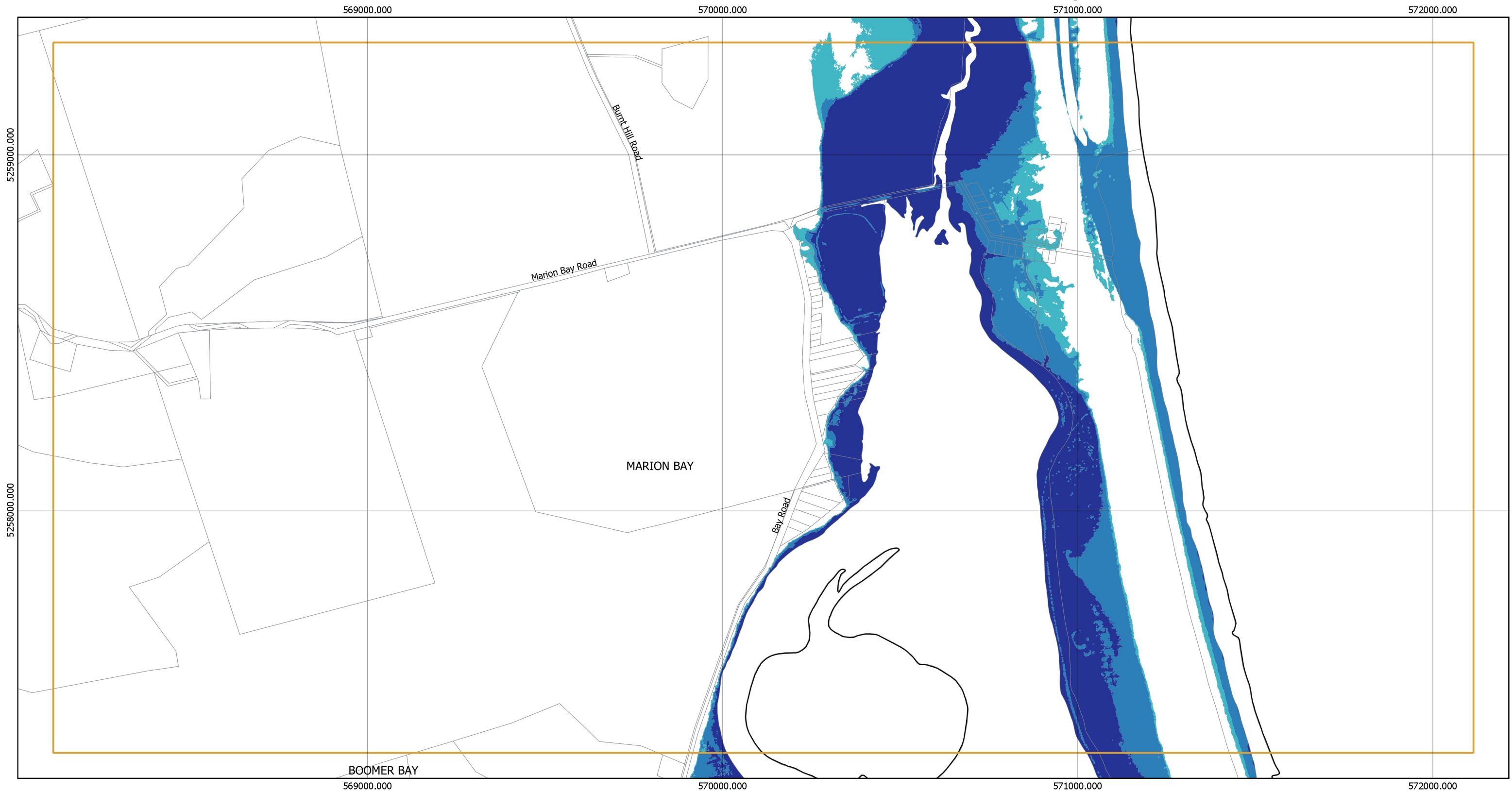
Base data from theLIST, © State of Tasmania
Land title data current as of 20/03/2021

Disclaimer: Before taking any action based on data shown on this map, it should first be verified with the relevant council.

Print Date: 24/05/2021



Sorell Council Local Provisions Schedule - Coastal Inundation Hazard Overlay



Legend

Coastal Inundation Hazard Code

- High Coastal Inundation Hazard Band
- Medium Coastal Inundation Hazard Band
- Low Coastal Inundation Hazard Band
- Coastal Inundation Investigation Area

- LGA Boundary
- Property Boundary

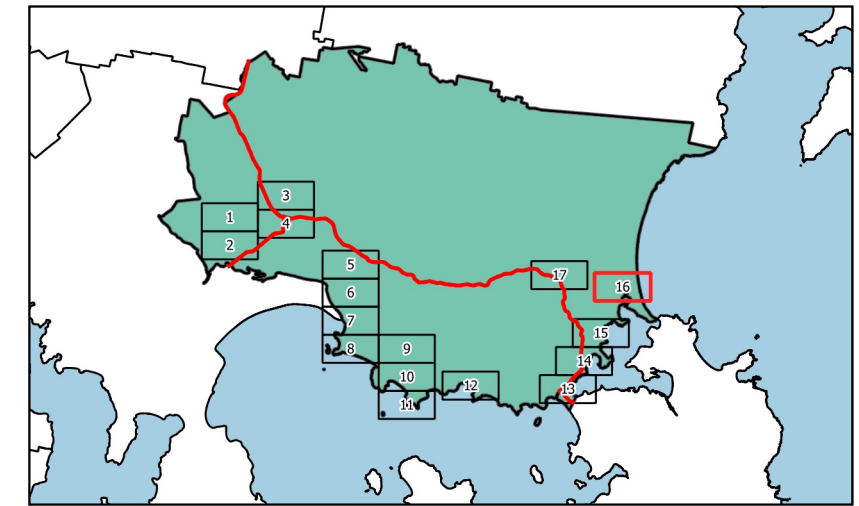
Page 16 of 17

Coordinate System: GDA 1994 MGA Zone 55

Base data from theLIST, © State of Tasmania
Land title data current as of 20/03/2021

Disclaimer: Before taking any action based on data shown on this map, it should first be verified with the relevant council.

Print Date: 24/05/2021



Sorell Council Local Provisions Schedule - Coastal Inundation Hazard Overlay




Legend

Coastal Inundation Hazard Code

- High Coastal Inundation Hazard Band
- Medium Coastal Inundation Hazard Band
- Low Coastal Inundation Hazard Band
- Coastal Inundation Investigation Area

- LGA Boundary
- Property Boundary

Page 17 of 17



Coordinate System: GDA 1994 MGA Zone 55

Base data from theLIST, © State of Tasmania
Land title data current as of 20/03/2021

Disclaimer: Before taking any action based on data shown on this map, it should first be verified with the relevant council.

Print Date: 24/05/2021

