Tasmanian Planning Scheme - Electricity Transmission Infrastructure Protection Code: Central Highlands Local Provisions Schedule

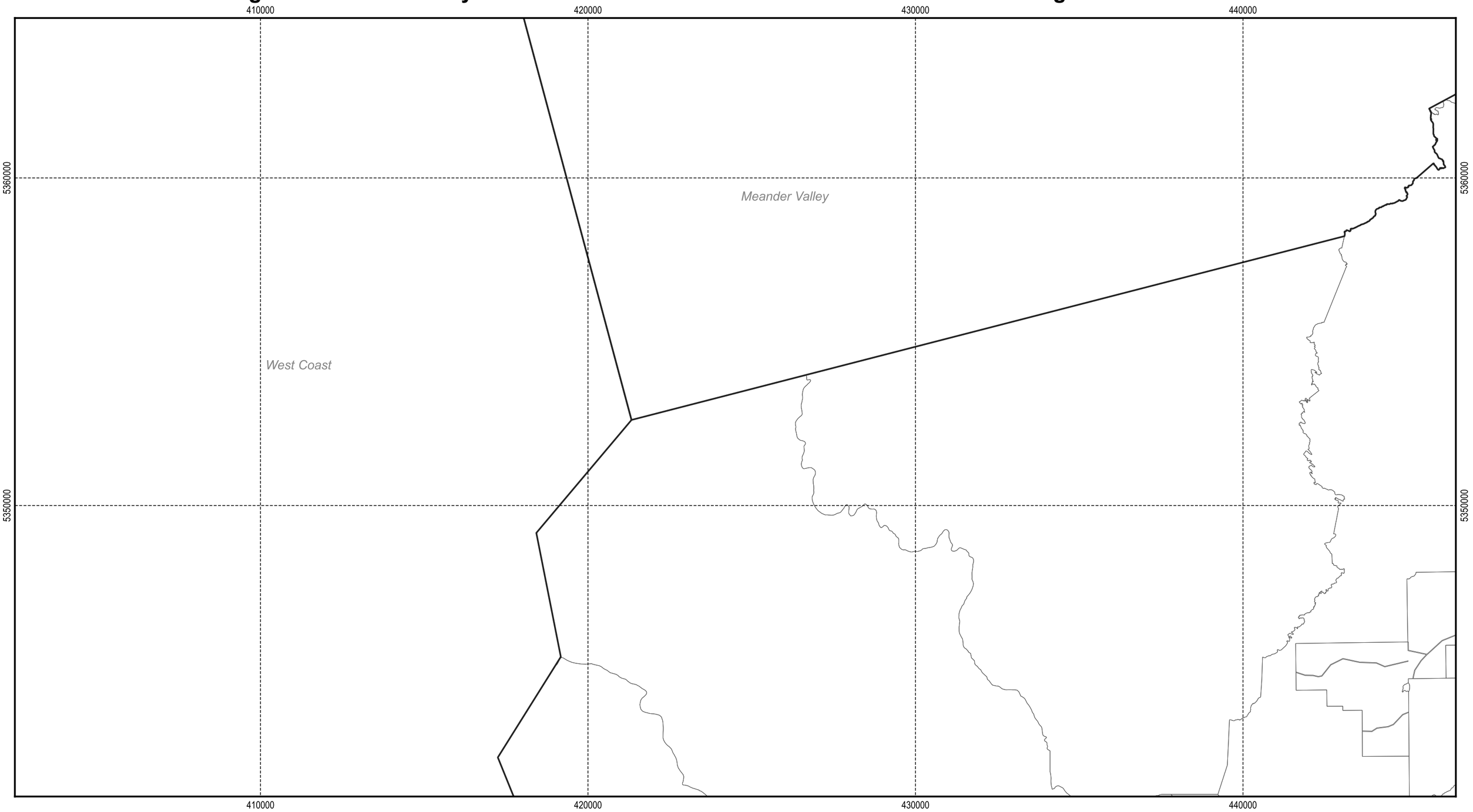

Legend

- Communications station buffer area
- Inner protection area
- Substation facility buffer area
- Electricity transmission corridor
- Substation facility
- Cadastral parcels

N

Map 1 of 69

1,000 2,000 3,000 4,000 5,000 m

Scale: 1:110,000 when printed at A3
Coordinate system: GDA94 MGA Zone 55
Planning data from Central Highlands Council
Base topographic data from the LIST © State of Tasmania
Print Date: 16/07/2021 Cadastre Date: 22/06/2021

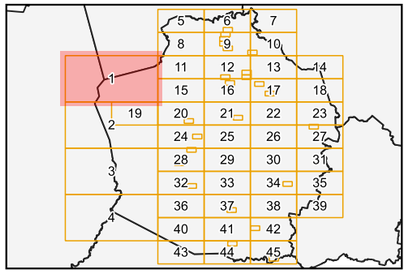

Tasmanian Planning Scheme - Electricity Transmission Infrastructure Protection Code: Central Highlands Local Provisions Schedule

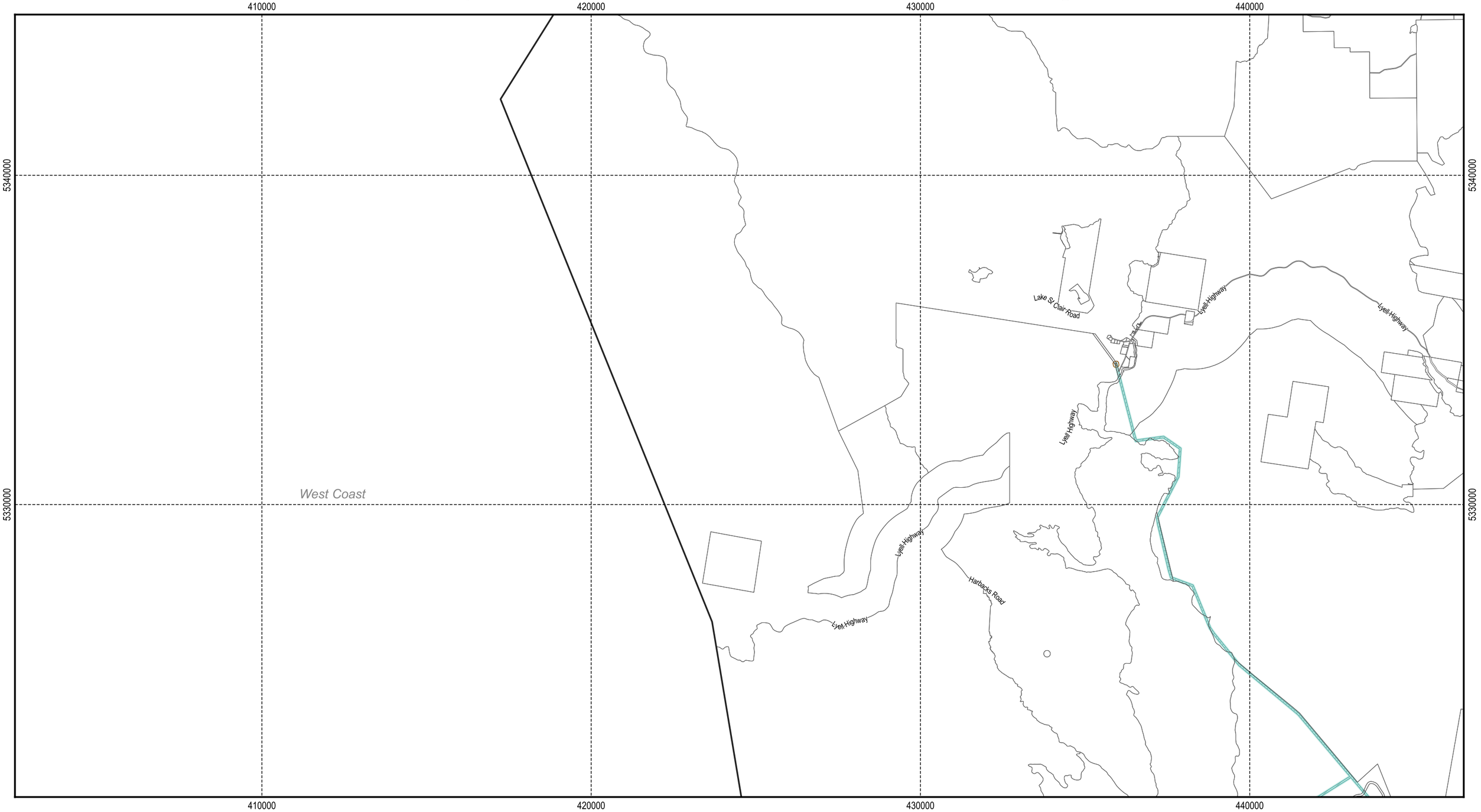

Legend

- Communications station buffer area
- Electricity transmission corridor
- Inner protection area
- Substation facility
- Substation facility buffer area
- Cadastral parcels

N

Map 2 of 69

1,000 2,000 3,000 4,000 5,000 m

Scale: 1:110,000 when printed at A3
Coordinate system: GDA94 MGA Zone 55
Planning data from Central Highlands Council
Base topographic data from the LIST © State of Tasmania
Print Date: 16/07/2021 Cadastre Date: 22/06/2021

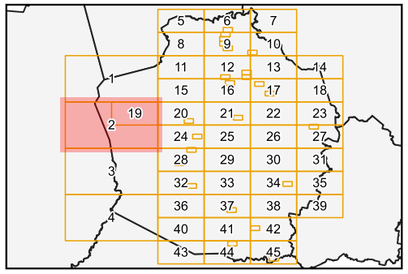

Tasmanian Planning Scheme - Electricity Transmission Infrastructure Protection Code: Central Highlands Local Provisions Schedule

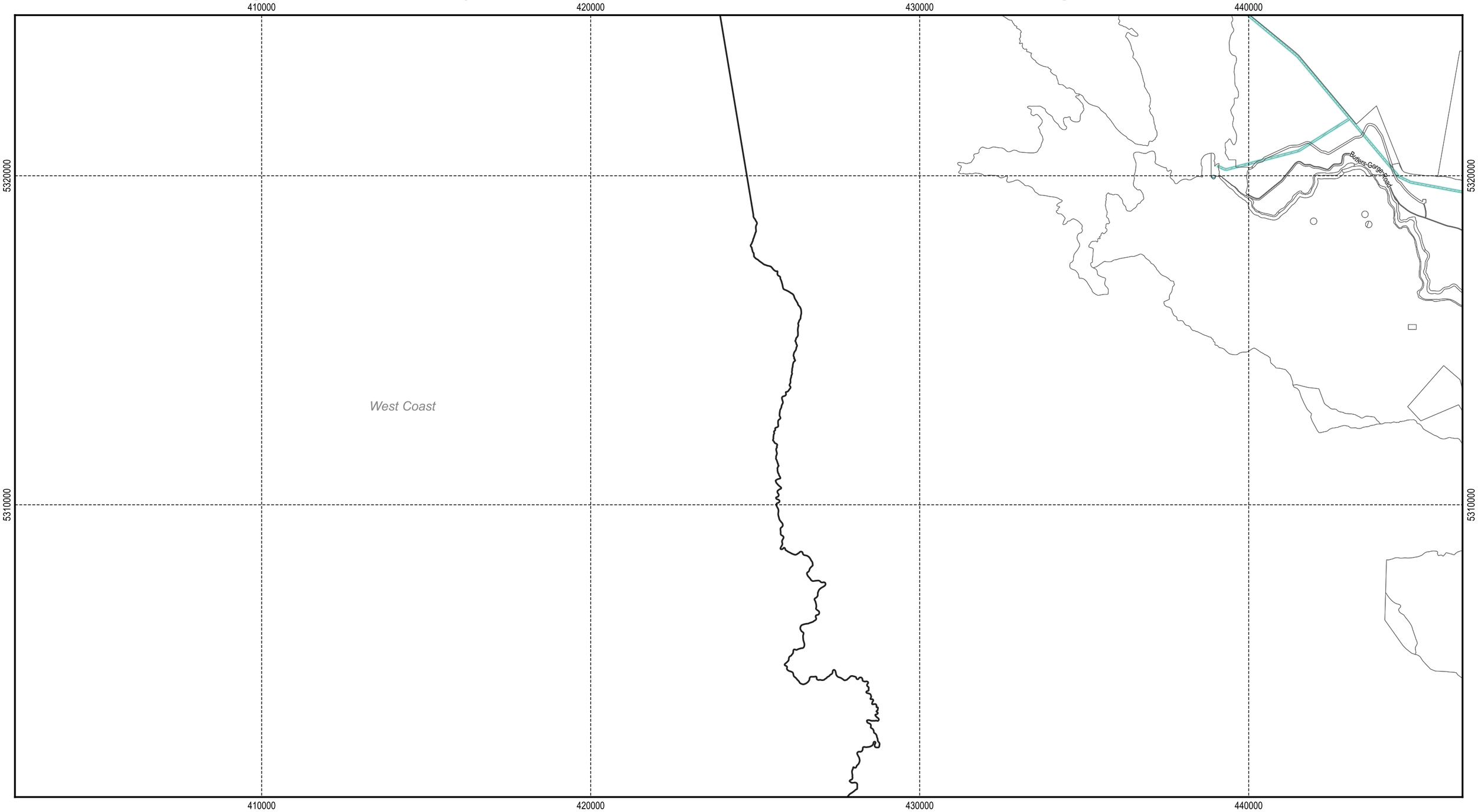

Legend

- Communications station buffer area
- Inner protection area
- Substation facility buffer area
- Electricity transmission corridor
- Substation facility
- Cadastral parcels

N

Map 3 of 69

1,000 2,000 3,000 4,000 5,000 m

Scale: 1:110,000 when printed at A3
Coordinate system: GDA94 MGA Zone 55
Planning data from Central Highlands Council
Base topographic data from the LIST © State of Tasmania
Print Date: 16/07/2021 Cadastre Date: 22/06/2021

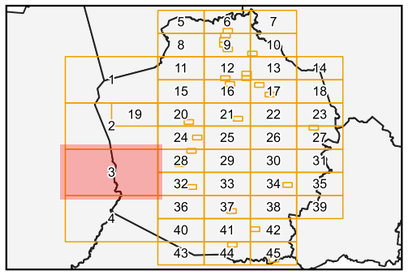

Tasmanian Planning Scheme - Electricity Transmission Infrastructure Protection Code: Central Highlands Local Provisions Schedule

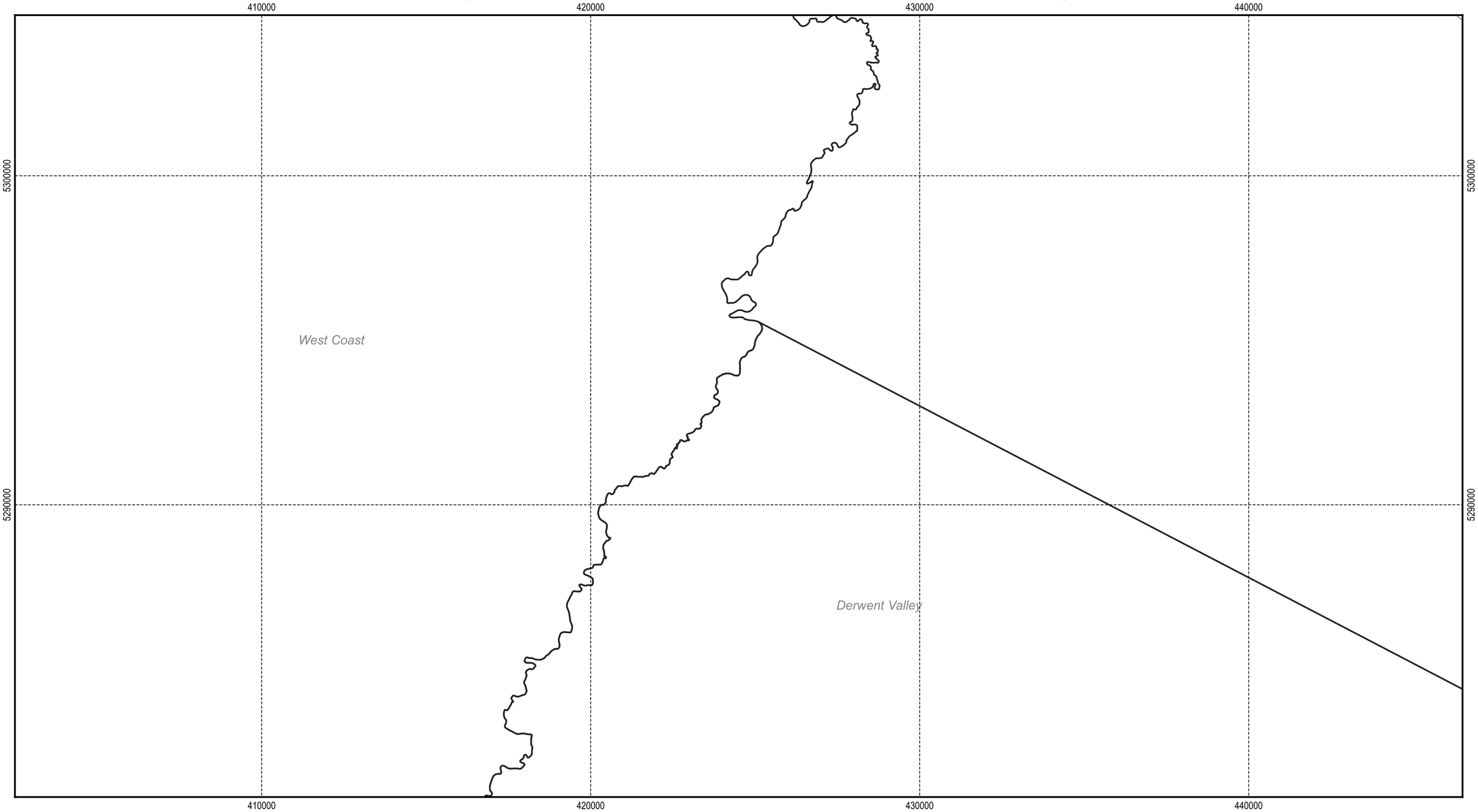

Legend

- Communications station buffer area
- Inner protection area
- Substation facility buffer area
- Electricity transmission corridor
- Substation facility
- Cadastral parcels

N

Map 4 of 69

1,000 2,000 3,000 4,000 5,000 m

Scale: 1:110,000 when printed at A3
Coordinate system: GDA94 MGA Zone 55
Planning data from Central Highlands Council
Base topographic data from the LIST © State of Tasmania
Print Date: 16/07/2021 Cadastre Date: 22/06/2021

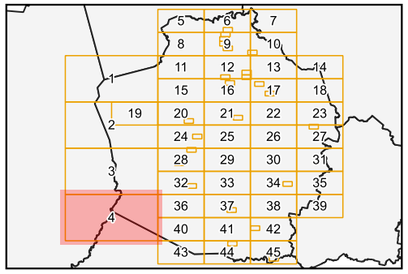

Tasmanian Planning Scheme - Electricity Transmission Infrastructure Protection Code: Central Highlands Local Provisions Schedule

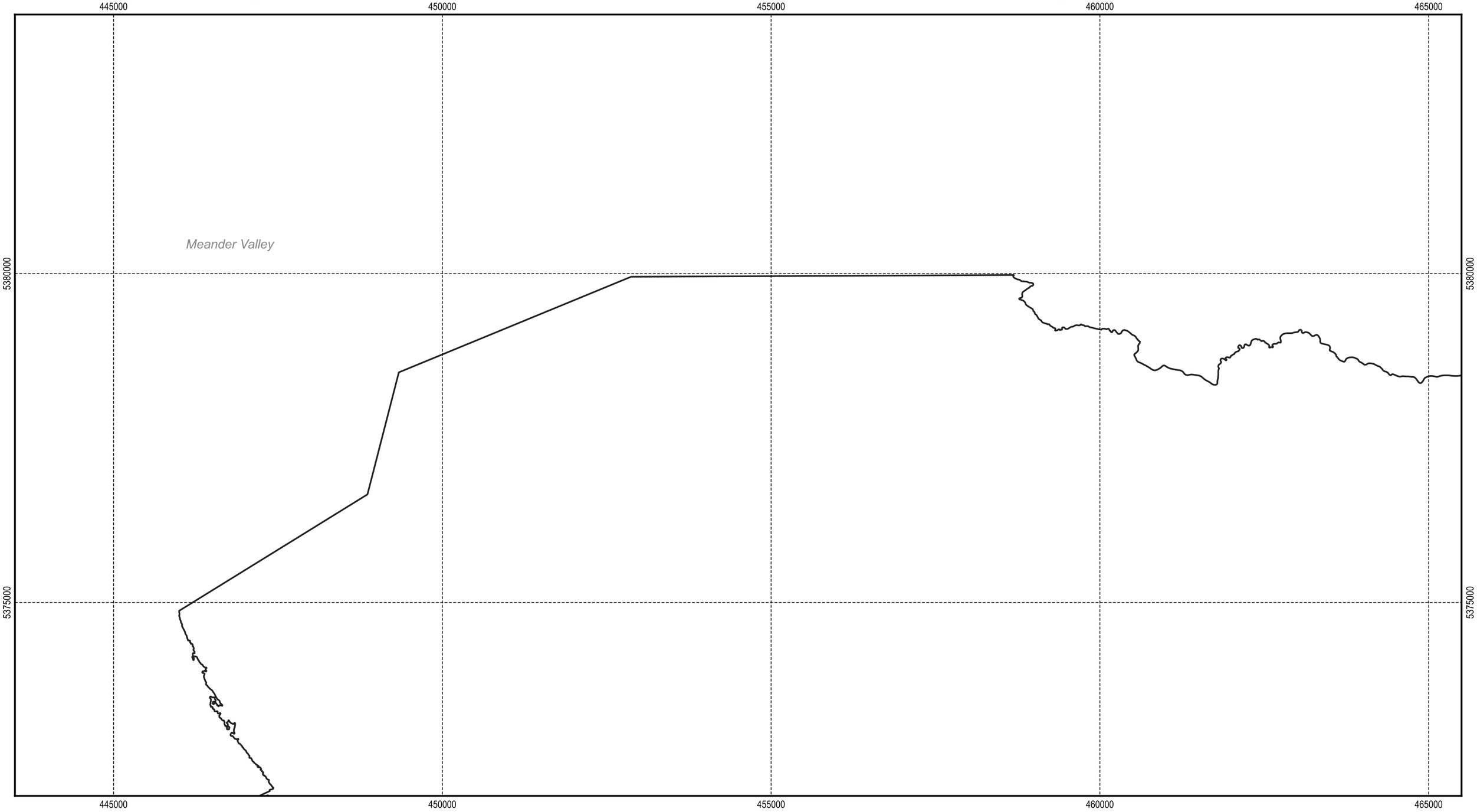

Legend

- Communications station buffer area
- Inner protection area
- Substation facility buffer area
- Electricity transmission corridor
- Substation facility
- Cadastral parcels

N

Map 5 of 69

500 1,000 1,500 2,000 2,500 m

Scale: 1:55,000 when printed at A3
Coordinate system: GDA94 MGA Zone 55
Planning data from Central Highlands Council
Base topographic data from the LIST © State of Tasmania
Print Date: 16/07/2021 Cadastre Date: 22/06/2021

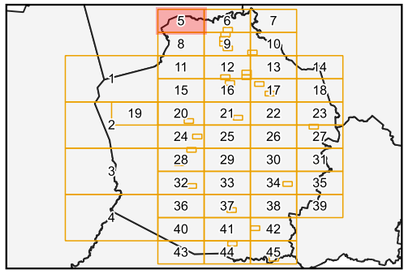

Tasmanian Planning Scheme - Electricity Transmission Infrastructure Protection Code: Central Highlands Local Provisions Schedule

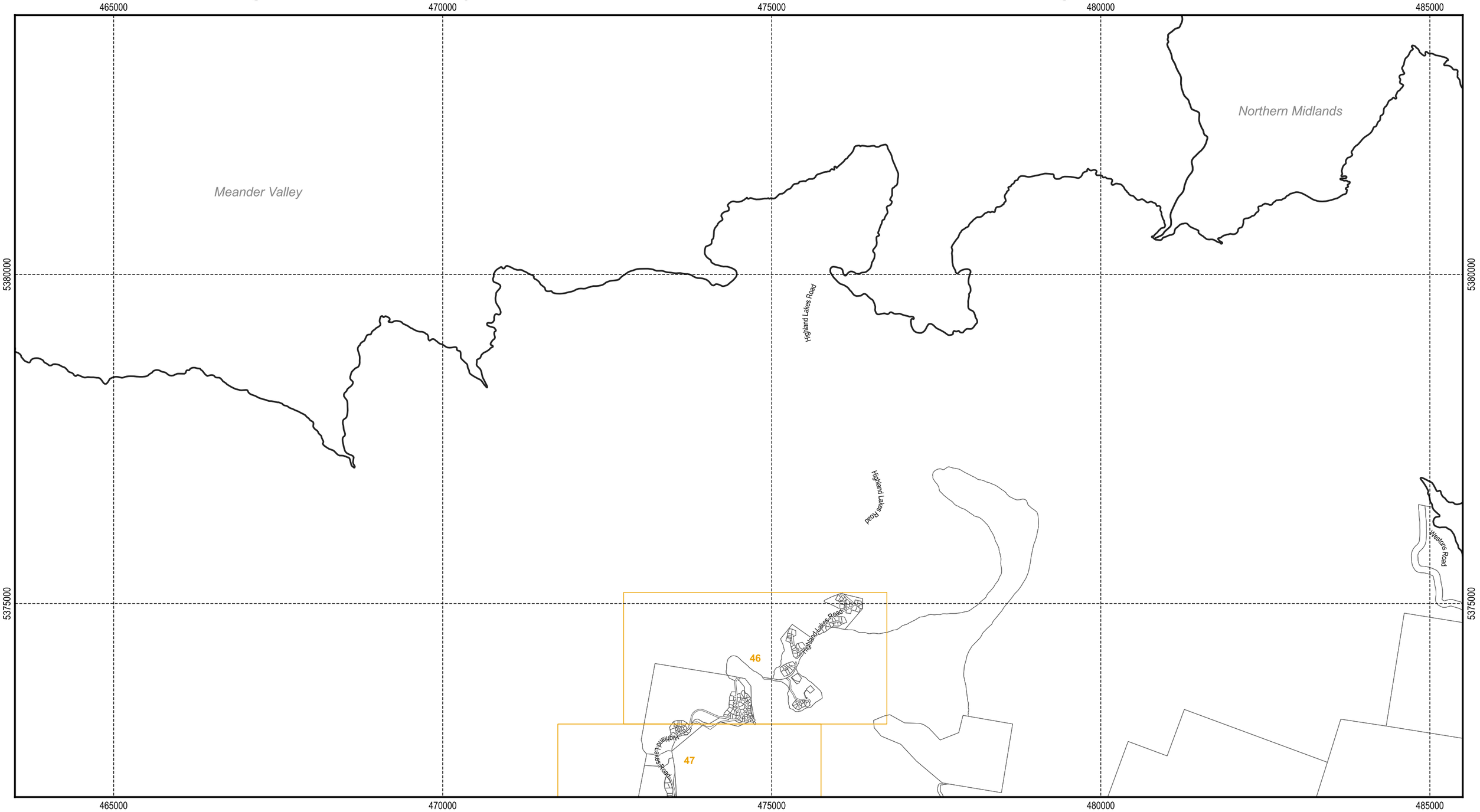

Legend

- Communications station buffer area
- Electricity transmission corridor
- Inner protection area
- Substation facility
- Substation facility buffer area
- Cadastral parcels

N

Map 6 of 69

500 1,000 1,500 2,000 2,500 m

Scale: 1:55,000 when printed at A3
Coordinate system: GDA94 MGA Zone 55
Planning data from Central Highlands Council
Base topographic data from the LIST © State of Tasmania
Print Date: 16/07/2021 Cadastre Date: 22/06/2021

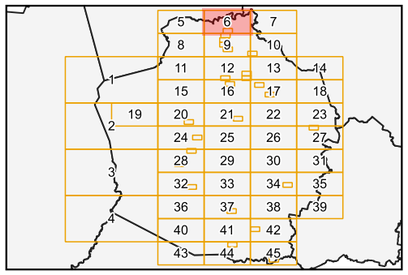

Tasmanian Planning Scheme - Electricity Transmission Infrastructure Protection Code: Central Highlands Local Provisions Schedule

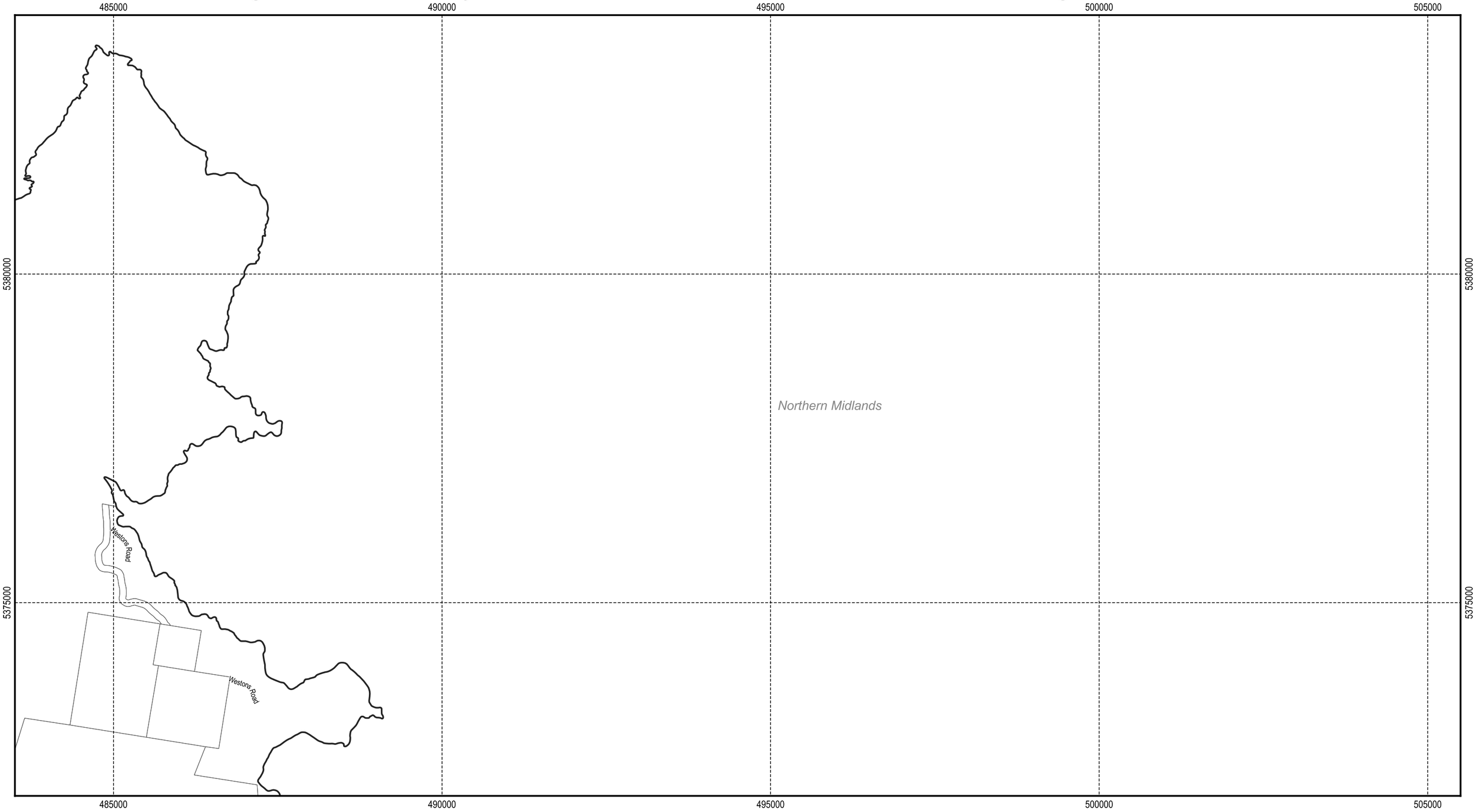

Legend

- Communications station buffer area
- Electricity transmission corridor
- Inner protection area
- Substation facility
- Substation facility buffer area
- Cadastral parcels

N

Map 7 of 69

500 1,000 1,500 2,000 2,500 m

Scale: 1:55,000 when printed at A3
Coordinate system: GDA94 MGA Zone 55
Planning data from Central Highlands Council
Base topographic data from the LIST © State of Tasmania
Print Date: 16/07/2021 Cadastre Date: 22/06/2021

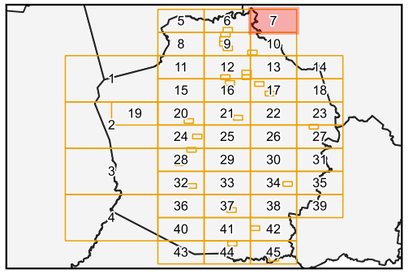

Tasmanian Planning Scheme - Electricity Transmission Infrastructure Protection Code: Central Highlands Local Provisions Schedule

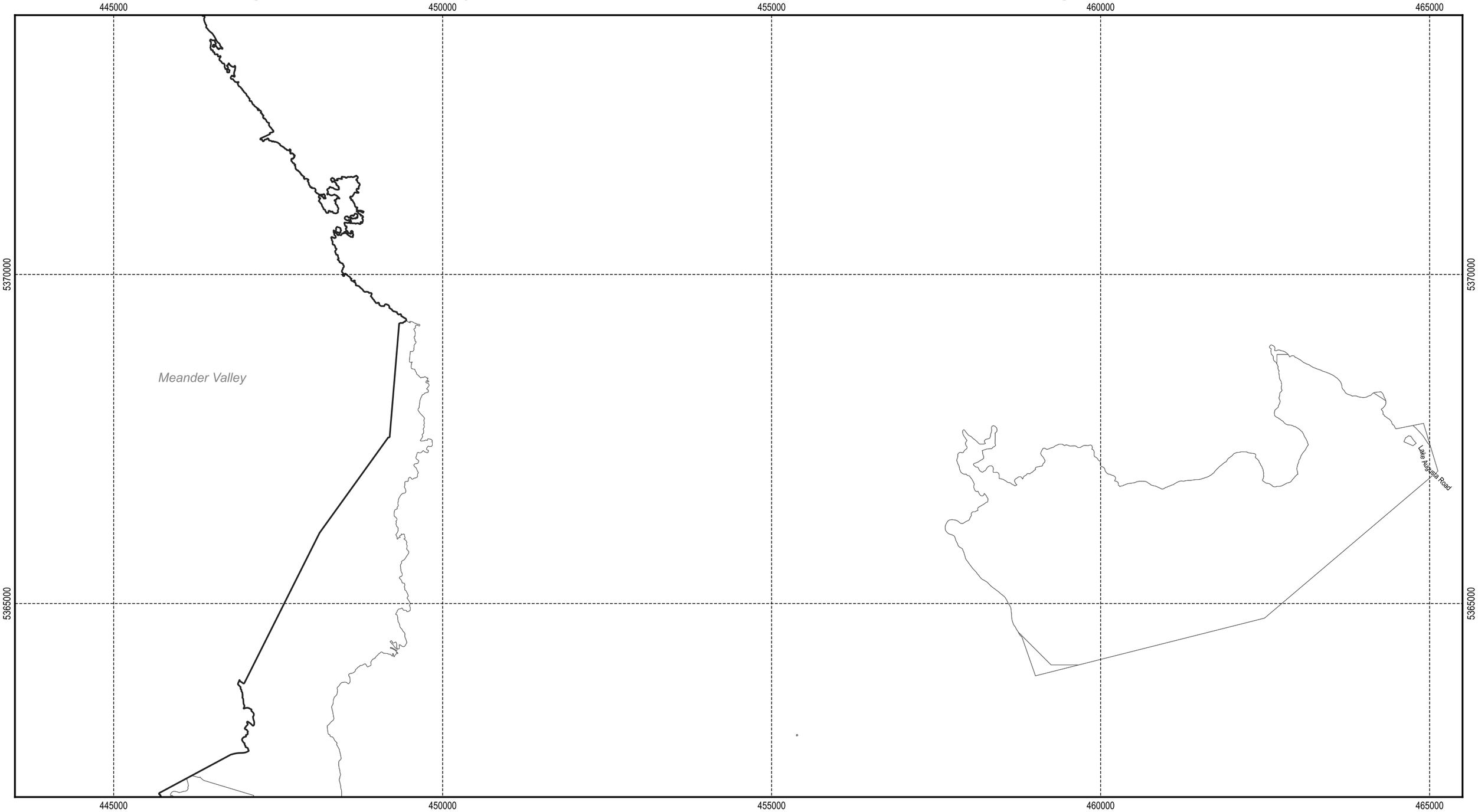

Legend

- Communications station buffer area
- Electricity transmission corridor
- Inner protection area
- Substation facility
- Substation facility buffer area
- Cadastral parcels

N

Map 8 of 69

500 1,000 1,500 2,000 2,500 m

Scale: 1:55,000 when printed at A3
Coordinate system: GDA94 MGA Zone 55
Planning data from Central Highlands Council
Base topographic data from the LIST © State of Tasmania
Print Date: 16/07/2021 Cadastre Date: 22/06/2021

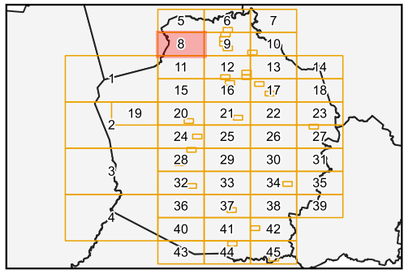

Tasmanian Planning Scheme - Electricity Transmission Infrastructure Protection Code: Central Highlands Local Provisions Schedule

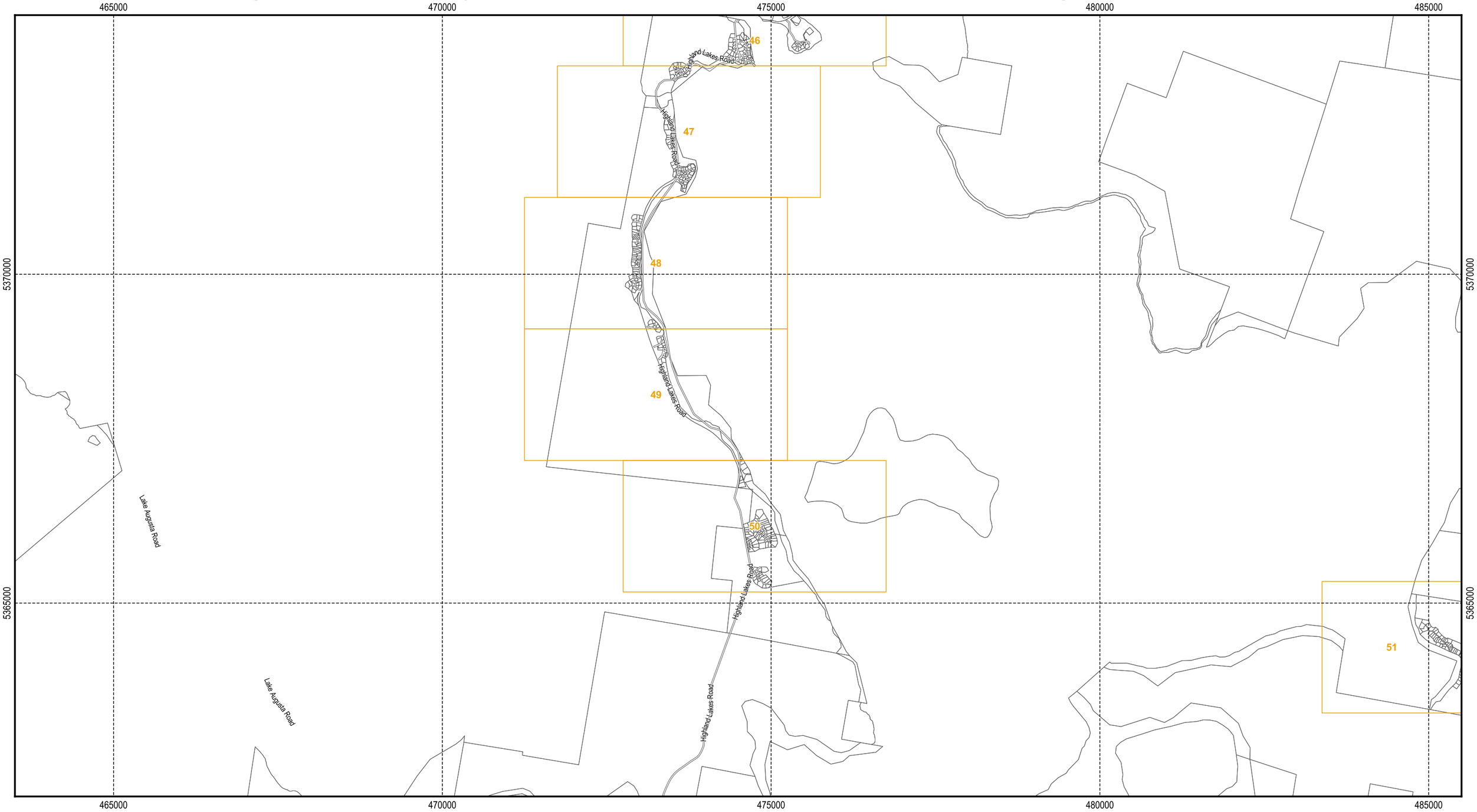

Legend

- Communications station buffer area
- Inner protection area
- Substation facility buffer area
- Electricity transmission corridor
- Substation facility
- Cadastral parcels

N

Map 9 of 69

500 1,000 1,500 2,000 2,500 m

Scale: 1:55,000 when printed at A3
Coordinate system: GDA94 MGA Zone 55
Planning data from Central Highlands Council
Base topographic data from the LIST © State of Tasmania
Print Date: 16/07/2021 Cadastre Date: 22/06/2021

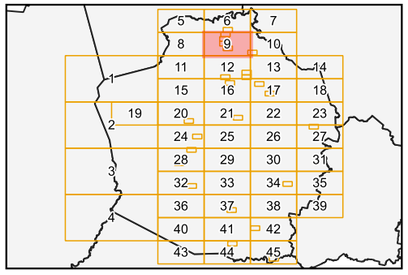

Tasmanian Planning Scheme - Electricity Transmission Infrastructure Protection Code: Central Highlands Local Provisions Schedule

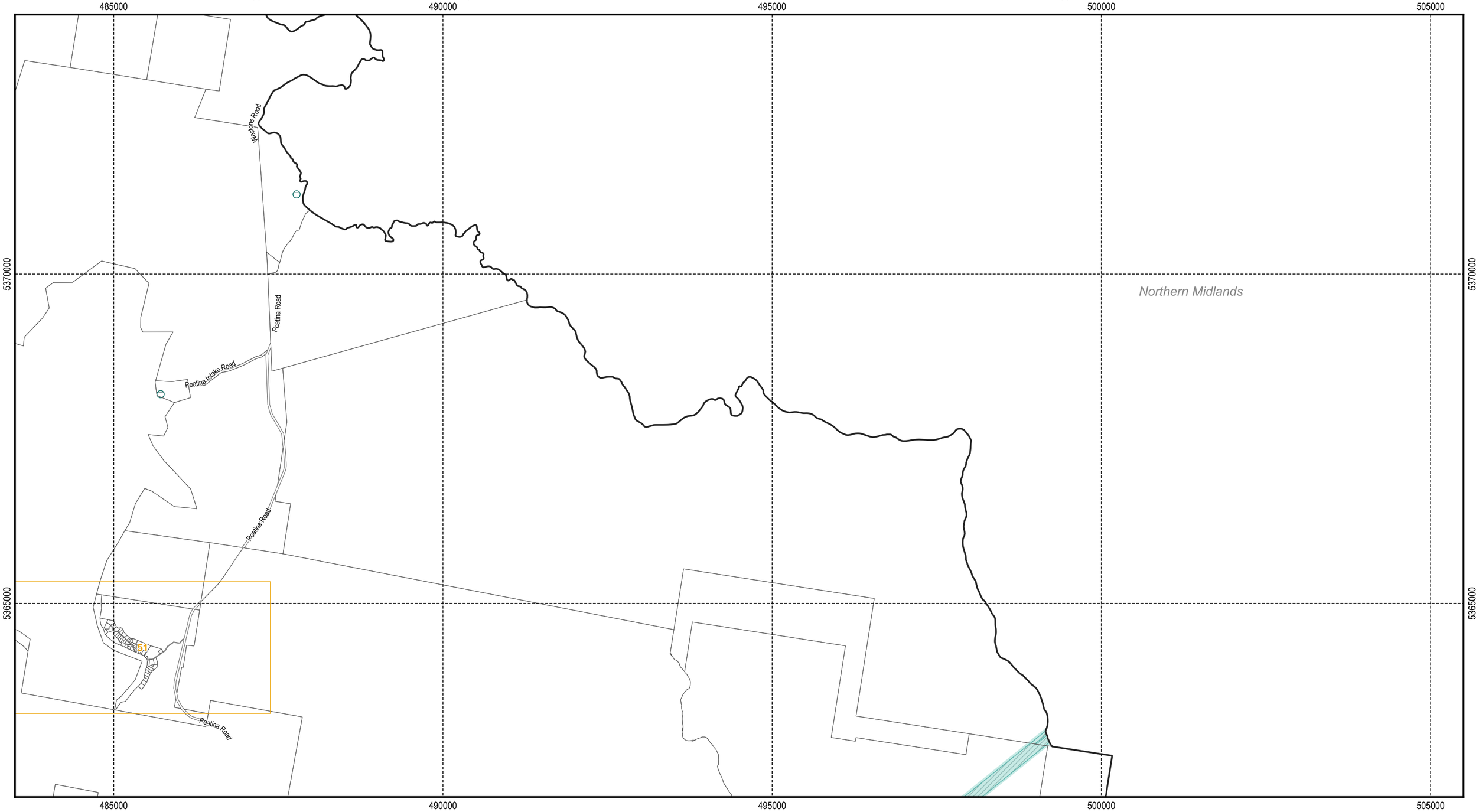

Legend

- Communications station buffer area
- Electricity transmission corridor
- Inner protection area
- Substation facility
- Substation facility buffer area
- Cadastral parcels

N

Map 10 of 69

500 1,000 1,500 2,000 2,500 m

Scale: 1:55,000 when printed at A3
Coordinate system: GDA94 MGA Zone 55
Planning data from Central Highlands Council
Base topographic data from the LIST © State of Tasmania
Print Date: 16/07/2021 Cadastre Date: 22/06/2021

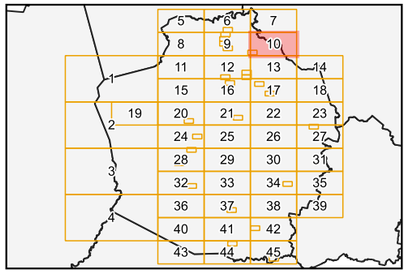

Tasmanian Planning Scheme - Electricity Transmission Infrastructure Protection Code: Central Highlands Local Provisions Schedule

Legend

- Communications station buffer area
- Inner protection area
- Substation facility buffer area
- Electricity transmission corridor
- Substation facility
- Cadastral parcels

N

Map 11 of 69

500 1,000 1,500 2,000 2,500 m

Scale: 1:55,000 when printed at A3
Coordinate system: GDA94 MGA Zone 55
Planning data from Central Highlands Council
Base topographic data from the LIST © State of Tasmania
Print Date: 16/07/2021 Cadastre Date: 22/06/2021

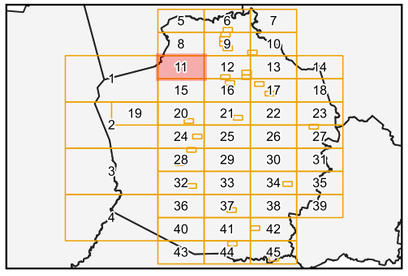

Tasmanian Planning Scheme - Electricity Transmission Infrastructure Protection Code: Central Highlands Local Provisions Schedule

Legend

- Communications station buffer area
- Inner protection area
- Substation facility buffer area
- Electricity transmission corridor
- Substation facility
- Cadastral parcels

N

Map 12 of 69

500 1,000 1,500 2,000 2,500 m

Scale: 1:55,000 when printed at A3
Coordinate system: GDA94 MGA Zone 55
Planning data from Central Highlands Council
Base topographic data from the LIST © State of Tasmania
Print Date: 16/07/2021 Cadastre Date: 22/06/2021

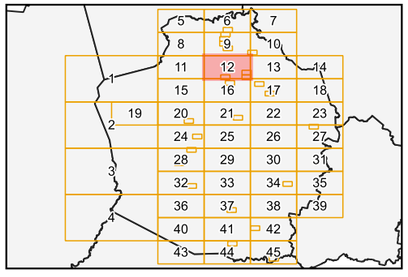

Tasmanian Planning Scheme - Electricity Transmission Infrastructure Protection Code: Central Highlands Local Provisions Schedule

Legend

- Communications station buffer area
- Electricity transmission corridor
- Inner protection area
- Substation facility
- Substation facility buffer area
- Cadastral parcels

N

Map 13 of 69

500 1,000 1,500 2,000 2,500 m

Scale: 1:55,000 when printed at A3
Coordinate system: GDA94 MGA Zone 55
Planning data from Central Highlands Council
Base topographic data from the LIST © State of Tasmania
Print Date: 16/07/2021 Cadastre Date: 22/06/2021

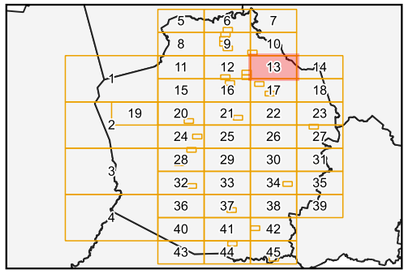

Tasmanian Planning Scheme - Electricity Transmission Infrastructure Protection Code: Central Highlands Local Provisions Schedule

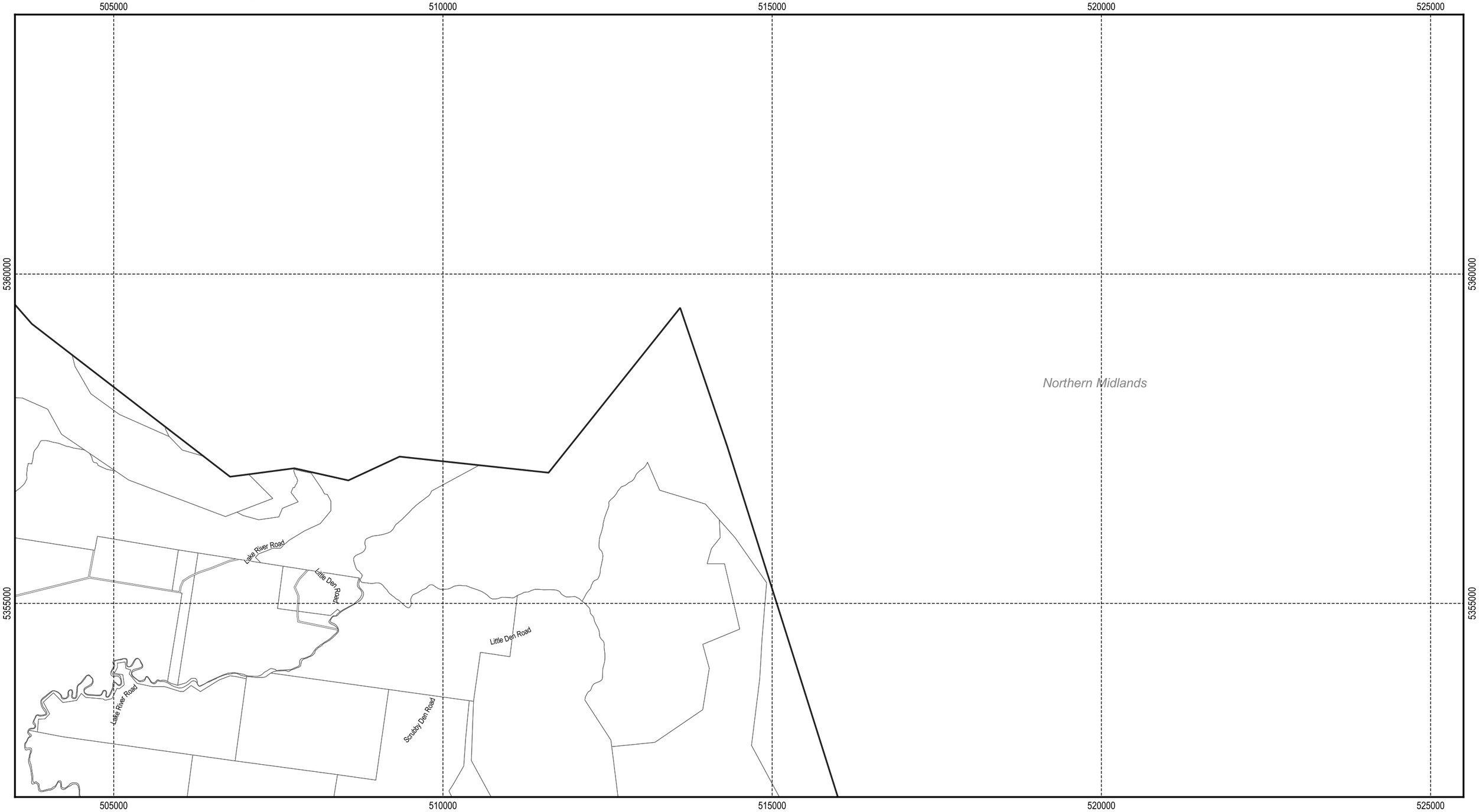

Legend

- Communications station buffer area
- Electricity transmission corridor
- Inner protection area
- Substation facility
- Substation facility buffer area
- Cadastral parcels

N

Map 14 of 69

500 1,000 1,500 2,000 2,500 m

Scale: 1:55,000 when printed at A3
Coordinate system: GDA94 MGA Zone 55
Planning data from Central Highlands Council
Base topographic data from the LIST © State of Tasmania
Print Date: 16/07/2021 Cadastre Date: 22/06/2021

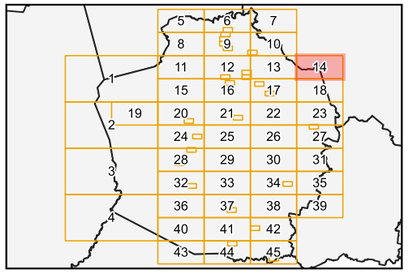

Tasmanian Planning Scheme - Electricity Transmission Infrastructure Protection Code: Central Highlands Local Provisions Schedule

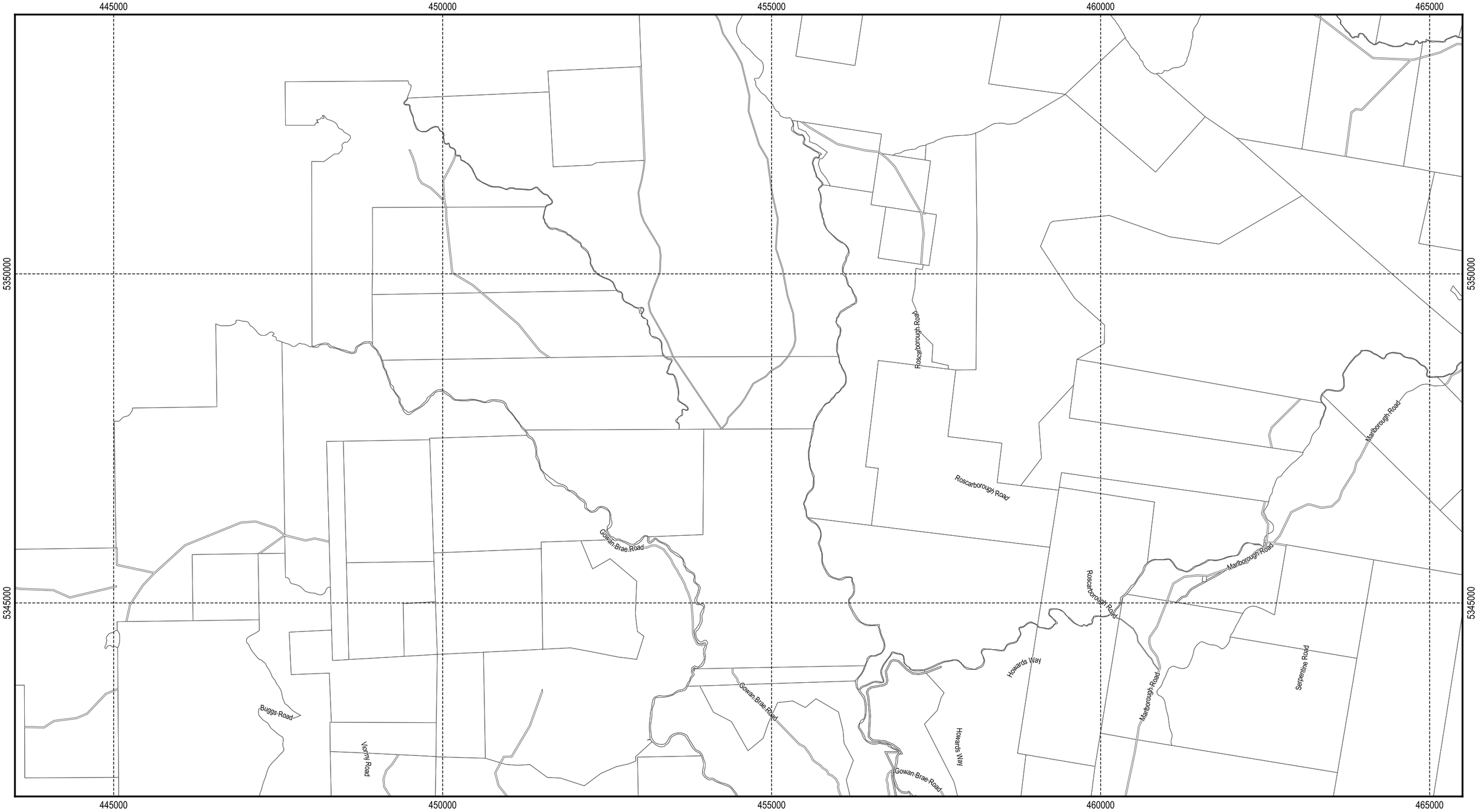

Legend

- Communications station buffer area
- Inner protection area
- Substation facility buffer area
- Electricity transmission corridor
- Substation facility
- Cadastral parcels

N

Map 15 of 69

500 1,000 1,500 2,000 2,500 m

Scale: 1:55,000 when printed at A3
Coordinate system: GDA94 MGA Zone 55
Planning data from Central Highlands Council
Base topographic data from the LIST © State of Tasmania
Print Date: 16/07/2021 Cadastre Date: 22/06/2021

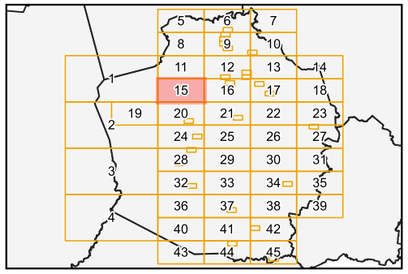

Tasmanian Planning Scheme - Electricity Transmission Infrastructure Protection Code: Central Highlands Local Provisions Schedule

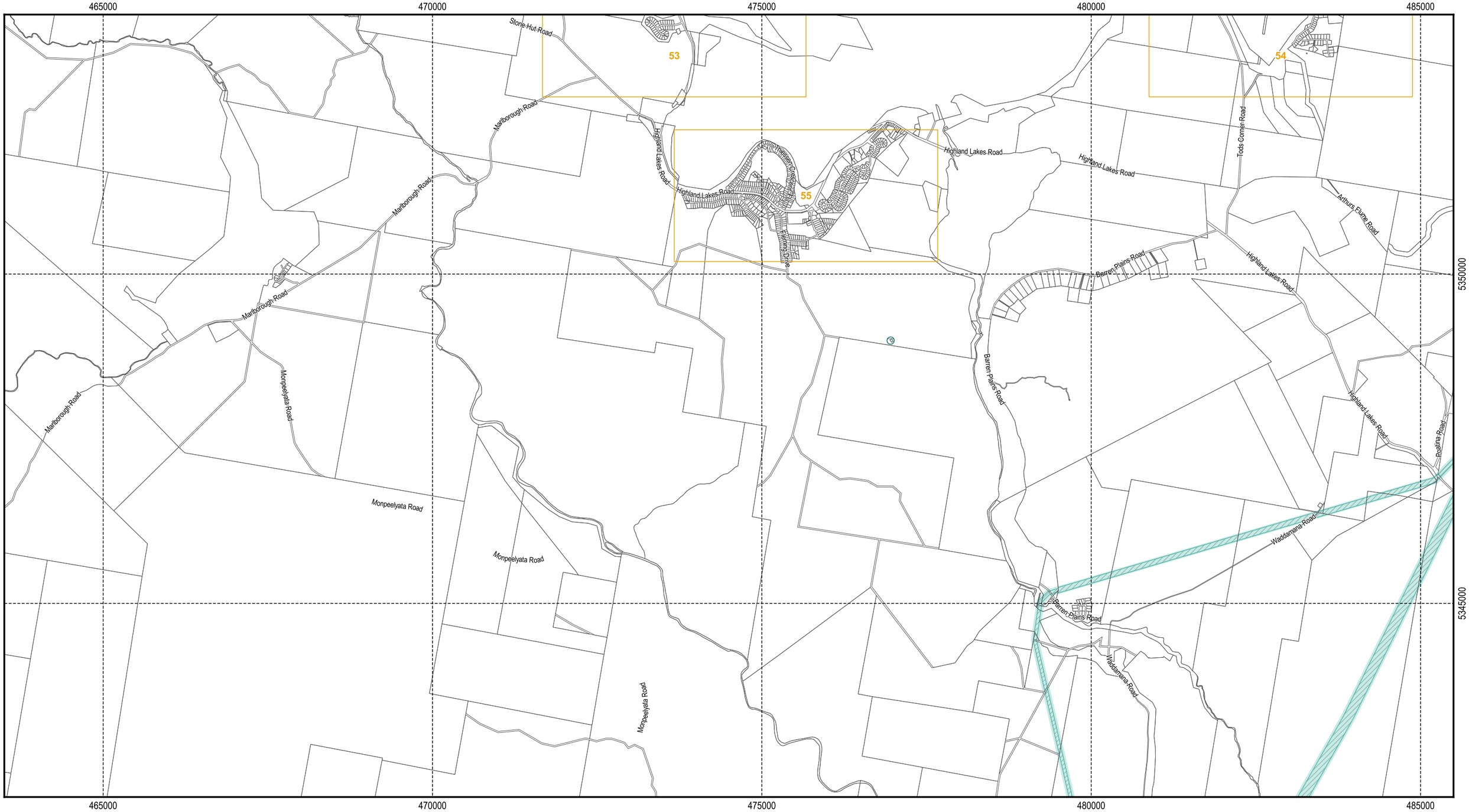

Legend

- Communications station buffer area
- Electricity transmission corridor
- Inner protection area
- Substation facility
- Substation facility buffer area
- Cadastral parcels

N

Map 16 of 69

500 1,000 1,500 2,000 2,500 m

Scale: 1:55,000 when printed at A3
Coordinate system: GDA94 MGA Zone 55
Planning data from Central Highlands Council
Base topographic data from the LIST © State of Tasmania
Print Date: 16/07/2021 Cadastre Date: 22/06/2021

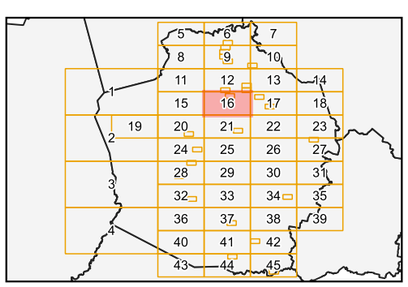

Tasmanian Planning Scheme - Electricity Transmission Infrastructure Protection Code: Central Highlands Local Provisions Schedule

Legend

- Communications station buffer area
- Electricity transmission corridor
- Inner protection area
- Substation facility
- Substation facility buffer area
- Cadastral parcels

N

Map 17 of 69

500 1,000 1,500 2,000 2,500 m

Scale: 1:55,000 when printed at A3
Coordinate system: GDA94 MGA Zone 55
Planning data from Central Highlands Council
Base topographic data from the LIST © State of Tasmania
Print Date: 16/07/2021 Cadastre Date: 22/06/2021

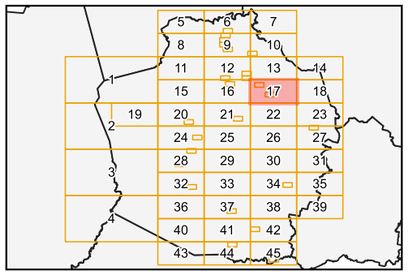

Tasmanian Planning Scheme - Electricity Transmission Infrastructure Protection Code: Central Highlands Local Provisions Schedule

Legend

- Communications station buffer area
- Electricity transmission corridor
- Inner protection area
- Substation facility
- Substation facility buffer area
- Cadastral parcels

N

Map 18 of 69

500 1,000 1,500 2,000 2,500 m

Scale: 1:55,000 when printed at A3
Coordinate system: GDA94 MGA Zone 55
Planning data from Central Highlands Council
Base topographic data from the LIST © State of Tasmania
Print Date: 16/07/2021 Cadastre Date: 22/06/2021

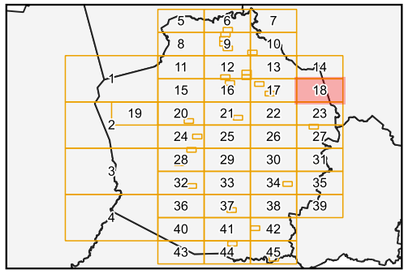

Tasmanian Planning Scheme - Electricity Transmission Infrastructure Protection Code: Central Highlands Local Provisions Schedule

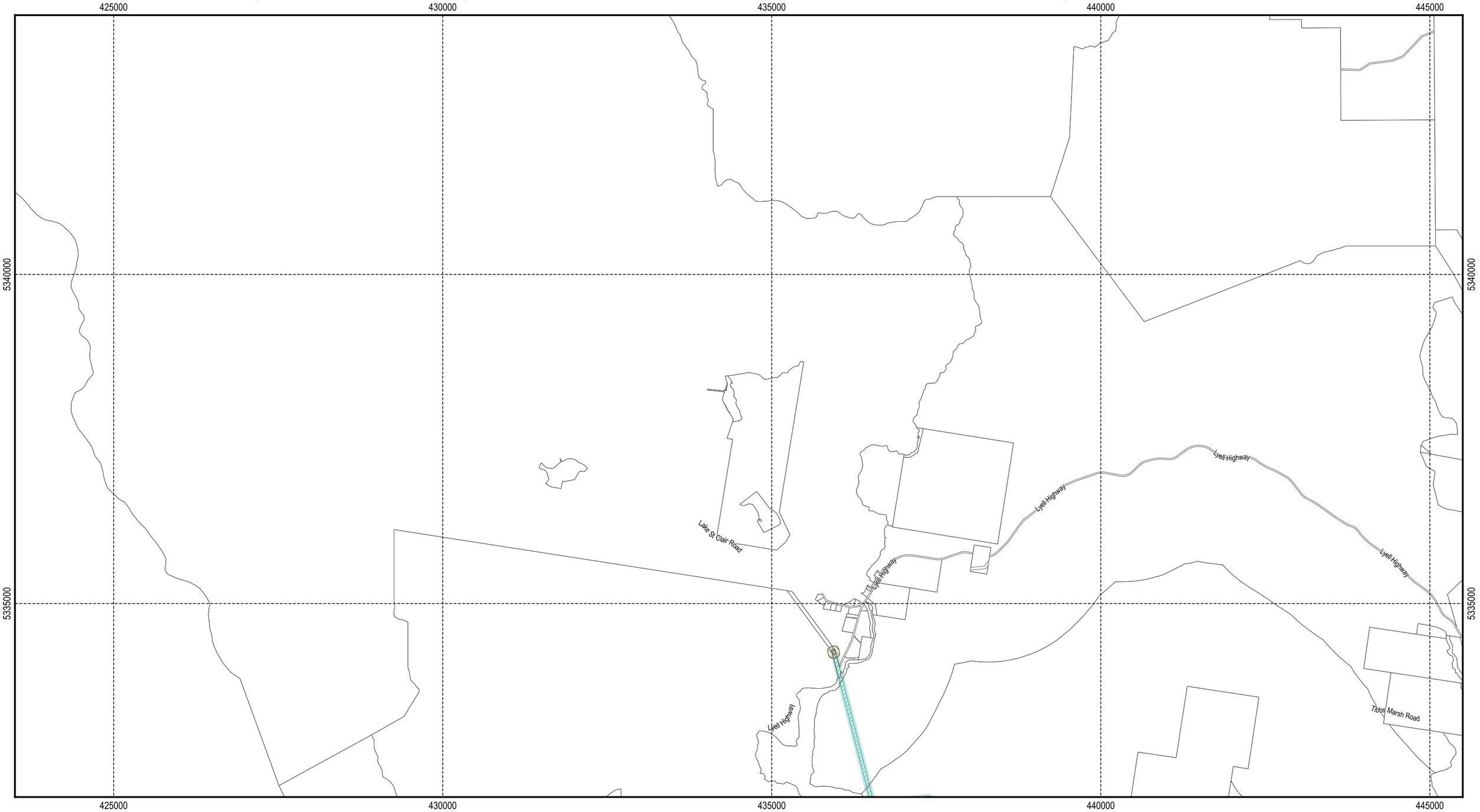

Legend

- Communications station buffer area
- Electricity transmission corridor
- Inner protection area
- Substation facility
- Substation facility buffer area
- Cadastral parcels

N

Map 19 of 69

500 1,000 1,500 2,000 2,500 m

Scale: 1:55,000 when printed at A3
Coordinate system: GDA94 MGA Zone 55
Planning data from Central Highlands Council
Base topographic data from the LIST © State of Tasmania
Print Date: 16/07/2021 Cadastre Date: 22/06/2021

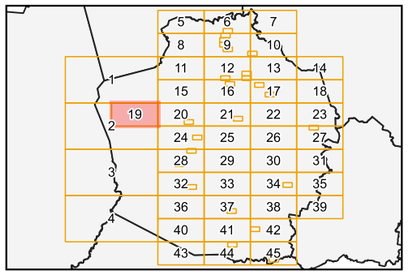

Tasmanian Planning Scheme - Electricity Transmission Infrastructure Protection Code: Central Highlands Local Provisions Schedule

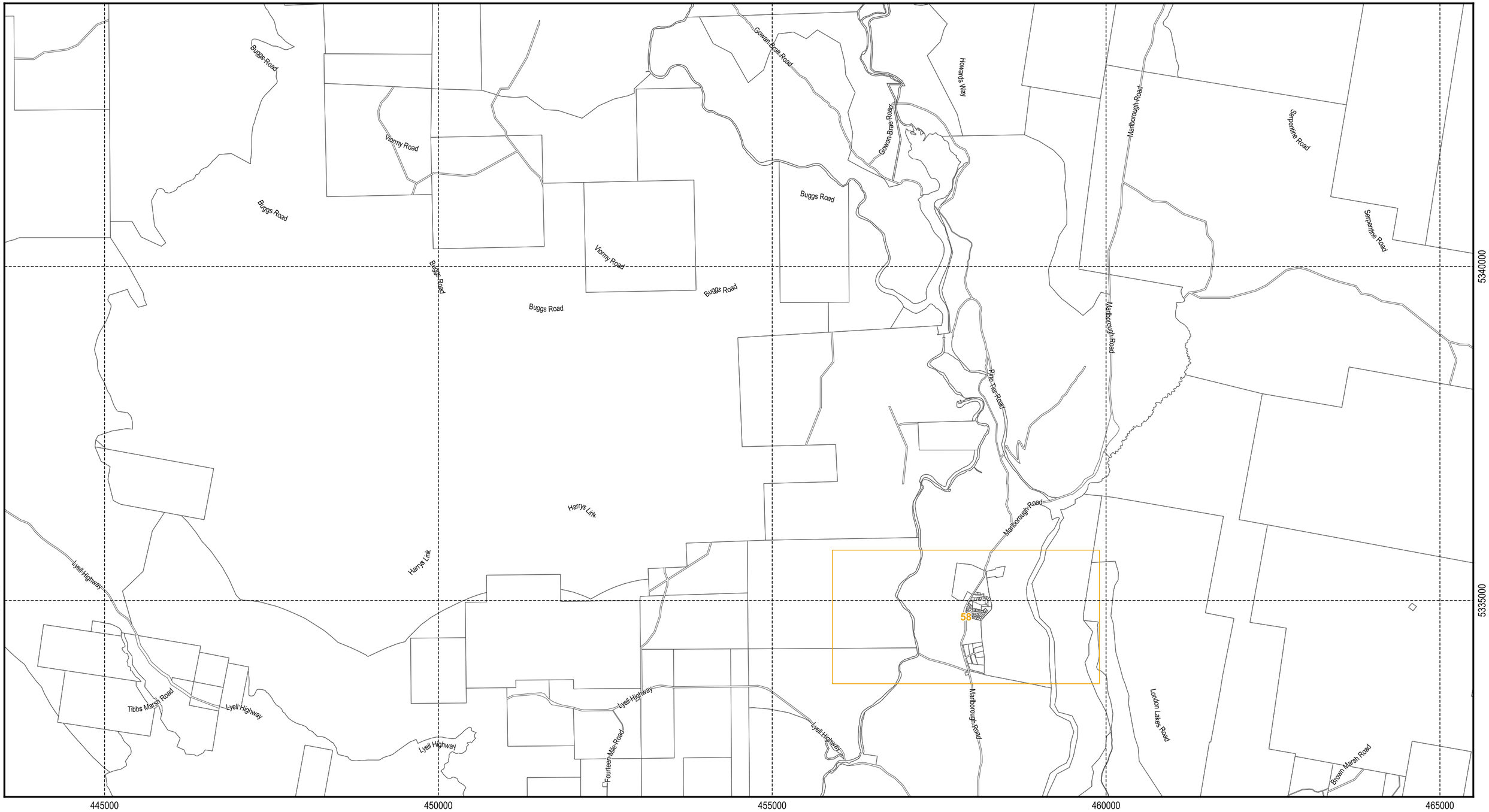

Legend

- Communications station buffer area
- Electricity transmission corridor
- Inner protection area
- Substation facility
- Substation facility buffer area
- Cadastral parcels

N

Map 20 of 69

500 1,000 1,500 2,000 2,500 m

Scale: 1:55,000 when printed at A3
Coordinate system: GDA94 MGA Zone 55
Planning data from Central Highlands Council
Base topographic data from the LIST © State of Tasmania
Print Date: 16/07/2021 Cadastre Date: 22/06/2021

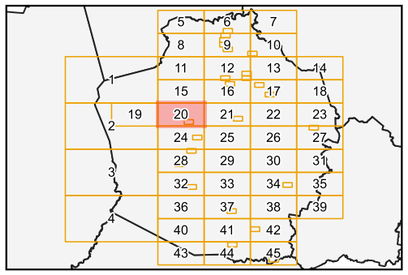

Tasmanian Planning Scheme - Electricity Transmission Infrastructure Protection Code: Central Highlands Local Provisions Schedule

Legend

- Communications station buffer area
- Electricity transmission corridor
- Inner protection area
- Substation facility
- Substation facility buffer area
- Cadastral parcels

N

Map 21 of 69

500 1,000 1,500 2,000 2,500 m

Scale: 1:55,000 when printed at A3
Coordinate system: GDA94 MGA Zone 55
Planning data from Central Highlands Council
Base topographic data from the LIST © State of Tasmania
Print Date: 16/07/2021 Cadastre Date: 22/06/2021

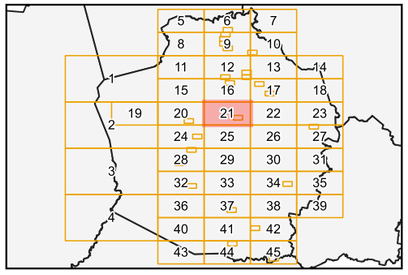

Tasmanian Planning Scheme - Electricity Transmission Infrastructure Protection Code: Central Highlands Local Provisions Schedule

Legend

- Communications station buffer area
- Inner protection area
- Substation facility buffer area
- Electricity transmission corridor
- Substation facility
- Cadastral parcels

N

Map 22 of 69

500 1,000 1,500 2,000 2,500 m

Scale: 1:55,000 when printed at A3
Coordinate system: GDA94 MGA Zone 55
Planning data from Central Highlands Council
Base topographic data from the LIST © State of Tasmania
Print Date: 16/07/2021 Cadastre Date: 22/06/2021

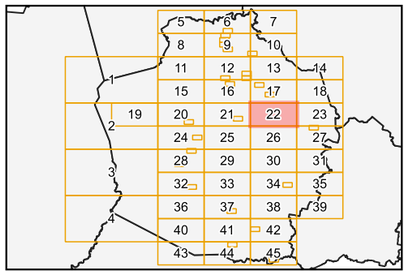

Tasmanian Planning Scheme - Electricity Transmission Infrastructure Protection Code: Central Highlands Local Provisions Schedule

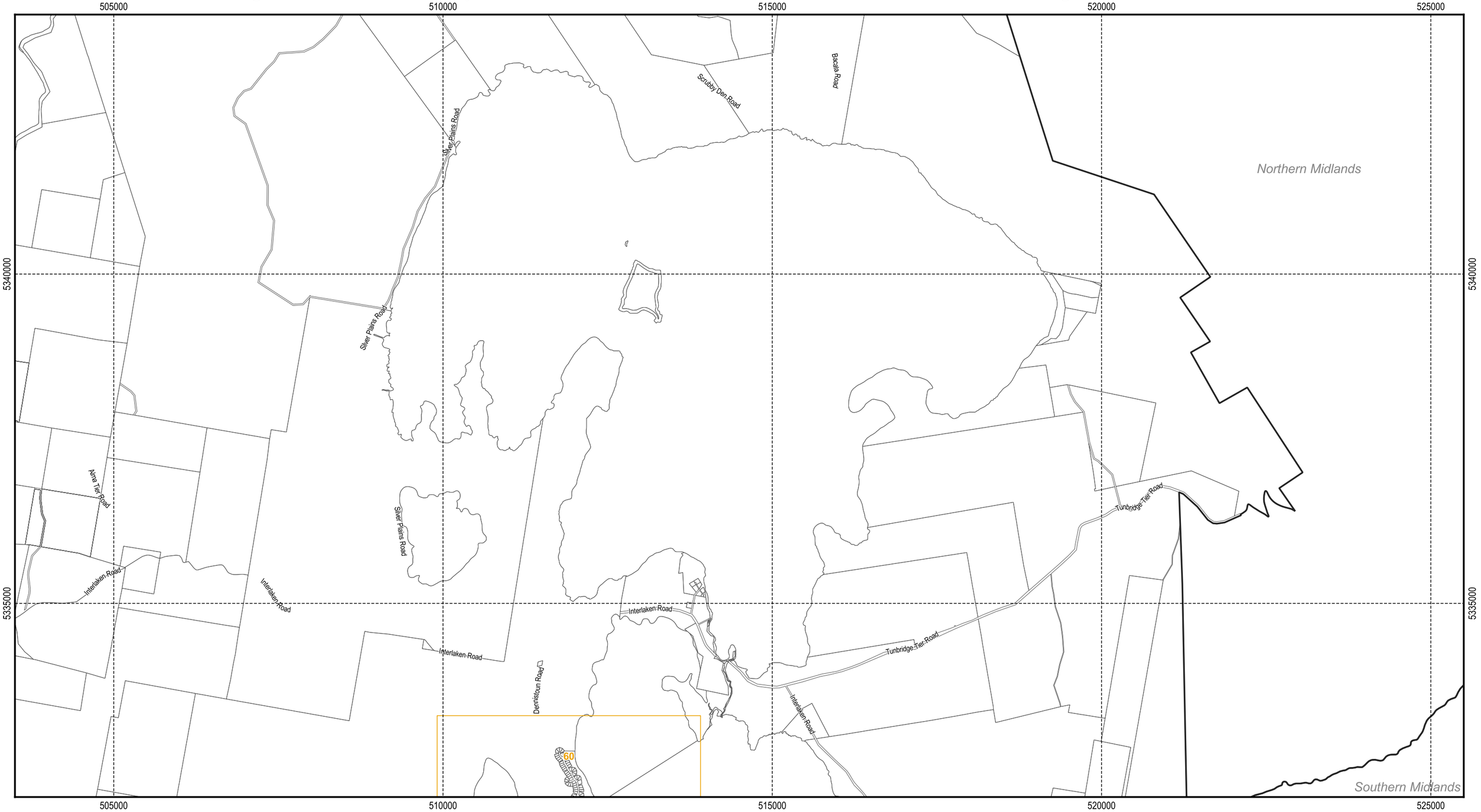

Legend

- Communications station buffer area
- Electricity transmission corridor
- Inner protection area
- Substation facility
- Substation facility buffer area
- Cadastral parcels

N

Map 23 of 69

500 1,000 1,500 2,000 2,500 m

Scale: 1:55,000 when printed at A3
Coordinate system: GDA94 MGA Zone 55
Planning data from Central Highlands Council
Base topographic data from the LIST © State of Tasmania
Print Date: 16/07/2021 Cadastre Date: 22/06/2021

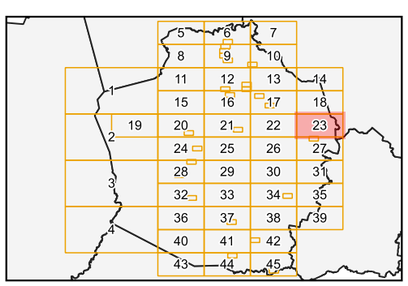

Tasmanian Planning Scheme - Electricity Transmission Infrastructure Protection Code: Central Highlands Local Provisions Schedule

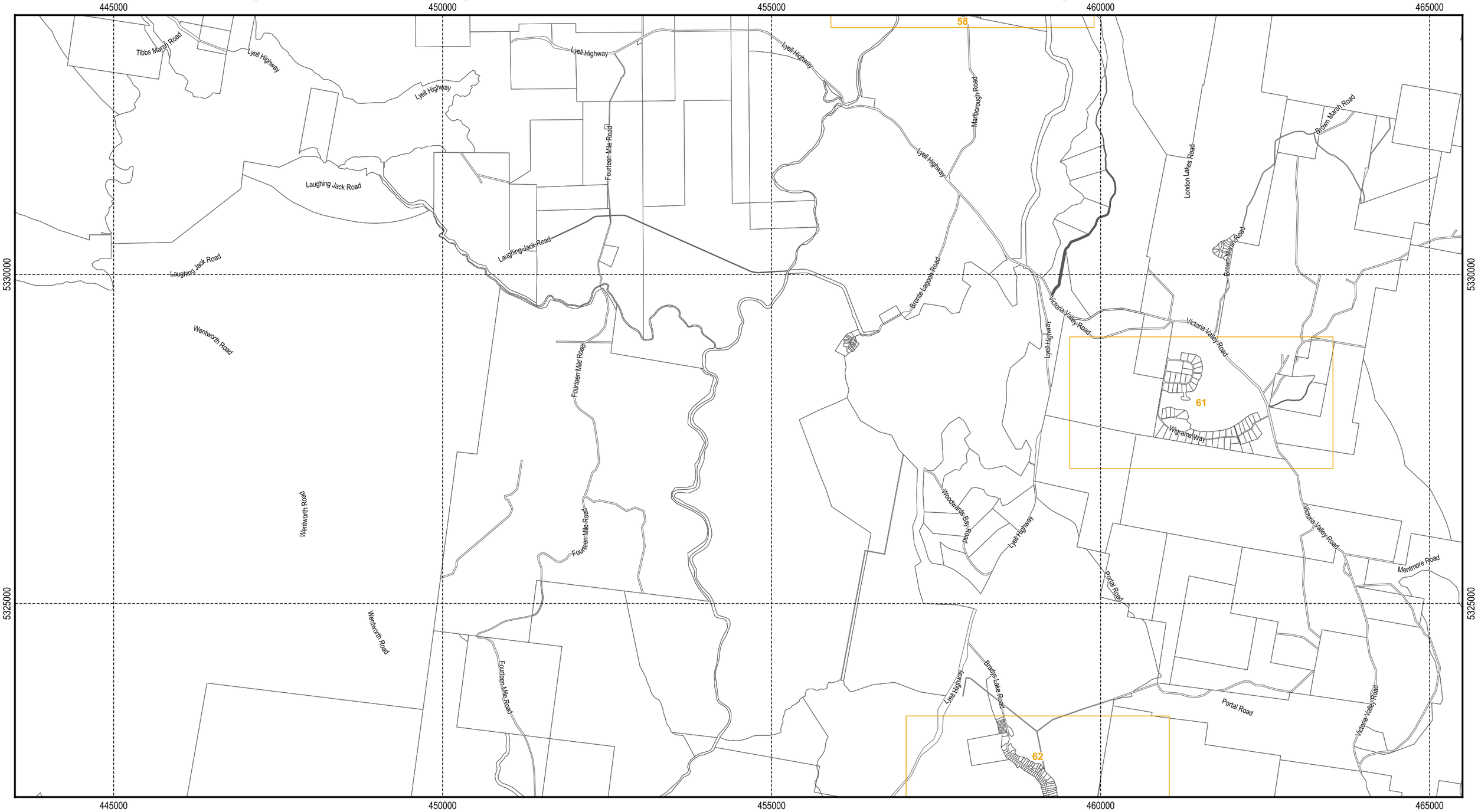

Legend

- Communications station buffer area
- Electricity transmission corridor
- Inner protection area
- Substation facility
- Substation facility buffer area
- Cadastral parcels

N

Map 24 of 69

500 1,000 1,500 2,000 2,500 m

Scale: 1:55,000 when printed at A3
Coordinate system: GDA94 MGA Zone 55
Planning data from Central Highlands Council
Base topographic data from the LIST © State of Tasmania
Print Date: 16/07/2021 Cadastre Date: 22/06/2021

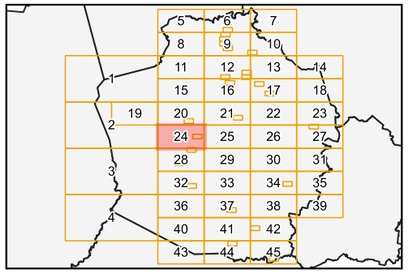

Tasmanian Planning Scheme - Electricity Transmission Infrastructure Protection Code: Central Highlands Local Provisions Schedule

Legend

- Communications station buffer area
- Electricity transmission corridor
- Inner protection area
- Substation facility
- Substation facility buffer area
- Cadastral parcels

N

Map 25 of 69

500 1,000 1,500 2,000 2,500 m

Scale: 1:55,000 when printed at A3
Coordinate system: GDA94 MGA Zone 55
Planning data from Central Highlands Council
Base topographic data from the LIST © State of Tasmania
Print Date: 16/07/2021 Cadastre Date: 22/06/2021

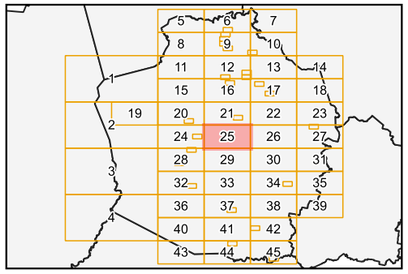

Tasmanian Planning Scheme - Electricity Transmission Infrastructure Protection Code: Central Highlands Local Provisions Schedule

Legend

- Communications station buffer area
- Inner protection area
- Substation facility buffer area
- Electricity transmission corridor
- Substation facility
- Cadastral parcels

N

Map 26 of 69

500 1,000 1,500 2,000 2,500 m

Scale: 1:55,000 when printed at A3
Coordinate system: GDA94 MGA Zone 55
Planning data from Central Highlands Council
Base topographic data from the LIST © State of Tasmania
Print Date: 16/07/2021 Cadastre Date: 22/06/2021

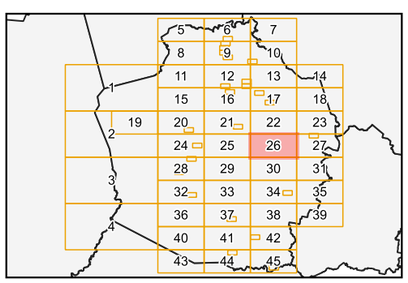

Tasmanian Planning Scheme - Electricity Transmission Infrastructure Protection Code: Central Highlands Local Provisions Schedule

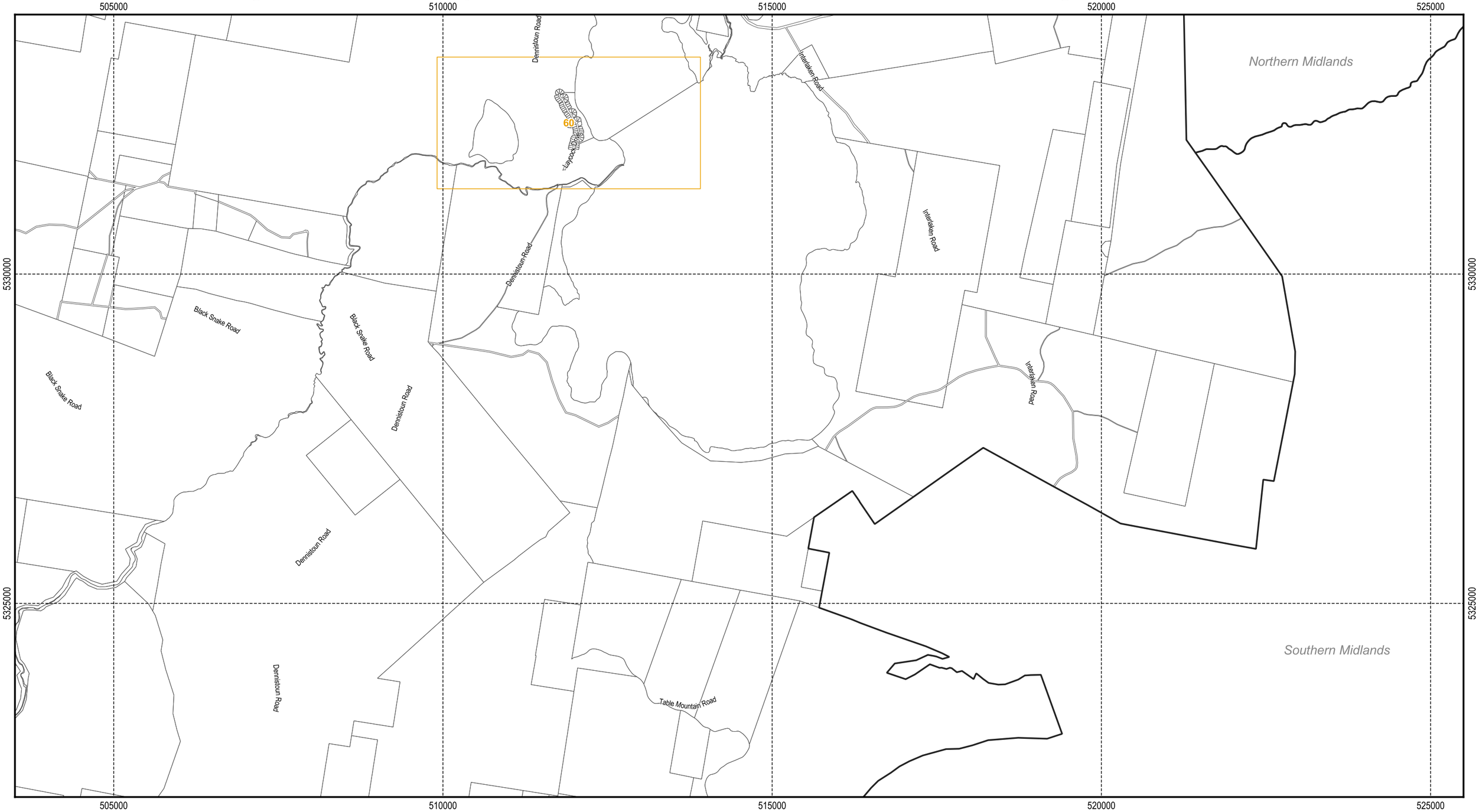

Legend

- Communications station buffer area
- Electricity transmission corridor
- Inner protection area
- Substation facility
- Substation facility buffer area
- Cadastral parcels

N

Map 27 of 69

500 1,000 1,500 2,000 2,500 m

Scale: 1:55,000 when printed at A3
Coordinate system: GDA94 MGA Zone 55
Planning data from Central Highlands Council
Base topographic data from the LIST © State of Tasmania
Print Date: 16/07/2021 Cadastre Date: 22/06/2021

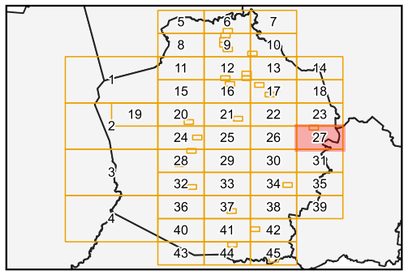

Tasmanian Planning Scheme - Electricity Transmission Infrastructure Protection Code: Central Highlands Local Provisions Schedule

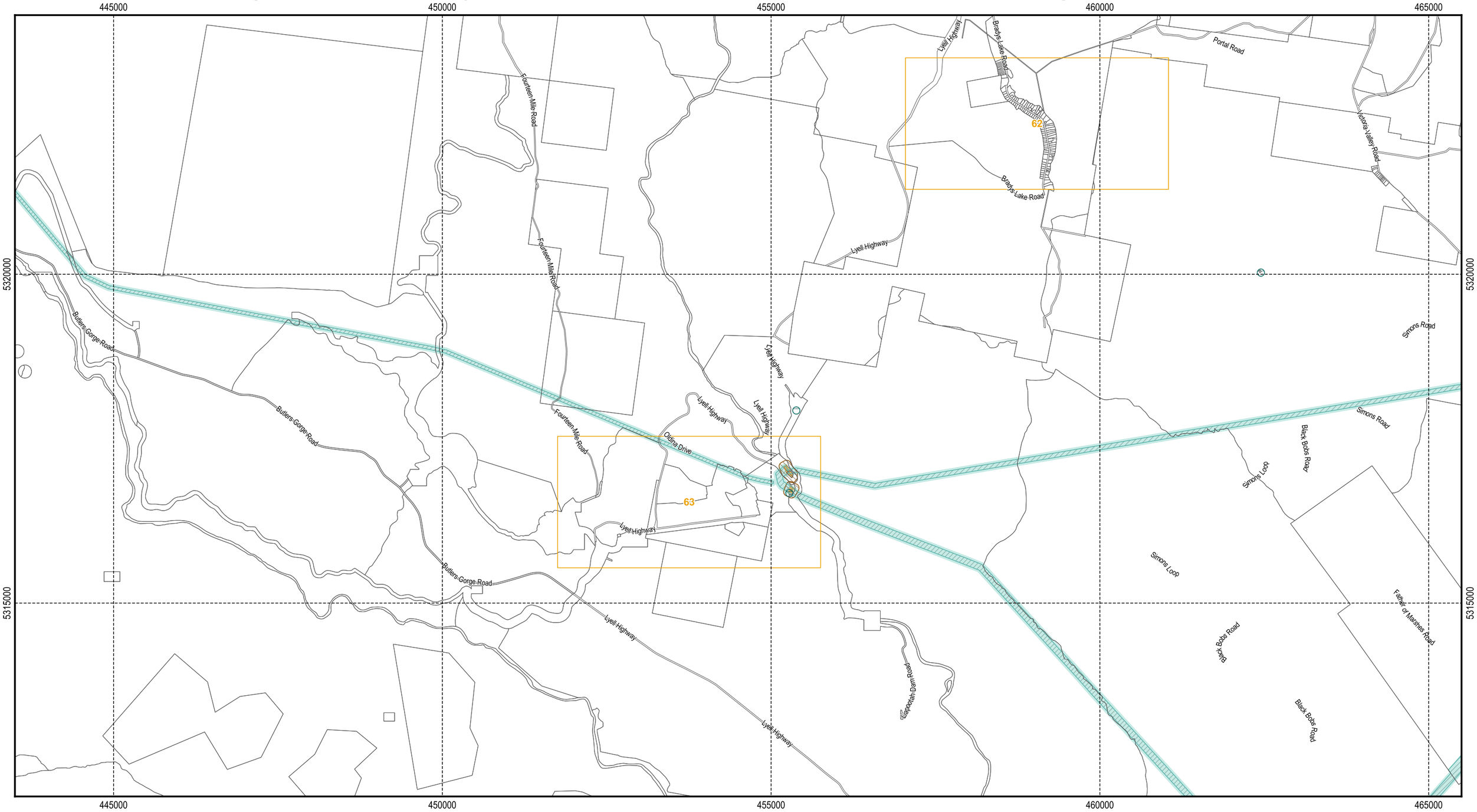

Legend

- Communications station buffer area
- Electricity transmission corridor
- Inner protection area
- Substation facility
- Substation facility buffer area
- Cadastral parcels

N

Map 28 of 69

500 1,000 1,500 2,000 2,500 m

Scale: 1:55,000 when printed at A3
Coordinate system: GDA94 MGA Zone 55
Planning data from Central Highlands Council
Base topographic data from the LIST © State of Tasmania
Print Date: 16/07/2021 Cadastre Date: 22/06/2021

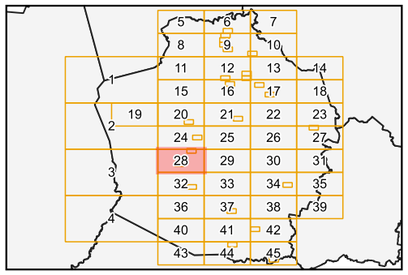

Tasmanian Planning Scheme - Electricity Transmission Infrastructure Protection Code: Central Highlands Local Provisions Schedule

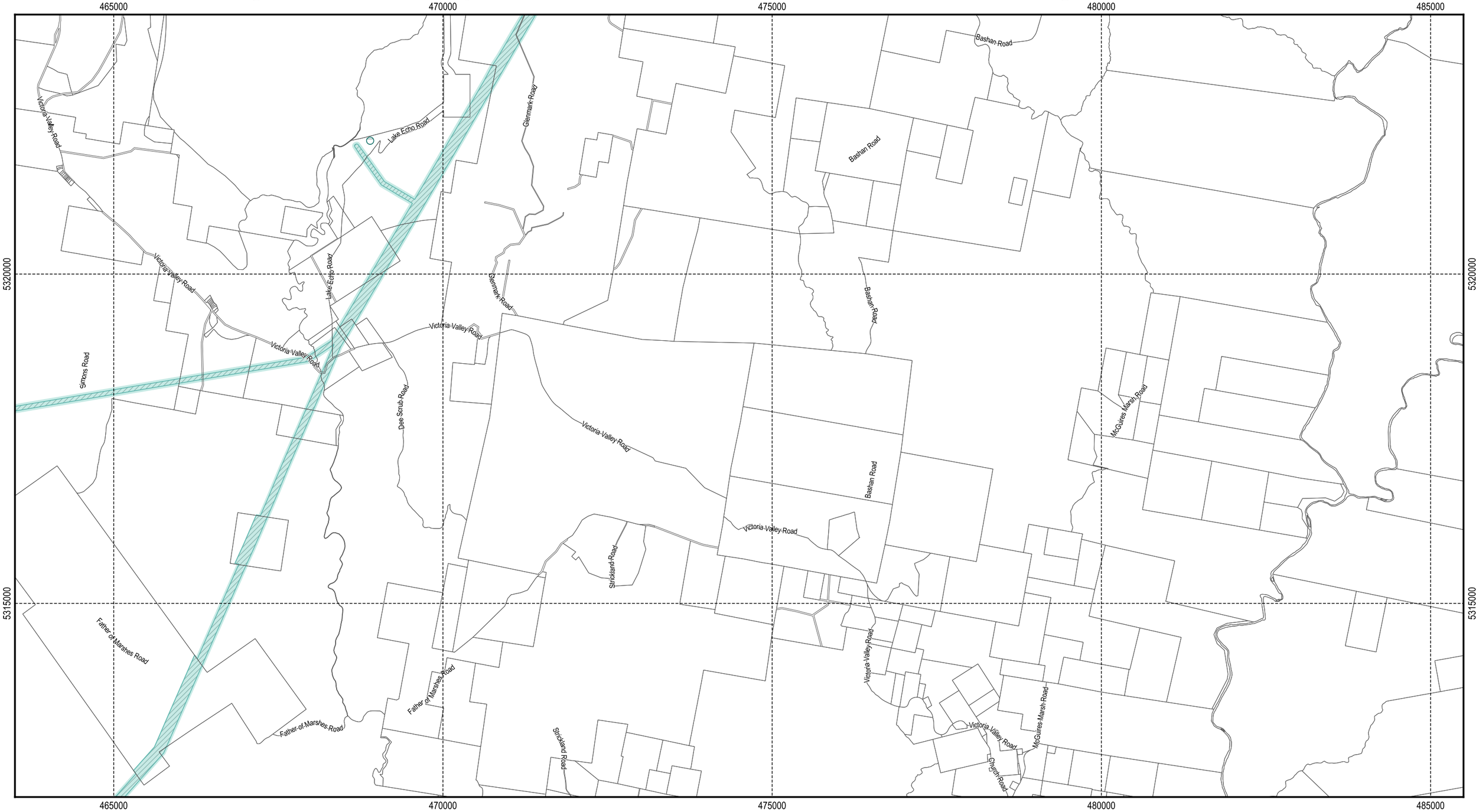

Legend

- Communications station buffer area
- Electricity transmission corridor
- Inner protection area
- Substation facility
- Substation facility buffer area
- Cadastral parcels

N

Map 29 of 69

500 1,000 1,500 2,000 2,500 m

Scale: 1:55,000 when printed at A3
Coordinate system: GDA94 MGA Zone 55
Planning data from Central Highlands Council
Base topographic data from the LIST © State of Tasmania
Print Date: 16/07/2021 Cadastre Date: 22/06/2021

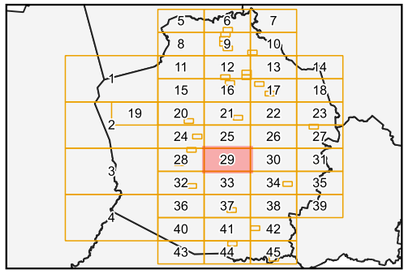

Tasmanian Planning Scheme - Electricity Transmission Infrastructure Protection Code: Central Highlands Local Provisions Schedule

Legend

- Communications station buffer area
- Inner protection area
- Substation facility buffer area
- Electricity transmission corridor
- Substation facility
- Cadastral parcels

N

Map 30 of 69

500 1,000 1,500 2,000 2,500 m

Scale: 1:55,000 when printed at A3
Coordinate system: GDA94 MGA Zone 55
Planning data from Central Highlands Council
Base topographic data from the LIST © State of Tasmania
Print Date: 16/07/2021 Cadastre Date: 22/06/2021

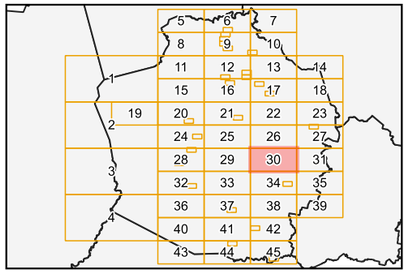

Tasmanian Planning Scheme - Electricity Transmission Infrastructure Protection Code: Central Highlands Local Provisions Schedule

Legend

- Communications station buffer area
- Electricity transmission corridor
- Inner protection area
- Substation facility
- Substation facility buffer area
- Cadastral parcels

N

Map 31 of 69

500 1,000 1,500 2,000 2,500 m

Scale: 1:55,000 when printed at A3
Coordinate system: GDA94 MGA Zone 55
Planning data from Central Highlands Council
Base topographic data from the LIST © State of Tasmania
Print Date: 16/07/2021 Cadastre Date: 22/06/2021

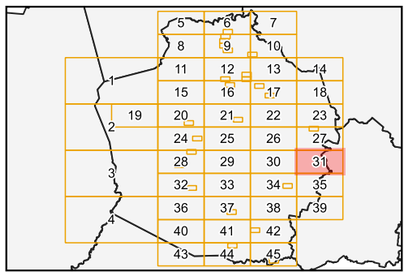

Tasmanian Planning Scheme - Electricity Transmission Infrastructure Protection Code: Central Highlands Local Provisions Schedule

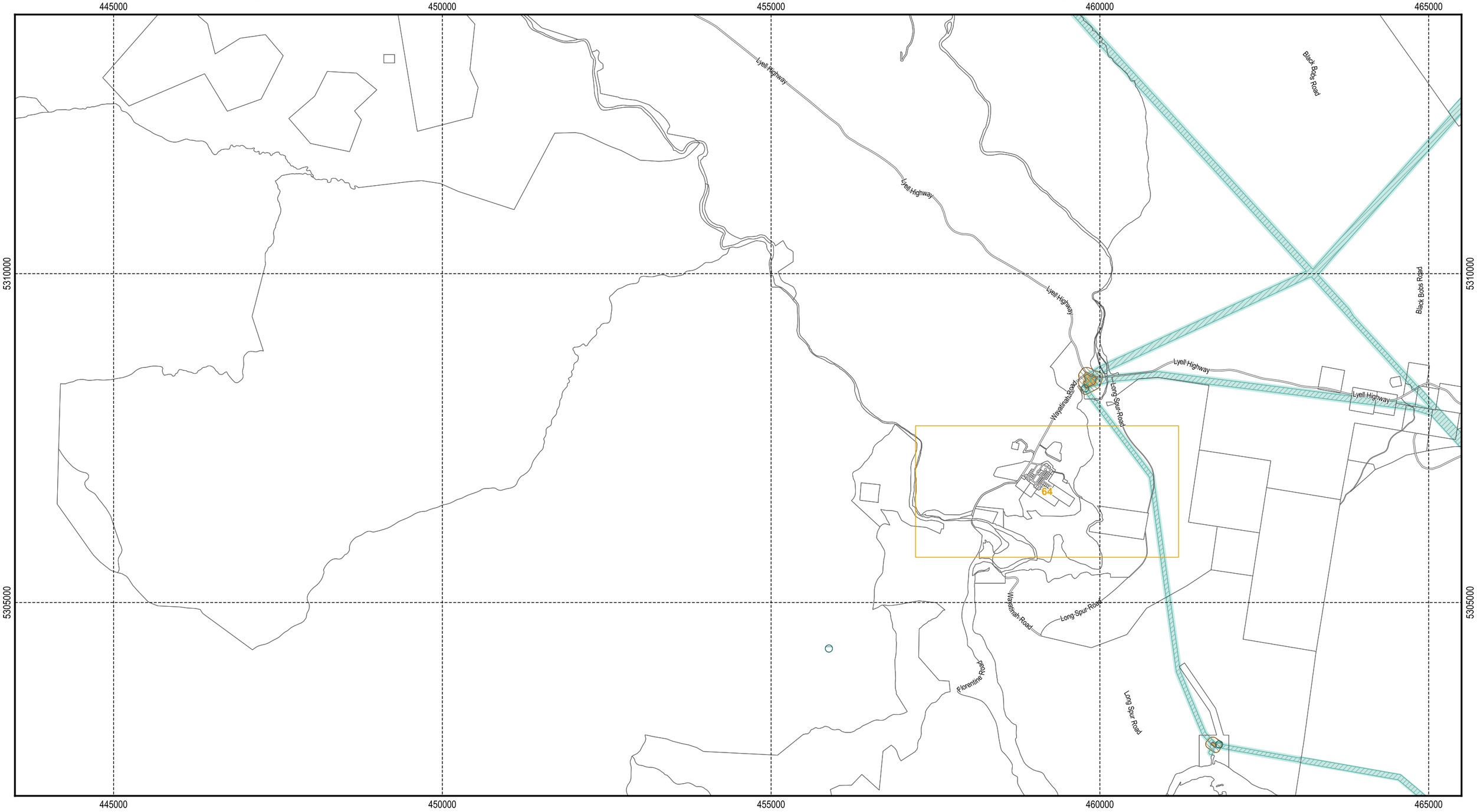

Legend

- Communications station buffer area
- Electricity transmission corridor
- Inner protection area
- Substation facility
- Substation facility buffer area
- Cadastral parcels

N

Map 32 of 69

500 1,000 1,500 2,000 2,500 m

Scale: 1:55,000 when printed at A3
Coordinate system: GDA94 MGA Zone 55
Planning data from Central Highlands Council
Base topographic data from the LIST © State of Tasmania
Print Date: 16/07/2021 Cadastre Date: 22/06/2021

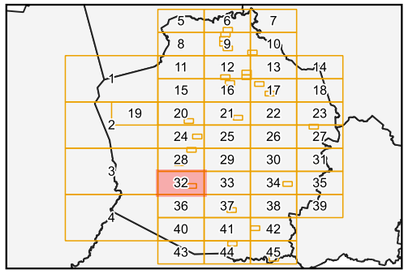

Tasmanian Planning Scheme - Electricity Transmission Infrastructure Protection Code: Central Highlands Local Provisions Schedule

Legend

- Communications station buffer area
- Electricity transmission corridor
- Inner protection area
- Substation facility
- Substation facility buffer area
- Cadastral parcels

N

Map 33 of 69

500 1,000 1,500 2,000 2,500 m

Scale: 1:55,000 when printed at A3
Coordinate system: GDA94 MGA Zone 55
Planning data from Central Highlands Council
Base topographic data from the LIST © State of Tasmania
Print Date: 16/07/2021 Cadastre Date: 22/06/2021

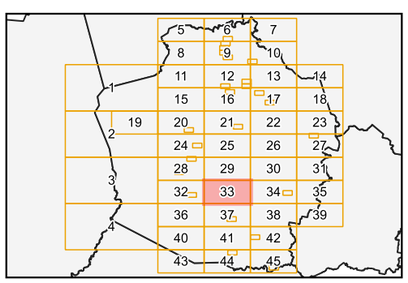

Tasmanian Planning Scheme - Electricity Transmission Infrastructure Protection Code: Central Highlands Local Provisions Schedule

Legend

- Communications station buffer area
- Electricity transmission corridor
- Inner protection area
- Substation facility
- Substation facility buffer area
- Cadastral parcels

N

Map 34 of 69

500 1,000 1,500 2,000 2,500 m

Scale: 1:55,000 when printed at A3
Coordinate system: GDA94 MGA Zone 55
Planning data from Central Highlands Council
Base topographic data from the LIST © State of Tasmania
Print Date: 16/07/2021 Cadastre Date: 22/06/2021

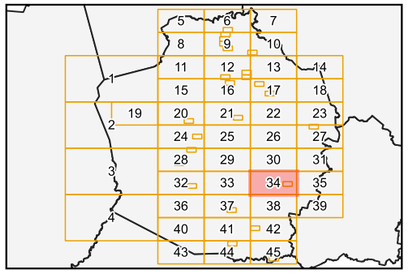

Tasmanian Planning Scheme - Electricity Transmission Infrastructure Protection Code: Central Highlands Local Provisions Schedule

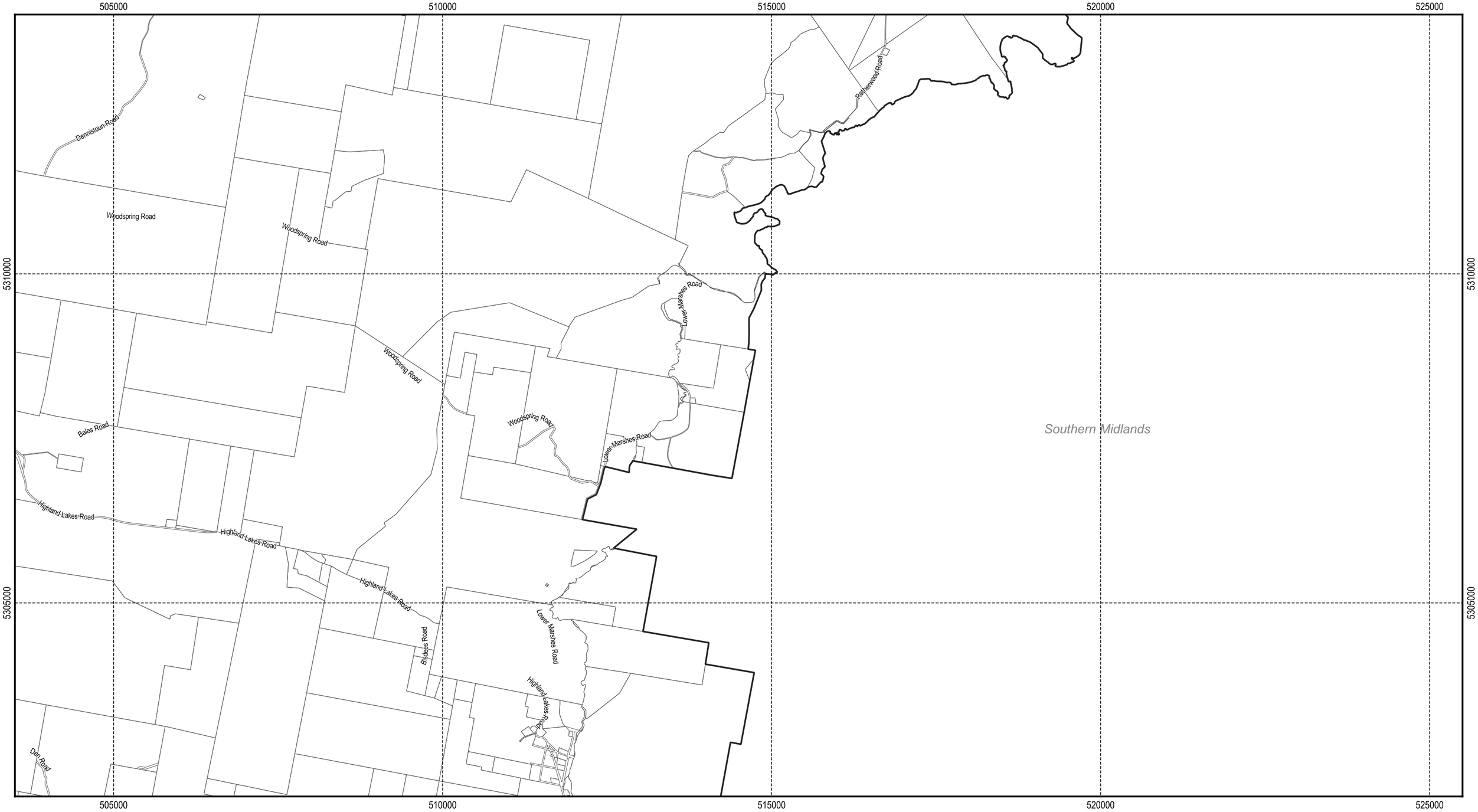

Legend

- Communications station buffer area
- Electricity transmission corridor
- Inner protection area
- Substation facility
- Substation facility buffer area
- Cadastral parcels

N

Map 35 of 69

500 1,000 1,500 2,000 2,500 m

Scale: 1:55,000 when printed at A3
Coordinate system: GDA94 MGA Zone 55
Planning data from Central Highlands Council
Base topographic data from the LIST © State of Tasmania
Print Date: 16/07/2021 Cadastre Date: 22/06/2021

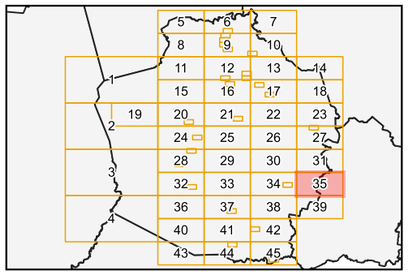

Tasmanian Planning Scheme - Electricity Transmission Infrastructure Protection Code: Central Highlands Local Provisions Schedule

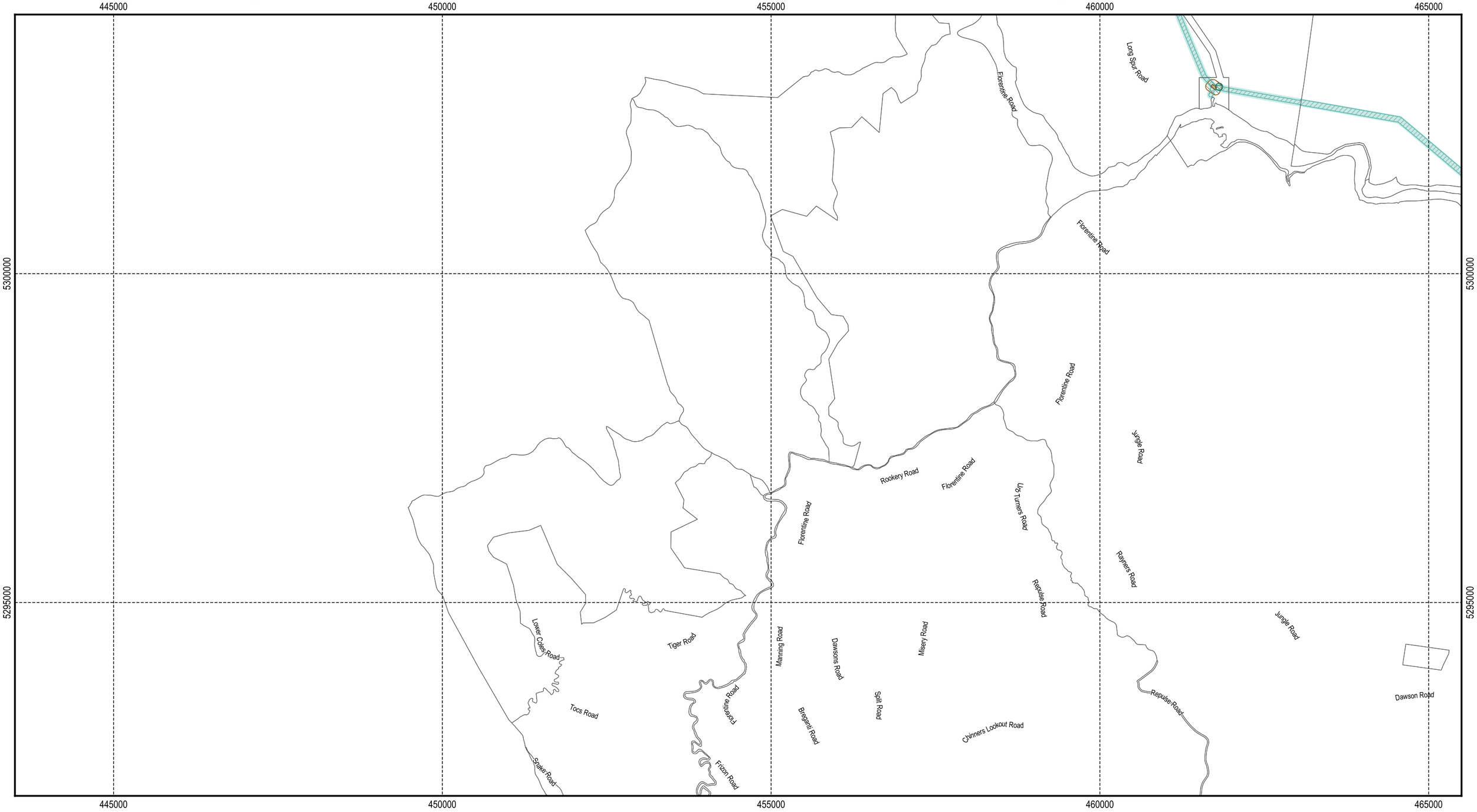

Legend

- Communications station buffer area
- Electricity transmission corridor
- Inner protection area
- Substation facility
- Substation facility buffer area
- Cadastral parcels

N

Map 36 of 69

500 1,000 1,500 2,000 2,500 m

Scale: 1:55,000 when printed at A3
Coordinate system: GDA94 MGA Zone 55
Planning data from Central Highlands Council
Base topographic data from the LIST © State of Tasmania
Print Date: 16/07/2021 Cadastre Date: 22/06/2021

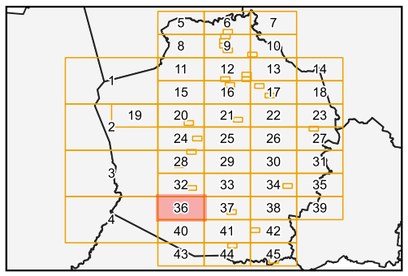

Tasmanian Planning Scheme - Electricity Transmission Infrastructure Protection Code: Central Highlands Local Provisions Schedule

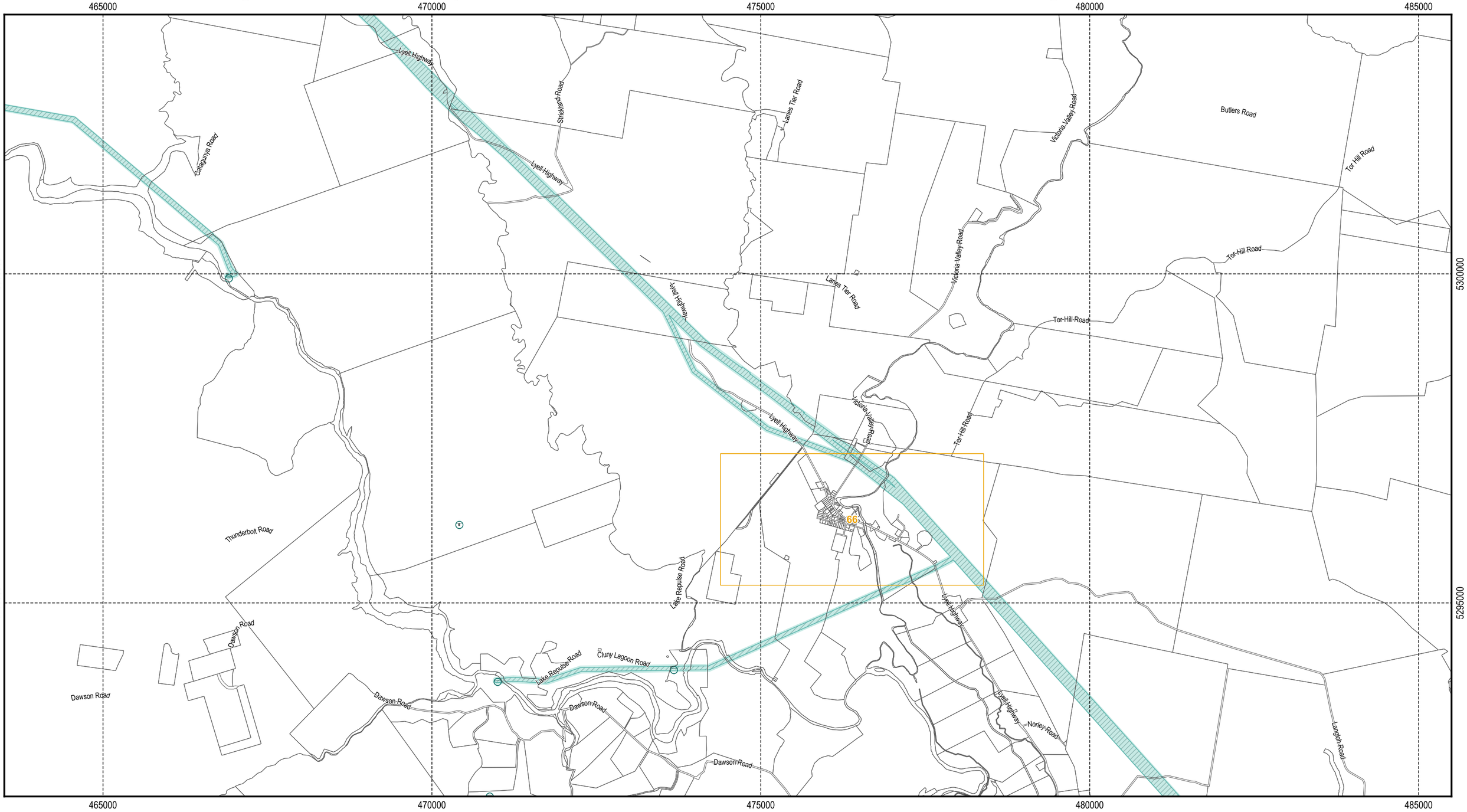

Legend

- Communications station buffer area
- Electricity transmission corridor
- Inner protection area
- Substation facility
- Substation facility buffer area
- Cadastral parcels

N

Map 37 of 69

500 1,000 1,500 2,000 2,500 m

Scale: 1:55,000 when printed at A3
Coordinate system: GDA94 MGA Zone 55
Planning data from Central Highlands Council
Base topographic data from the LIST © State of Tasmania
Print Date: 16/07/2021 Cadastre Date: 22/06/2021

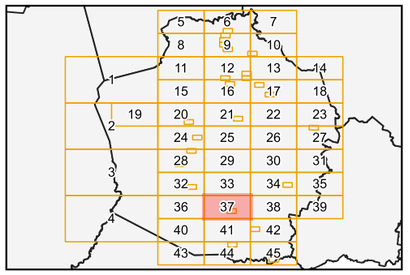

Tasmanian Planning Scheme - Electricity Transmission Infrastructure Protection Code: Central Highlands Local Provisions Schedule

485000 490000 495000 500000 505000

5300000

5295000

Butlers Road
Tor Hill Road
Davies Road
Davies Road
Sherwood Road
Humbie Road
Hollow Tree Road
Abyssinia Road
Den Road
Den Road
Hollow Tree Road
Jones Road
Sherwood Road
Hollow Tree Road
Abyssinia Road
Montacute Road
Green Valley Road
Hollow Tree Road
Green Valley Road
Green Valley Road
Hollow Tree Road
Boomer Road
Langloh Road
Southern Midlands

485000 490000 495000 500000 505000

Legend

- Communications station buffer area
- Inner protection area
- Substation facility buffer area
- Electricity transmission corridor
- Substation facility
- Cadastral parcels

N

Map 38 of 69

500 1,000 1,500 2,000 2,500 m

Scale: 1:55,000 when printed at A3
Coordinate system: GDA94 MGA Zone 55
Planning data from Central Highlands Council
Base topographic data from the LIST © State of Tasmania
Print Date: 16/07/2021 Cadastre Date: 22/06/2021

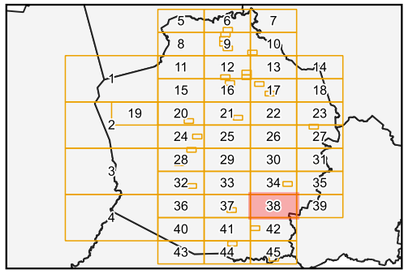

Tasmanian Planning Scheme - Electricity Transmission Infrastructure Protection Code: Central Highlands Local Provisions Schedule

Legend

- Communications station buffer area
- Electricity transmission corridor
- Inner protection area
- Substation facility
- Substation facility buffer area
- Cadastral parcels

N

Map 39 of 69

500 1,000 1,500 2,000 2,500 m

Scale: 1:55,000 when printed at A3
Coordinate system: GDA94 MGA Zone 55
Planning data from Central Highlands Council
Base topographic data from the LIST © State of Tasmania
Print Date: 16/07/2021 Cadastre Date: 22/06/2021

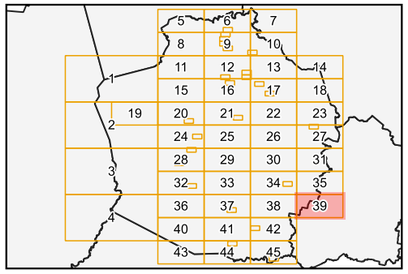

Tasmanian Planning Scheme - Electricity Transmission Infrastructure Protection Code: Central Highlands Local Provisions Schedule

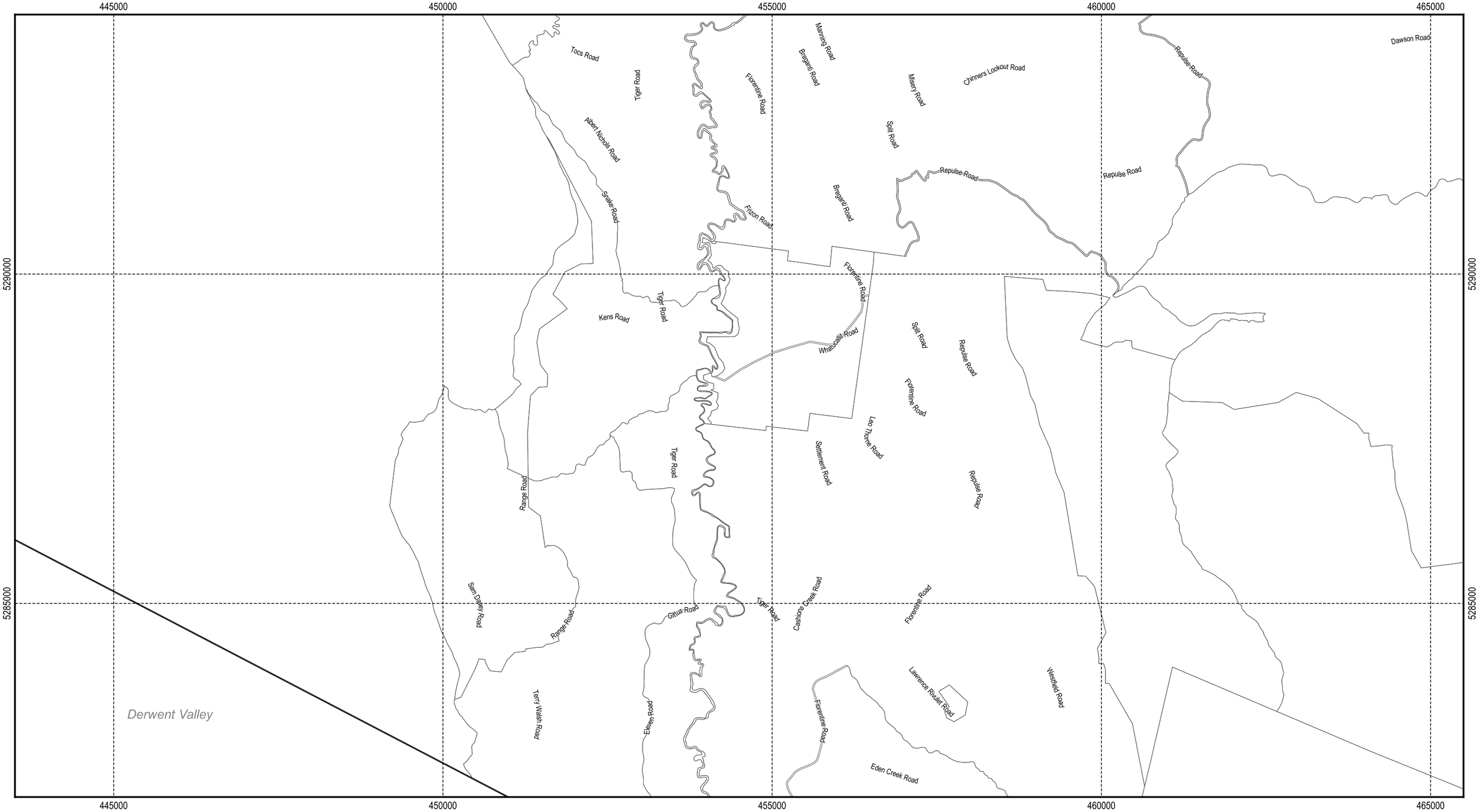

Legend

- Communications station buffer area
- Inner protection area
- Substation facility buffer area
- Electricity transmission corridor
- Substation facility
- Cadastral parcels

N

Map 40 of 69

500 1,000 1,500 2,000 2,500 m

Scale: 1:55,000 when printed at A3
Coordinate system: GDA94 MGA Zone 55
Planning data from Central Highlands Council
Base topographic data from the LIST © State of Tasmania
Print Date: 16/07/2021 Cadastre Date: 22/06/2021

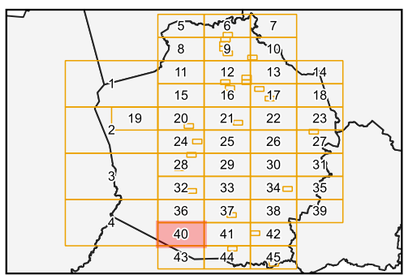

Tasmanian Planning Scheme - Electricity Transmission Infrastructure Protection Code: Central Highlands Local Provisions Schedule

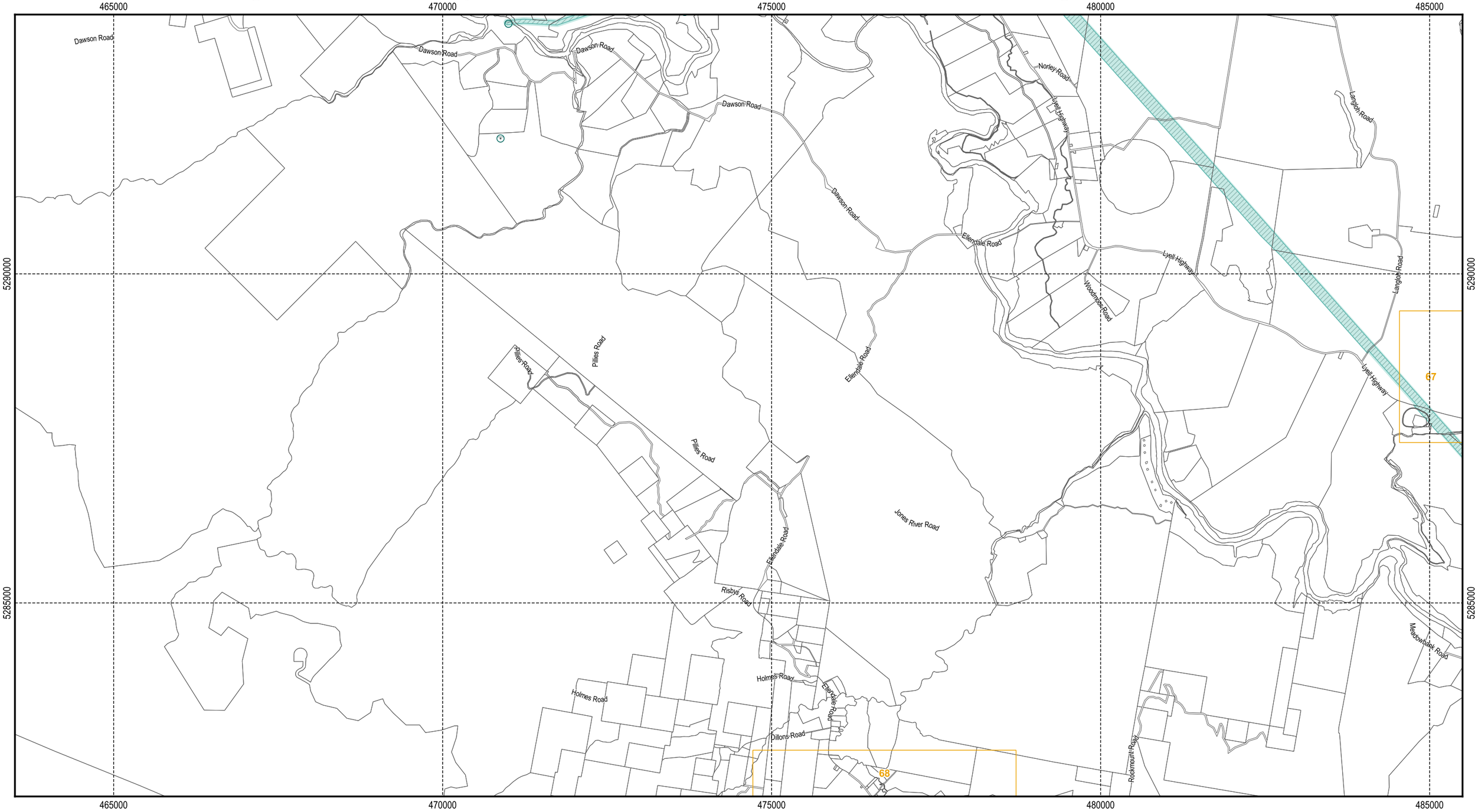

Legend

- Communications station buffer area
- Electricity transmission corridor
- Inner protection area
- Substation facility
- Substation facility buffer area
- Cadastral parcels

N

Map 41 of 69

500 1,000 1,500 2,000 2,500 m

Scale: 1:55,000 when printed at A3
Coordinate system: GDA94 MGA Zone 55
Planning data from Central Highlands Council
Base topographic data from the LIST © State of Tasmania
Print Date: 16/07/2021 Cadastre Date: 22/06/2021

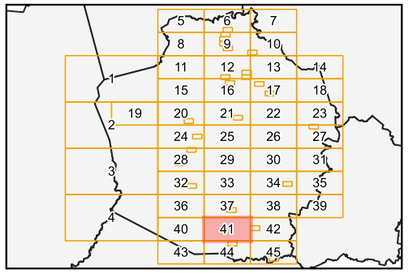

Tasmanian Planning Scheme - Electricity Transmission Infrastructure Protection Code: Central Highlands Local Provisions Schedule

Legend

- Communications station buffer area
- Electricity transmission corridor
- Inner protection area
- Substation facility
- Substation facility buffer area
- Cadastral parcels

N

Map 42 of 69

500 1,000 1,500 2,000 2,500 m

Scale: 1:55,000 when printed at A3
Coordinate system: GDA94 MGA Zone 55
Planning data from Central Highlands Council
Base topographic data from the LIST © State of Tasmania
Print Date: 16/07/2021 Cadastre Date: 22/06/2021

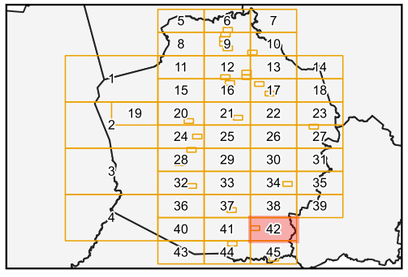

Tasmanian Planning Scheme - Electricity Transmission Infrastructure Protection Code: Central Highlands Local Provisions Schedule

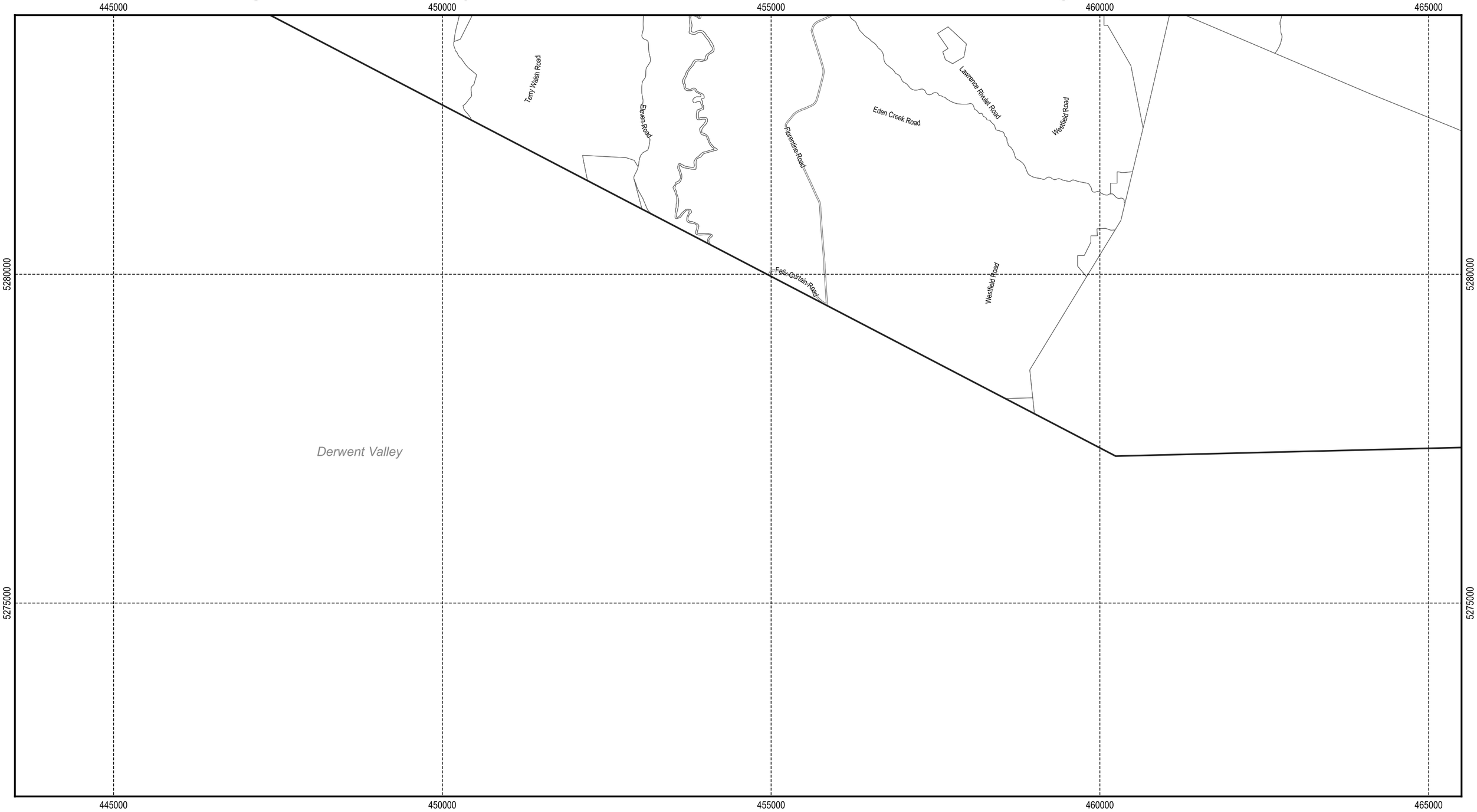

Legend

- Communications station buffer area
- Electricity transmission corridor
- Inner protection area
- Substation facility
- Substation facility buffer area
- Cadastral parcels

N

Map 43 of 69

500 1,000 1,500 2,000 2,500 m

Scale: 1:55,000 when printed at A3
Coordinate system: GDA94 MGA Zone 55
Planning data from Central Highlands Council
Base topographic data from the LIST © State of Tasmania
Print Date: 16/07/2021 Cadastre Date: 22/06/2021

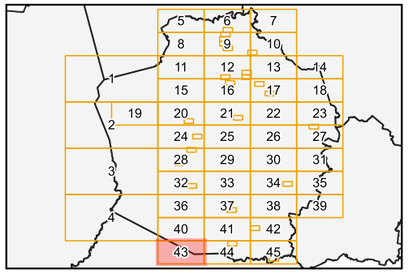

Tasmanian Planning Scheme - Electricity Transmission Infrastructure Protection Code: Central Highlands Local Provisions Schedule

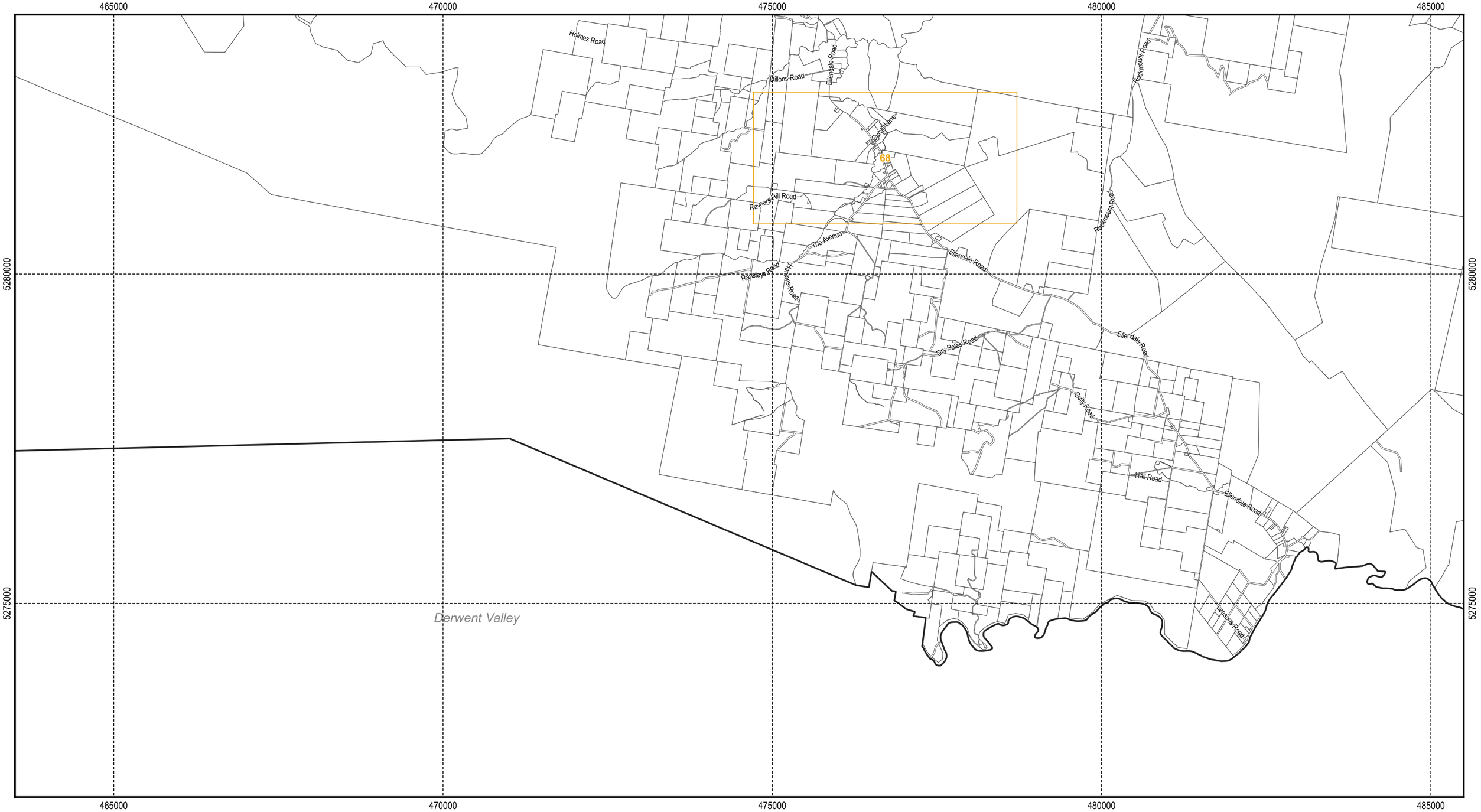

Legend

- Communications station buffer area
- Inner protection area
- Substation facility buffer area
- Electricity transmission corridor
- Substation facility
- Cadastral parcels

N

Map 44 of 69

500 1,000 1,500 2,000 2,500 m

Scale: 1:55,000 when printed at A3
Coordinate system: GDA94 MGA Zone 55
Planning data from Central Highlands Council
Base topographic data from the LIST © State of Tasmania
Print Date: 16/07/2021 Cadastre Date: 22/06/2021

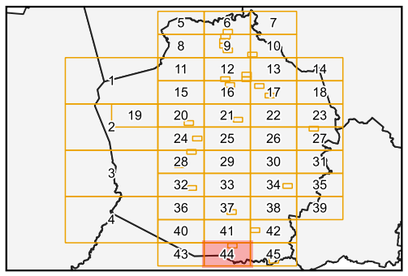

Tasmanian Planning Scheme - Electricity Transmission Infrastructure Protection Code: Central Highlands Local Provisions Schedule

Legend

- Communications station buffer area
- Electricity transmission corridor
- Inner protection area
- Substation facility
- Substation facility buffer area
- Cadastral parcels

N

Map 45 of 69

500 1,000 1,500 2,000 2,500 m

Scale: 1:55,000 when printed at A3
Coordinate system: GDA94 MGA Zone 55
Planning data from Central Highlands Council
Base topographic data from the LIST © State of Tasmania
Print Date: 16/07/2021 Cadastre Date: 22/06/2021

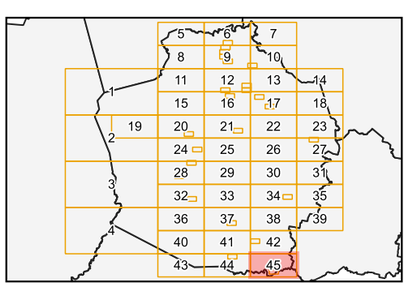

Tasmanian Planning Scheme - Electricity Transmission Infrastructure Protection Code: Central Highlands Local Provisions Schedule

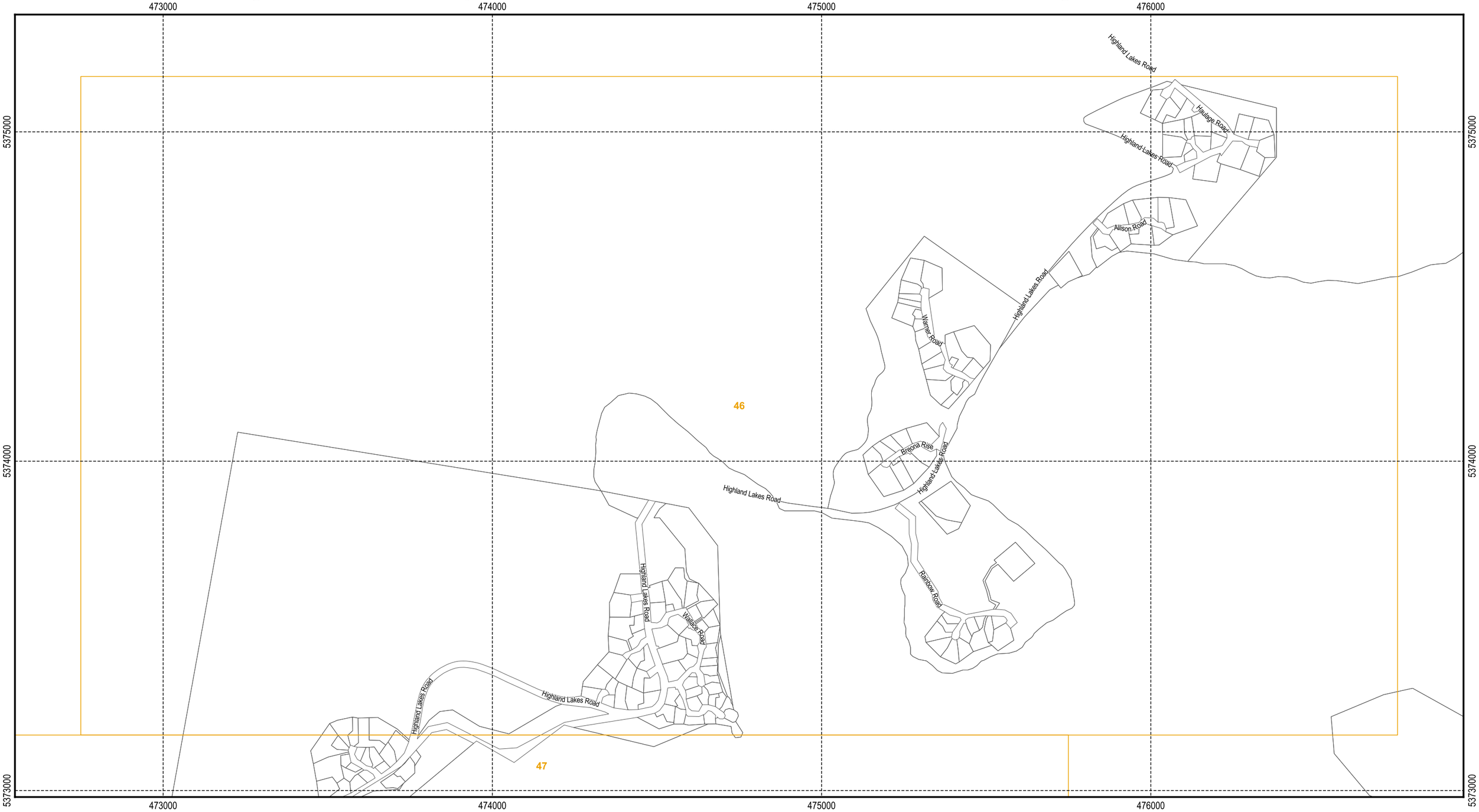

Legend

- Communications station buffer area
- Electricity transmission corridor
- Inner protection area
- Substation facility
- Substation facility buffer area
- Cadastral parcels

N

Map 46 of 69

100 200 300 400 500 m

Scale: 1:11,000 when printed at A3
Coordinate system: GDA94 MGA Zone 55
Planning data from Central Highlands Council
Base topographic data from the LIST © State of Tasmania
Print Date: 16/07/2021 Cadastre Date: 22/06/2021

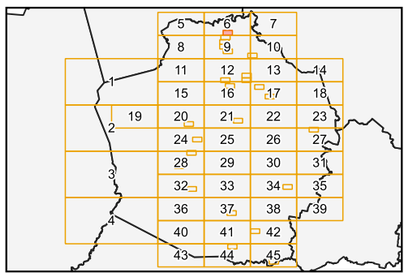

Tasmanian Planning Scheme - Electricity Transmission Infrastructure Protection Code: Central Highlands Local Provisions Schedule

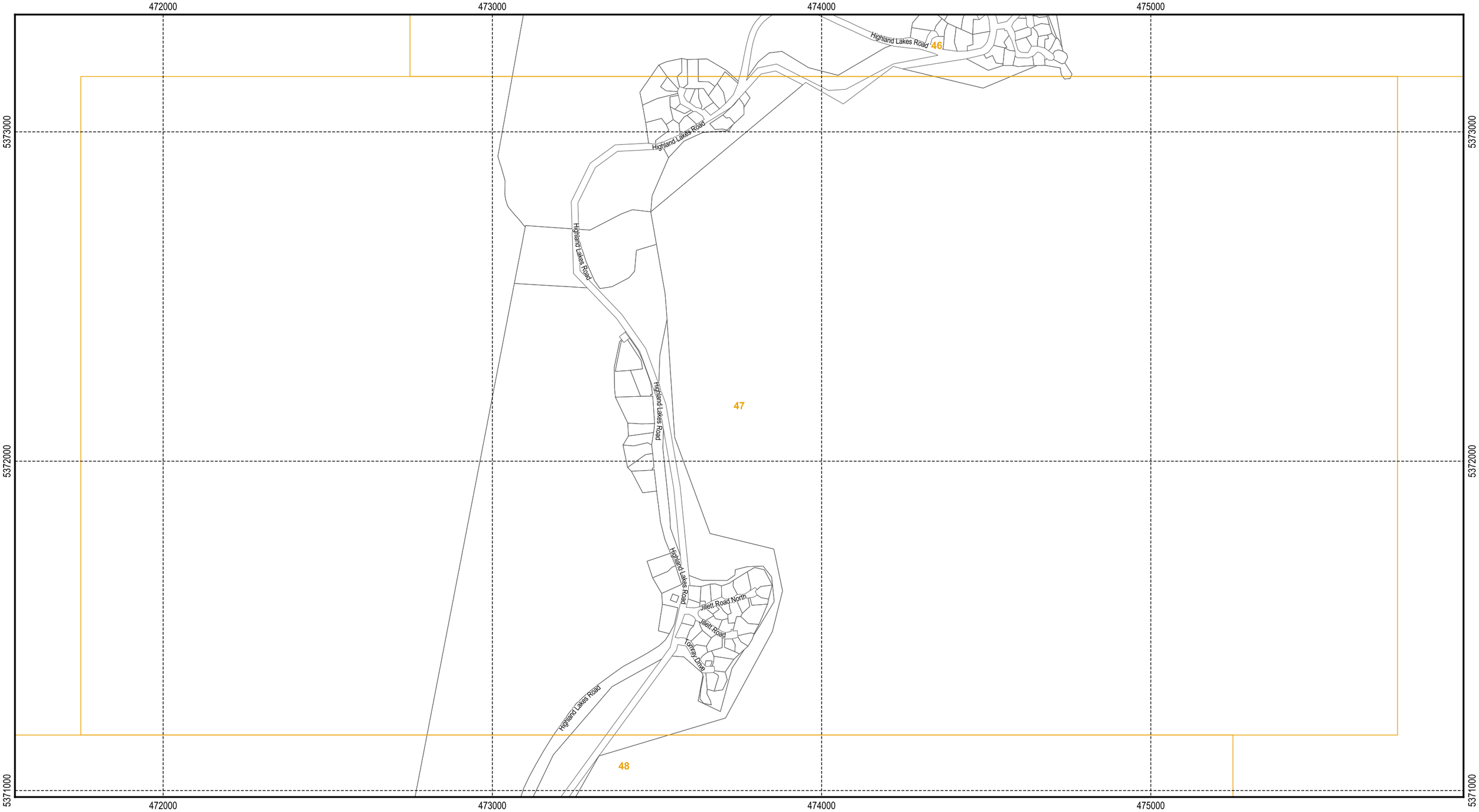

Legend

- Communications station buffer area
- Electricity transmission corridor
- Inner protection area
- Substation facility
- Substation facility buffer area
- Cadastral parcels

N

Map 47 of 69

100 200 300 400 500 m

Scale: 1:11,000 when printed at A3
Coordinate system: GDA94 MGA Zone 55
Planning data from Central Highlands Council
Base topographic data from the LIST © State of Tasmania
Print Date: 16/07/2021 Cadastre Date: 22/06/2021

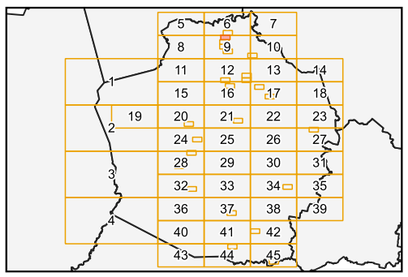

Tasmanian Planning Scheme - Electricity Transmission Infrastructure Protection Code: Central Highlands Local Provisions Schedule

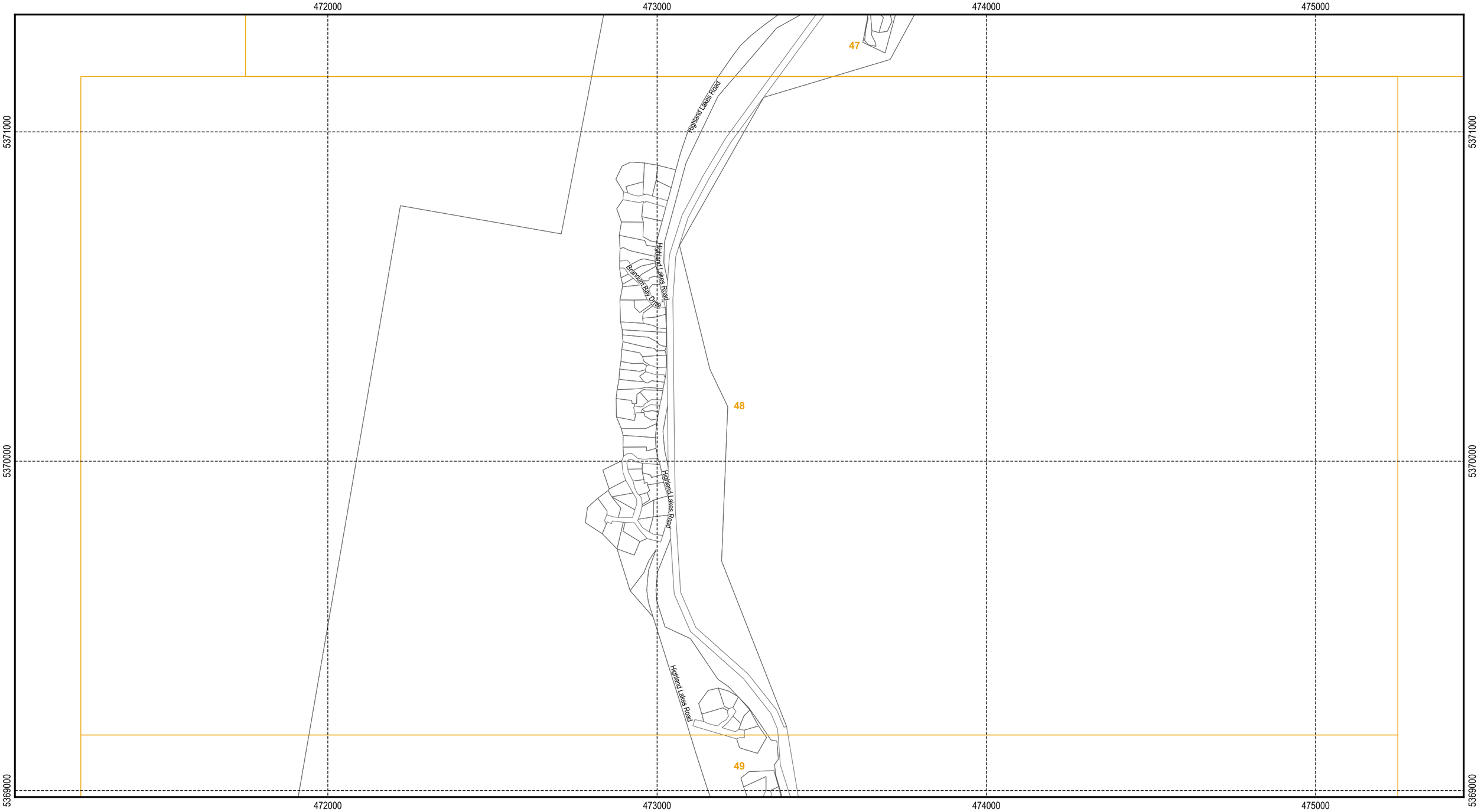

Legend

- Communications station buffer area
- Electricity transmission corridor
- Inner protection area
- Substation facility
- Substation facility buffer area
- Cadastral parcels

N

Map 48 of 69

100 200 300 400 500 m

Scale: 1:11,000 when printed at A3
Coordinate system: GDA94 MGA Zone 55
Planning data from Central Highlands Council
Base topographic data from the LIST © State of Tasmania
Print Date: 16/07/2021 Cadastre Date: 22/06/2021

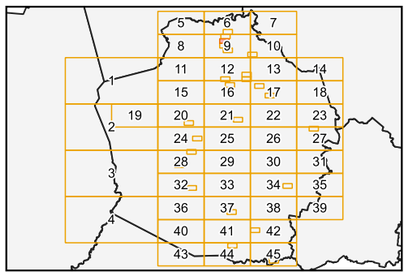

Tasmanian Planning Scheme - Electricity Transmission Infrastructure Protection Code: Central Highlands Local Provisions Schedule

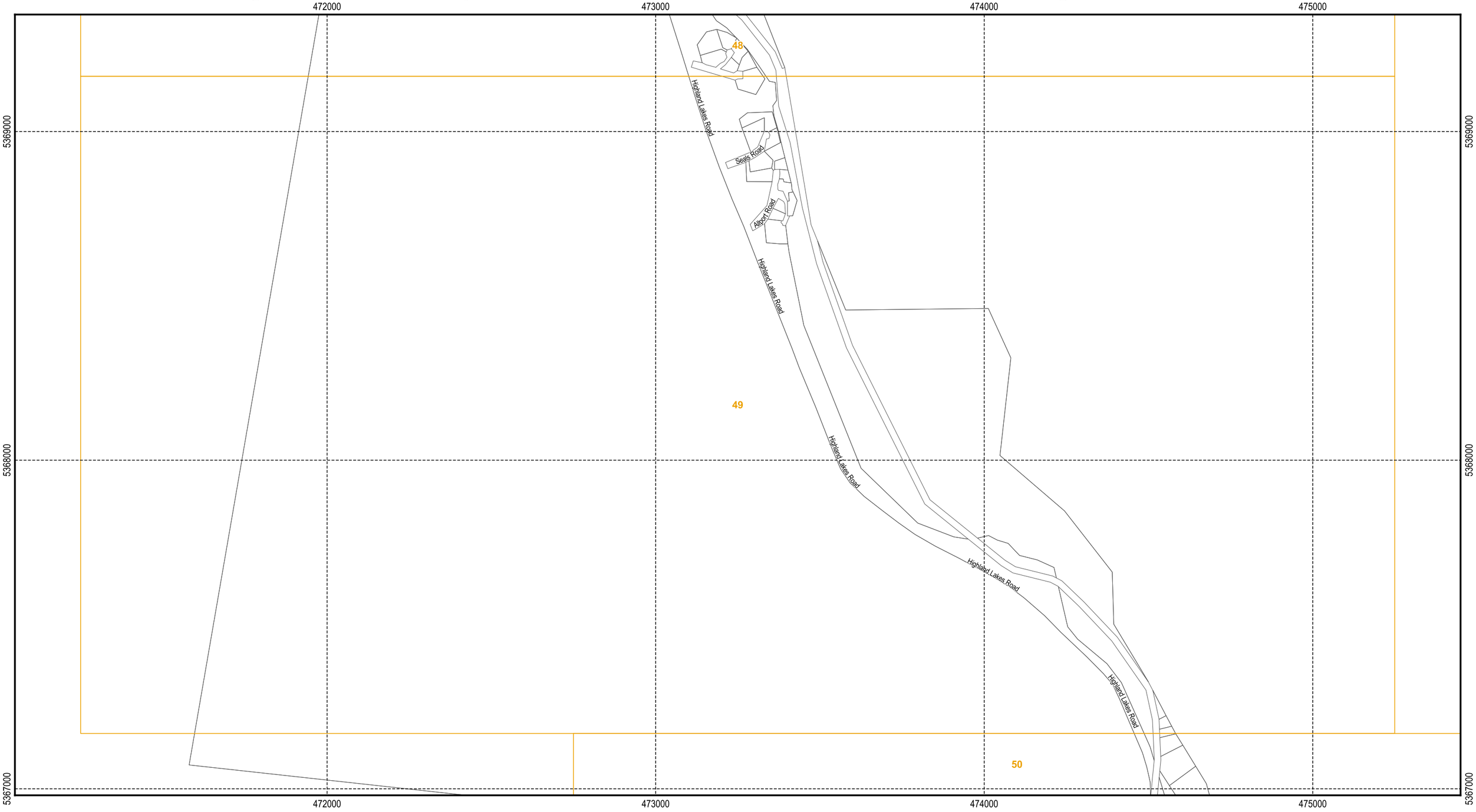

Legend

- Communications station buffer area
- Electricity transmission corridor
- Inner protection area
- Substation facility
- Substation facility buffer area
- Cadastral parcels

N

Map 49 of 69

100 200 300 400 500 m

Scale: 1:11,000 when printed at A3
Coordinate system: GDA94 MGA Zone 55
Planning data from Central Highlands Council
Base topographic data from the LIST © State of Tasmania
Print Date: 16/07/2021 Cadastre Date: 22/06/2021

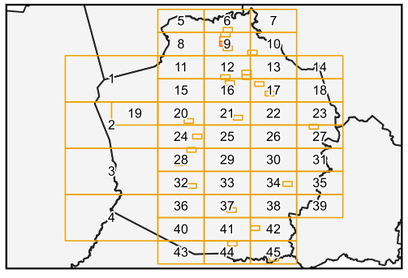

Tasmanian Planning Scheme - Electricity Transmission Infrastructure Protection Code: Central Highlands Local Provisions Schedule

Legend

- Communications station buffer area
- Inner protection area
- Substation facility buffer area
- Electricity transmission corridor
- Substation facility
- Cadastral parcels

N

Map 50 of 69

100 200 300 400 500 m

Scale: 1:11,000 when printed at A3
Coordinate system: GDA94 MGA Zone 55
Planning data from Central Highlands Council
Base topographic data from the LIST © State of Tasmania
Print Date: 16/07/2021 Cadastre Date: 22/06/2021

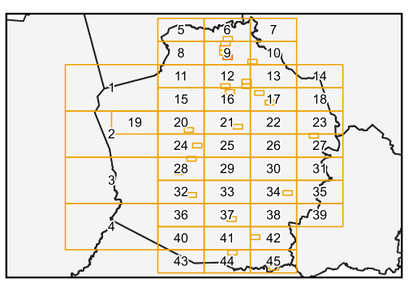

Tasmanian Planning Scheme - Electricity Transmission Infrastructure Protection Code: Central Highlands Local Provisions Schedule

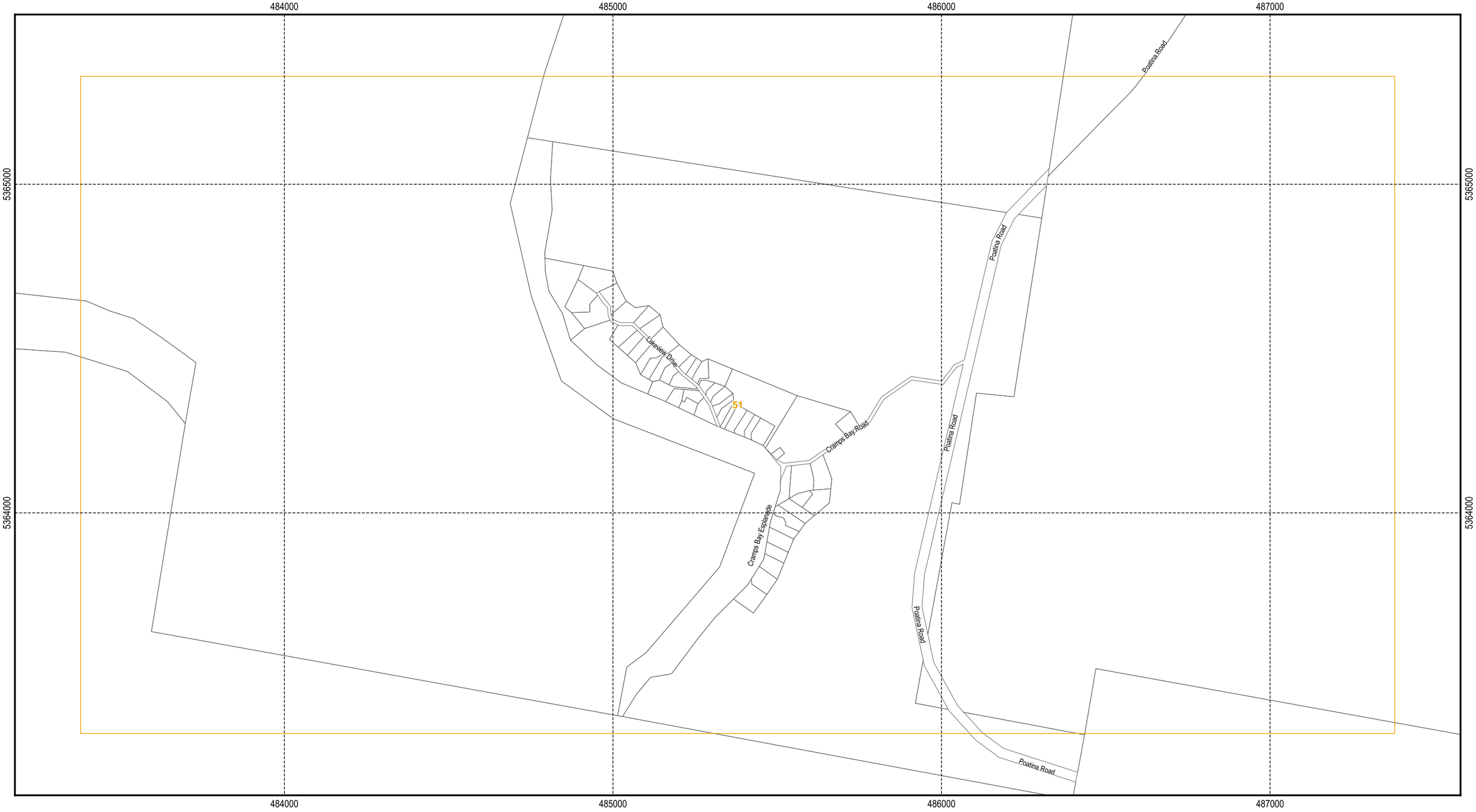

Legend

- Communications station buffer area
- Inner protection area
- Substation facility buffer area
- Electricity transmission corridor
- Substation facility
- Cadastral parcels

N

Map 51 of 69

100 200 300 400 500 m

Scale: 1:11,000 when printed at A3
Coordinate system: GDA94 MGA Zone 55
Planning data from Central Highlands Council
Base topographic data from the LIST © State of Tasmania
Print Date: 16/07/2021 Cadastre Date: 22/06/2021

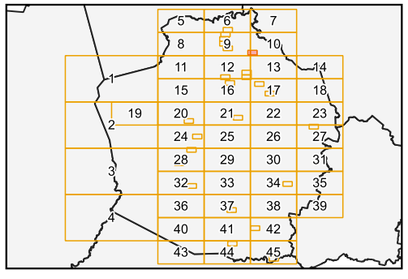

Tasmanian Planning Scheme - Electricity Transmission Infrastructure Protection Code: Central Highlands Local Provisions Schedule

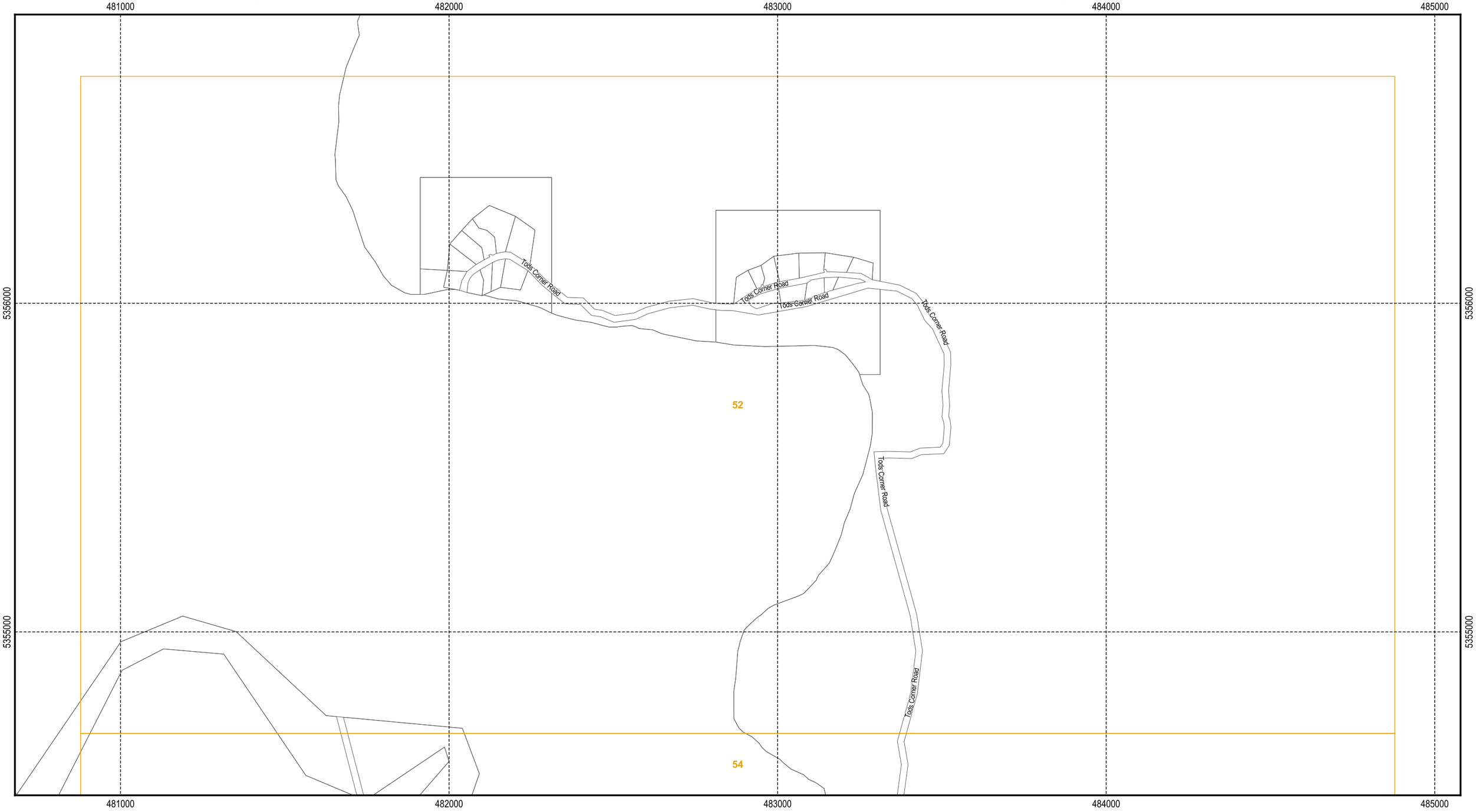

Legend

- Communications station buffer area
- Inner protection area
- Substation facility buffer area
- Electricity transmission corridor
- Substation facility
- Cadastral parcels

N

Map 52 of 69

100 200 300 400 500 m

Scale: 1:11,000 when printed at A3
Coordinate system: GDA94 MGA Zone 55
Planning data from Central Highlands Council
Base topographic data from the LIST © State of Tasmania
Print Date: 16/07/2021 Cadastre Date: 22/06/2021

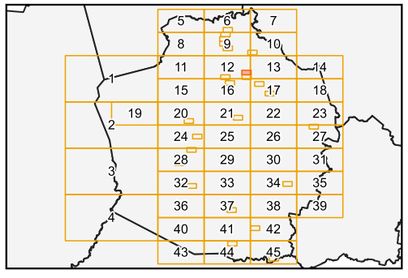

Tasmanian Planning Scheme - Electricity Transmission Infrastructure Protection Code: Central Highlands Local Provisions Schedule

Legend

- Communications station buffer area
- Electricity transmission corridor
- Inner protection area
- Substation facility
- Substation facility buffer area
- Cadastral parcels

N

Map 53 of 69

100 200 300 400 500 m

Scale: 1:11,000 when printed at A3
Coordinate system: GDA94 MGA Zone 55
Planning data from Central Highlands Council
Base topographic data from the LIST © State of Tasmania
Print Date: 16/07/2021 Cadastre Date: 22/06/2021

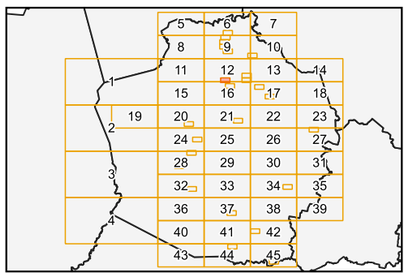

Tasmanian Planning Scheme - Electricity Transmission Infrastructure Protection Code: Central Highlands Local Provisions Schedule

Legend

- Communications station buffer area
- Inner protection area
- Substation facility buffer area
- Electricity transmission corridor
- Substation facility
- Cadastral parcels

N

Map 54 of 69

100 200 300 400 500 m

Scale: 1:11,000 when printed at A3
Coordinate system: GDA94 MGA Zone 55
Planning data from Central Highlands Council
Base topographic data from the LIST © State of Tasmania
Print Date: 16/07/2021 Cadastre Date: 22/06/2021

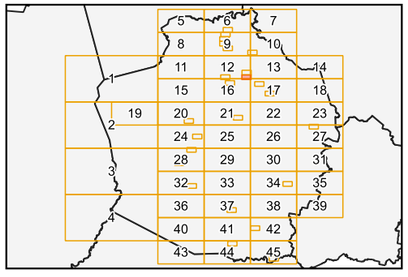

Tasmanian Planning Scheme - Electricity Transmission Infrastructure Protection Code: Central Highlands Local Provisions Schedule

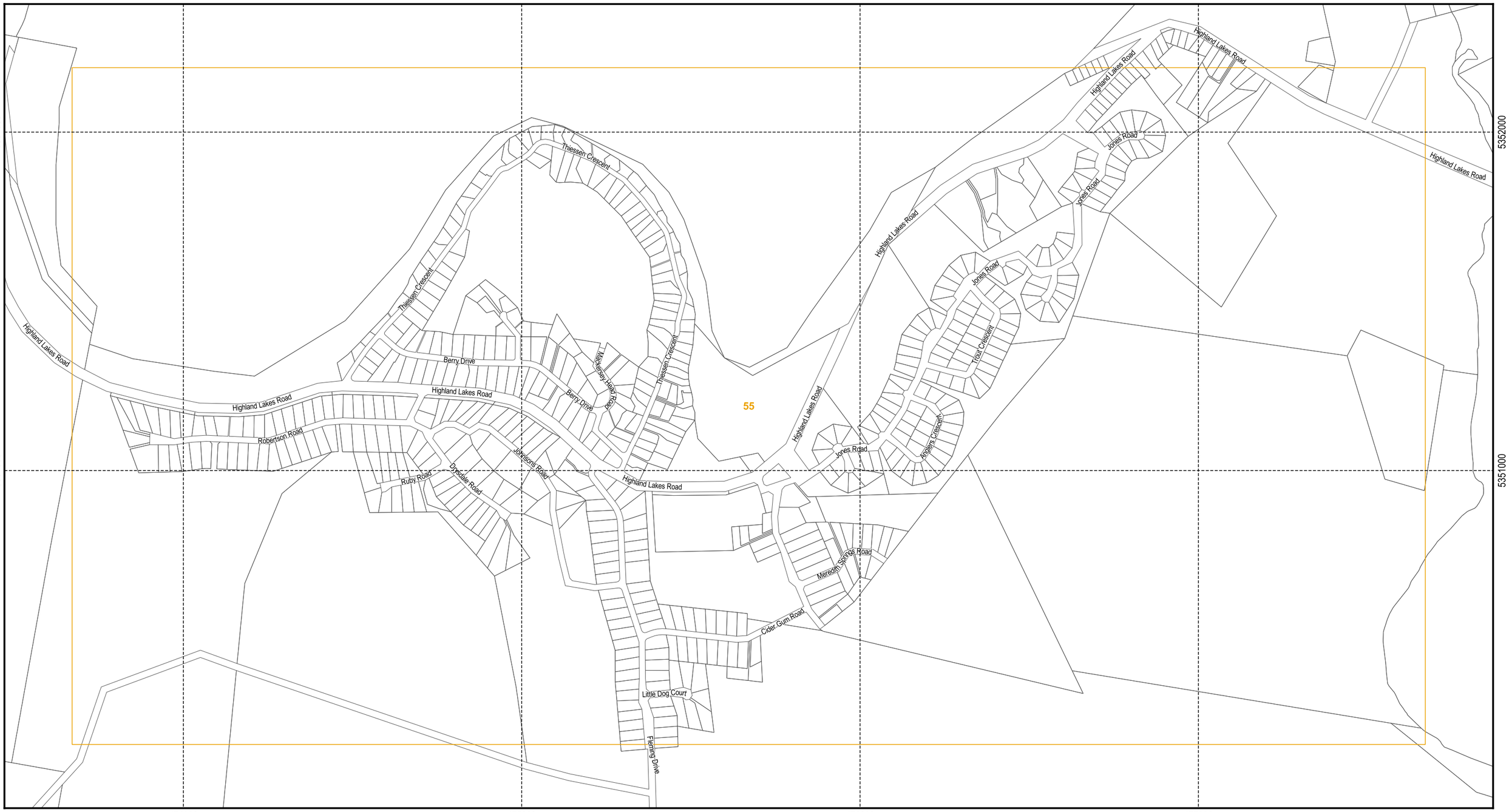

Legend

- Communications station buffer area
- Inner protection area
- Substation facility buffer area
- Electricity transmission corridor
- Substation facility
- Cadastral parcels

N

Map 55 of 69

100 200 300 400 500 m

Scale: 1:11,000 when printed at A3
Coordinate system: GDA94 MGA Zone 55
Planning data from Central Highlands Council
Base topographic data from the LIST © State of Tasmania
Print Date: 16/07/2021 Cadastre Date: 22/06/2021

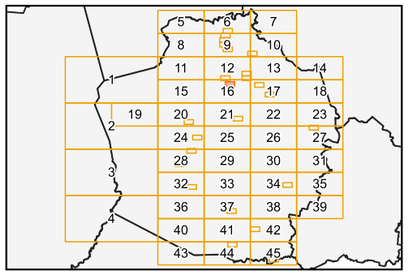

Tasmanian Planning Scheme - Electricity Transmission Infrastructure Protection Code: Central Highlands Local Provisions Schedule

Legend

- Communications station buffer area
- Electricity transmission corridor
- Inner protection area
- Substation facility
- Substation facility buffer area
- Cadastral parcels

N

Map 56 of 69

100 200 300 400 500 m

Scale: 1:11,000 when printed at A3
Coordinate system: GDA94 MGA Zone 55
Planning data from Central Highlands Council
Base topographic data from the LIST © State of Tasmania
Print Date: 16/07/2021 Cadastre Date: 22/06/2021

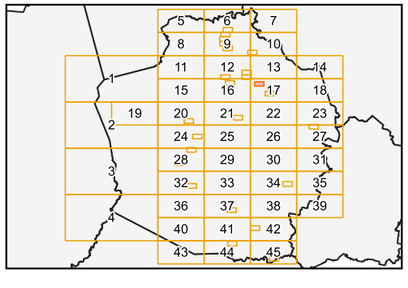

Tasmanian Planning Scheme - Electricity Transmission Infrastructure Protection Code: Central Highlands Local Provisions Schedule

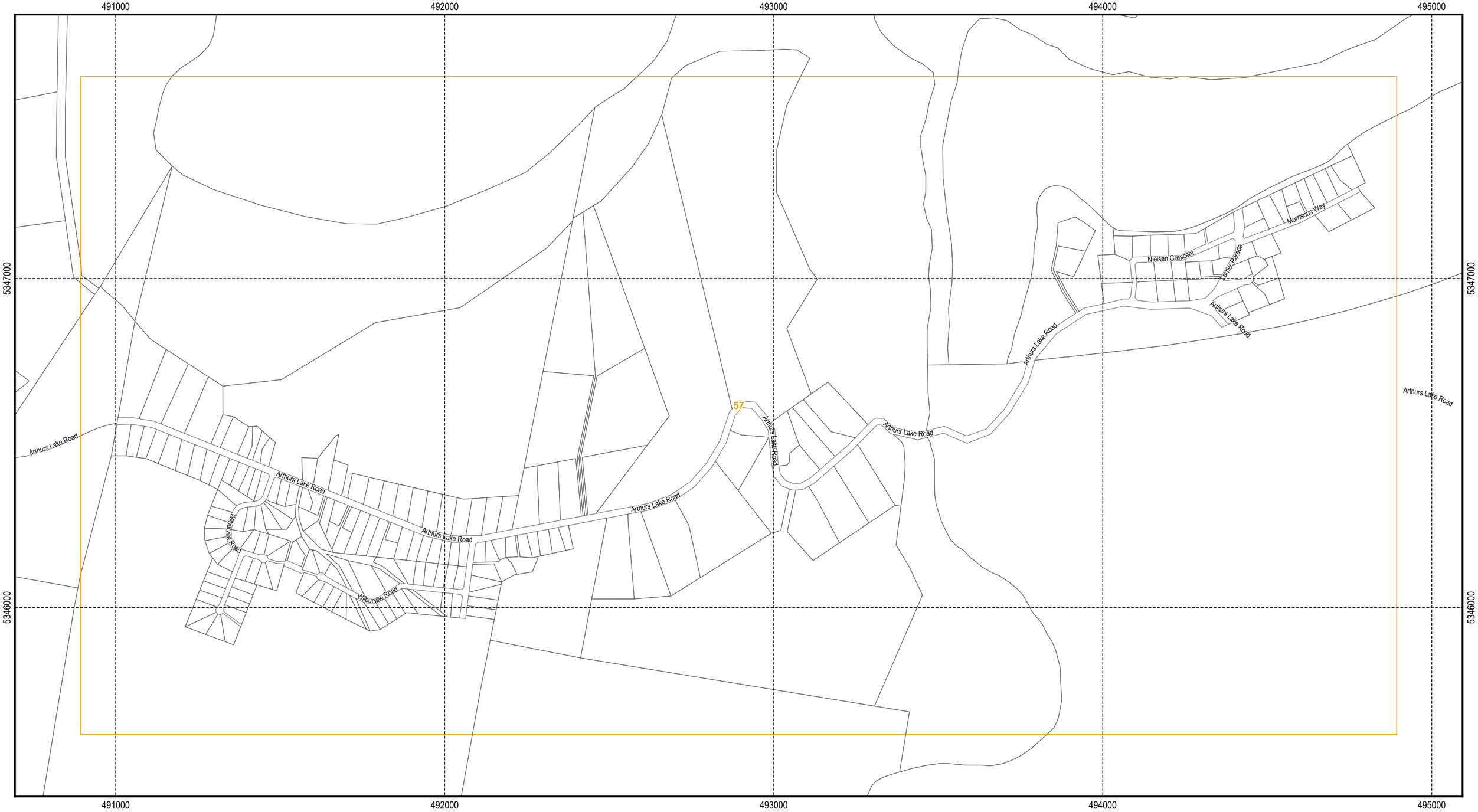

Legend

- Communications station buffer area
- Inner protection area
- Substation facility buffer area
- Electricity transmission corridor
- Substation facility
- Cadastral parcels

N

Map 57 of 69

100 200 300 400 500 m

Scale: 1:11,000 when printed at A3
Coordinate system: GDA94 MGA Zone 55
Planning data from Central Highlands Council
Base topographic data from the LIST © State of Tasmania
Print Date: 16/07/2021 Cadastre Date: 22/06/2021

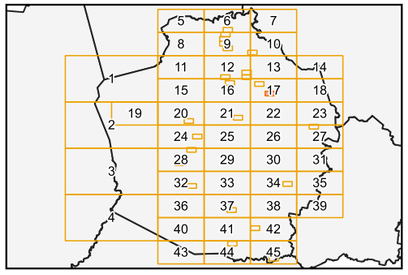

Tasmanian Planning Scheme - Electricity Transmission Infrastructure Protection Code: Central Highlands Local Provisions Schedule

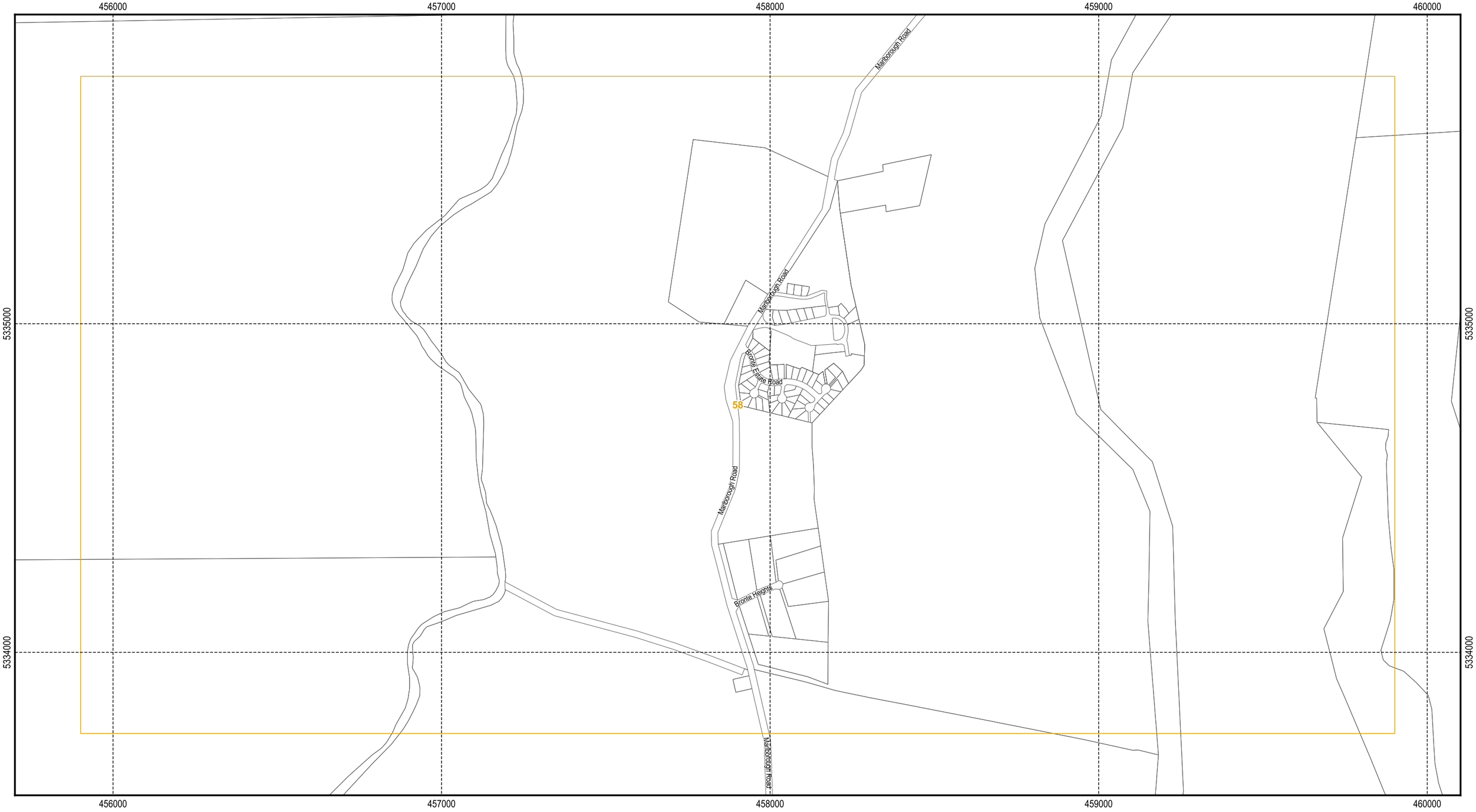

Legend

- Communications station buffer area
- Electricity transmission corridor
- Inner protection area
- Substation facility
- Substation facility buffer area
- Cadastral parcels

N

Map 58 of 69

100 200 300 400 500 m

Scale: 1:11,000 when printed at A3
Coordinate system: GDA94 MGA Zone 55
Planning data from Central Highlands Council
Base topographic data from the LIST © State of Tasmania
Print Date: 16/07/2021 Cadastre Date: 22/06/2021

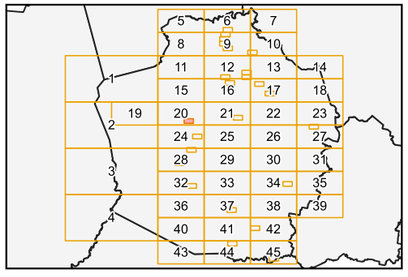

Tasmanian Planning Scheme - Electricity Transmission Infrastructure Protection Code: Central Highlands Local Provisions Schedule

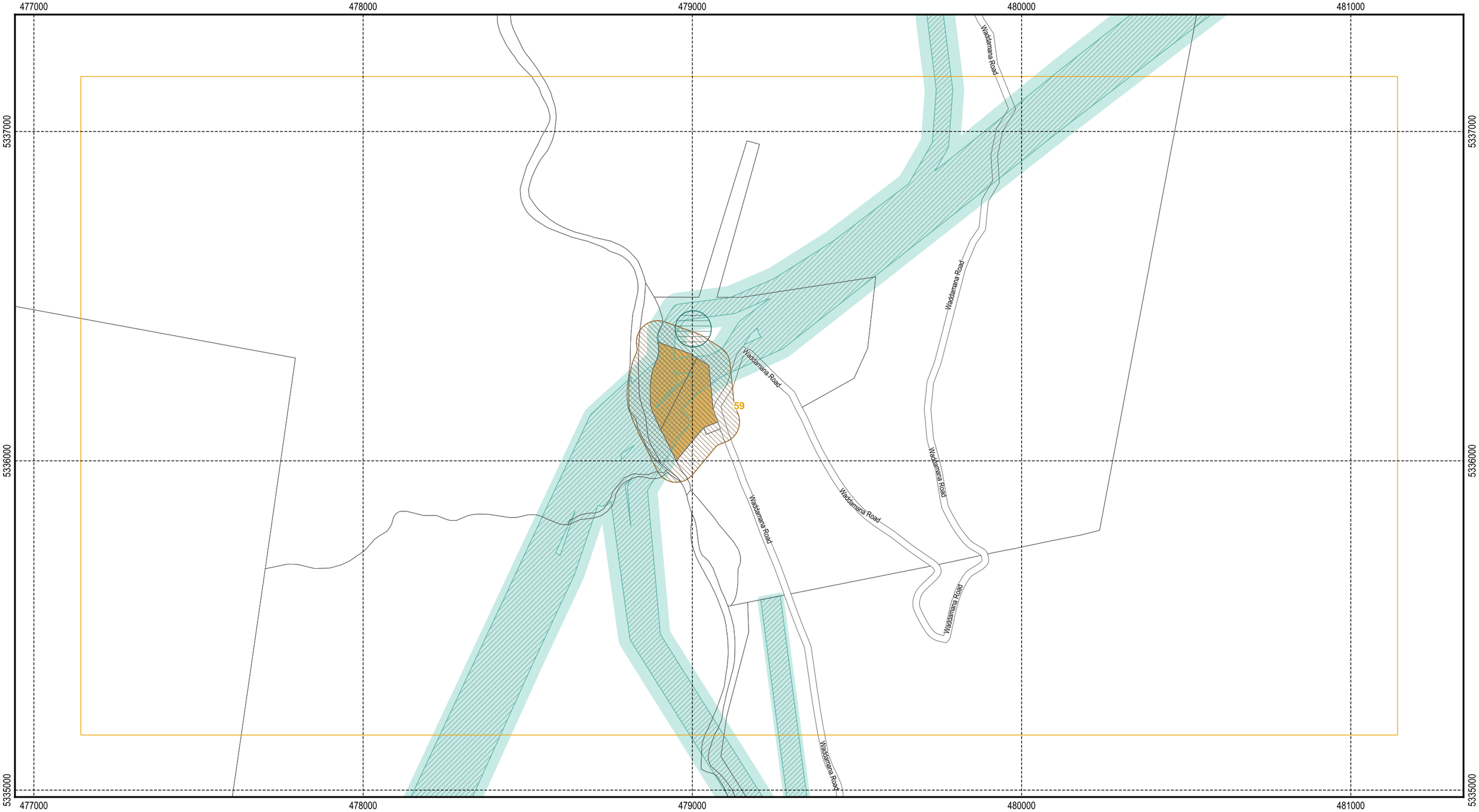

Legend

- Communications station buffer area
- Electricity transmission corridor
- Inner protection area
- Substation facility
- Substation facility buffer area
- Cadastral parcels

N

Map 59 of 69

100 200 300 400 500 m

Scale: 1:11,000 when printed at A3
Coordinate system: GDA94 MGA Zone 55
Planning data from Central Highlands Council
Base topographic data from the LIST © State of Tasmania
Print Date: 16/07/2021 Cadastre Date: 22/06/2021

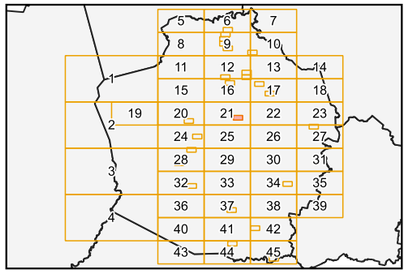

Tasmanian Planning Scheme - Electricity Transmission Infrastructure Protection Code: Central Highlands Local Provisions Schedule

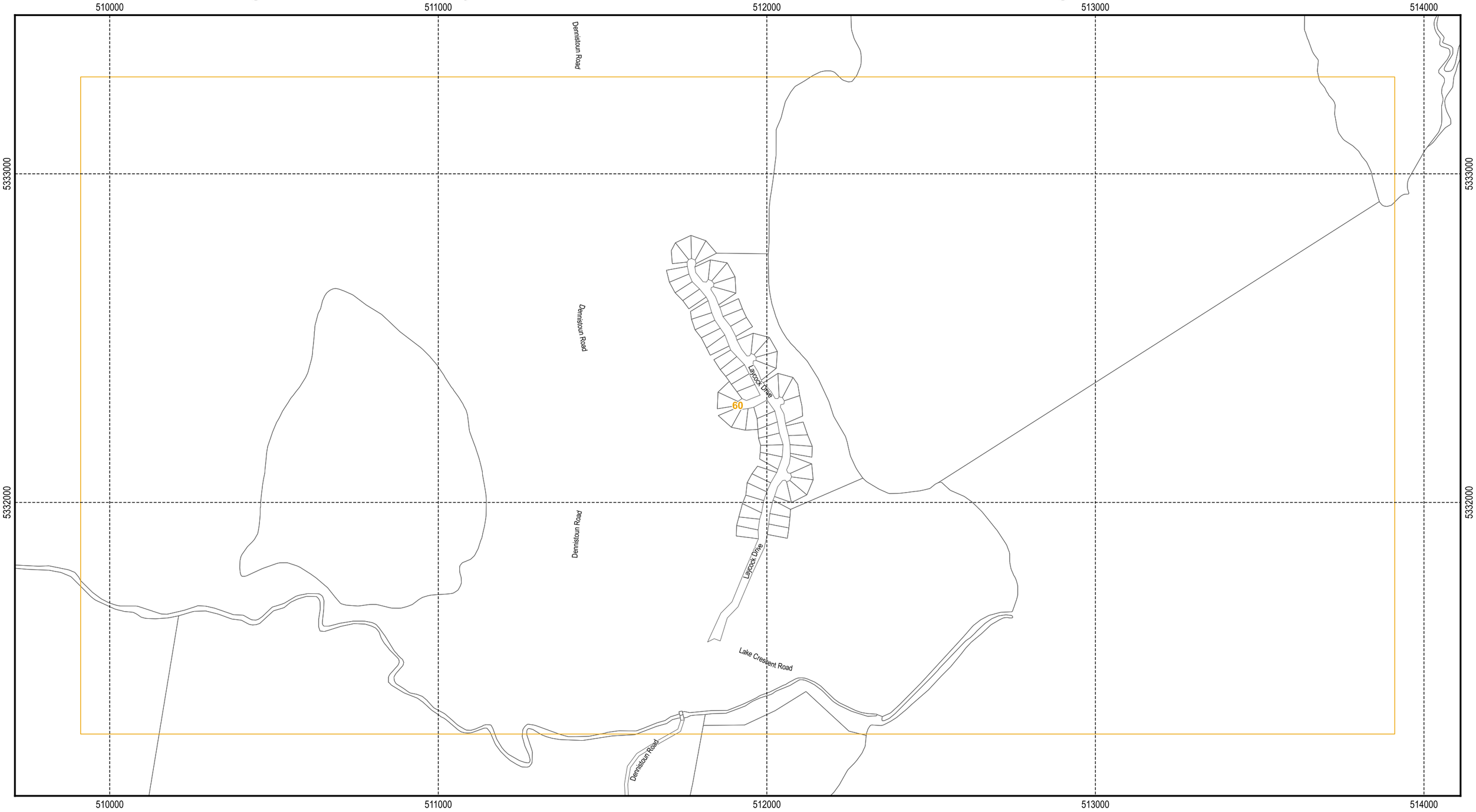

Legend

- Communications station buffer area
- Electricity transmission corridor
- Inner protection area
- Substation facility
- Substation facility buffer area
- Cadastral parcels

N

Map 60 of 69

100 200 300 400 500 m

Scale: 1:11,000 when printed at A3
Coordinate system: GDA94 MGA Zone 55
Planning data from Central Highlands Council
Base topographic data from the LIST © State of Tasmania
Print Date: 16/07/2021 Cadastre Date: 22/06/2021

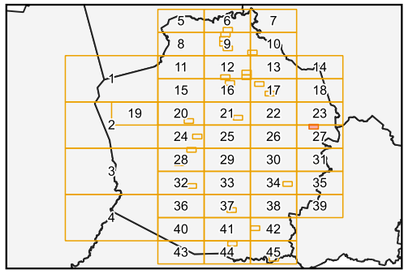

Tasmanian Planning Scheme - Electricity Transmission Infrastructure Protection Code: Central Highlands Local Provisions Schedule

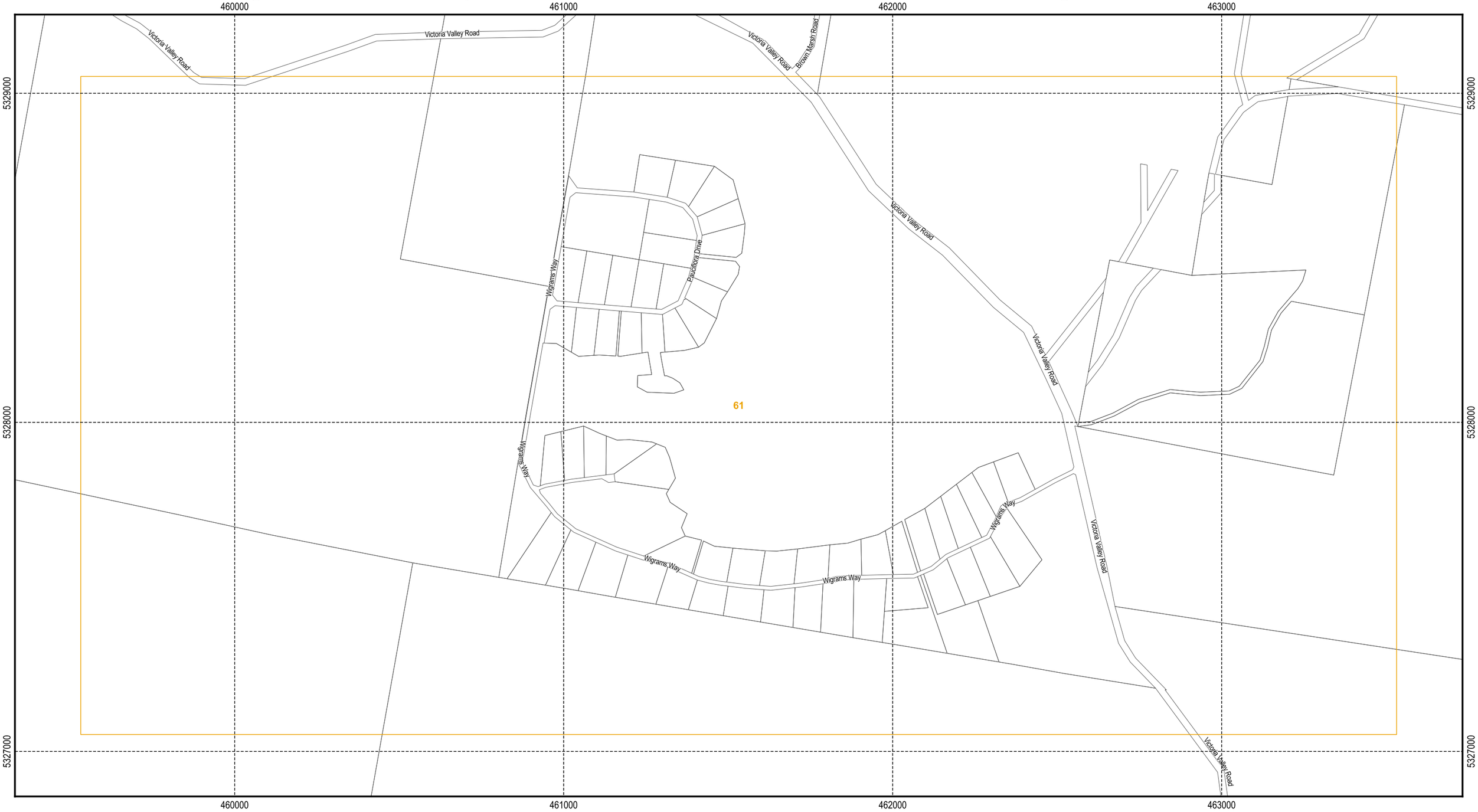

Legend

- Communications station buffer area
- Electricity transmission corridor
- Inner protection area
- Substation facility
- Substation facility buffer area
- Cadastral parcels

N

Map 61 of 69

100 200 300 400 500 m

Scale: 1:11,000 when printed at A3
Coordinate system: GDA94 MGA Zone 55
Planning data from Central Highlands Council
Base topographic data from the LIST © State of Tasmania
Print Date: 16/07/2021 Cadastre Date: 22/06/2021

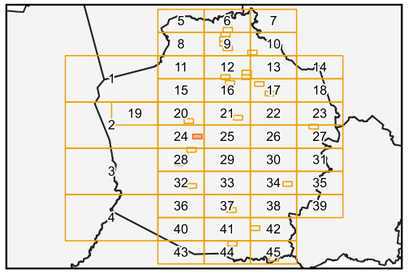

Tasmanian Planning Scheme - Electricity Transmission Infrastructure Protection Code: Central Highlands Local Provisions Schedule

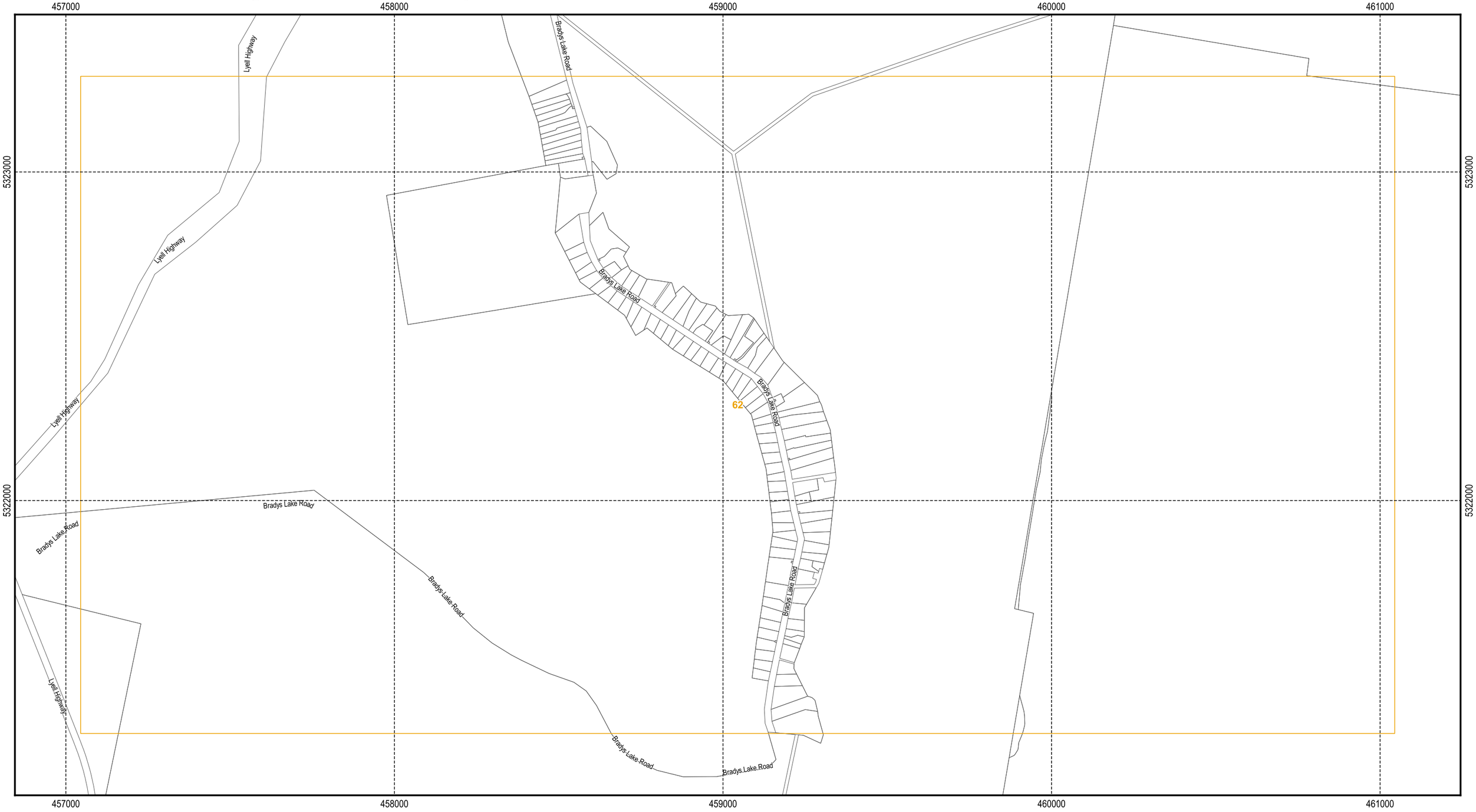

Legend

- Communications station buffer area
- Electricity transmission corridor
- Inner protection area
- Substation facility
- Substation facility buffer area
- Cadastral parcels

N

Map 62 of 69

100 200 300 400 500 m

Scale: 1:11,000 when printed at A3
Coordinate system: GDA94 MGA Zone 55
Planning data from Central Highlands Council
Base topographic data from the LIST © State of Tasmania
Print Date: 16/07/2021 Cadastre Date: 22/06/2021

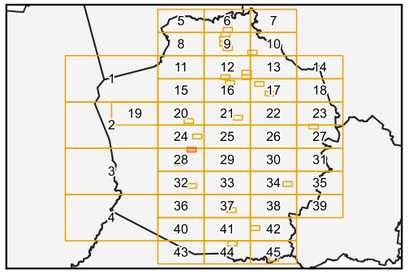

Tasmanian Planning Scheme - Electricity Transmission Infrastructure Protection Code: Central Highlands Local Provisions Schedule

Legend

- Communications station buffer area
- Electricity transmission corridor
- Inner protection area
- Substation facility
- Substation facility buffer area
- Cadastral parcels

N

Map 63 of 69

100 200 300 400 500 m

Scale: 1:11,000 when printed at A3
Coordinate system: GDA94 MGA Zone 55
Planning data from Central Highlands Council
Base topographic data from the LIST © State of Tasmania
Print Date: 16/07/2021 Cadastre Date: 22/06/2021

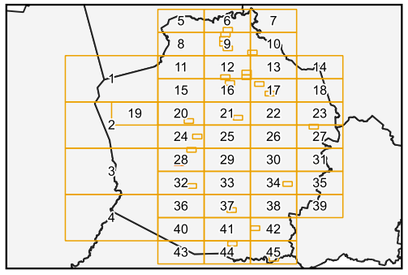

Tasmanian Planning Scheme - Electricity Transmission Infrastructure Protection Code: Central Highlands Local Provisions Schedule

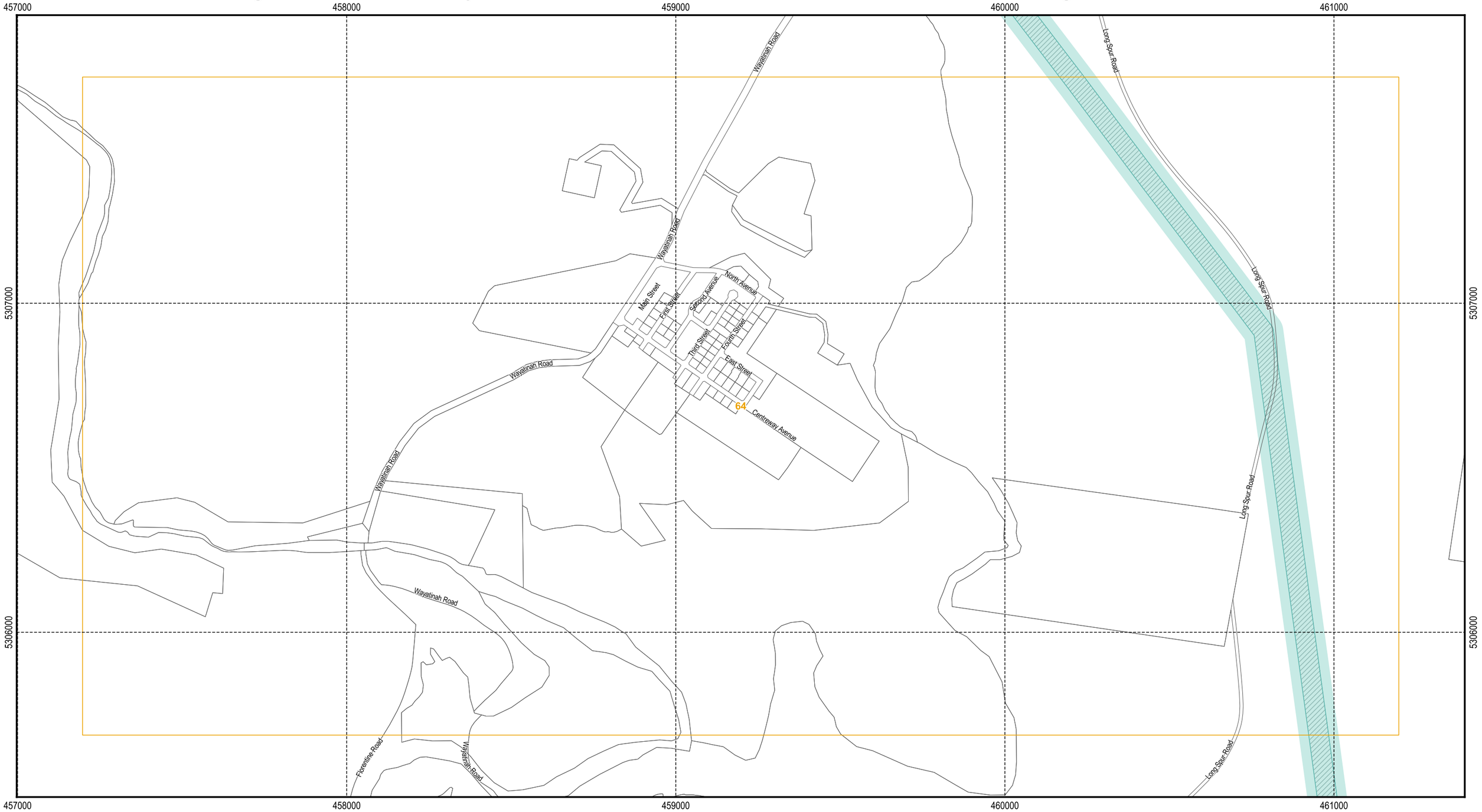

Legend

- Communications station buffer area
- Electricity transmission corridor
- Inner protection area
- Substation facility
- Substation facility buffer area
- Cadastral parcels

N

Map 64 of 69

100 200 300 400 500 m

Scale: 1:11,000 when printed at A3
Coordinate system: GDA94 MGA Zone 55
Planning data from Central Highlands Council
Base topographic data from the LIST © State of Tasmania
Print Date: 16/07/2021 Cadastre Date: 22/06/2021

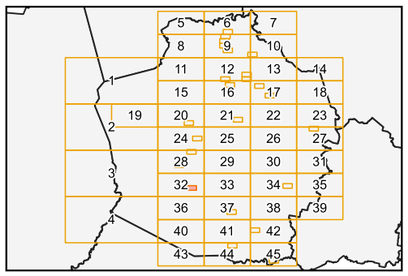

Tasmanian Planning Scheme - Electricity Transmission Infrastructure Protection Code: Central Highlands Local Provisions Schedule

Legend

- Communications station buffer area
- Electricity transmission corridor
- Inner protection area
- Substation facility
- Substation facility buffer area
- Cadastral parcels

N

Map 65 of 69

100 200 300 400 500 m

Scale: 1:11,000 when printed at A3
Coordinate system: GDA94 MGA Zone 55
Planning data from Central Highlands Council
Base topographic data from the LIST © State of Tasmania
Print Date: 16/07/2021 Cadastre Date: 22/06/2021

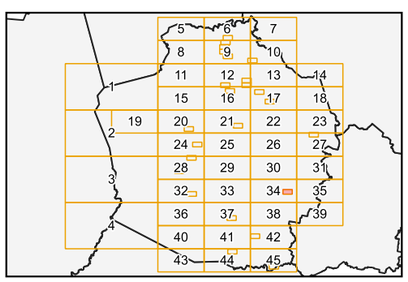

Tasmanian Planning Scheme - Electricity Transmission Infrastructure Protection Code: Central Highlands Local Provisions Schedule

Legend

- Communications station buffer area
- Inner protection area
- Substation facility buffer area
- Electricity transmission corridor
- Substation facility
- Cadastral parcels

N

Map 66 of 69

100 200 300 400 500 m

Scale: 1:11,000 when printed at A3
Coordinate system: GDA94 MGA Zone 55
Planning data from Central Highlands Council
Base topographic data from the LIST © State of Tasmania
Print Date: 16/07/2021 Cadastre Date: 22/06/2021

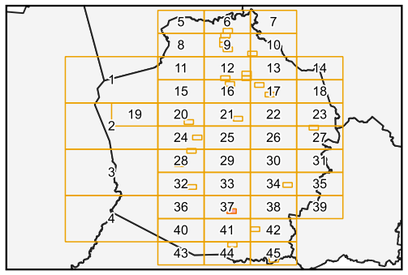

Tasmanian Planning Scheme - Electricity Transmission Infrastructure Protection Code: Central Highlands Local Provisions Schedule

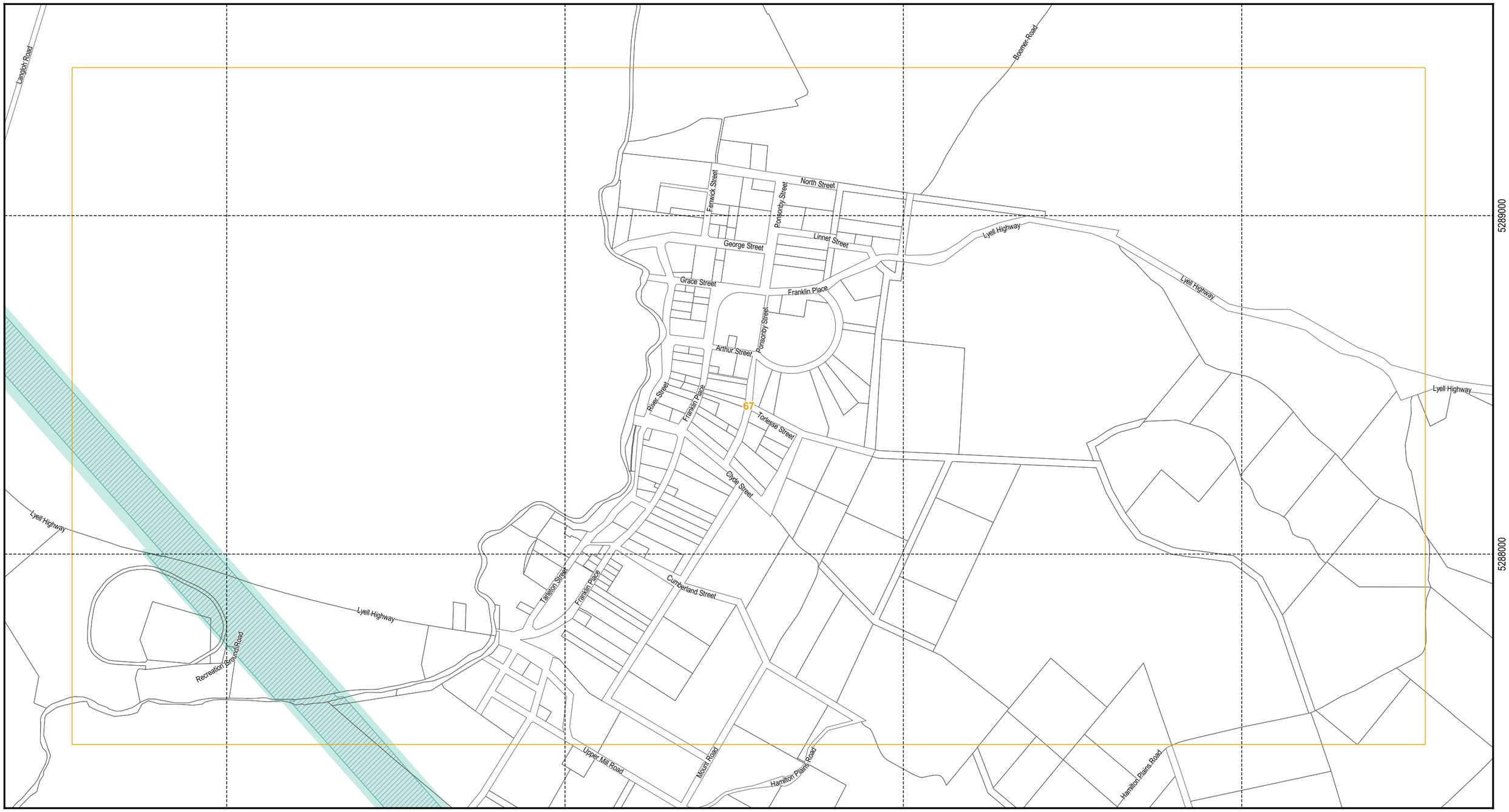

Legend

- Communications station buffer area
- Electricity transmission corridor
- Inner protection area
- Substation facility
- Substation facility buffer area
- Cadastral parcels

N

Map 67 of 69

100 200 300 400 500 m

Scale: 1:11,000 when printed at A3
Coordinate system: GDA94 MGA Zone 55
Planning data from Central Highlands Council
Base topographic data from the LIST © State of Tasmania
Print Date: 16/07/2021 Cadastre Date: 22/06/2021

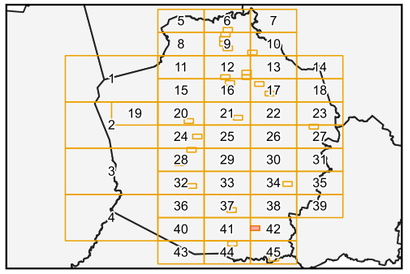

Tasmanian Planning Scheme - Electricity Transmission Infrastructure Protection Code: Central Highlands Local Provisions Schedule

Legend

- Communications station buffer area
- Electricity transmission corridor
- Inner protection area
- Substation facility
- Substation facility buffer area
- Cadastral parcels

N

Map 68 of 69

100 200 300 400 500 m

Scale: 1:11,000 when printed at A3
Coordinate system: GDA94 MGA Zone 55
Planning data from Central Highlands Council
Base topographic data from the LIST © State of Tasmania
Print Date: 16/07/2021 Cadastre Date: 22/06/2021

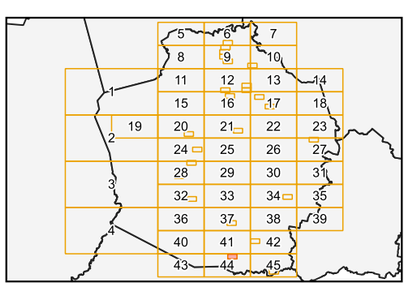

Tasmanian Planning Scheme - Electricity Transmission Infrastructure Protection Code: Central Highlands Local Provisions Schedule

Legend

- Communications station buffer area
- Electricity transmission corridor
- Inner protection area
- Substation facility
- Substation facility buffer area
- Cadastral parcels

N

Map 69 of 69

100 200 300 400 500 m
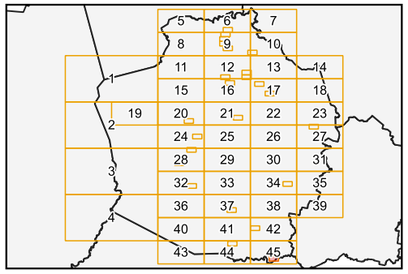
Scale: 1:11,000 when printed at A3
Coordinate system: GDA94 MGA Zone 55
Planning data from Central Highlands Council
Base topographic data from the LIST © State of Tasmania
Print Date: 16/07/2021 Cadastre Date: 22/06/2021