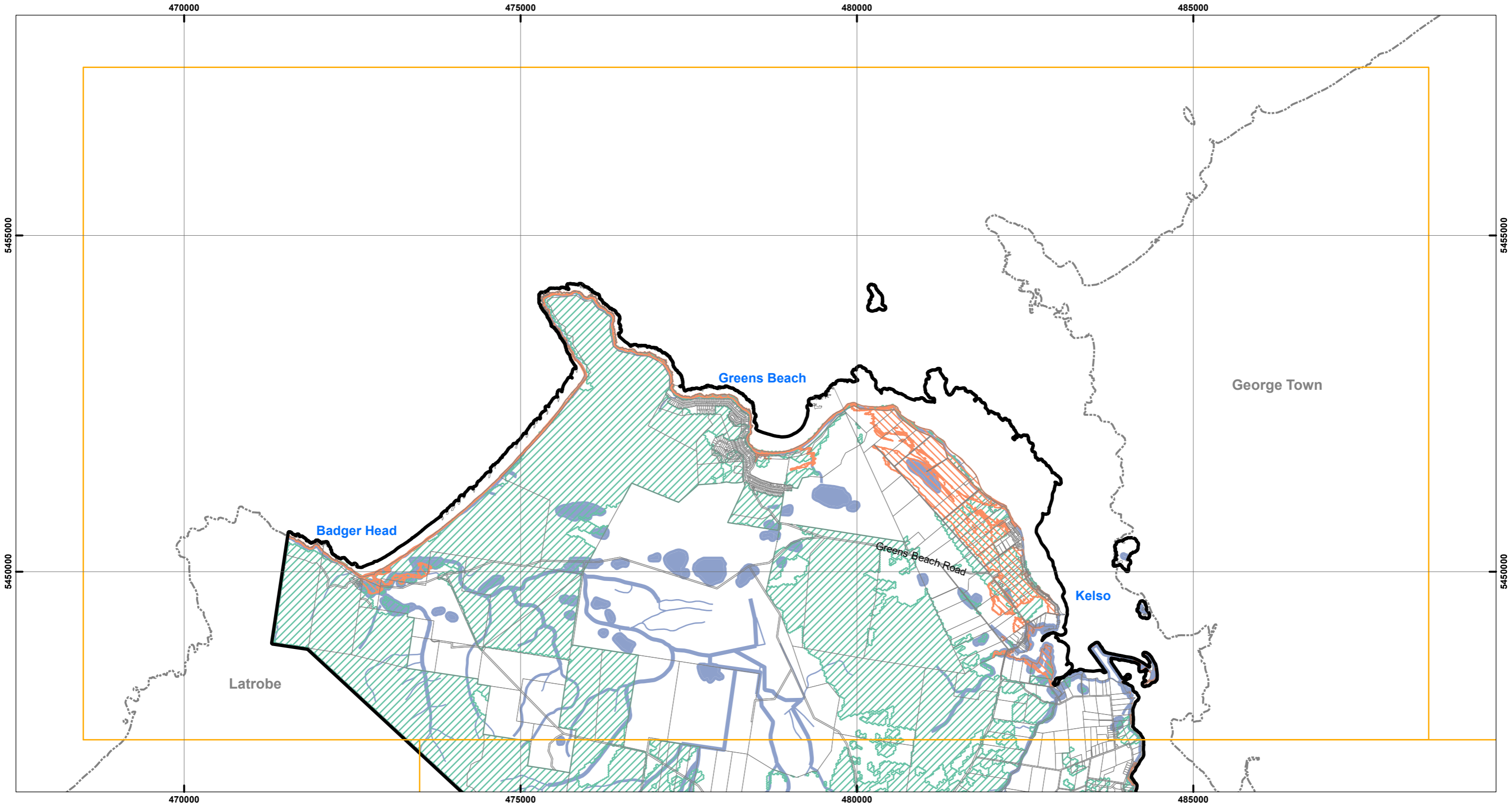


WEST TAMAR LOCAL PROVISIONS SCHEDULE - NATURAL ASSETS OVERLAY



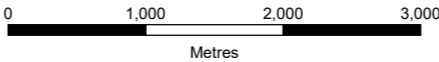
Legend

Natural Assets Code

- Waterway and coastal protection area
- Future coastal refugia area
- Priority vegetation Area

- LPS Boundary
- Property Parcels

MAP 1 OF 32



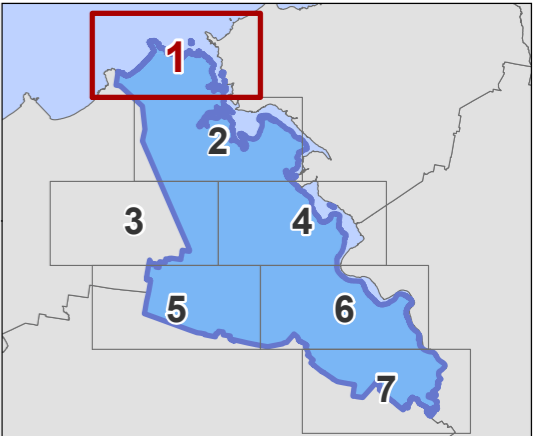
Coordinate System: GDA 1994 MGA Zone 55

Base data from theLIST, © State of Tasmania  
Land title data current as of 03/12/2020

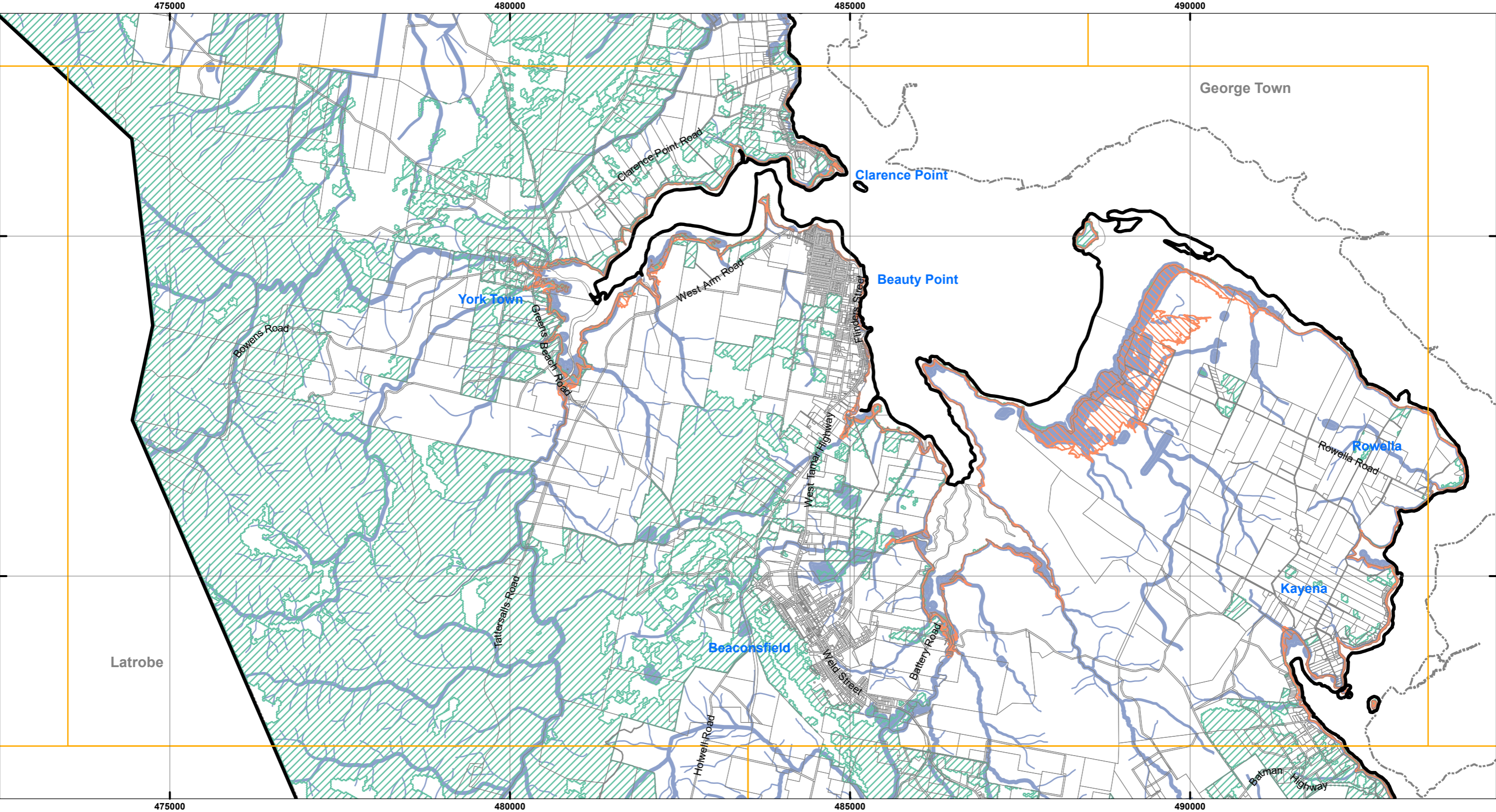
Disclaimer: Before taking any action based on data shown on this map, it should first be verified with the relevant council.

Date: 01/02/2021  
Doc. Version: 0

Prepared by esk mapping & GIS



WEST TAMAR LOCAL PROVISIONS SCHEDULE - NATURAL ASSETS OVERLAY



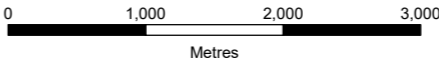
Legend

Natural Assets Code

- Waterway and coastal protection area
- Future coastal refugia area
- Priority vegetation Area

- LPS Boundary
- Property Parcels

MAP 2 OF 32



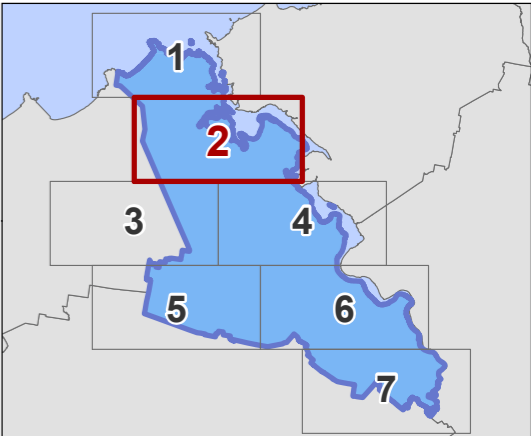
Coordinate System: GDA 1994 MGA Zone 55

Base data from theLIST, © State of Tasmania  
Land title data current as of 03/12/2020

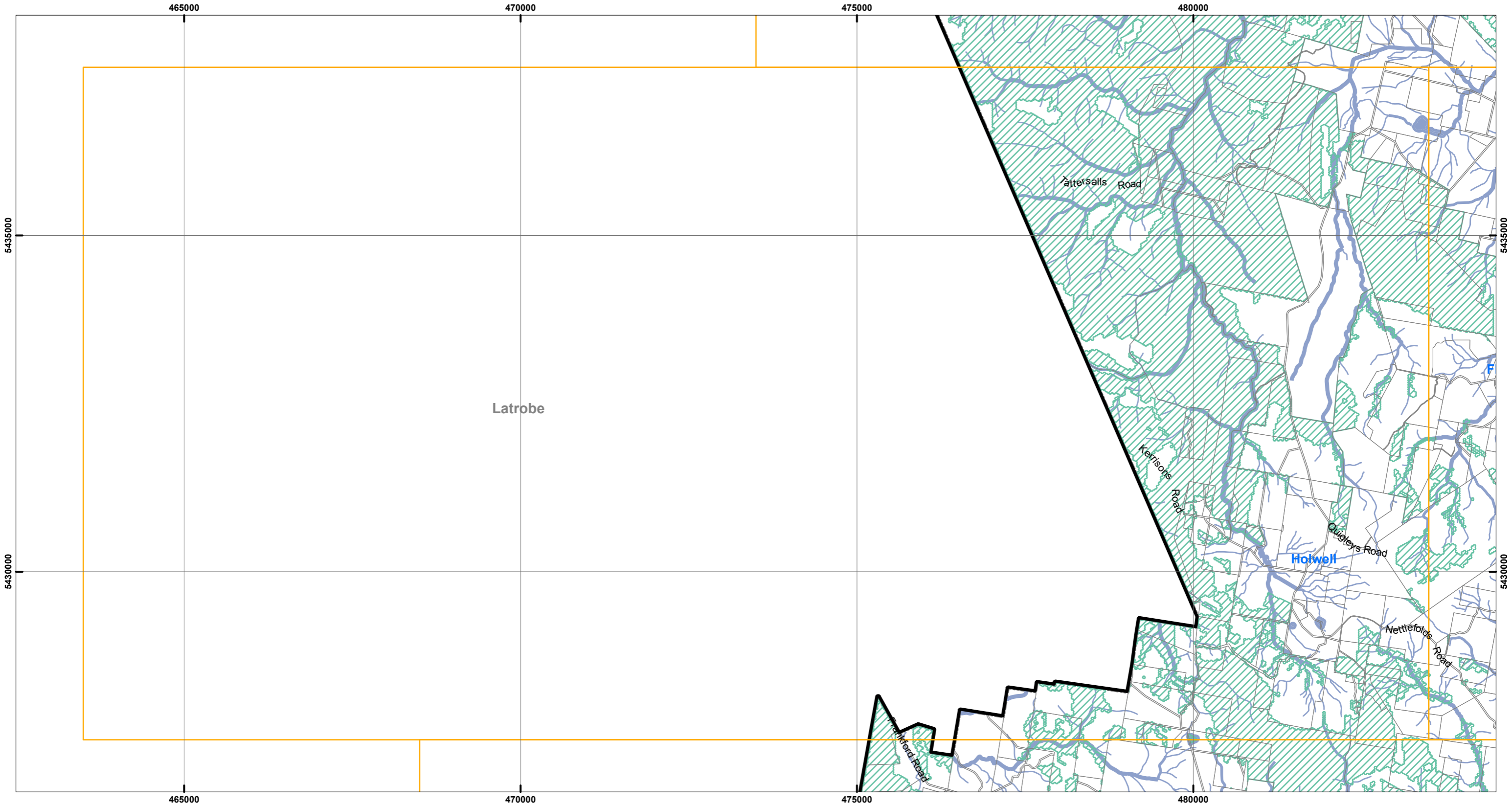
Disclaimer: Before taking any action based on  
data shown on this map, it should first be verified  
with the relevant council.

Date: 01/02/2021  
Doc. Version: 0

Prepared by esk mapping & GIS



WEST TAMAR LOCAL PROVISIONS SCHEDULE - NATURAL ASSETS OVERLAY



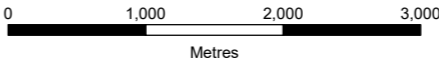
Legend

Natural Assets Code

- Waterway and coastal protection area
- Future coastal refugia area
- Priority vegetation Area

- LPS Boundary
- Property Parcels

MAP 3 OF 32



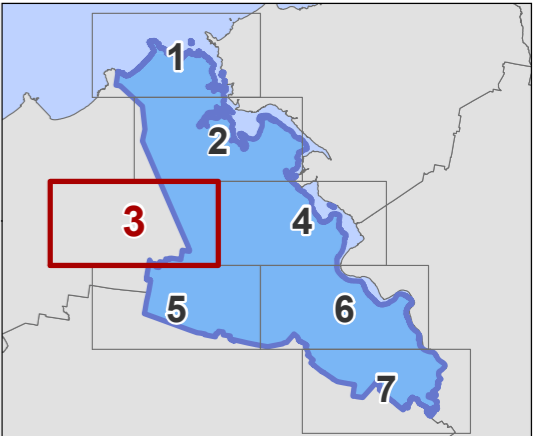
Coordinate System: GDA 1994 MGA Zone 55

Base data from theLIST, © State of Tasmania  
Land title data current as of 03/12/2020

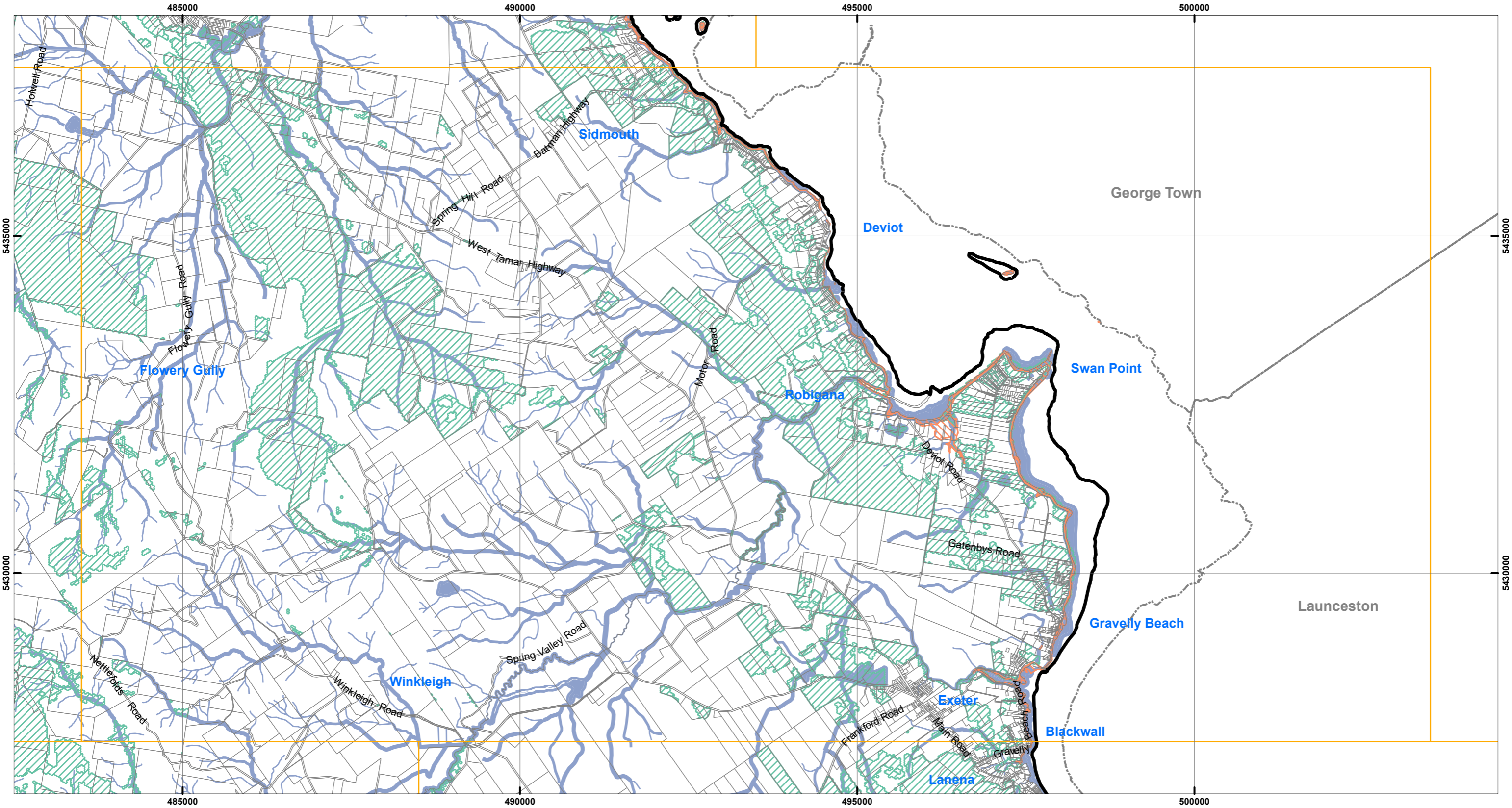
Disclaimer: Before taking any action based on  
data shown on this map, it should first be verified  
with the relevant council.

Date: 01/02/2021  
Doc. Version: 0

Prepared by esk mapping & GIS



WEST TAMAR LOCAL PROVISIONS SCHEDULE - NATURAL ASSETS OVERLAY



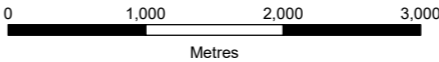
Legend

Natural Assets Code

- Waterway and coastal protection area
- Future coastal refugia area
- Priority vegetation Area

- LPS Boundary
- Property Parcels

MAP 4 OF 32



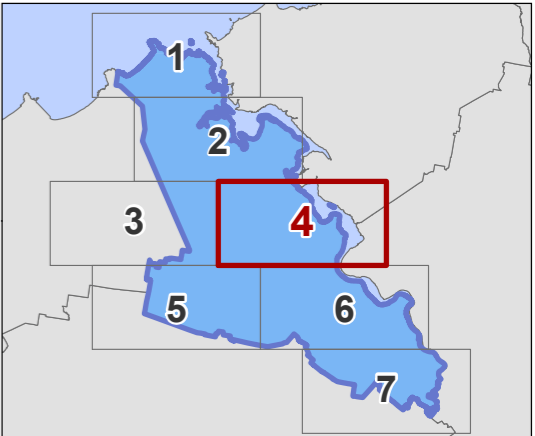
Coordinate System: GDA 1994 MGA Zone 55

Base data from theLIST, © State of Tasmania  
Land title data current as of 03/12/2020

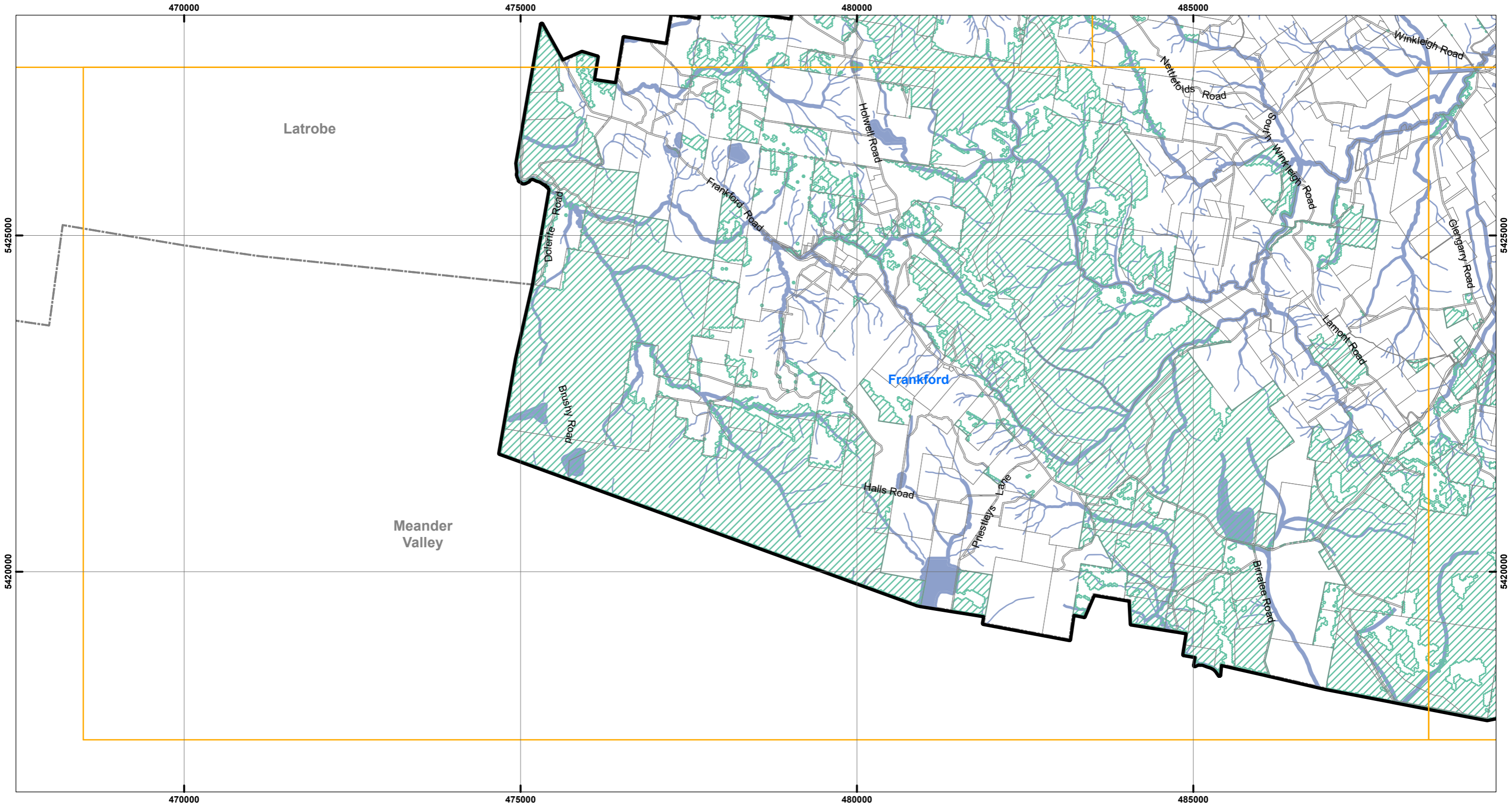
Disclaimer: Before taking any action based on data shown on this map, it should first be verified with the relevant council.

Date: 01/02/2021  
Doc. Version: 0

Prepared by esk mapping & GIS



WEST TAMAR LOCAL PROVISIONS SCHEDULE - NATURAL ASSETS OVERLAY



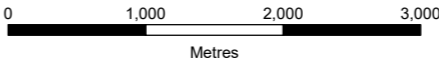
Legend

Natural Assets Code

- Waterway and coastal protection area
- Future coastal refugia area
- Priority vegetation Area

- LPS Boundary
- Property Parcels

MAP 5 OF 32



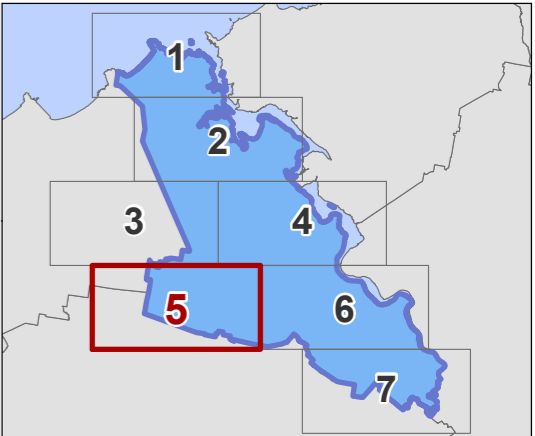
Coordinate System: GDA 1994 MGA Zone 55

Base data from theLIST, © State of Tasmania  
Land title data current as of 03/12/2020

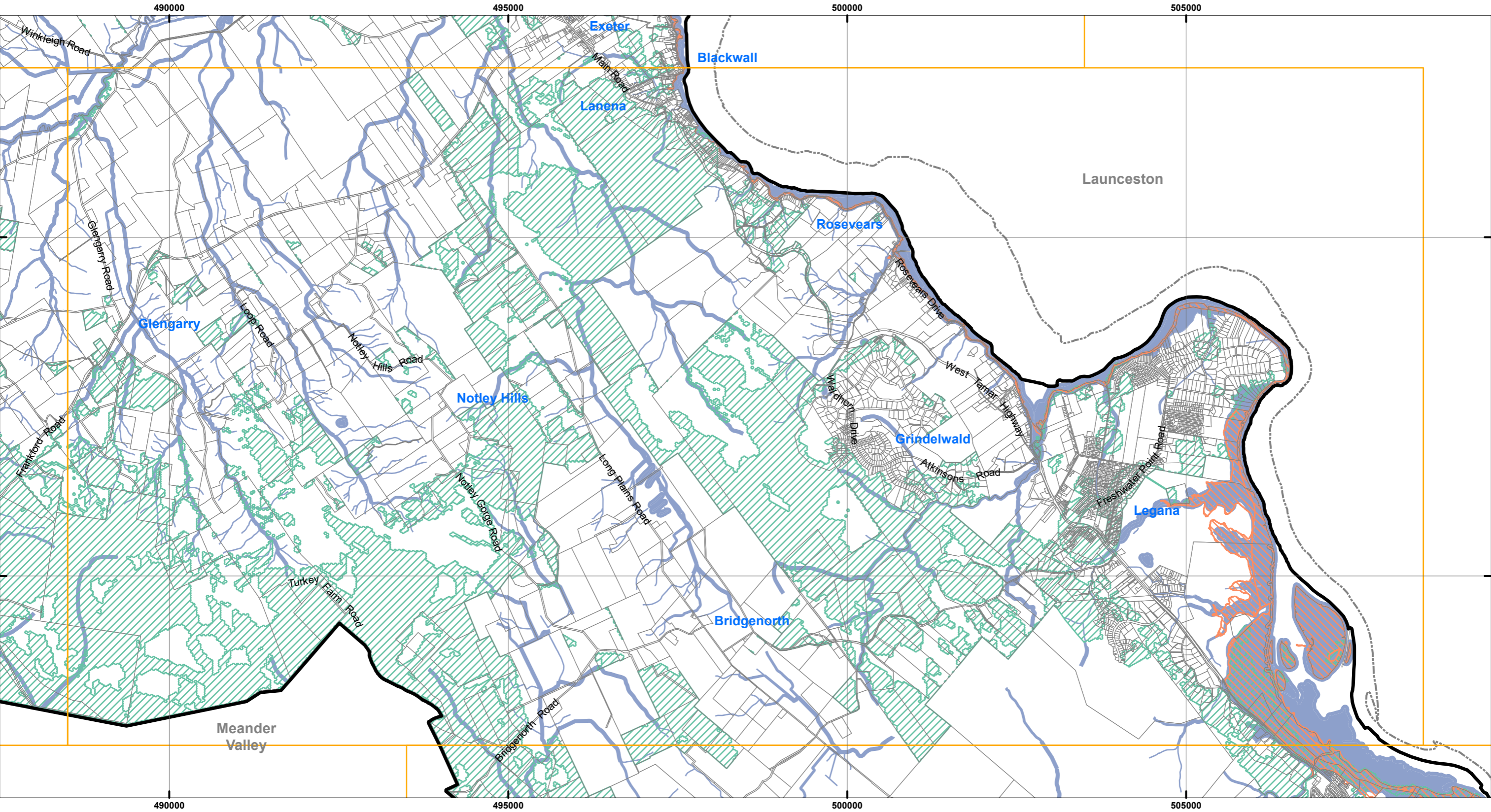
Disclaimer: Before taking any action based on data shown on this map, it should first be verified with the relevant council.

Date: 01/02/2021  
Doc. Version: 0

Prepared by esk mapping & GIS



WEST TAMAR LOCAL PROVISIONS SCHEDULE - NATURAL ASSETS OVERLAY



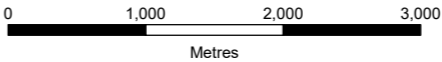
Legend

Natural Assets Code

- Waterway and coastal protection area
- Future coastal refugia area
- Priority vegetation Area

- LPS Boundary
- Property Parcels

MAP 6 OF 32



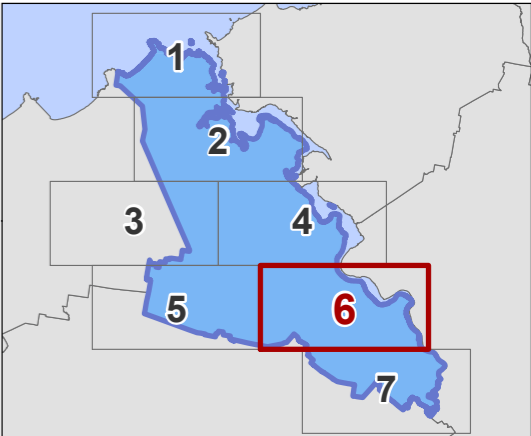
Coordinate System: GDA 1994 MGA Zone 55

Base data from theLIST, © State of Tasmania  
Land title data current as of 03/12/2020

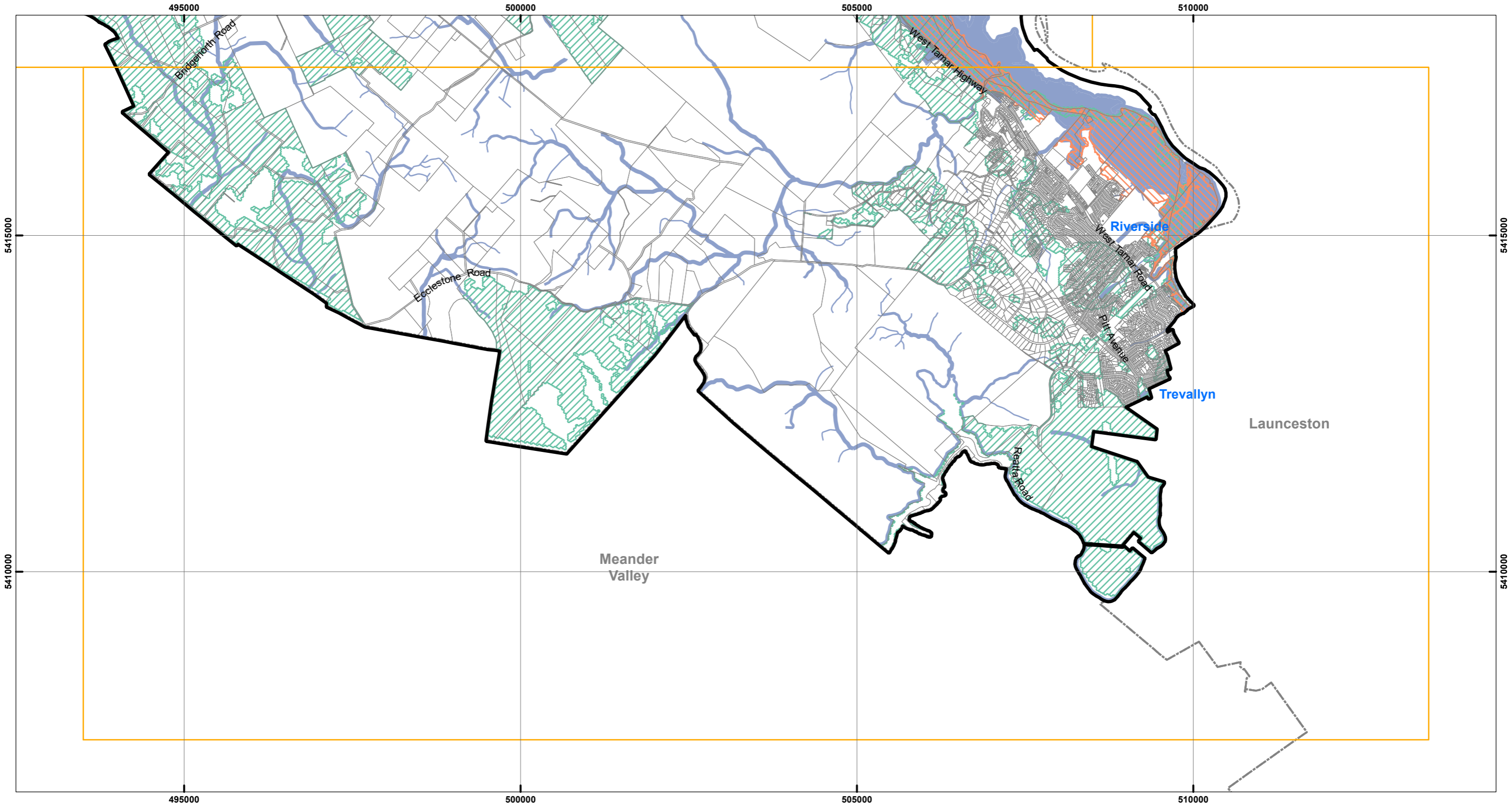
Disclaimer: Before taking any action based on data shown on this map, it should first be verified with the relevant council.

Date: 01/02/2021  
Doc. Version: 0

Prepared by esk mapping & GIS



WEST TAMAR LOCAL PROVISIONS SCHEDULE - NATURAL ASSETS OVERLAY



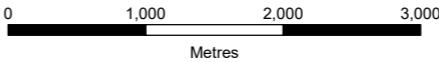
Legend

Natural Assets Code

- Waterway and coastal protection area
- Future coastal refugia area
- Priority vegetation Area

- LPS Boundary
- Property Parcels

MAP 7 OF 32



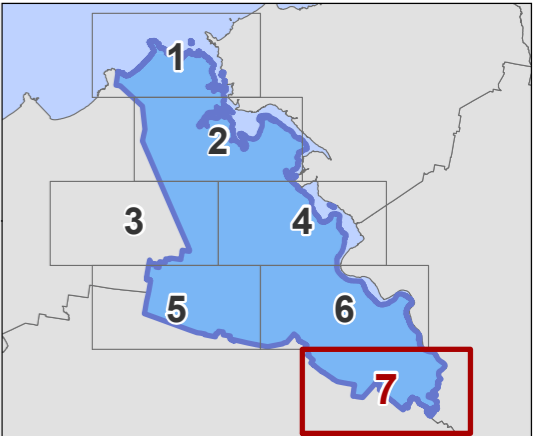
Coordinate System: GDA 1994 MGA Zone 55

Base data from theLIST, © State of Tasmania  
Land title data current as of 03/12/2020

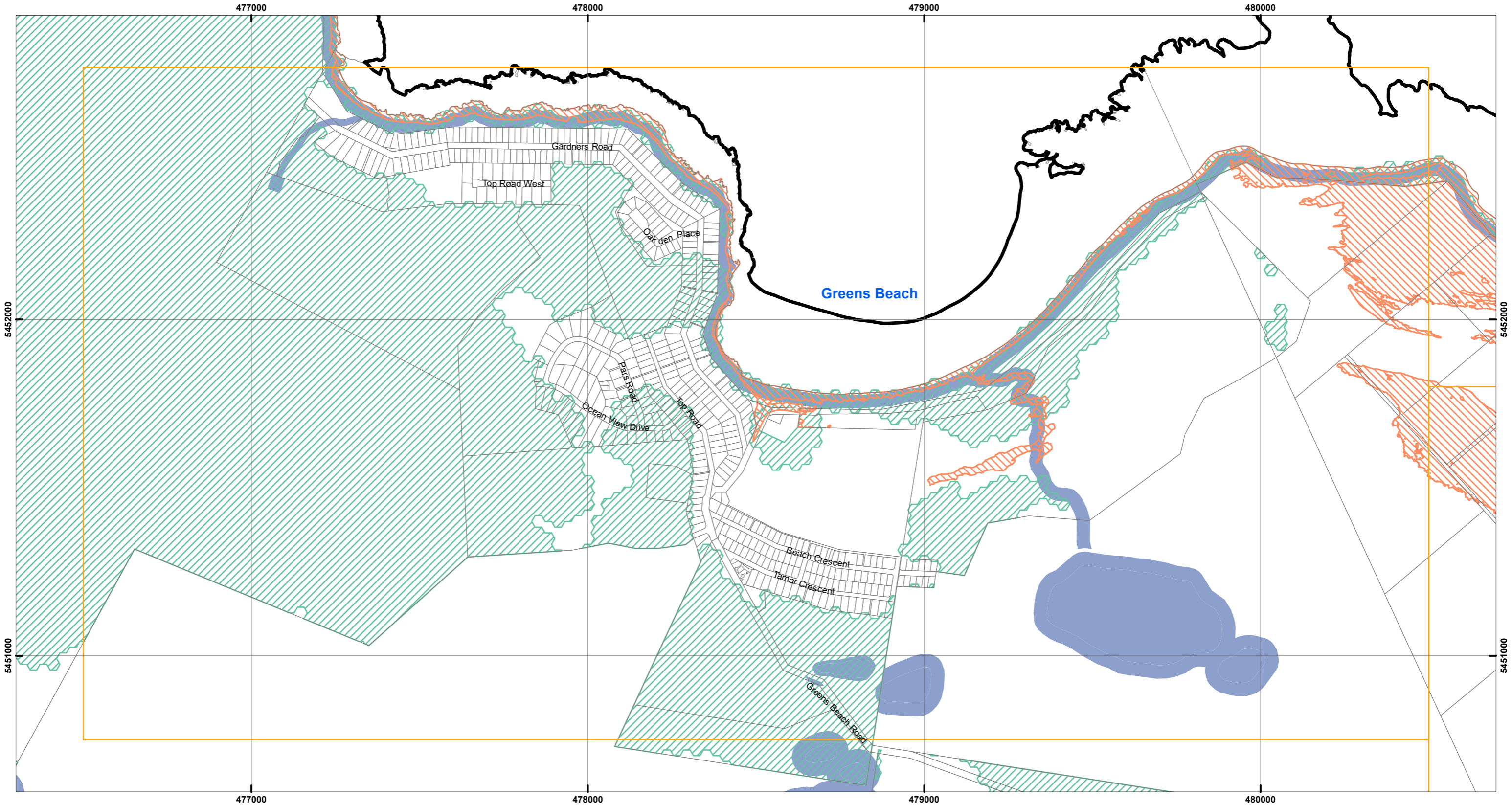
Disclaimer: Before taking any action based on data shown on this map, it should first be verified with the relevant council.

Date: 01/02/2021  
Doc. Version: 0

Prepared by esk mapping & GIS



WEST TAMAR LOCAL PROVISIONS SCHEDULE - NATURAL ASSETS OVERLAY



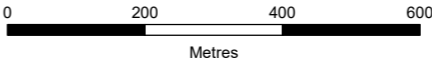
Legend

Natural Assets Code

- Waterway and coastal protection area
- Future coastal refugia area
- Priority vegetation Area

- LPS Boundary
- Property Parcels

MAP 8 OF 32



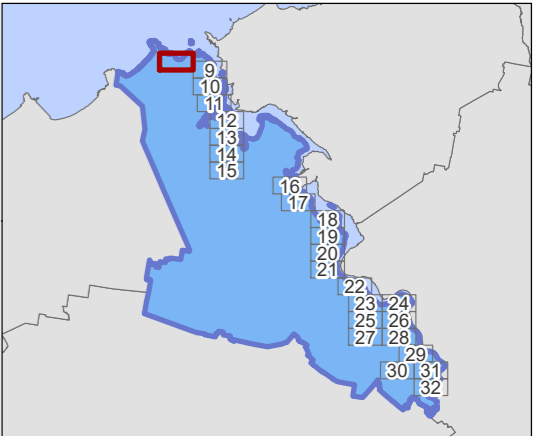
Coordinate System: GDA 1994 MGA Zone 55

Base data from theLIST, © State of Tasmania  
Land title data current as of 03/12/2020

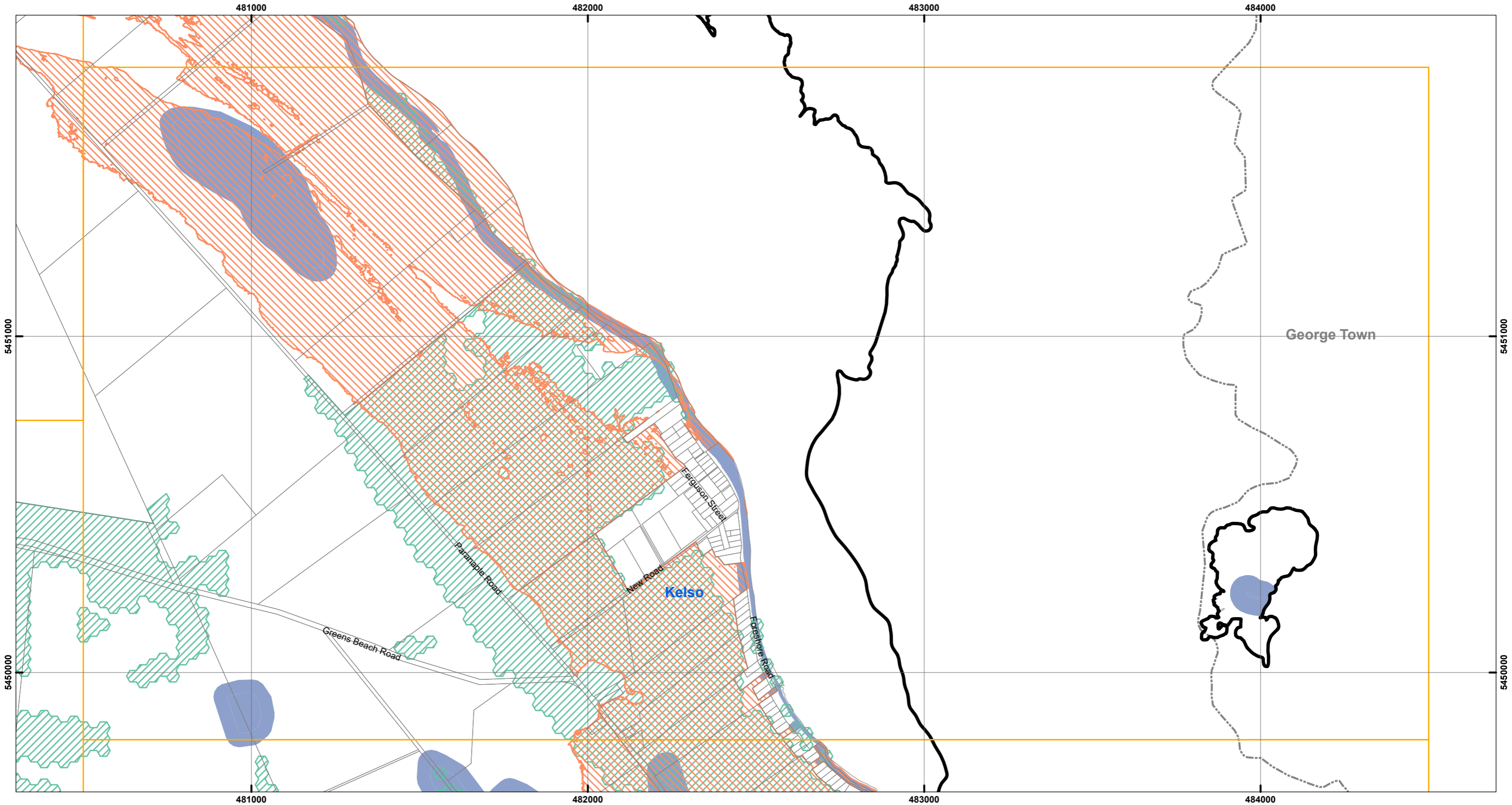
Disclaimer: Before taking any action based on data shown on this map, it should first be verified with the relevant council.

Date: 01/02/2021  
Doc. Version: 0

Prepared by esk mapping & GIS



WEST TAMAR LOCAL PROVISIONS SCHEDULE - NATURAL ASSETS OVERLAY



**Legend**

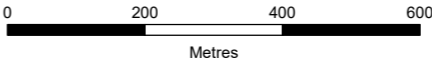
**Natural Assets Code**

- Waterway and coastal protection area
- Future coastal refugia area
- Priority vegetation Area

LPS Boundary

Property Parcels

MAP 9 OF 32



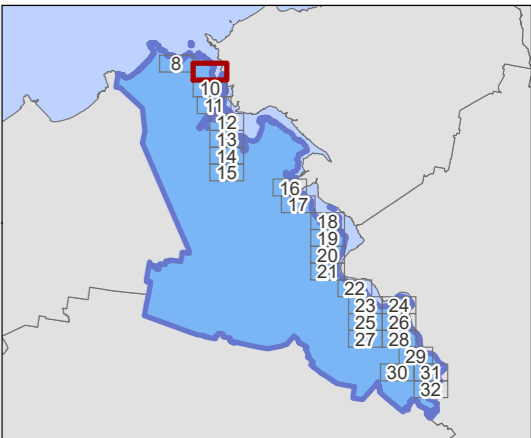
Coordinate System: GDA 1994 MGA Zone 55

Base data from theLIST, © State of Tasmania  
Land title data current as of 03/12/2020

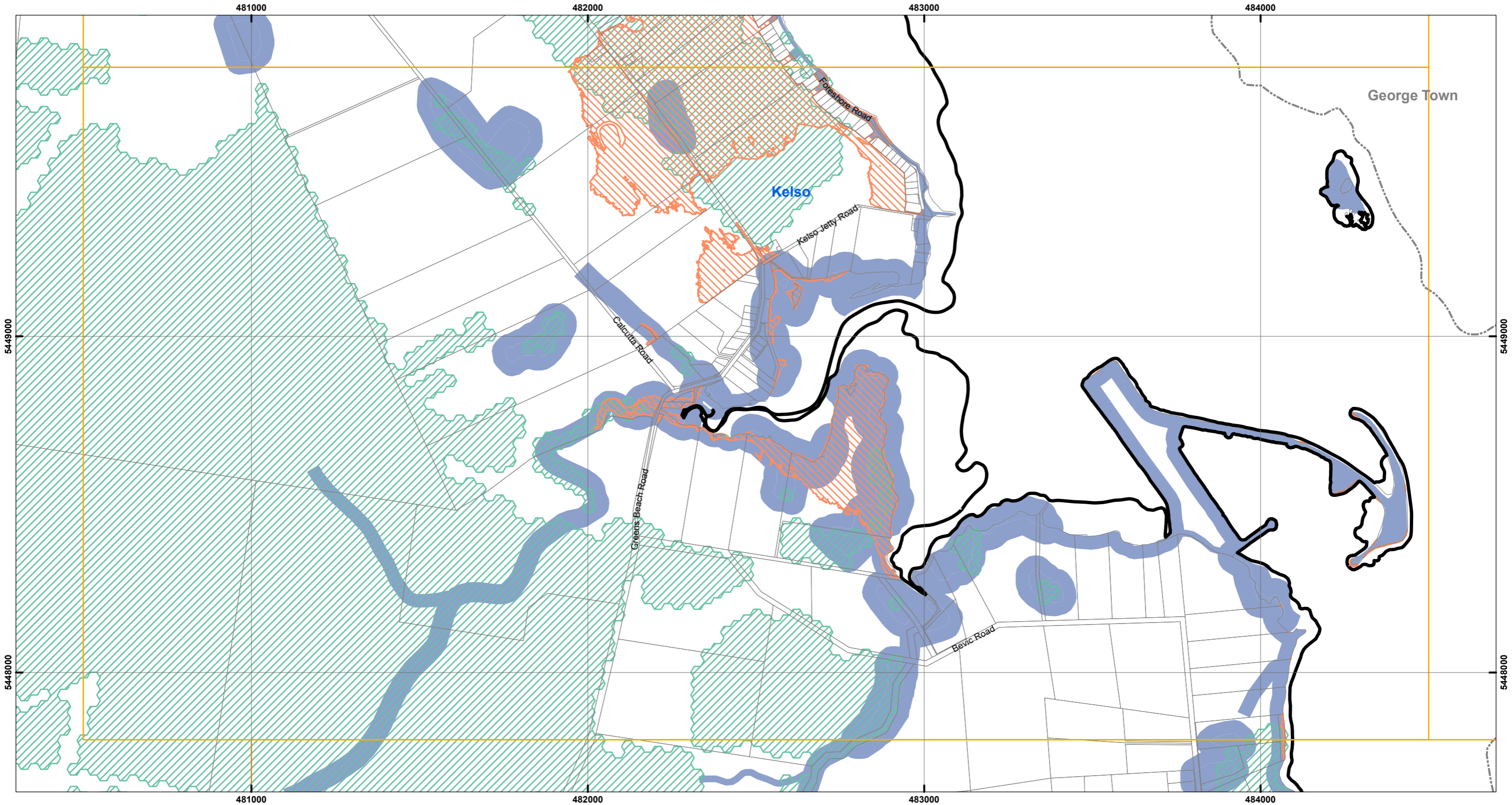
Disclaimer: Before taking any action based on data shown on this map, it should first be verified with the relevant council.

Date: 01/02/2021  
Doc. Version: 0

Prepared by esk mapping & GIS



WEST TAMAR LOCAL PROVISIONS SCHEDULE - NATURAL ASSETS OVERLAY



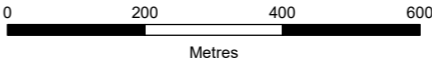
Legend

Natural Assets Code

- Waterway and coastal protection area
- Future coastal refugia area
- Priority vegetation Area

- LPS Boundary
- Property Parcels

MAP 10 OF 32



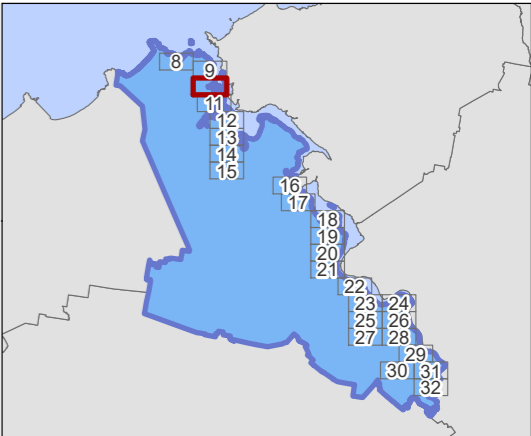
Coordinate System: GDA 1994 MGA Zone 55

Base data from theLIST, © State of Tasmania  
Land title data current as of 03/12/2020

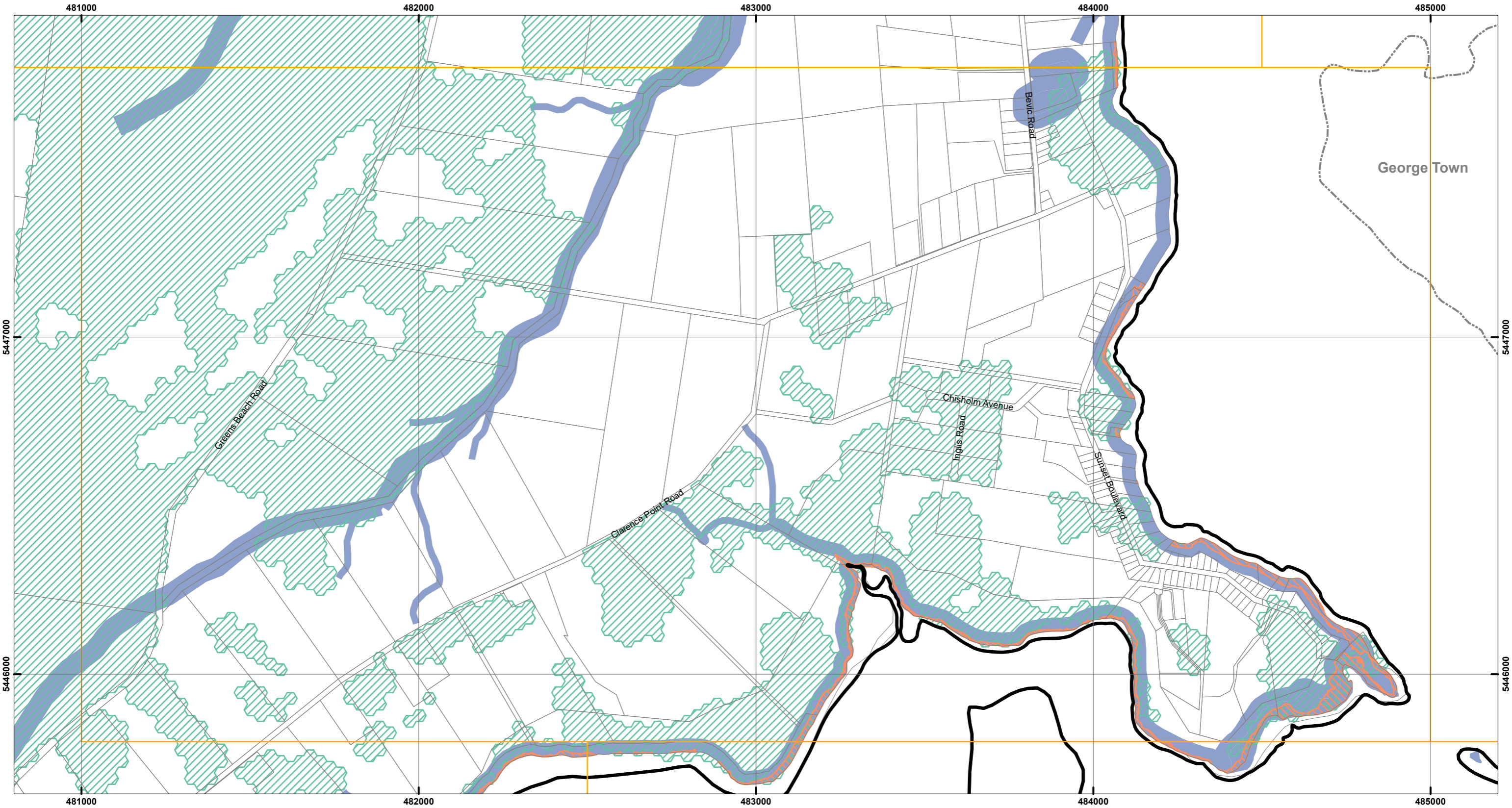
Disclaimer: Before taking any action based on data shown on this map, it should first be verified with the relevant council.

Date: 01/02/2021  
Doc. Version: 0

Prepared by esk mapping & GIS



WEST TAMAR LOCAL PROVISIONS SCHEDULE - NATURAL ASSETS OVERLAY



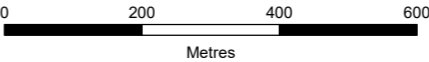
Legend

Natural Assets Code

- Waterway and coastal protection area
- Future coastal refugia area
- Priority vegetation Area

- LPS Boundary
- Property Parcels

MAP 11 OF 32



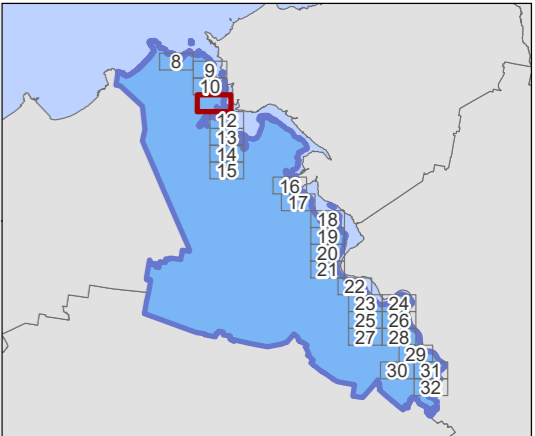
Coordinate System: GDA 1994 MGA Zone 55

Base data from theLIST, © State of Tasmania  
Land title data current as of 03/12/2020

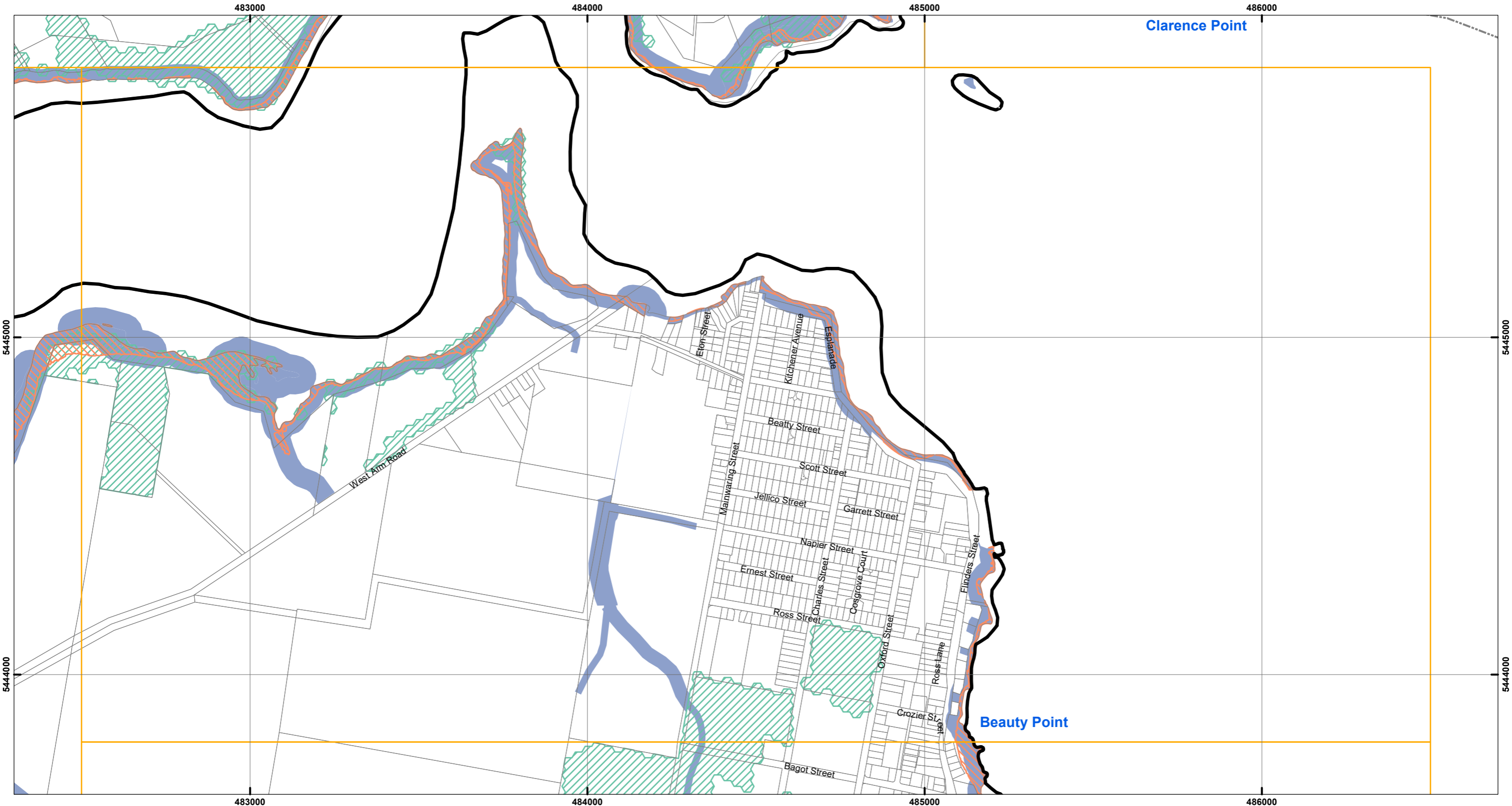
Disclaimer: Before taking any action based on  
data shown on this map, it should first be verified  
with the relevant council.

Date: 01/02/2021  
Doc. Version: 0

Prepared by esk  
mapping  
& GIS








WEST TAMAR LOCAL PROVISIONS SCHEDULE - NATURAL ASSETS OVERLAY



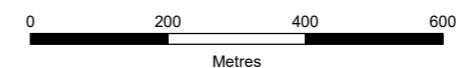
Legend

Natural Assets Code

-  Waterway and coastal protection area
-  Future coastal refugia area
-  Priority vegetation Area

-  LPS Boundary
-  Property Parcels

MAP 12 OF 32



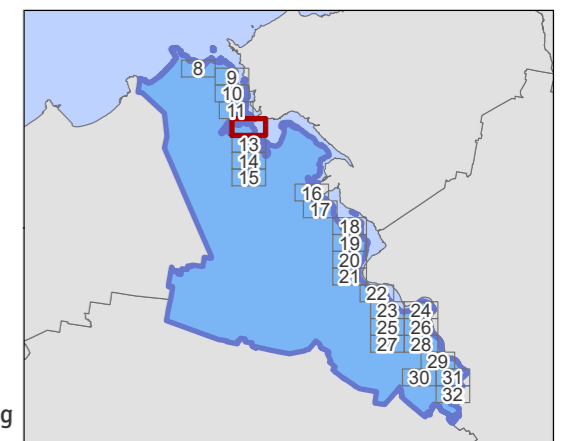
Coordinate System: GDA 1994 MGA Zone 55

Base data from theLIST, © State of Tasmania  
Land title data current as of 03/12/2020

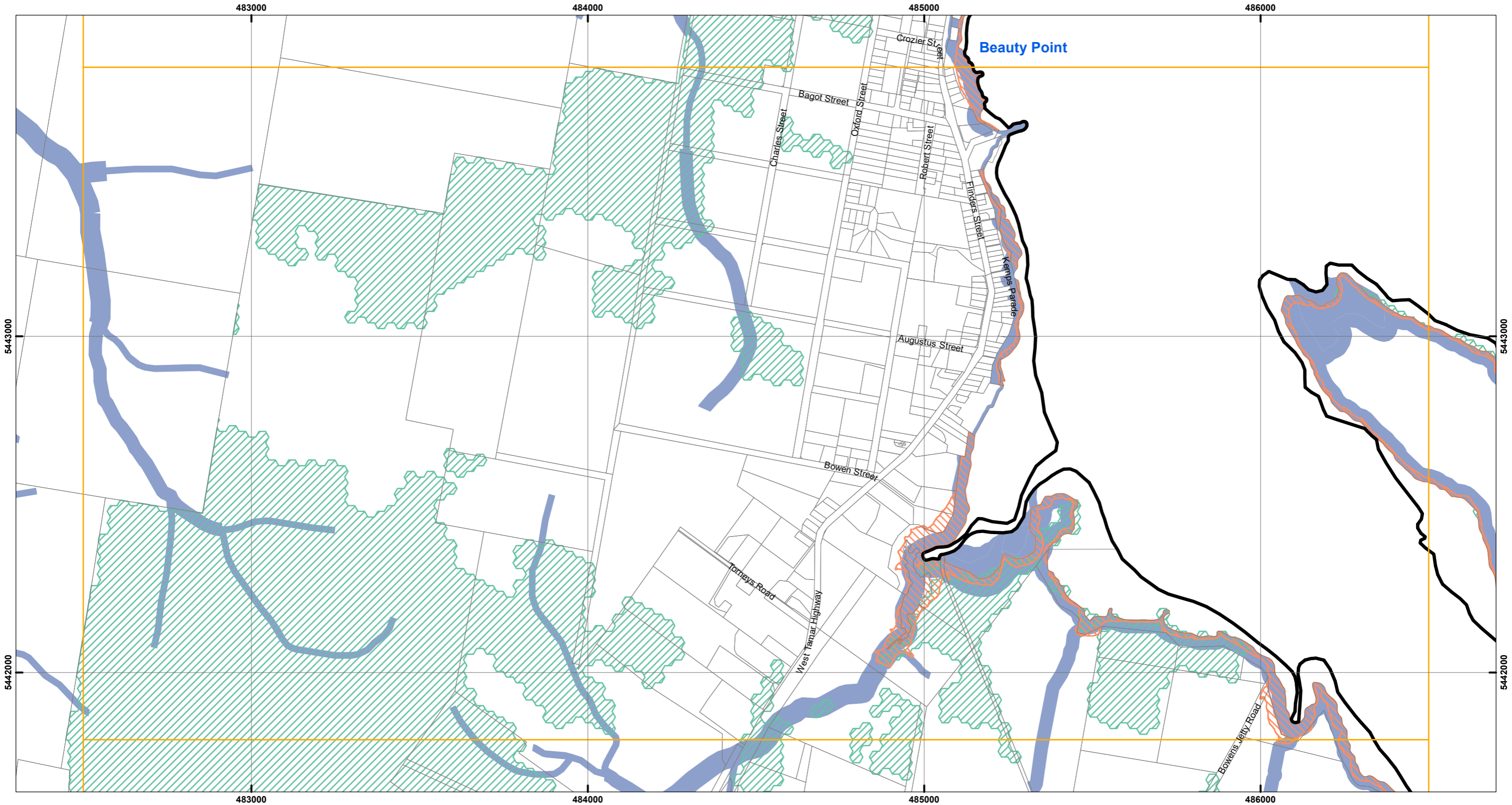
Disclaimer: Before taking any action based on  
data shown on this map, it should first be verified  
with the relevant council.

Date: 01/02/2021  
Doc. Version: 0

Prepared by 



WEST TAMAR LOCAL PROVISIONS SCHEDULE - NATURAL ASSETS OVERLAY



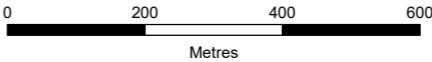
Legend

Natural Assets Code

- Waterway and coastal protection area
- Future coastal refugia area
- Priority vegetation Area

- LPS Boundary
- Property Parcels

MAP 13 OF 32



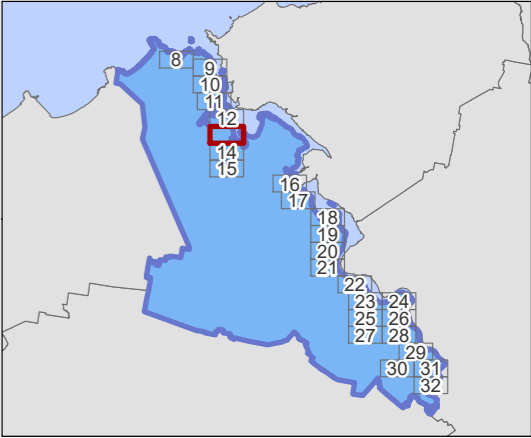
Coordinate System: GDA 1994 MGA Zone 55

Base data from theLIST, © State of Tasmania  
Land title data current as of 03/12/2020

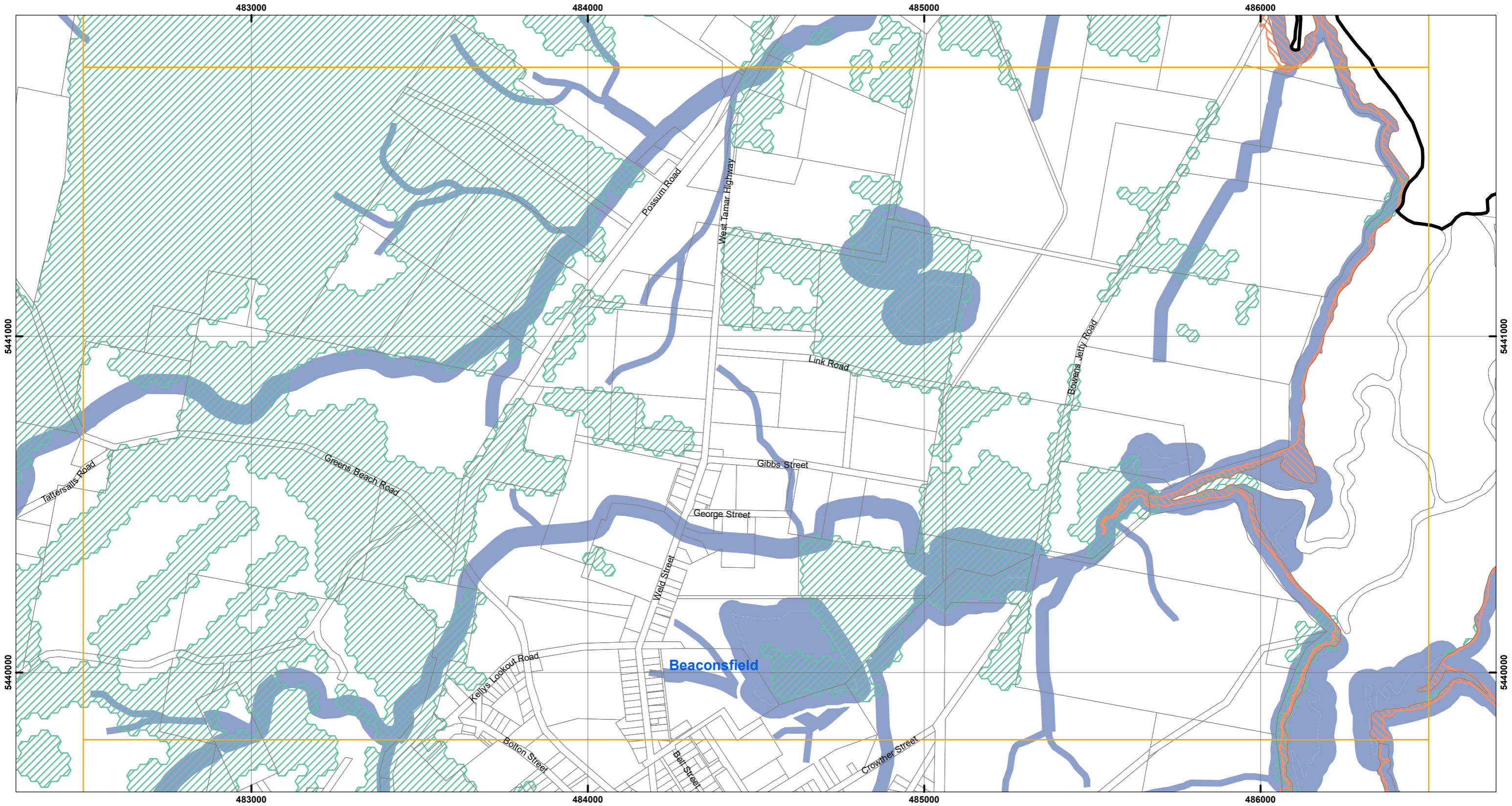
Disclaimer: Before taking any action based on data shown on this map, it should first be verified with the relevant council.

Date: 01/02/2021  
Doc. Version: 0

Prepared by esk mapping & GIS



WEST TAMAR LOCAL PROVISIONS SCHEDULE - NATURAL ASSETS OVERLAY



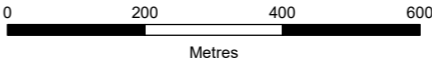
Legend

Natural Assets Code

- Waterway and coastal protection area
- Future coastal refugia area
- Priority vegetation Area

- LPS Boundary
- Property Parcels

MAP 14 OF 32



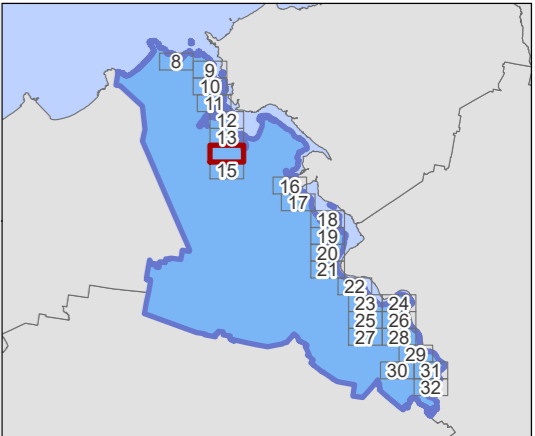
Coordinate System: GDA 1994 MGA Zone 55

Base data from theLIST, © State of Tasmania  
Land title data current as of 03/12/2020

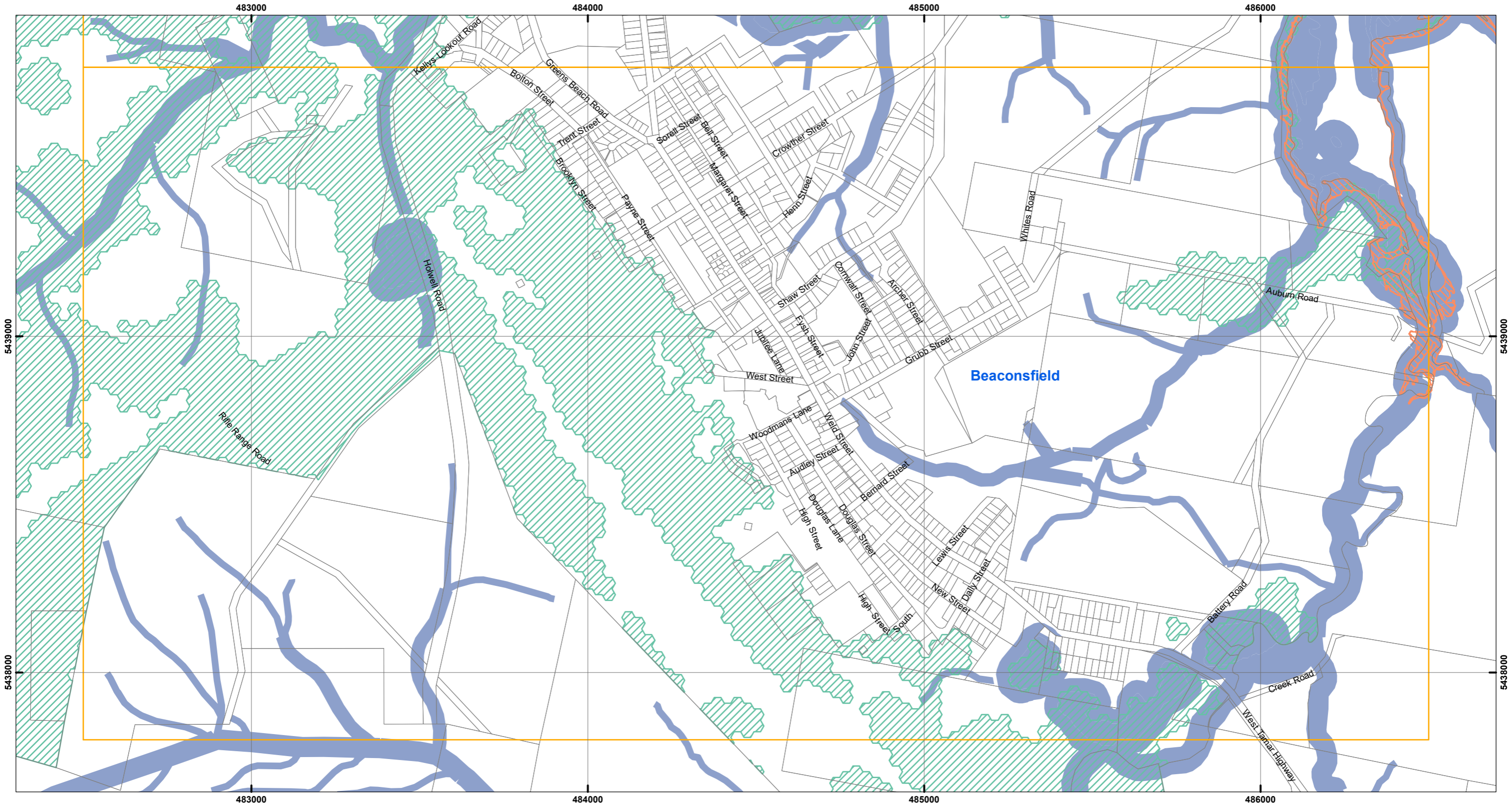
Disclaimer: Before taking any action based on data shown on this map, it should first be verified with the relevant council.

Date: 01/02/2021  
Doc. Version: 0

Prepared by esk mapping & GIS



WEST TAMAR LOCAL PROVISIONS SCHEDULE - NATURAL ASSETS OVERLAY



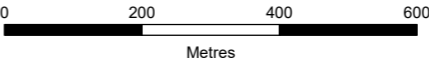
Legend

Natural Assets Code

- Waterway and coastal protection area
- Future coastal refugia area
- Priority vegetation Area

- LPS Boundary
- Property Parcels

MAP 15 OF 32



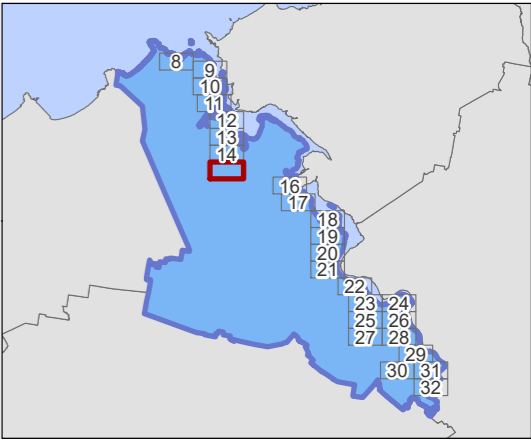
Coordinate System: GDA 1994 MGA Zone 55

Base data from theLIST, © State of Tasmania  
Land title data current as of 03/12/2020

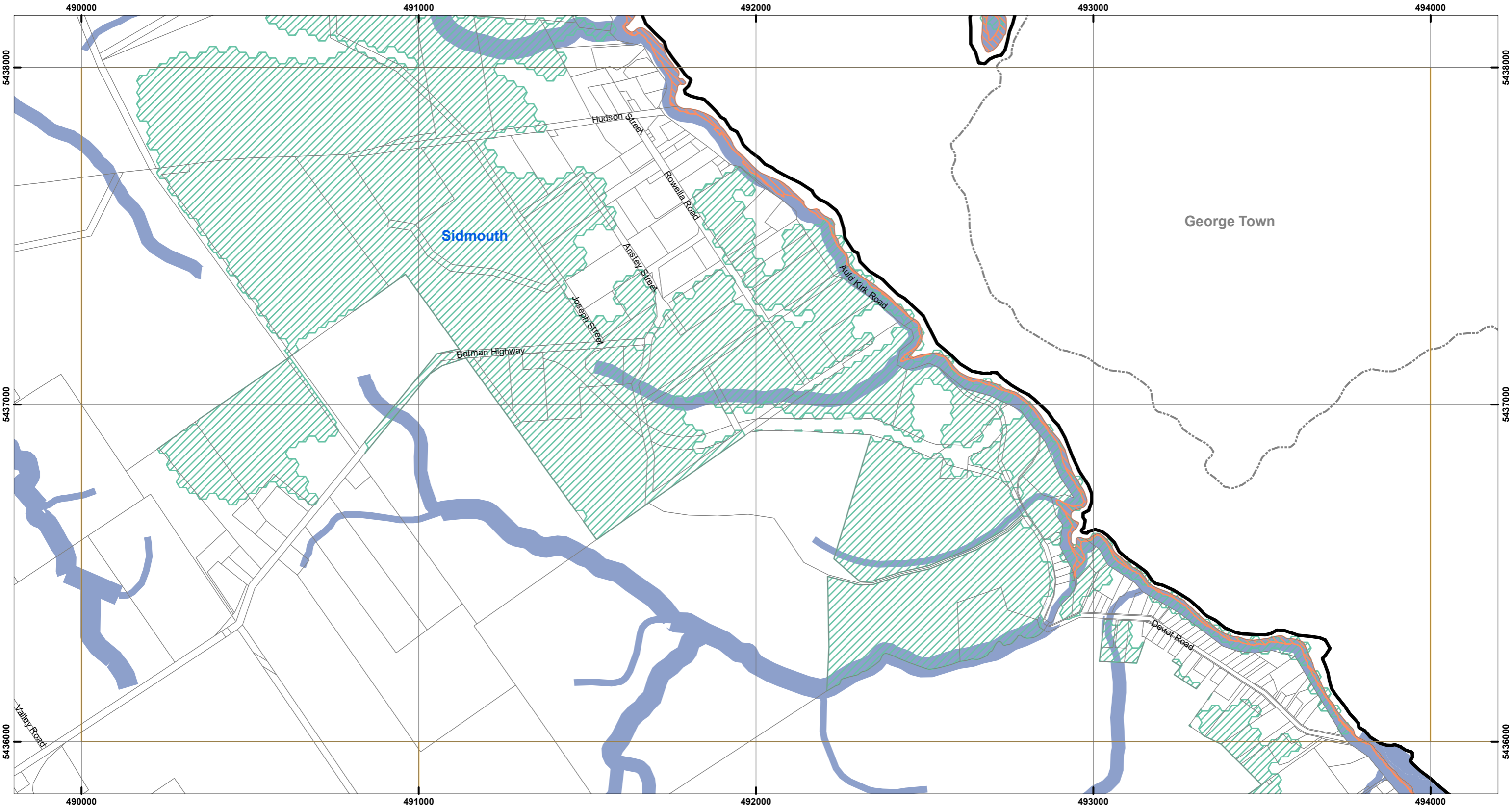
Disclaimer: Before taking any action based on  
data shown on this map, it should first be verified  
with the relevant council.

Date: 01/02/2021  
Doc. Version: 0

Prepared by esk  
mapping  
& GIS



WEST TAMAR LOCAL PROVISIONS SCHEDULE - NATURAL ASSETS OVERLAY



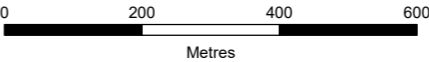
Legend

Natural Assets Code

- Waterway and coastal protection area
- Future coastal refugia area
- Priority vegetation Area

- LPS Boundary
- Property Parcels

MAP 16 OF 32



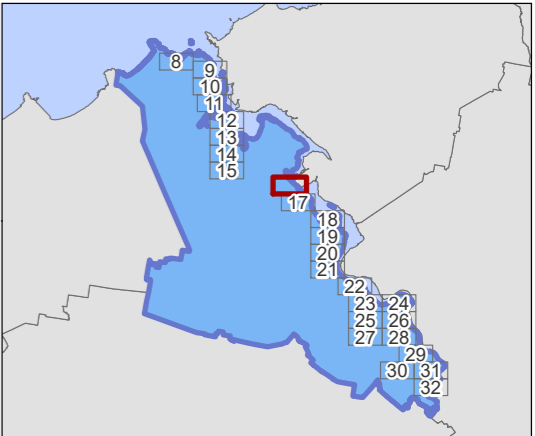
Coordinate System: GDA 1994 MGA Zone 55

Base data from theLIST, © State of Tasmania  
Land title data current as of 03/12/2020

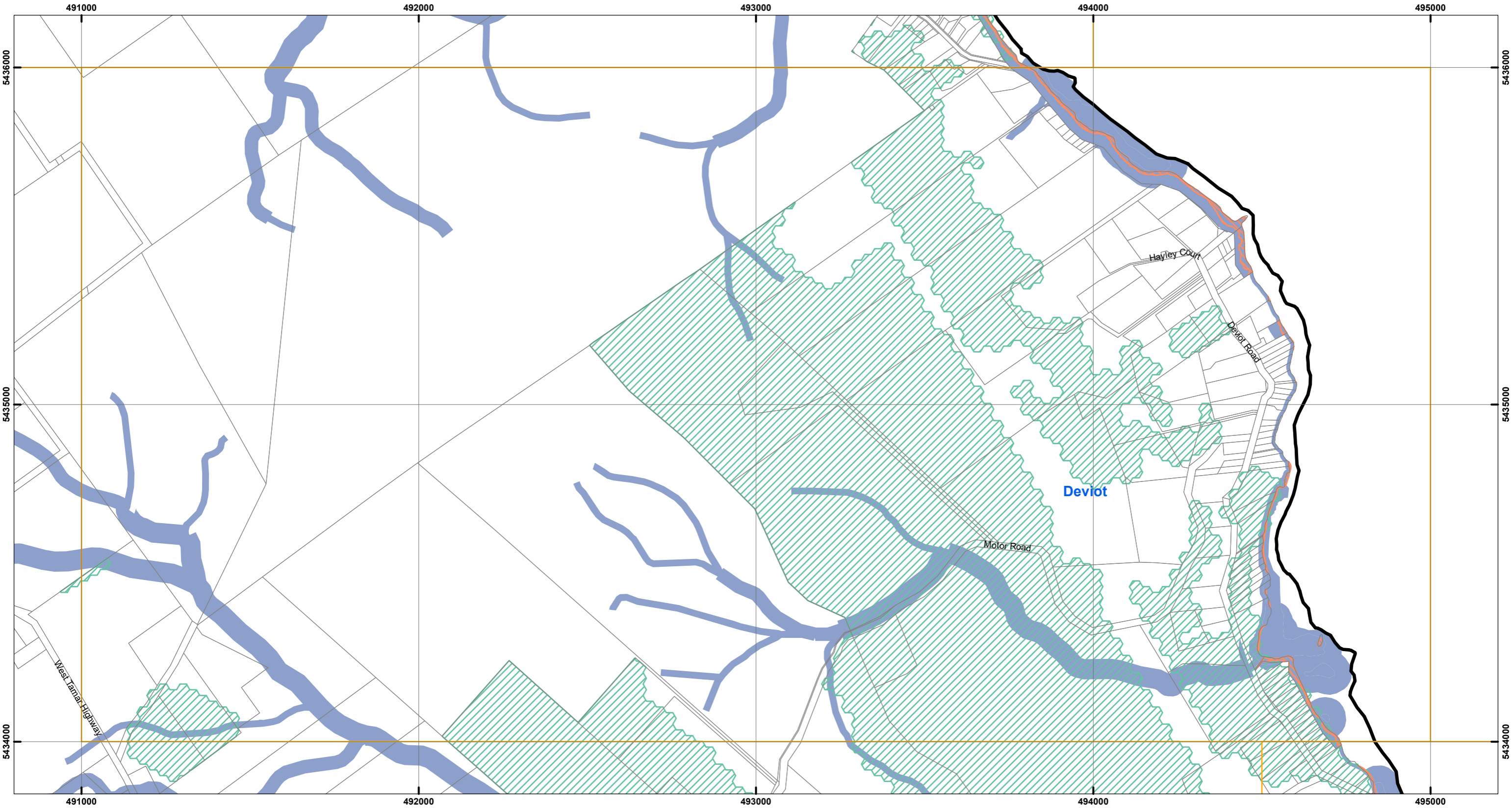
Disclaimer: Before taking any action based on data shown on this map, it should first be verified with the relevant council.

Date: 01/02/2021  
Doc. Version: 0

Prepared by esk mapping & GIS



WEST TAMAR LOCAL PROVISIONS SCHEDULE - NATURAL ASSETS OVERLAY



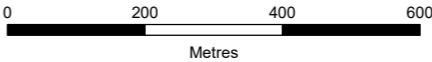
Legend

Natural Assets Code

- Waterway and coastal protection area
- Future coastal refugia area
- Priority vegetation Area

- LPS Boundary
- Property Parcels

MAP 17 OF 32



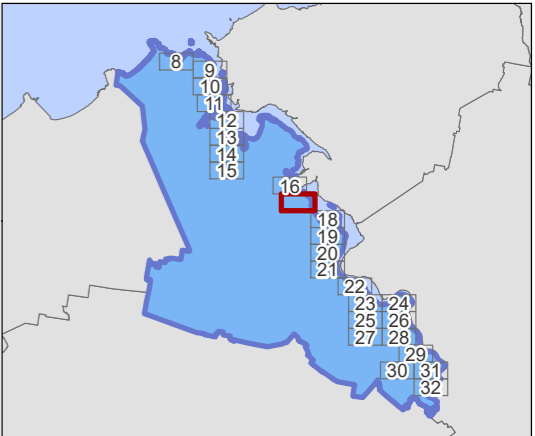
Coordinate System: GDA 1994 MGA Zone 55

Base data from theLIST, © State of Tasmania  
Land title data current as of 03/12/2020

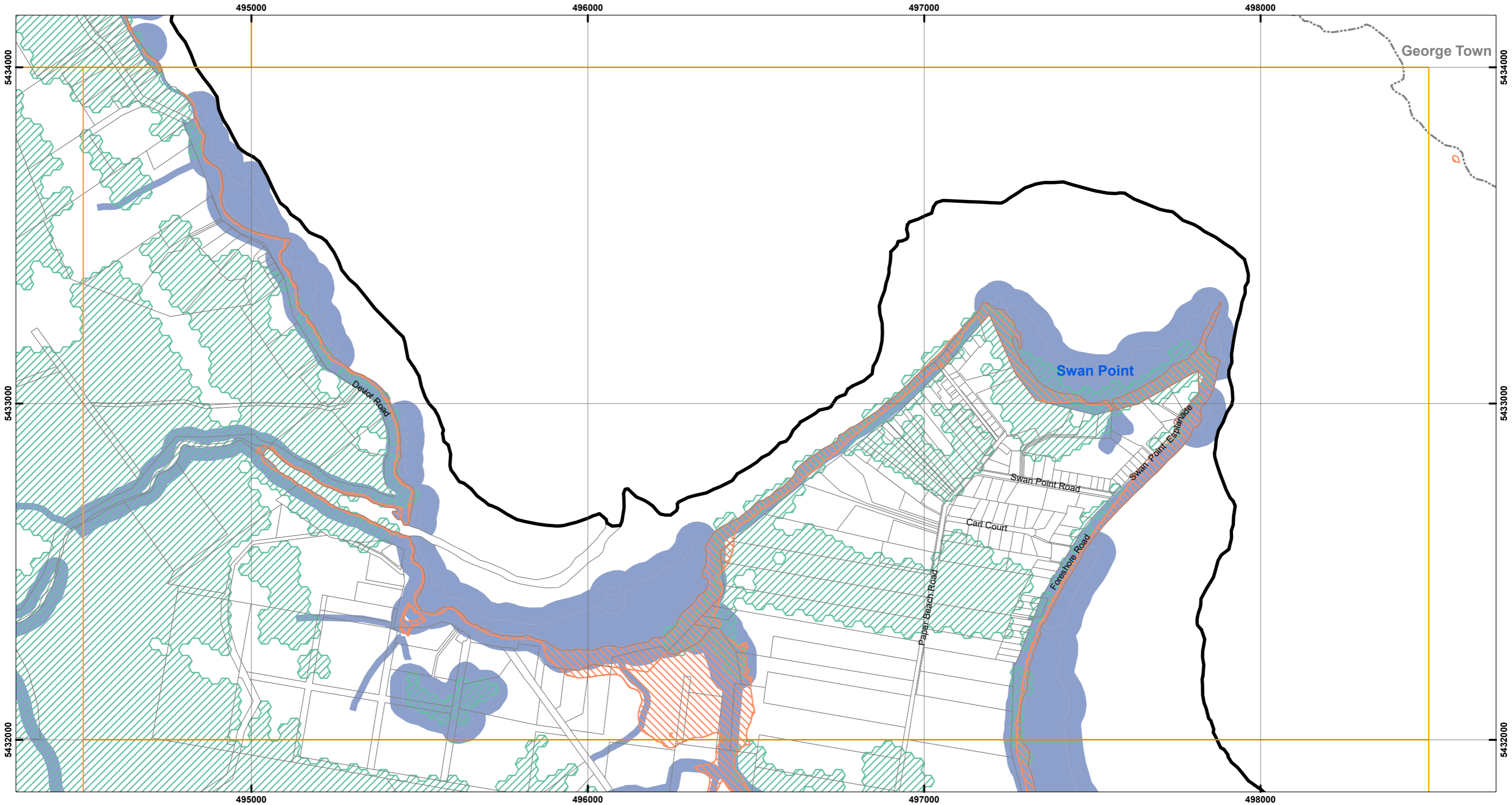
Disclaimer: Before taking any action based on data shown on this map, it should first be verified with the relevant council.

Date: 01/02/2021  
Doc. Version: 0

Prepared by esk mapping & GIS



WEST TAMAR LOCAL PROVISIONS SCHEDULE - NATURAL ASSETS OVERLAY



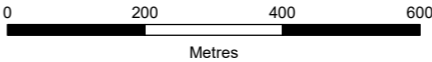
Legend

Natural Assets Code

- Waterway and coastal protection area
- Future coastal refugia area
- Priority vegetation Area

- LPS Boundary
- Property Parcels

MAP 18 OF 32



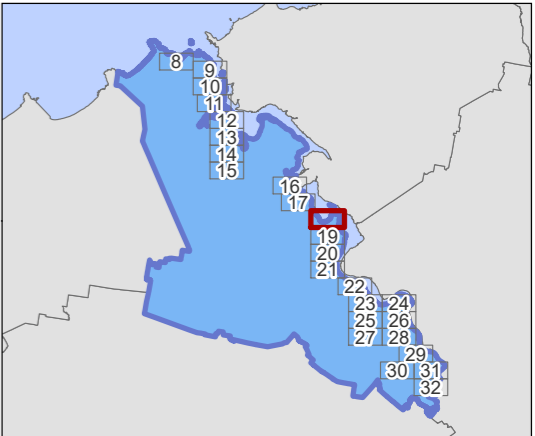
Coordinate System: GDA 1994 MGA Zone 55

Base data from theLIST, © State of Tasmania  
Land title data current as of 03/12/2020

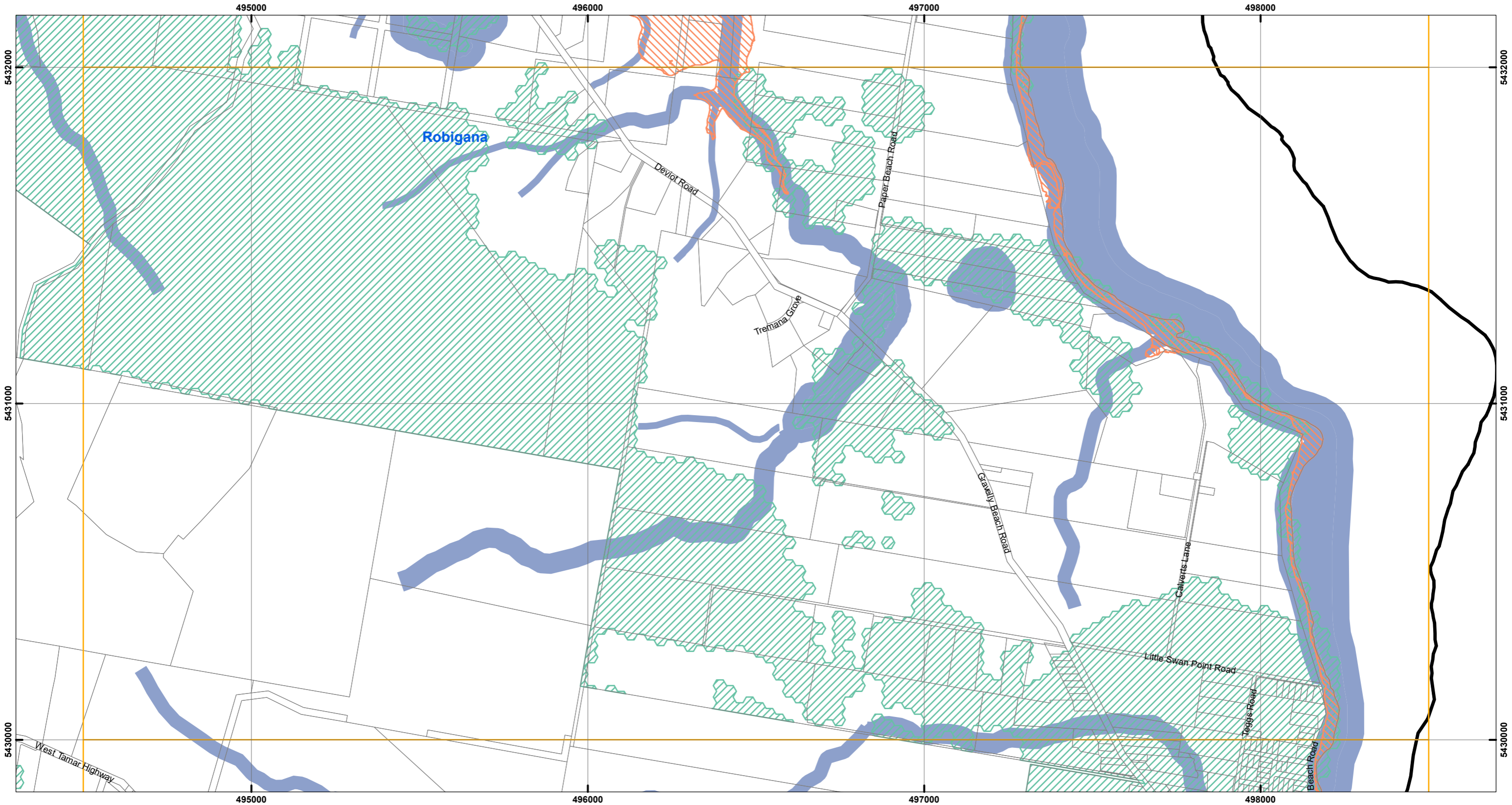
Disclaimer: Before taking any action based on data shown on this map, it should first be verified with the relevant council.

Date: 01/02/2021  
Doc. Version: 0

Prepared by esk mapping & GIS



WEST TAMAR LOCAL PROVISIONS SCHEDULE - NATURAL ASSETS OVERLAY



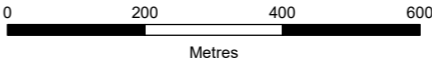
Legend

Natural Assets Code

- Waterway and coastal protection area
- Future coastal refugia area
- Priority vegetation Area

- LPS Boundary
- Property Parcels

MAP 19 OF 32



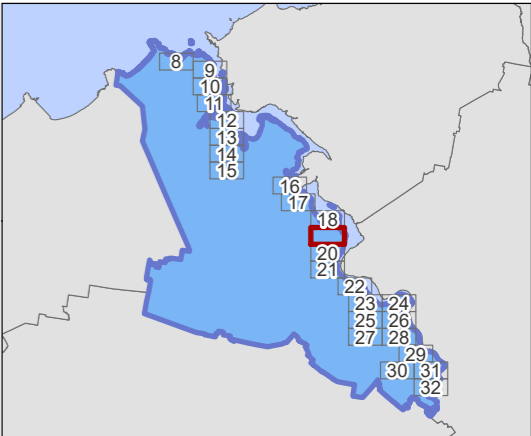
Coordinate System: GDA 1994 MGA Zone 55

Base data from theLIST, © State of Tasmania  
Land title data current as of 03/12/2020

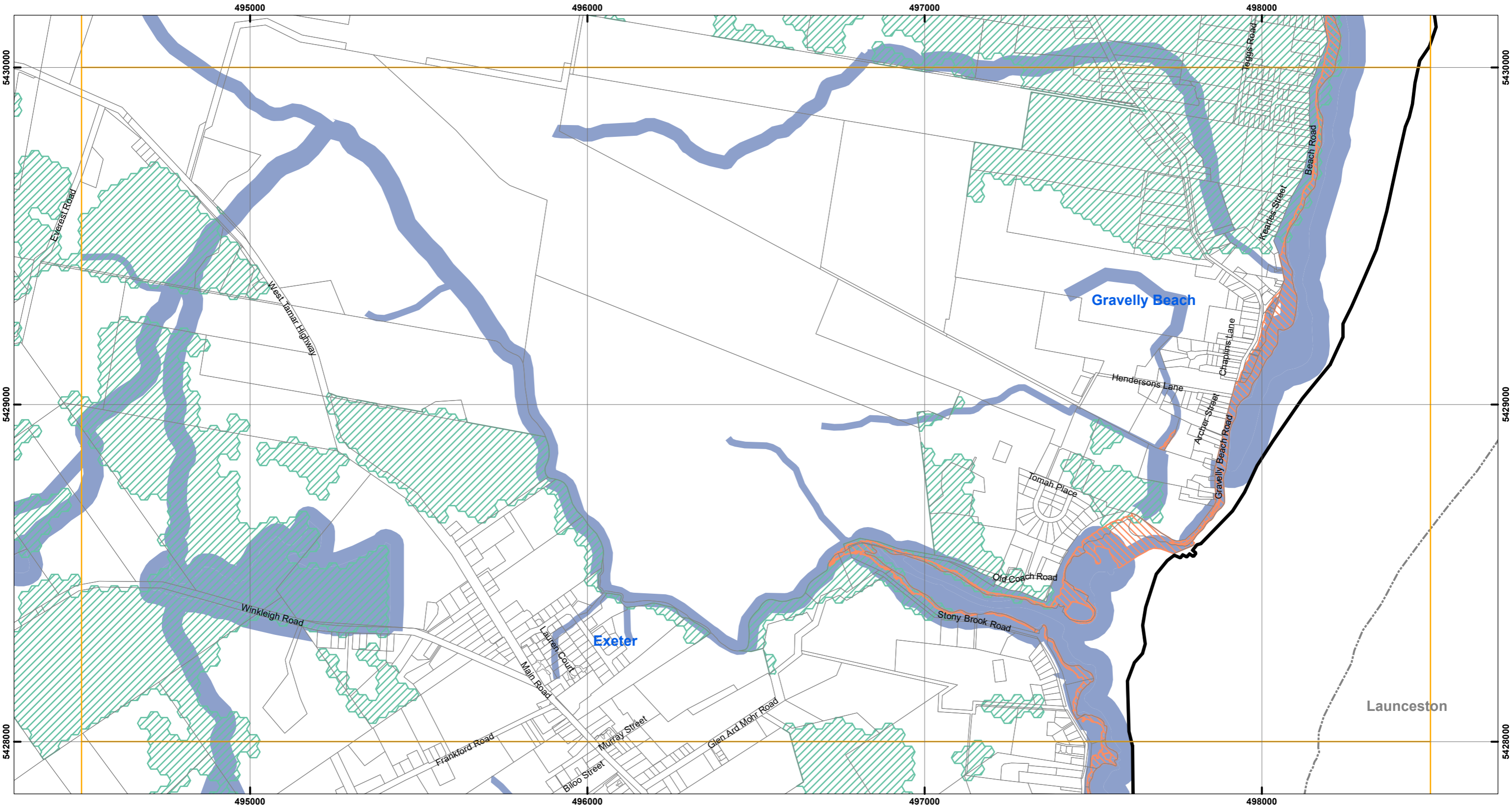
Disclaimer: Before taking any action based on data shown on this map, it should first be verified with the relevant council.

Date: 01/02/2021  
Doc. Version: 0

Prepared by esk mapping & GIS



WEST TAMAR LOCAL PROVISIONS SCHEDULE - NATURAL ASSETS OVERLAY



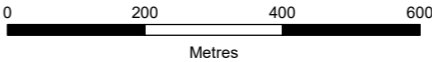
Legend

Natural Assets Code

- Waterway and coastal protection area
- Future coastal refugia area
- Priority vegetation Area

- LPS Boundary
- Property Parcels

MAP 20 OF 32



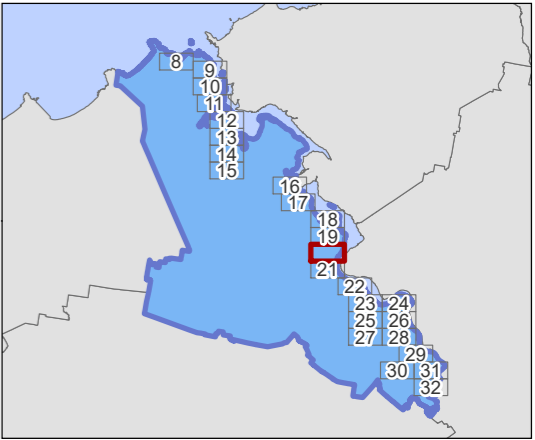
Coordinate System: GDA 1994 MGA Zone 55

Base data from theLIST, © State of Tasmania  
Land title data current as of 03/12/2020

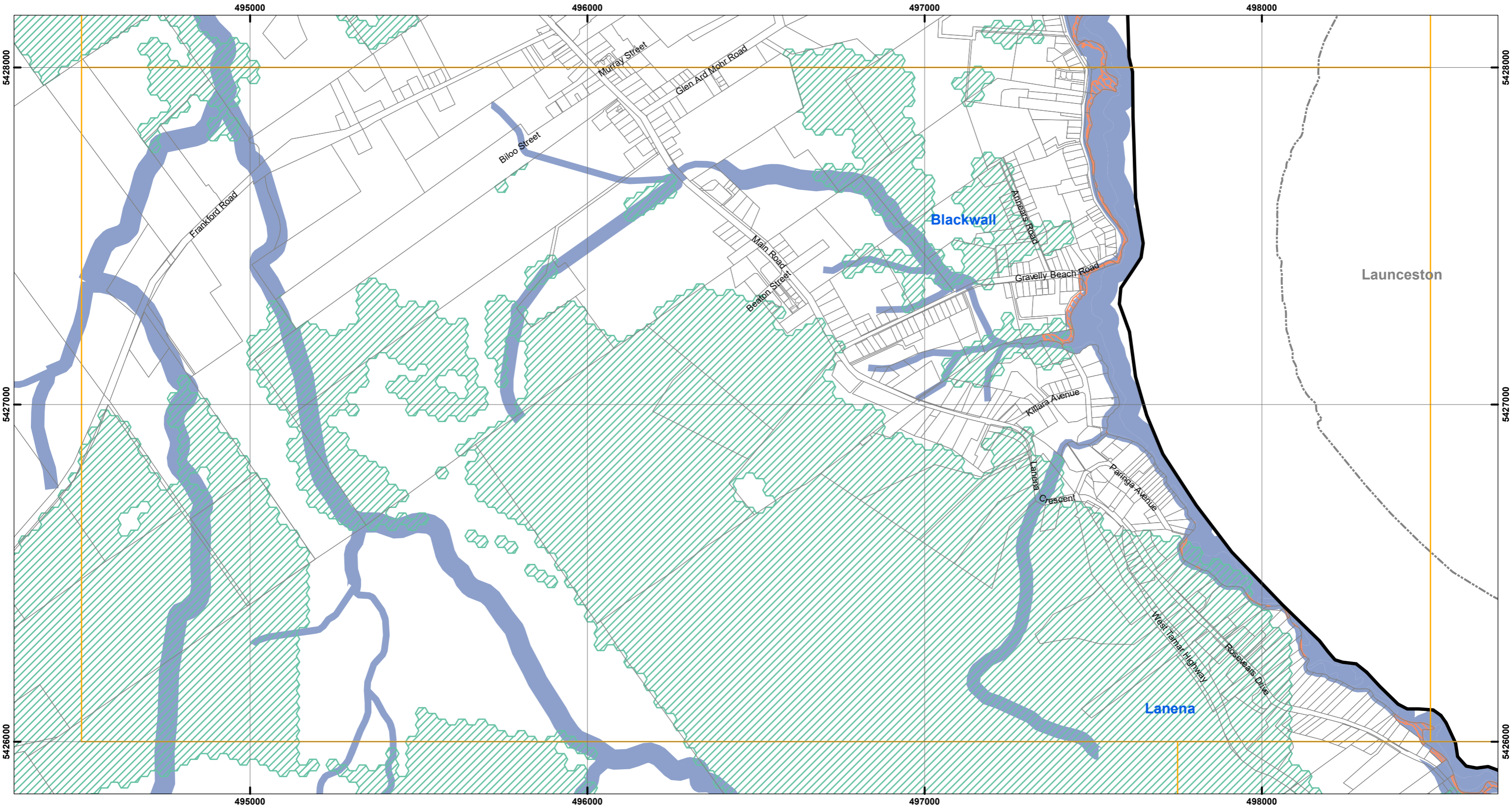
Disclaimer: Before taking any action based on data shown on this map, it should first be verified with the relevant council.

Date: 01/02/2021  
Doc. Version: 0

Prepared by esk mapping & GIS



WEST TAMAR LOCAL PROVISIONS SCHEDULE - NATURAL ASSETS OVERLAY



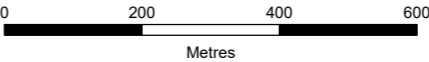
Legend

Natural Assets Code

- Waterway and coastal protection area
- Future coastal refugia area
- Priority vegetation Area

- LPS Boundary
- Property Parcels

MAP 21 OF 32



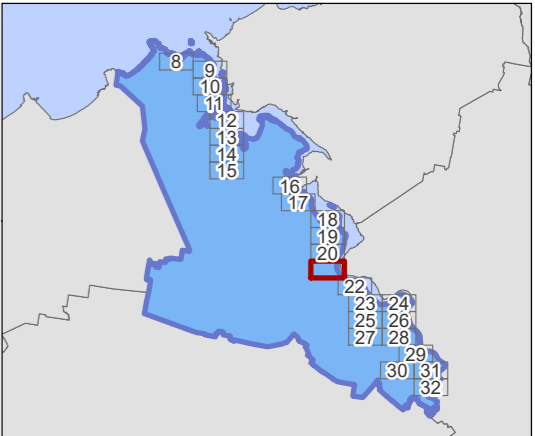
Coordinate System: GDA 1994 MGA Zone 55

Base data from theLIST, © State of Tasmania  
Land title data current as of 03/12/2020

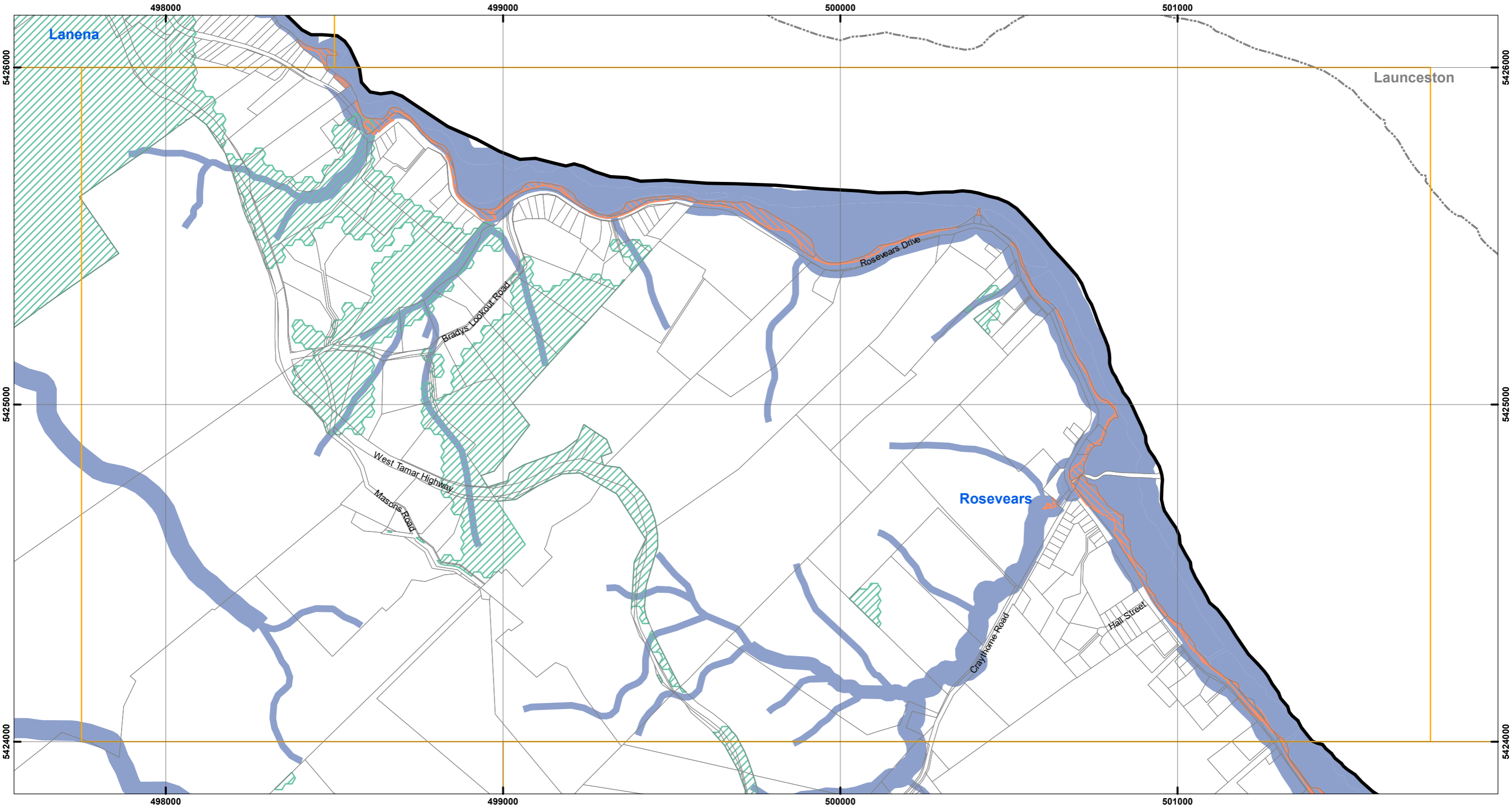
Disclaimer: Before taking any action based on data shown on this map, it should first be verified with the relevant council.

Date: 01/02/2021  
Doc. Version: 0

Prepared by esk mapping & GIS



WEST TAMAR LOCAL PROVISIONS SCHEDULE - NATURAL ASSETS OVERLAY



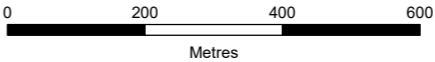
Legend

Natural Assets Code

- Waterway and coastal protection area
- Future coastal refugia area
- Priority vegetation Area

- LPS Boundary
- Property Parcels

MAP 22 OF 32



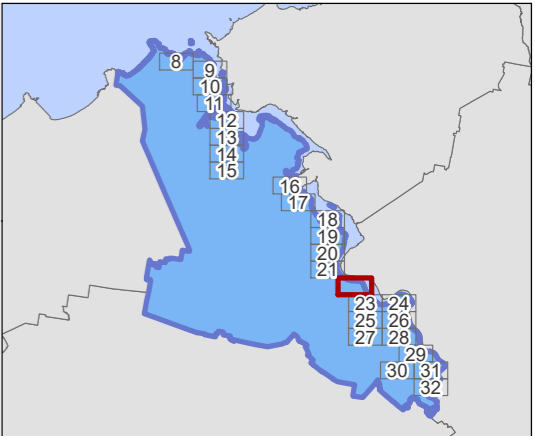
Coordinate System: GDA 1994 MGA Zone 55

Base data from theLIST, © State of Tasmania  
Land title data current as of 03/12/2020

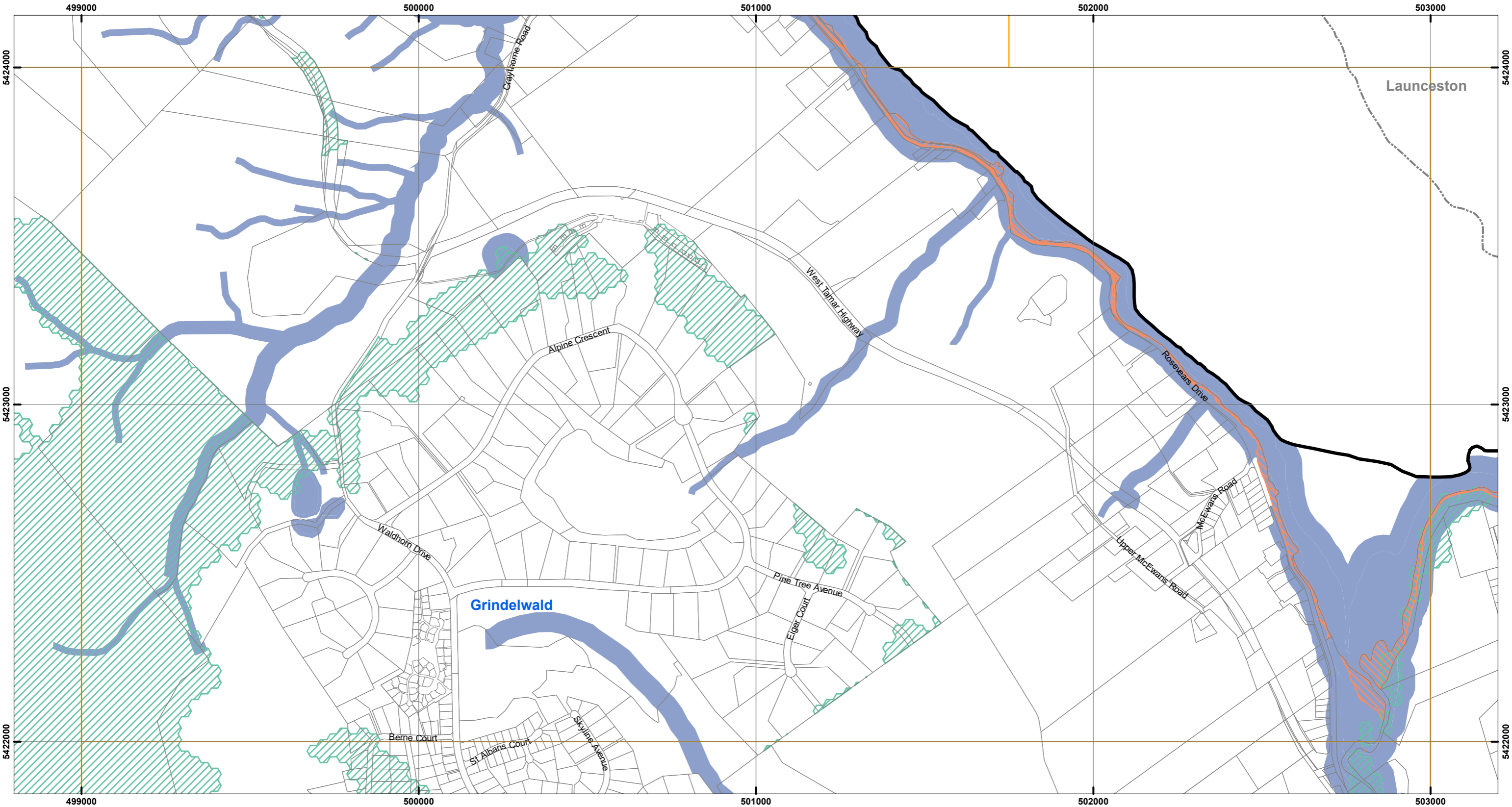
Disclaimer: Before taking any action based on data shown on this map, it should first be verified with the relevant council.

Date: 01/02/2021  
Doc. Version: 0

Prepared by esk mapping & GIS



WEST TAMAR LOCAL PROVISIONS SCHEDULE - NATURAL ASSETS OVERLAY



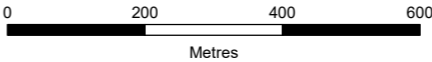
Legend

Natural Assets Code

- Waterway and coastal protection area
- Future coastal refugia area
- Priority vegetation Area

- LPS Boundary
- Property Parcels

MAP 23 OF 32



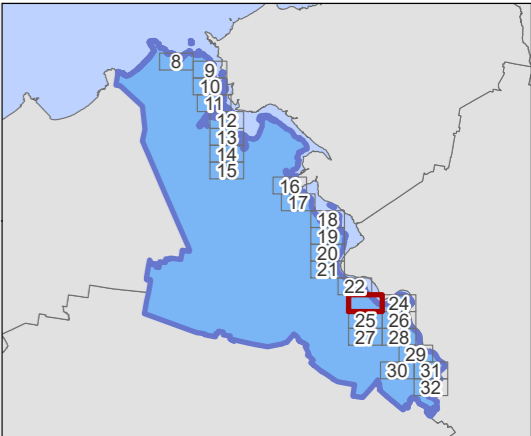
Coordinate System: GDA 1994 MGA Zone 55

Base data from theLIST, © State of Tasmania  
Land title data current as of 03/12/2020

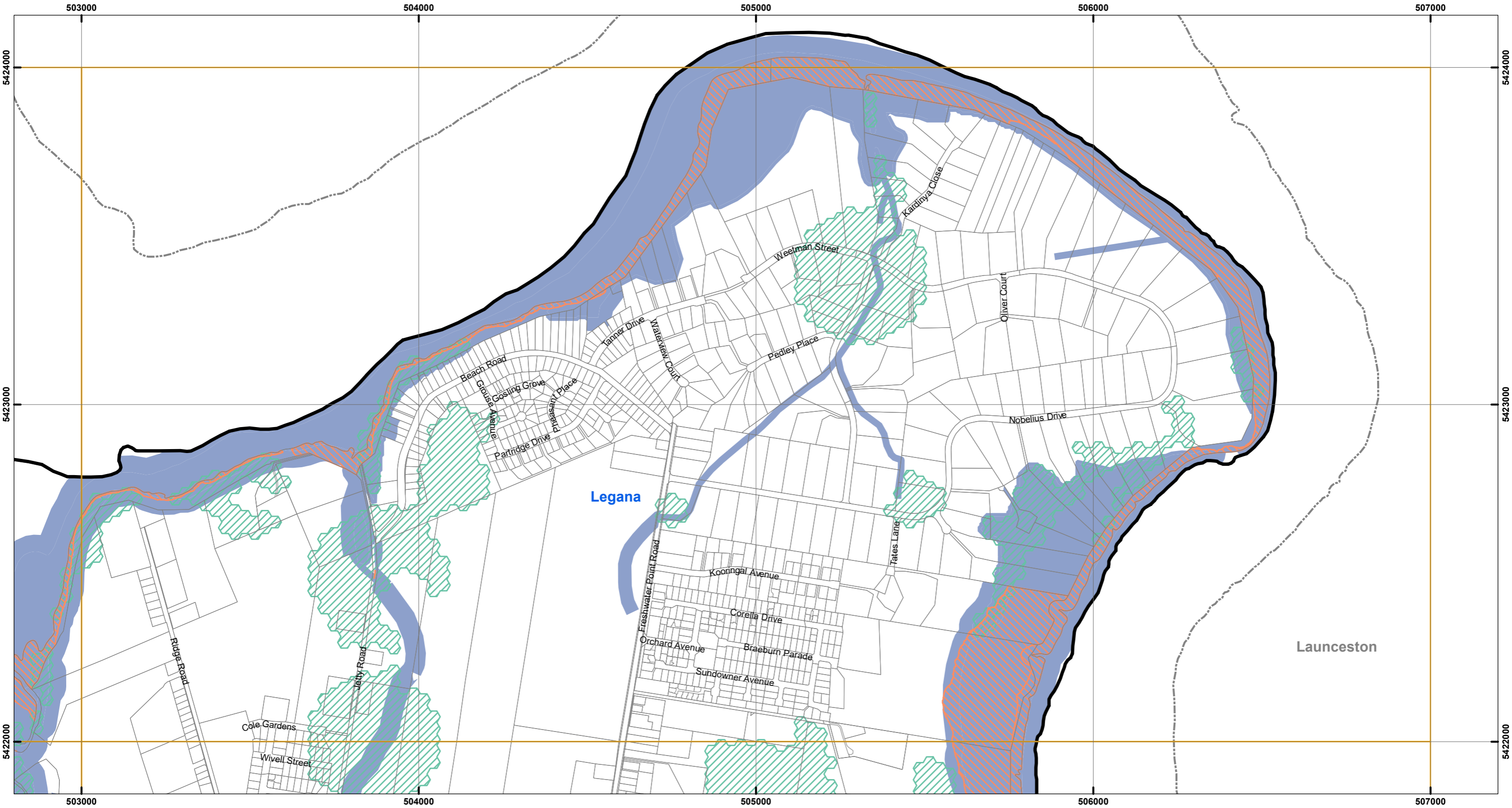
Disclaimer: Before taking any action based on data shown on this map, it should first be verified with the relevant council.

Date: 01/02/2021  
Doc. Version: 0

Prepared by esk mapping & GIS



WEST TAMAR LOCAL PROVISIONS SCHEDULE - NATURAL ASSETS OVERLAY



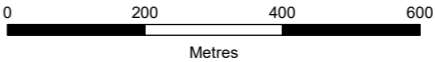
Legend

Natural Assets Code

- Waterway and coastal protection area
- Future coastal refugia area
- Priority vegetation Area

- LPS Boundary
- Property Parcels

MAP 24 OF 32



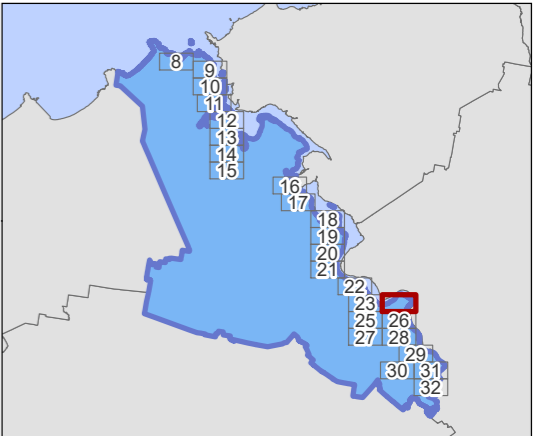
Coordinate System: GDA 1994 MGA Zone 55

Base data from theLIST, © State of Tasmania  
Land title data current as of 03/12/2020

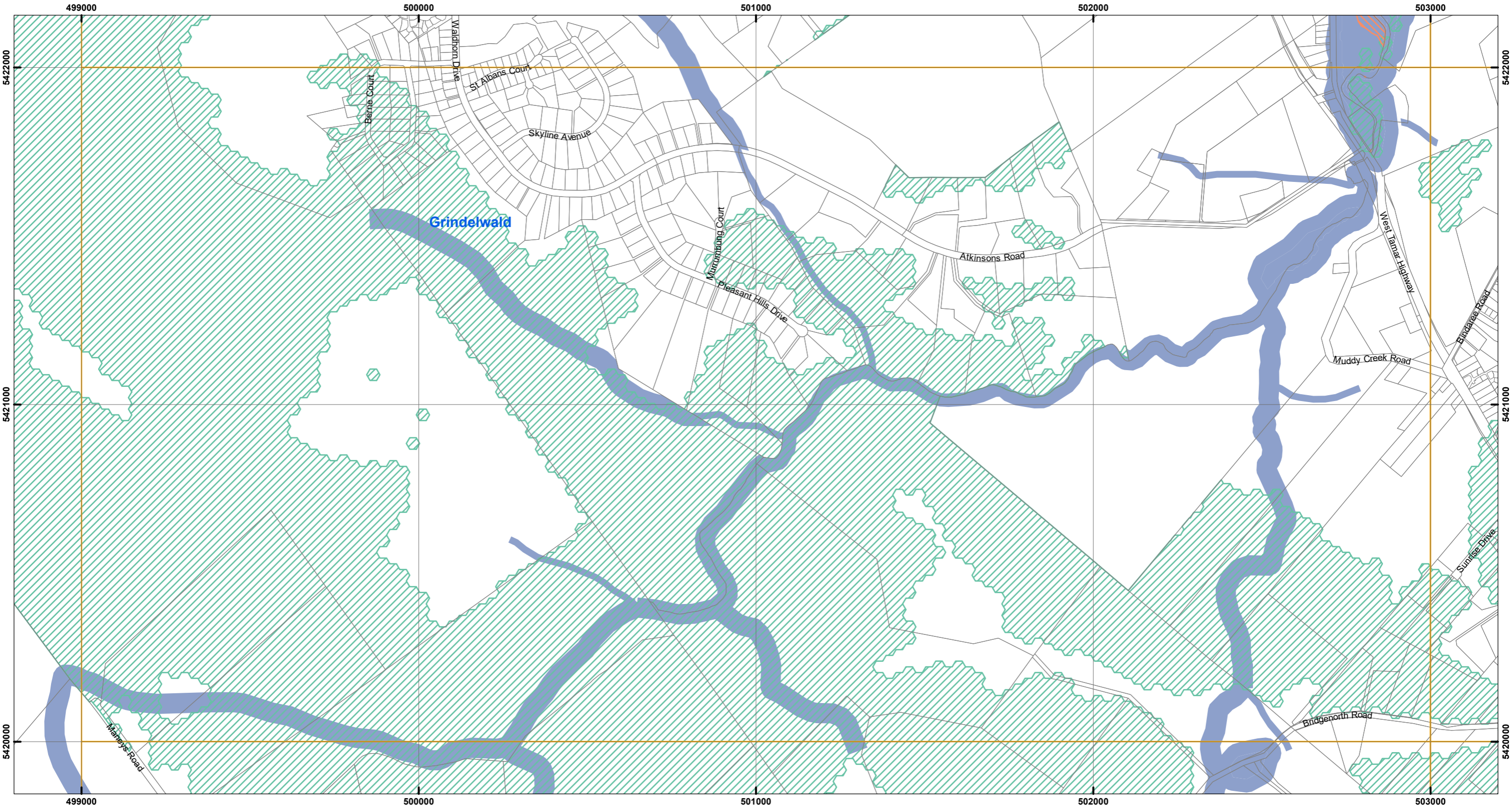
Disclaimer: Before taking any action based on data shown on this map, it should first be verified with the relevant council.

Date: 01/02/2021  
Doc. Version: 0

Prepared by esk mapping & GIS



WEST TAMAR LOCAL PROVISIONS SCHEDULE - NATURAL ASSETS OVERLAY



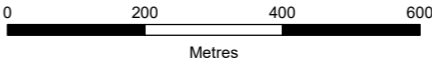
Legend

Natural Assets Code

- Waterway and coastal protection area
- Future coastal refugia area
- Priority vegetation Area

- LPS Boundary
- Property Parcels

MAP 25 OF 32



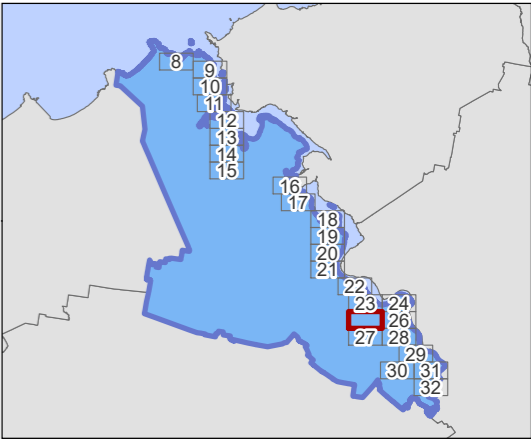
Coordinate System: GDA 1994 MGA Zone 55

Base data from theLIST, © State of Tasmania  
Land title data current as of 03/12/2020

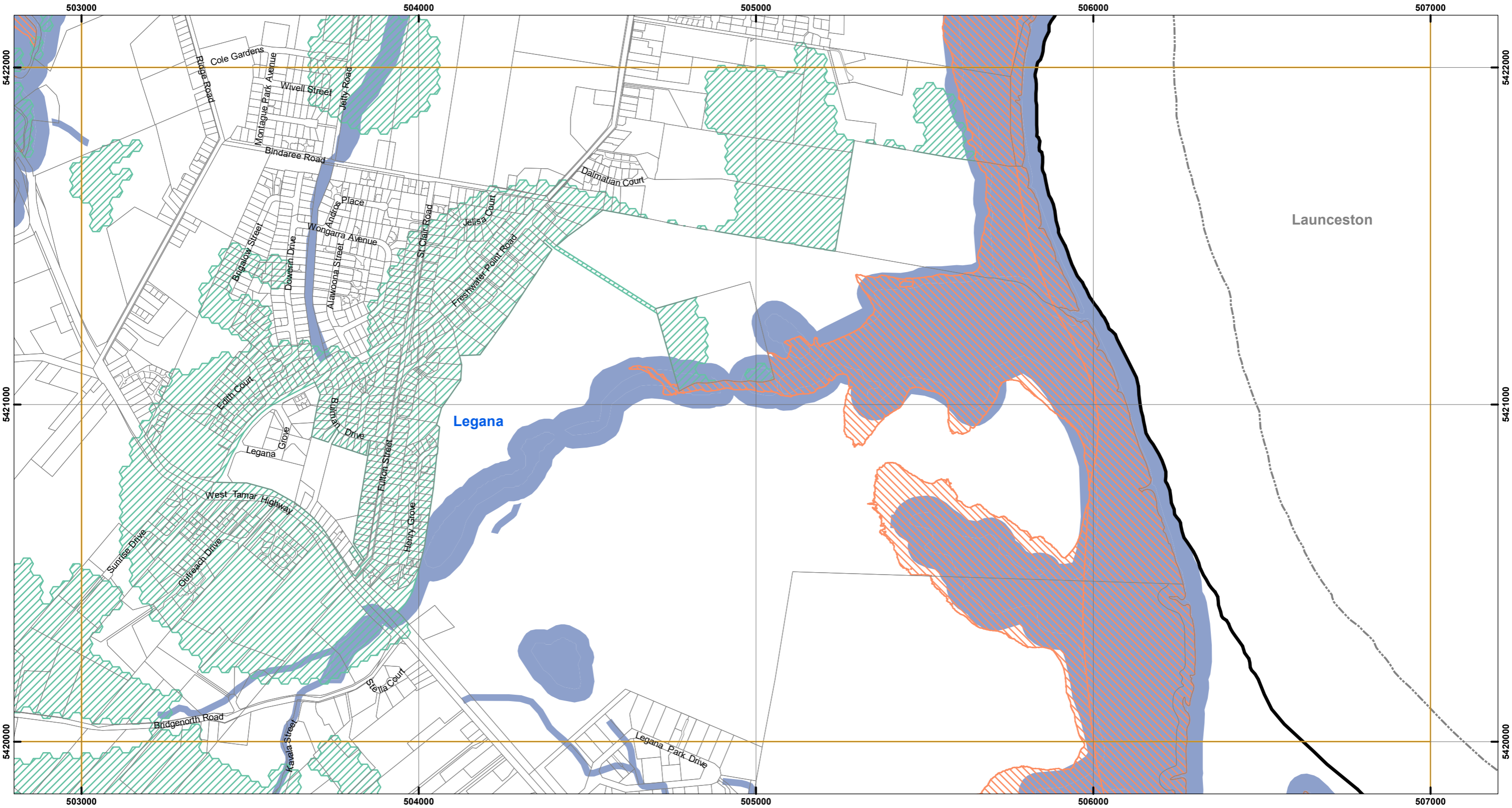
Disclaimer: Before taking any action based on data shown on this map, it should first be verified with the relevant council.

Date: 01/02/2021  
Doc. Version: 0

Prepared by esk mapping & GIS



WEST TAMAR LOCAL PROVISIONS SCHEDULE - NATURAL ASSETS OVERLAY



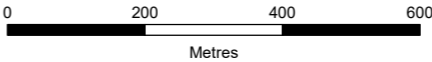
Legend

Natural Assets Code

- Waterway and coastal protection area
- Future coastal refugia area
- Priority vegetation Area

- LPS Boundary
- Property Parcels

MAP 26 OF 32



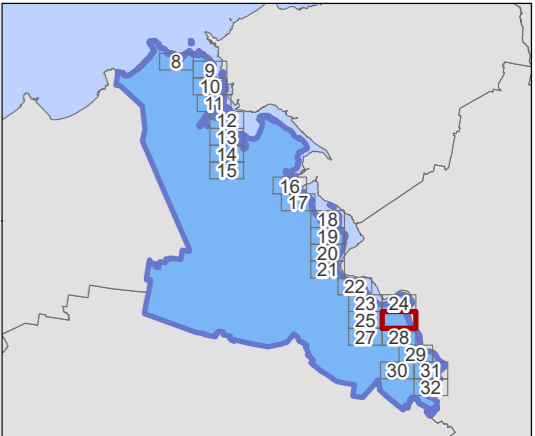
Coordinate System: GDA 1994 MGA Zone 55

Base data from theLIST, © State of Tasmania  
Land title data current as of 03/12/2020

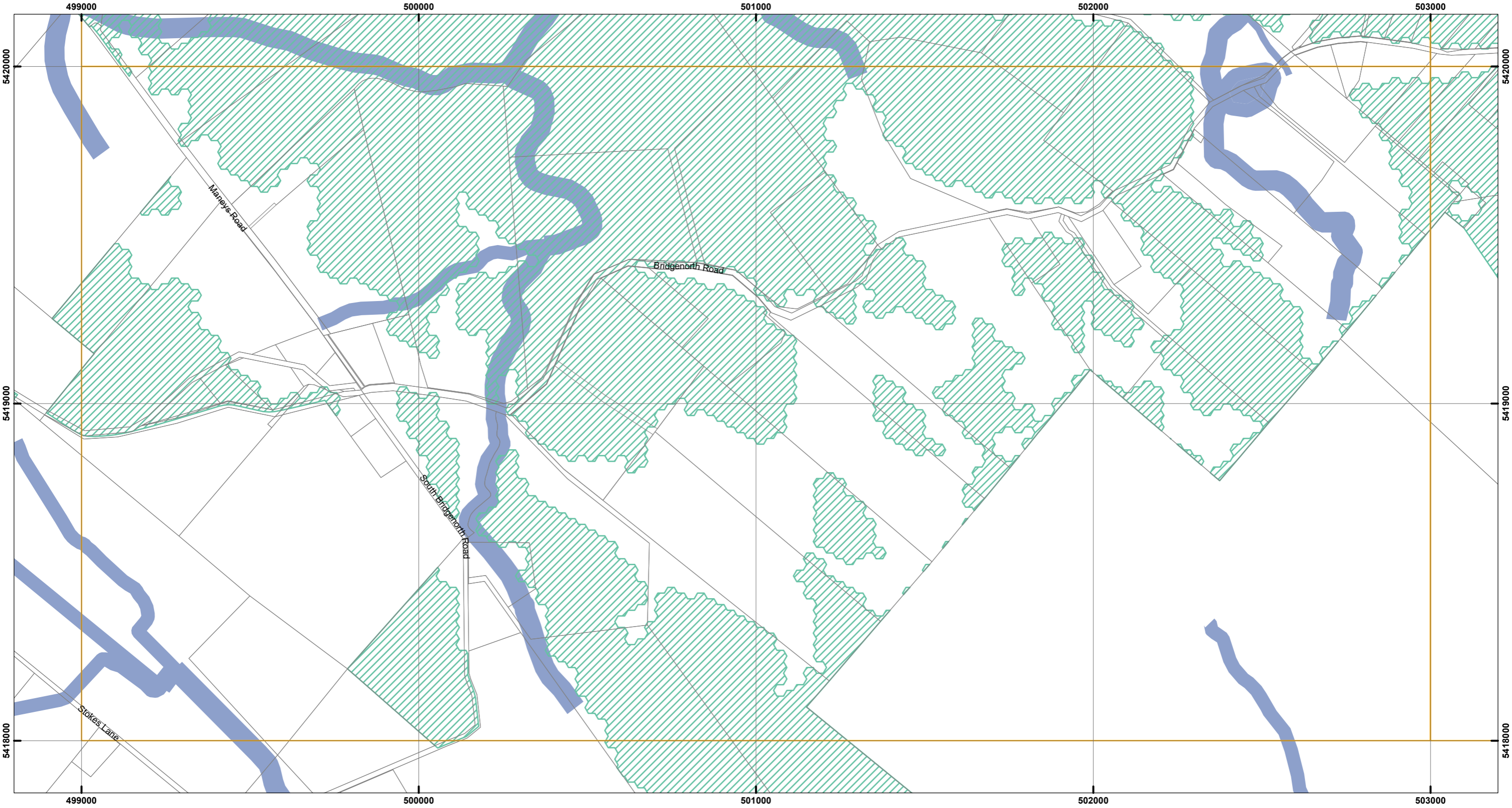
Disclaimer: Before taking any action based on data shown on this map, it should first be verified with the relevant council.

Date: 01/02/2021  
Doc. Version: 0

Prepared by esk mapping & GIS



WEST TAMAR LOCAL PROVISIONS SCHEDULE - NATURAL ASSETS OVERLAY



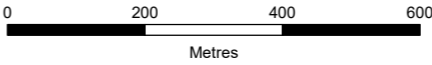
Legend

Natural Assets Code

- Waterway and coastal protection area
- Future coastal refugia area
- Priority vegetation Area

- LPS Boundary
- Property Parcels

MAP 27 OF 32



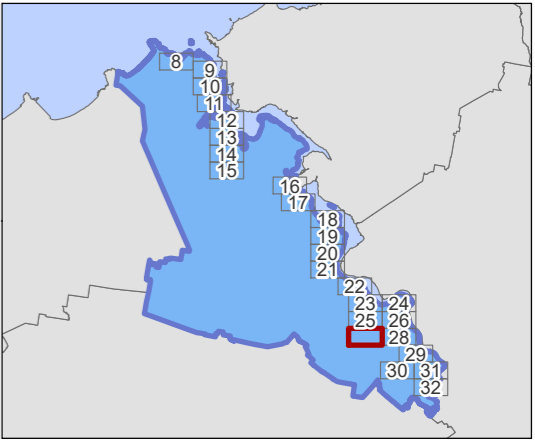
Coordinate System: GDA 1994 MGA Zone 55

Base data from theLIST, © State of Tasmania  
Land title data current as of 03/12/2020

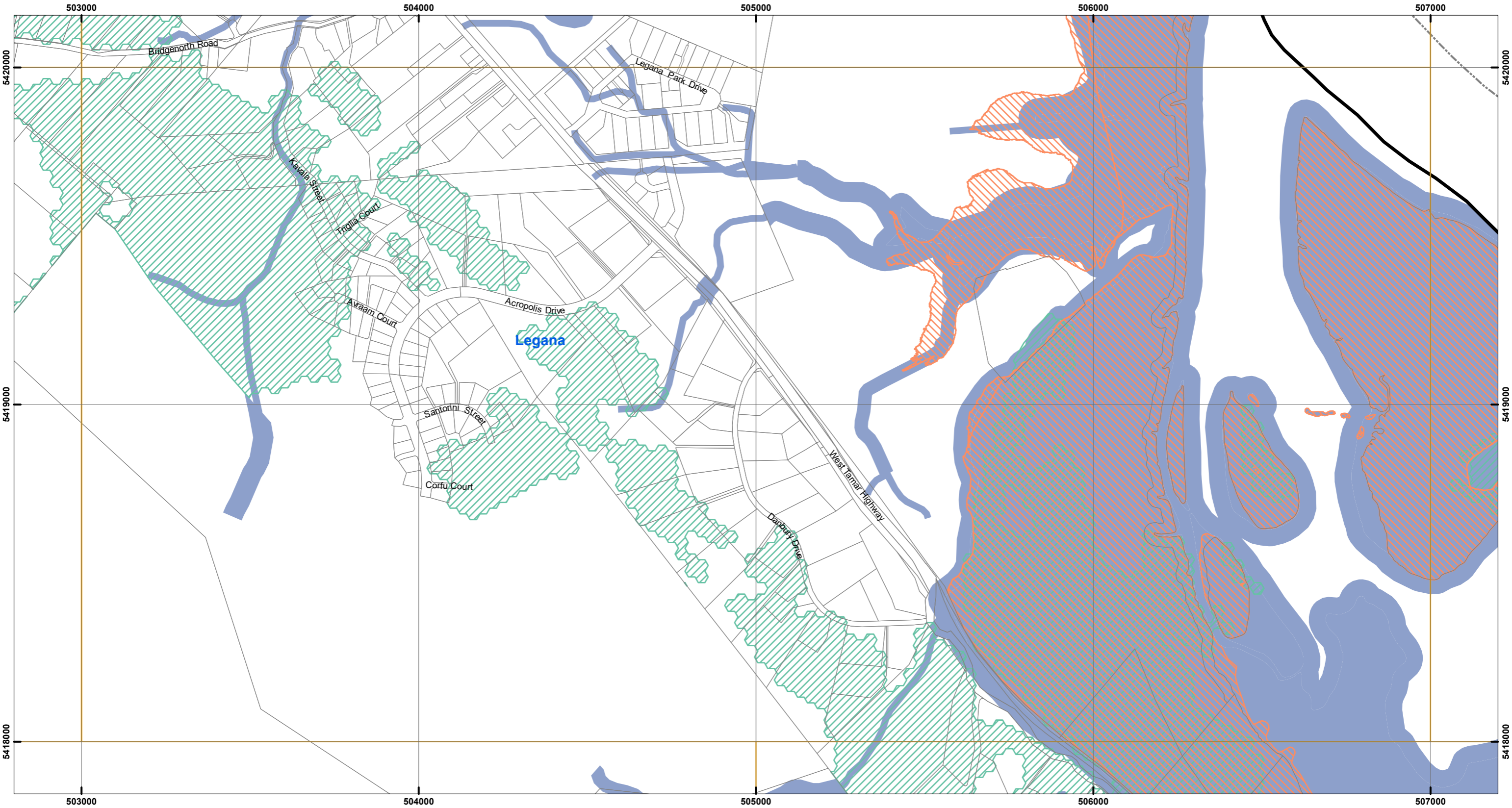
Disclaimer: Before taking any action based on data shown on this map, it should first be verified with the relevant council.

Date: 01/02/2021  
Doc. Version: 0

Prepared by esk mapping & GIS



WEST TAMAR LOCAL PROVISIONS SCHEDULE - NATURAL ASSETS OVERLAY



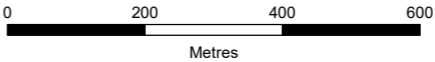
Legend

Natural Assets Code

- Waterway and coastal protection area
- Future coastal refugia area
- Priority vegetation Area

- LPS Boundary
- Property Parcels

MAP 28 OF 32



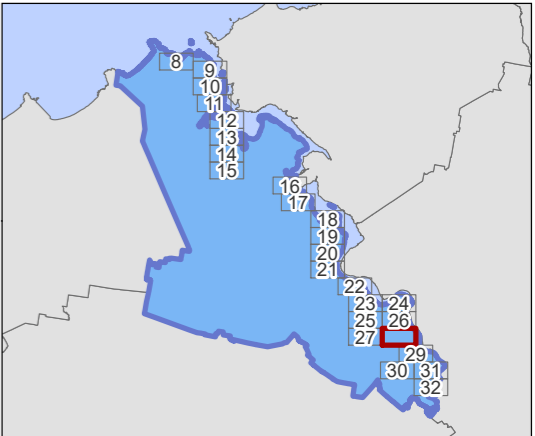
Coordinate System: GDA 1994 MGA Zone 55

Base data from theLIST, © State of Tasmania  
Land title data current as of 03/12/2020

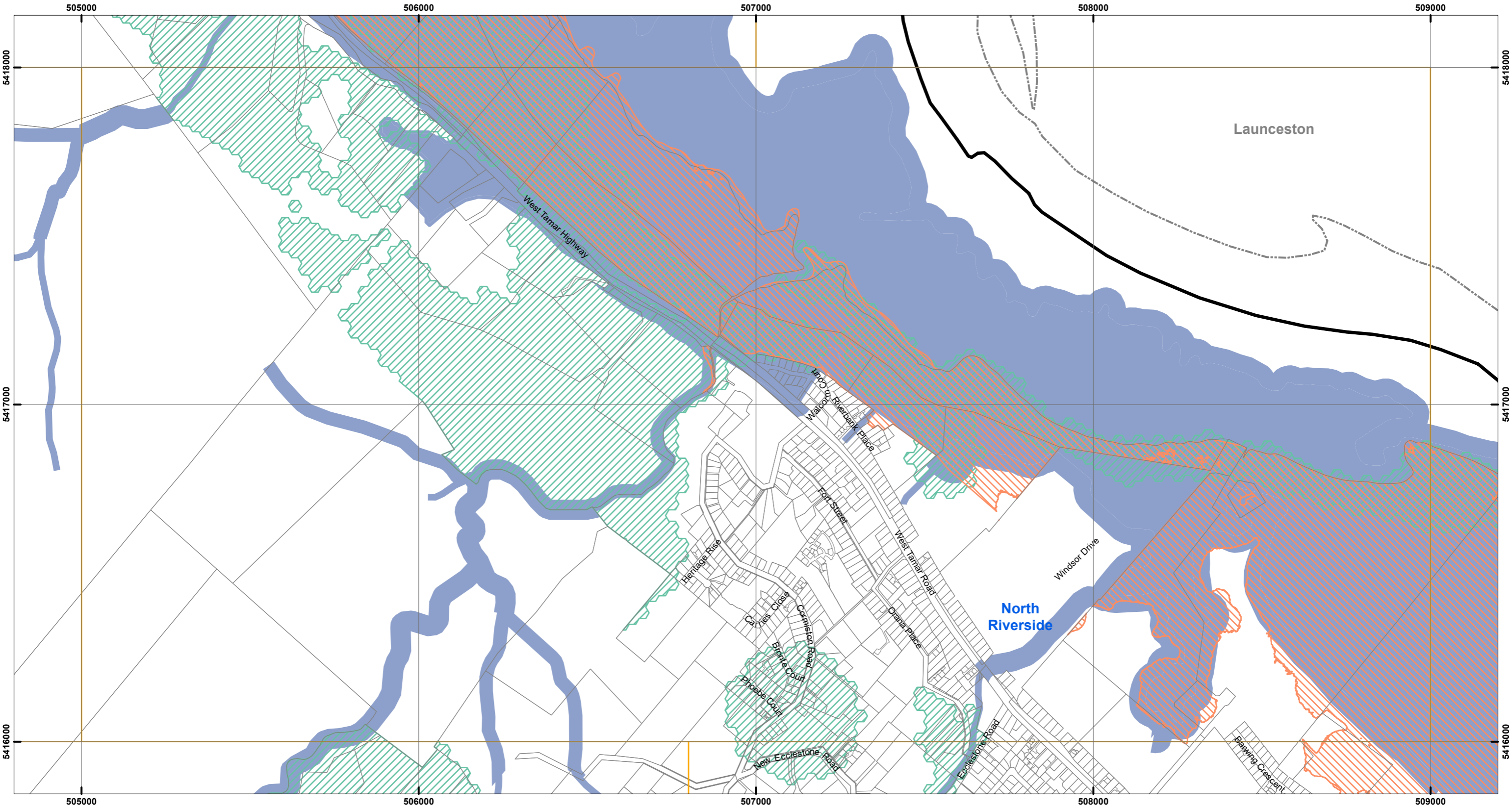
Disclaimer: Before taking any action based on data shown on this map, it should first be verified with the relevant council.

Date: 01/02/2021  
Doc. Version: 0

Prepared by esk mapping & GIS



WEST TAMAR LOCAL PROVISIONS SCHEDULE - NATURAL ASSETS OVERLAY



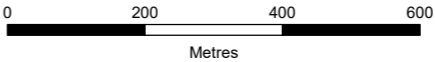
Legend

Natural Assets Code

- Waterway and coastal protection area
- Future coastal refugia area
- Priority vegetation Area

- LPS Boundary
- Property Parcels

MAP 29 OF 32



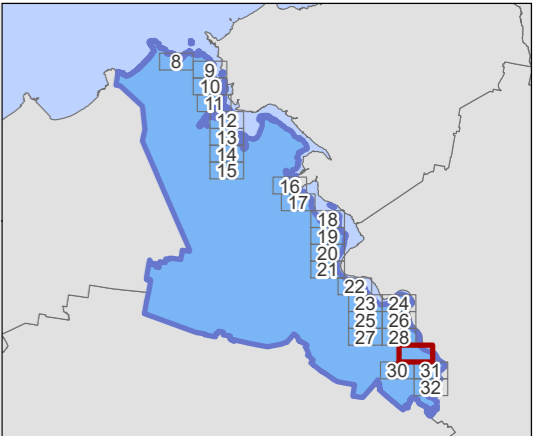
Coordinate System: GDA 1994 MGA Zone 55

Base data from theLIST, © State of Tasmania  
Land title data current as of 03/12/2020

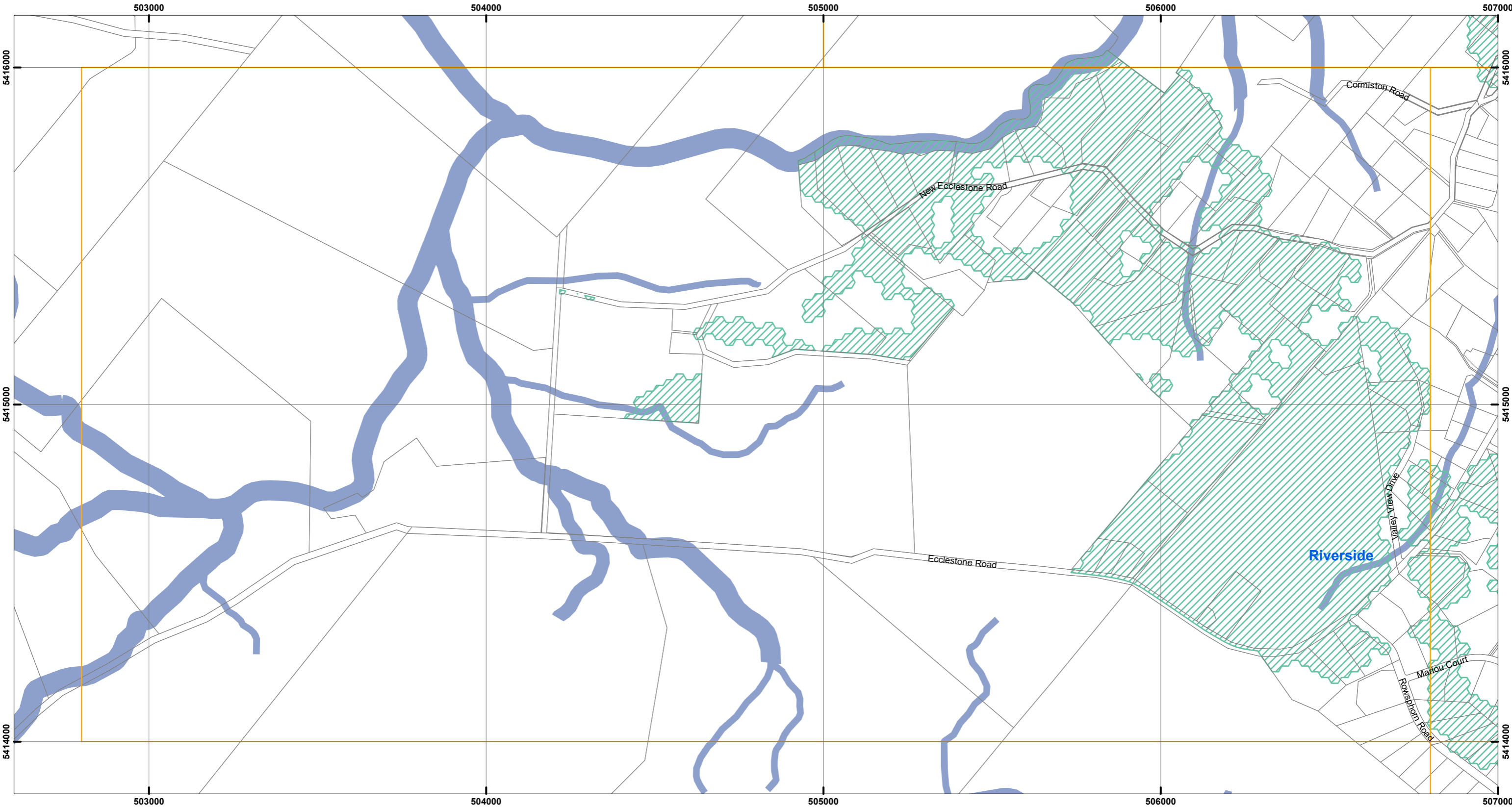
Disclaimer: Before taking any action based on data shown on this map, it should first be verified with the relevant council.

Date: 01/02/2021  
Doc. Version: 0

Prepared by esk mapping & GIS



WEST TAMAR LOCAL PROVISIONS SCHEDULE - NATURAL ASSETS OVERLAY



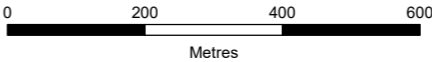
Legend

Natural Assets Code

- Waterway and coastal protection area
- Future coastal refugia area
- Priority vegetation Area

- LPS Boundary
- Property Parcels

MAP 30 OF 32



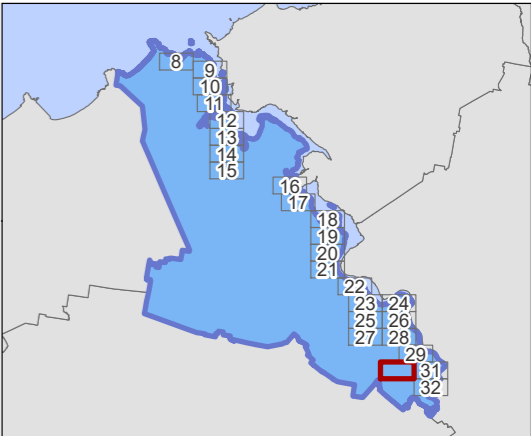
Coordinate System: GDA 1994 MGA Zone 55

Base data from theLIST, © State of Tasmania  
Land title data current as of 03/12/2020

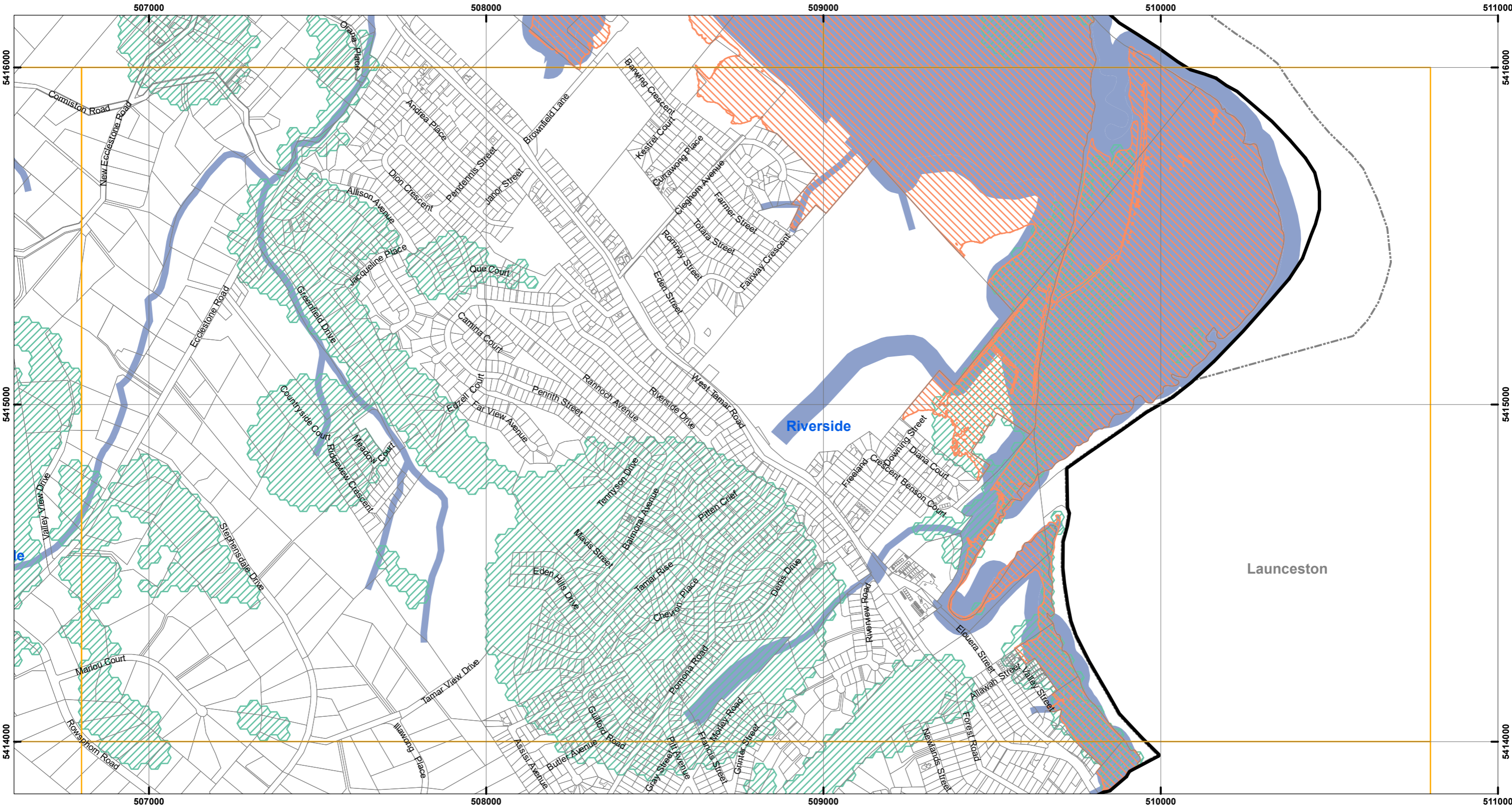
Disclaimer: Before taking any action based on  
data shown on this map, it should first be verified  
with the relevant council.

Date: 01/02/2021  
Doc. Version: 0

Prepared by esk  
mapping  
& GIS








WEST TAMAR LOCAL PROVISIONS SCHEDULE - NATURAL ASSETS OVERLAY



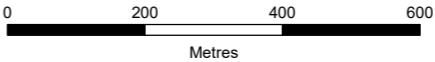
Legend

Natural Assets Code

-  Waterway and coastal protection area
-  Future coastal refugia area
-  Priority vegetation Area

-  LPS Boundary
-  Property Parcels

MAP 31 OF 32



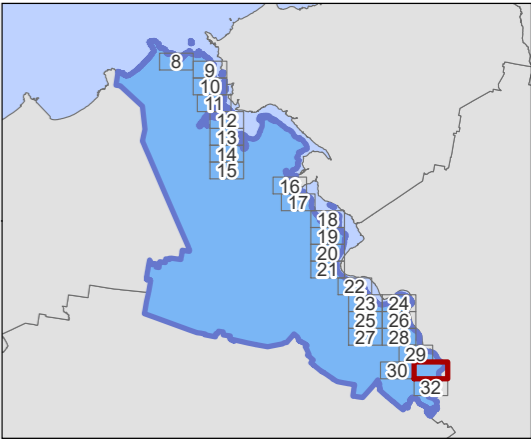
Coordinate System: GDA 1994 MGA Zone 55

Base data from theLIST, © State of Tasmania  
Land title data current as of 03/12/2020

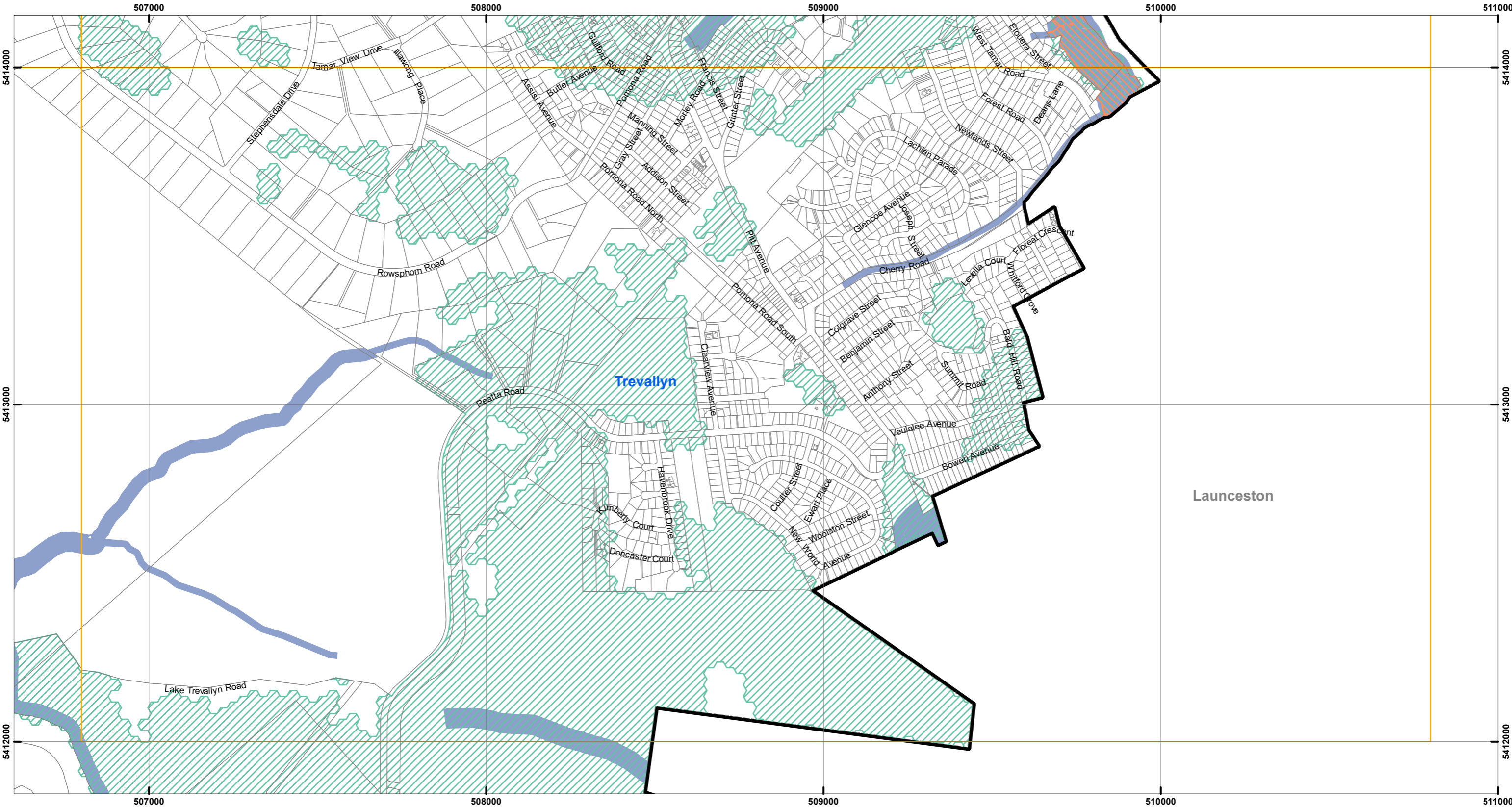
Disclaimer: Before taking any action based on data shown on this map, it should first be verified with the relevant council.

Date: 01/02/2021  
Doc. Version: 0

Prepared by 



WEST TAMAR LOCAL PROVISIONS SCHEDULE - NATURAL ASSETS OVERLAY



**Legend**

**Natural Assets Code**

- Waterway and coastal protection area
- Future coastal refugia area
- Priority vegetation Area

**LPS Boundary**

**Property Parcels**

**MAP 32 OF 32**

0 200 400 600 Metres

Coordinate System: GDA 1994 MGA Zone 55

Base data from theLIST, © State of Tasmania  
Land title data current as of 03/12/2020

Disclaimer: Before taking any action based on data shown on this map, it should first be verified with the relevant council.

Date: 01/02/2021  
Doc. Version: 0

esk mapping & GIS

Prepared by