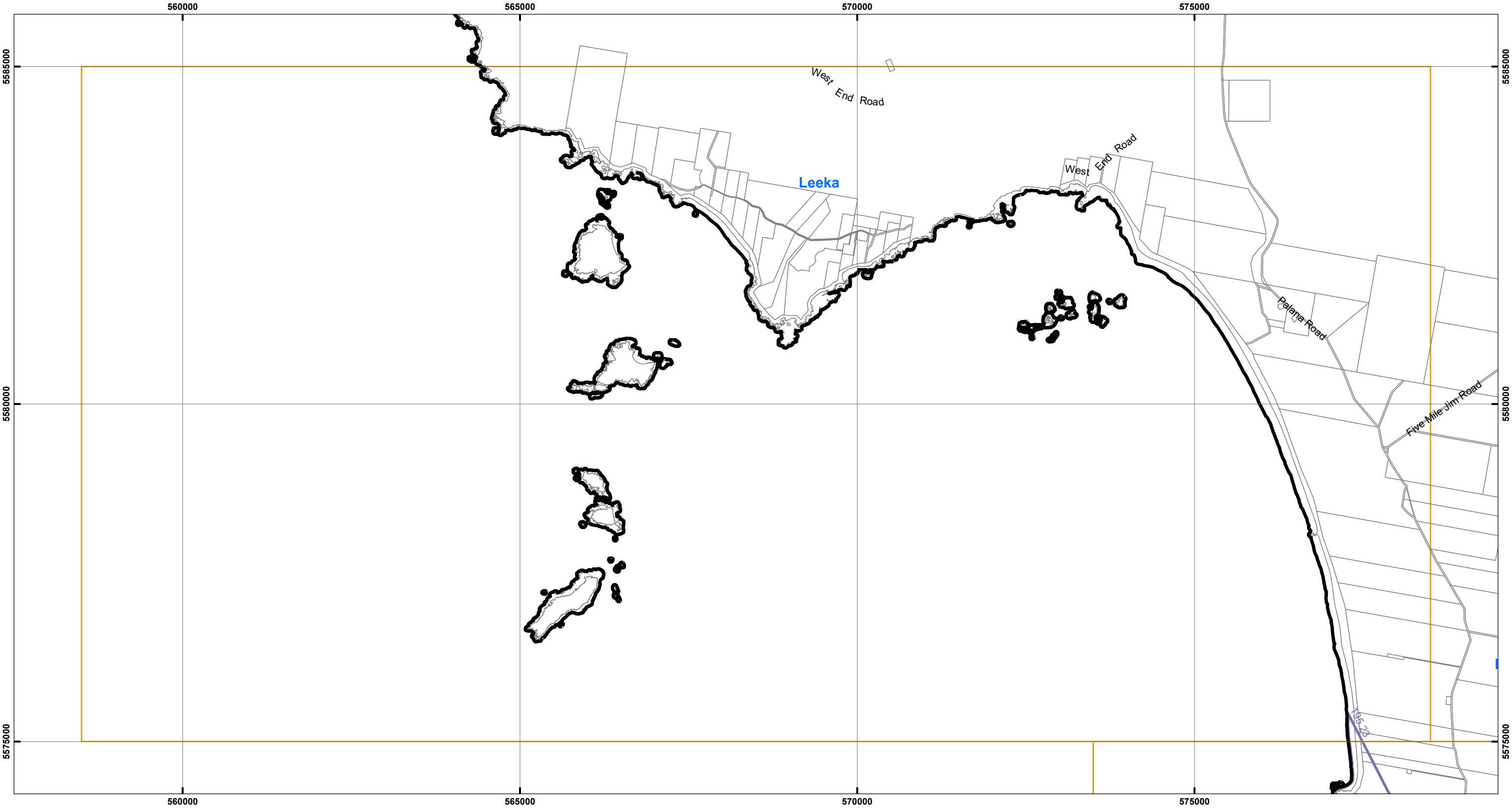


FLINDERS LOCAL PROVISIONS SCHEDULE - SAFEGUARDING OF AIRPORTS



Legend

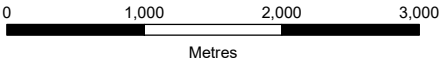
- Safeguarding of Airports Code**

 - Airport obstacle limitation area
- LPS Boundary
 - Property Parcels

Notes:

- 1. Levels are in metres to Australian Height Datum (AHD)
- 2. Due to local variations in the transitional surface objects located within this surface may require a ground survey to confirm clearance.

MAP 1 OF 8



Coordinate System: GDA 1994 MGA Zone 55

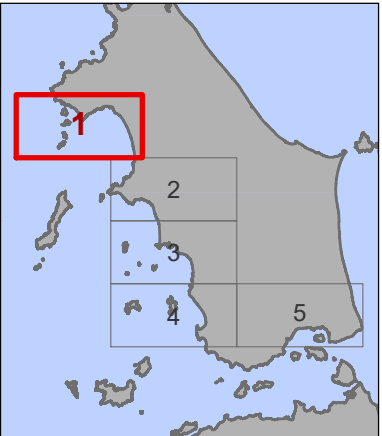
Base data from theLIST, © State of Tasmania
Land title data current as of 28/03/2021

Disclaimer: Before taking any action based on data shown on this map, it should first be verified with the relevant council.

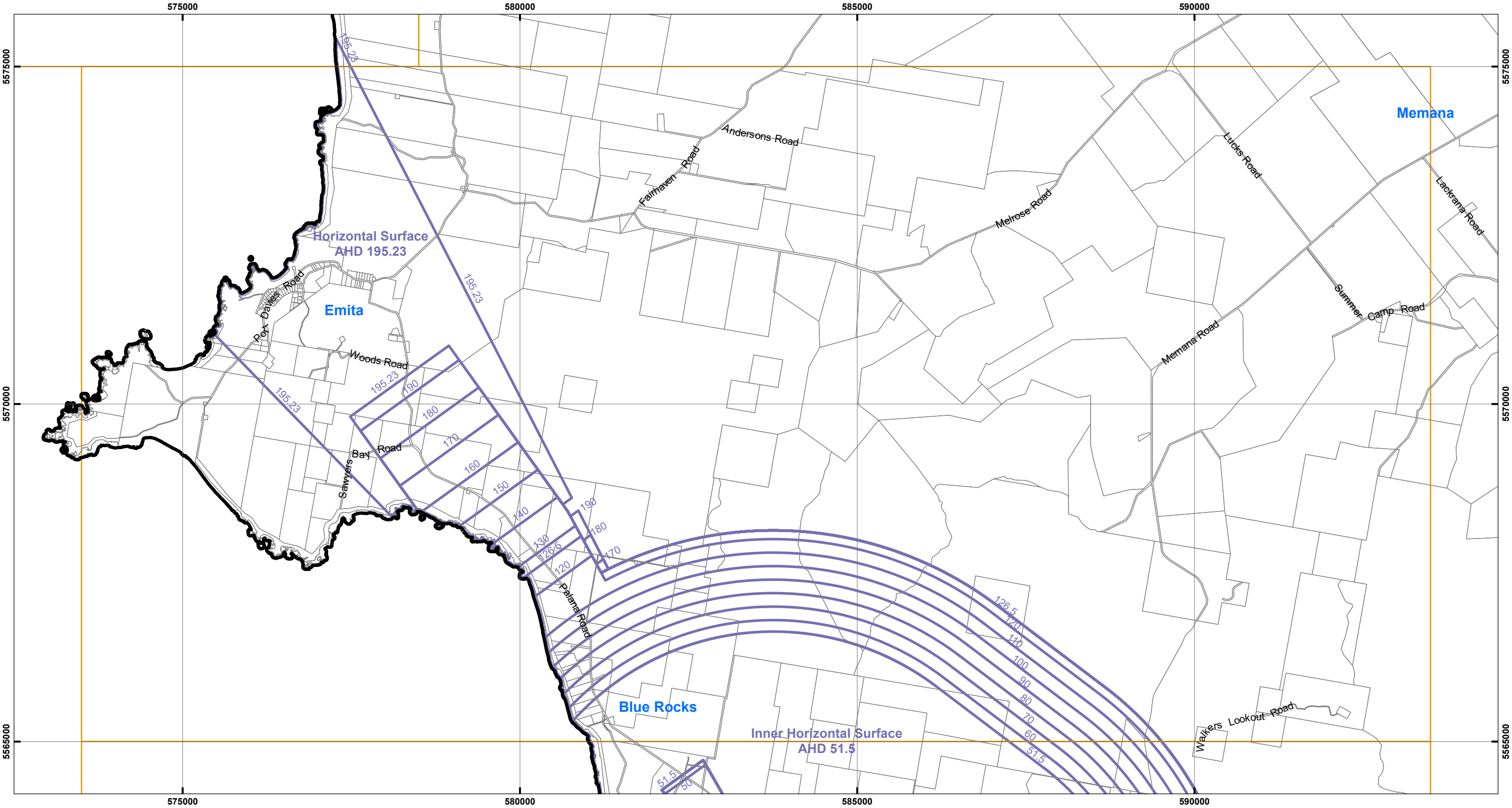
Date: 23/04/2021
Doc. Version: 0



Prepared by esk mapping & GIS



FLINDERS LOCAL PROVISIONS SCHEDULE - SAFEGUARDING OF AIRPORTS



Legend

Safeguarding of Airports Code

Airport obstacle limitation area

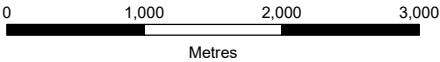
LPS Boundary

Property Parcels

Notes:

1. Levels are in metres to Australian Height Datum (AHD)
2. Due to local variations in the transitional surface objects located within this surface may require a ground survey to confirm clearance.

MAP 2 OF 8



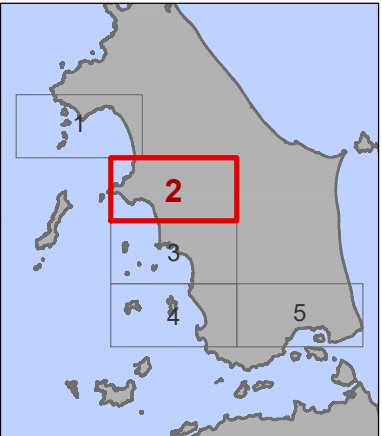
Coordinate System: GDA 1994 MGA Zone 55

Base data from theLIST, © State of Tasmania
Land title data current as of 28/03/2021

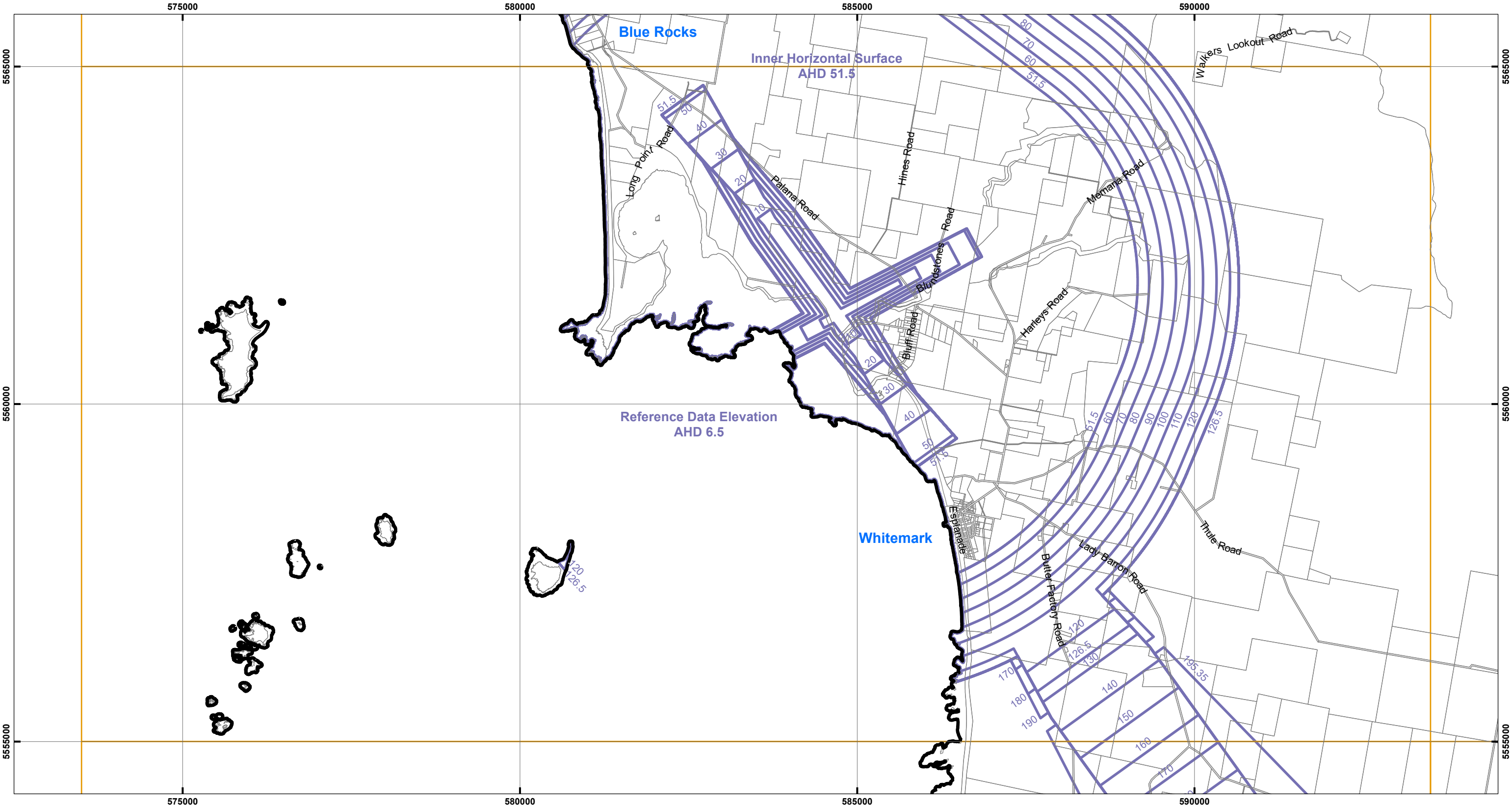
Disclaimer: Before taking any action based on data shown on this map, it should first be verified with the relevant council.

Date: 23/04/2021
Doc. Version: 0

Prepared by esk mapping & GIS



FLINDERS LOCAL PROVISIONS SCHEDULE - SAFEGUARDING OF AIRPORTS



Legend

Safeguarding of Airports Code

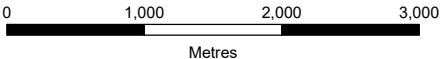
Airport obstacle limitation area

LPS Boundary

Property Parcels

Notes:
1. Levels are in metres to Australian Height Datum (AHD)
2. Due to local variations in the transitional surface objects located within this surface may require a ground survey to confirm clearance.

MAP 3 OF 8



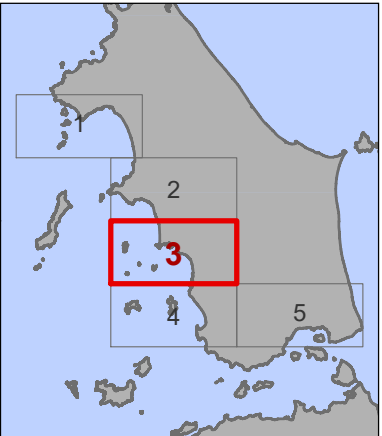
Coordinate System: GDA 1994 MGA Zone 55

Base data from theLIST, © State of Tasmania
Land title data current as of 28/03/2021

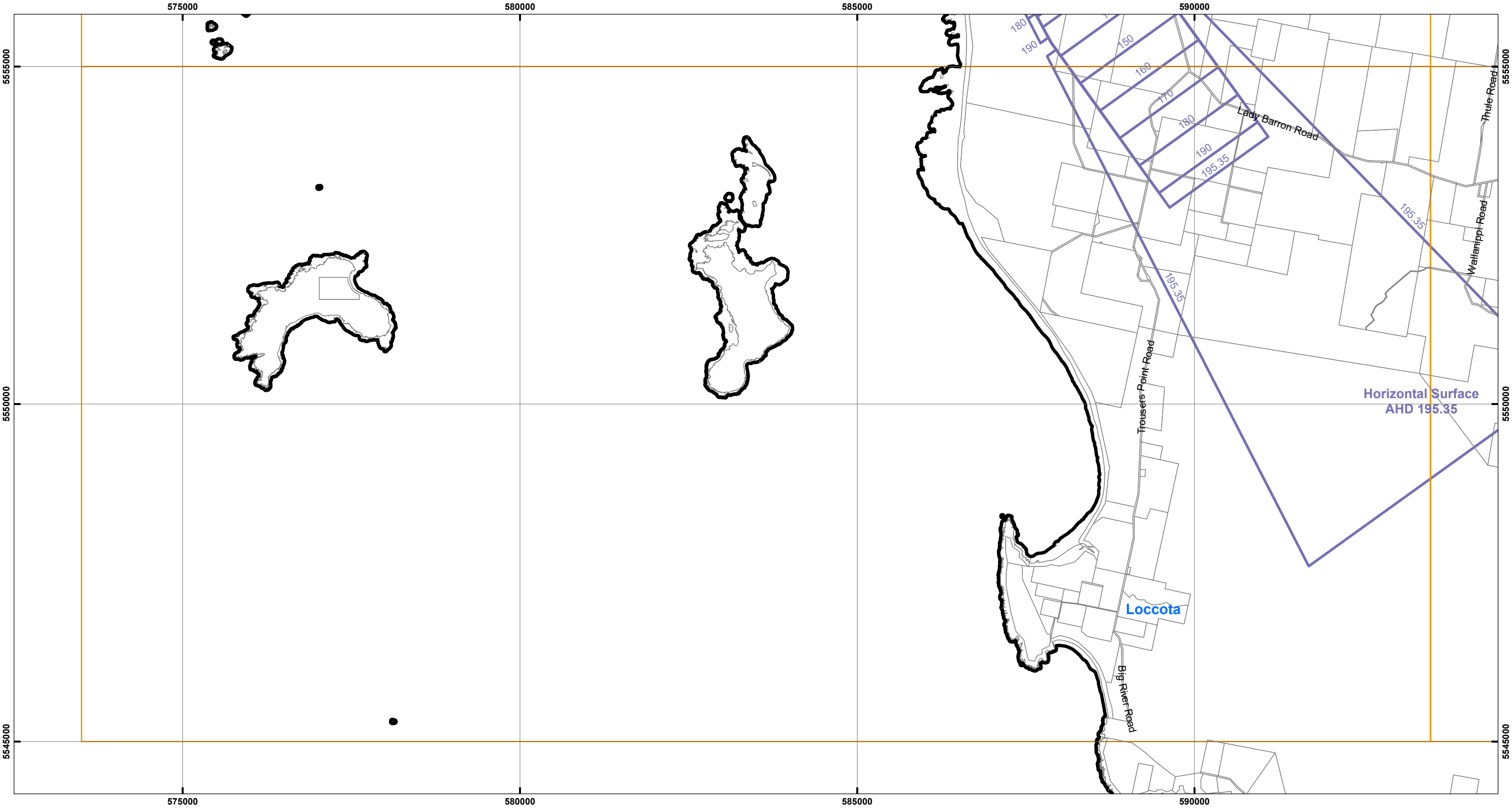
Disclaimer: Before taking any action based on data shown on this map, it should first be verified with the relevant council.

Date: 23/04/2021
Doc. Version: 0

Prepared by esk mapping & GIS




FLINDERS LOCAL PROVISIONS SCHEDULE - SAFEGUARDING OF AIRPORTS




Legend

Safeguarding of Airports Code

 Airport obstacle limitation area

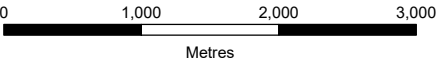
 LPS Boundary

 Property Parcels

Notes:

1. Levels are in metres to Australian Height Datum (AHD)
2. Due to local variations in the transitional surface objects located within this surface may require a ground survey to confirm clearance.

MAP 4 OF 8



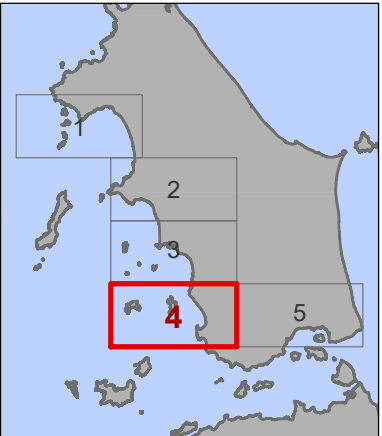
Coordinate System: GDA 1994 MGA Zone 55

Base data from theLIST, © State of Tasmania
Land title data current as of 28/03/2021

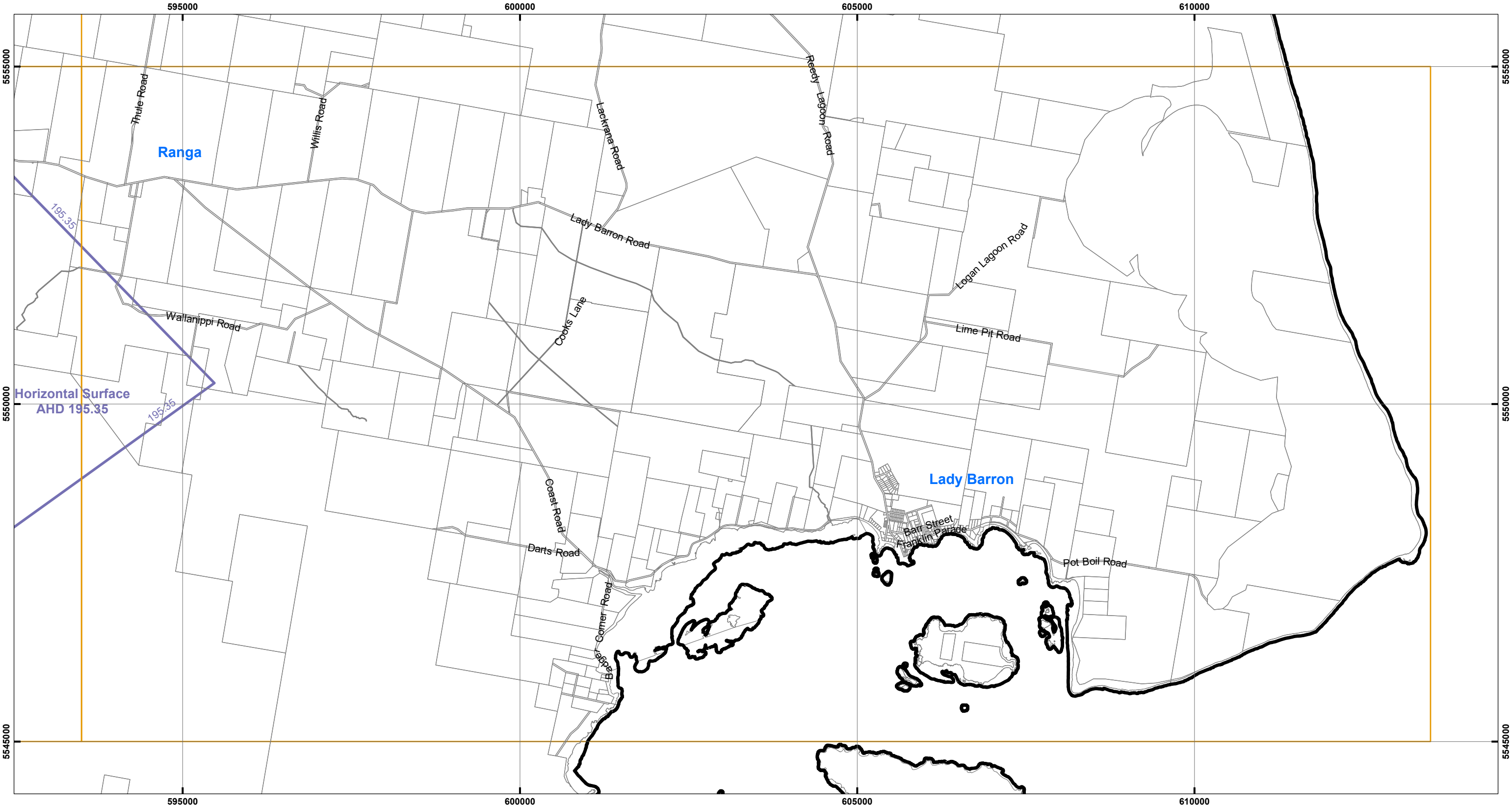
Disclaimer: Before taking any action based on data shown on this map, it should first be verified with the relevant council.

Date: 23/04/2021
Doc. Version: 0

Prepared by 



FLINDERS LOCAL PROVISIONS SCHEDULE - SAFEGUARDING OF AIRPORTS



Legend

Safeguarding of Airports Code

Airport obstacle limitation area

LPS Boundary

Property Parcels

Notes:

1. Levels are in metres to Australian Height Datum (AHD)

2. Due to local variations in the transitional surface objects located within this surface may require a ground survey to confirm clearance.

MAP 5 OF 8

01,0002,0003,000

Metres

Coordinate System: GDA 1994 MGA Zone 55

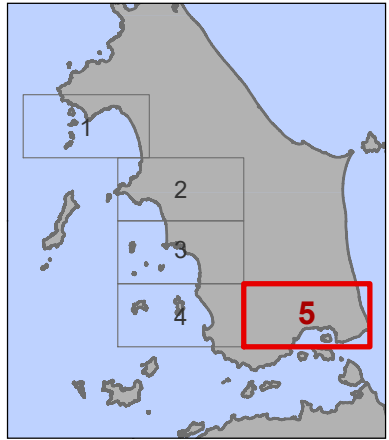
Base data from theLIST, © State of Tasmania
Land title data current as of 28/03/2021

Disclaimer: Before taking any action based on data shown on this map, it should first be verified with the relevant council.

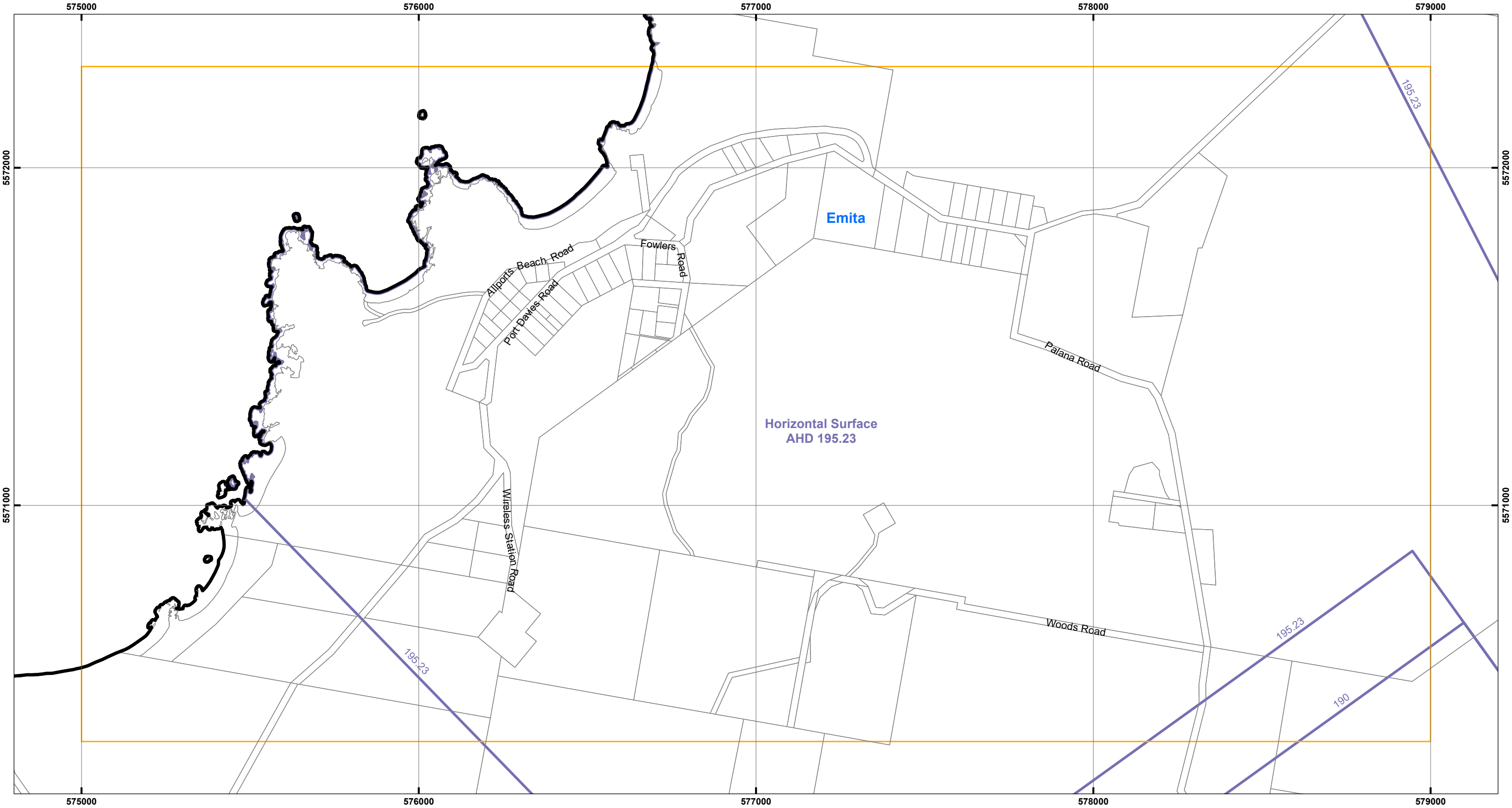
Date: 23/04/2021
Doc. Version: 0

esk mapping & GIS

Prepared by



FLINDERS LOCAL PROVISIONS SCHEDULE - SAFEGUARDING OF AIRPORTS



Legend

Safeguarding of Airports Code

Airport obstacle limitation area

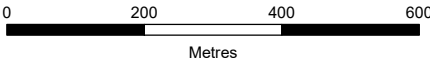
LPS Boundary

Property Parcels

Notes:

1. Levels are in metres to Australian Height Datum (AHD)
2. Due to local variations in the transitional surface objects located within this surface may require a ground survey to confirm clearance.

MAP 6 OF 8



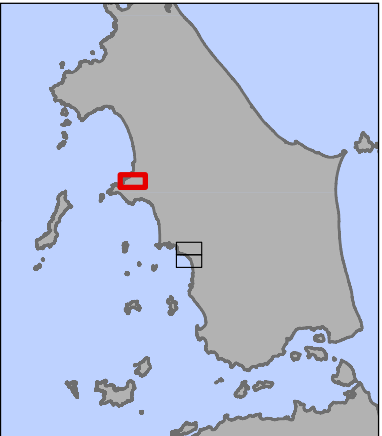
Coordinate System: GDA 1994 MGA Zone 55

Base data from theLIST, © State of Tasmania
Land title data current as of 28/03/2021

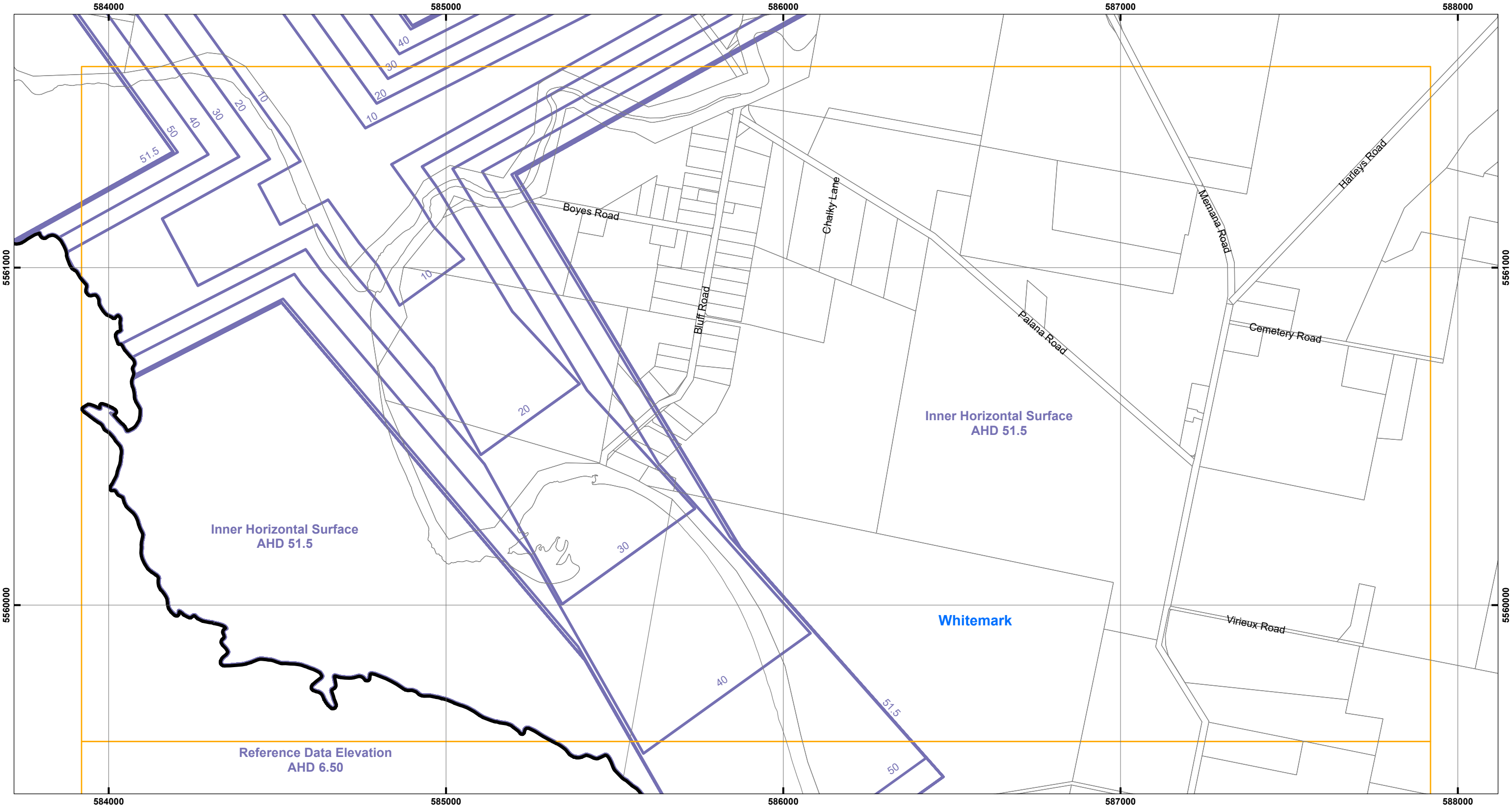
Disclaimer: Before taking any action based on data shown on this map, it should first be verified with the relevant council.

Date: 23/04/2021
Doc. Version: 0

Prepared by esk mapping & GIS



FLINDERS LOCAL PROVISIONS SCHEDULE - SAFEGUARDING OF AIRPORTS



Legend

Safeguarding of Airports Code

Airport obstacle limitation area

LPS Boundary

Property Parcels

Notes:

1. Levels are in metres to Australian Height Datum (AHD)

2. Due to local variations in the transitional surface objects located within this surface may require a ground survey to confirm clearance.

MAP 7 OF 8

0 200 400 600
Metres

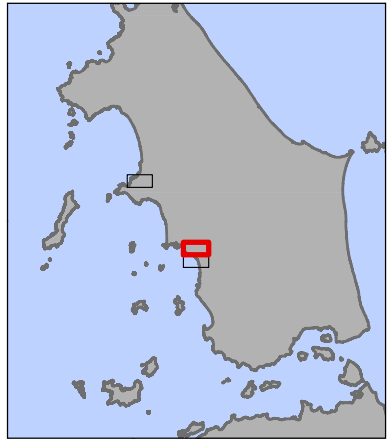
Coordinate System: GDA 1994 MGA Zone 55

Base data from theLIST, © State of Tasmania
Land title data current as of 28/03/2021

Disclaimer: Before taking any action based on data shown on this map, it should first be verified with the relevant council.

Date: 23/04/2021
Doc. Version: 0

Prepared by esk mapping & GIS



FLINDERS LOCAL PROVISIONS SCHEDULE - SAFEGUARDING OF AIRPORTS



Legend

Safeguarding of Airports Code

Airport obstacle limitation area

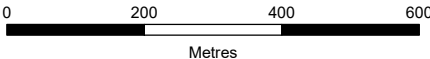
LPS Boundary

Property Parcels

Notes:

1. Levels are in metres to Australian Height Datum (AHD)
2. Due to local variations in the transitional surface objects located within this surface may require a ground survey to confirm clearance.

MAP 8 OF 8



Coordinate System: GDA 1994 MGA Zone 55

Base data from theLIST, © State of Tasmania
Land title data current as of 28/03/2021

Disclaimer: Before taking any action based on data shown on this map, it should first be verified with the relevant council.

Date: 23/04/2021
Doc. Version: 0

Prepared by esk mapping & GIS

