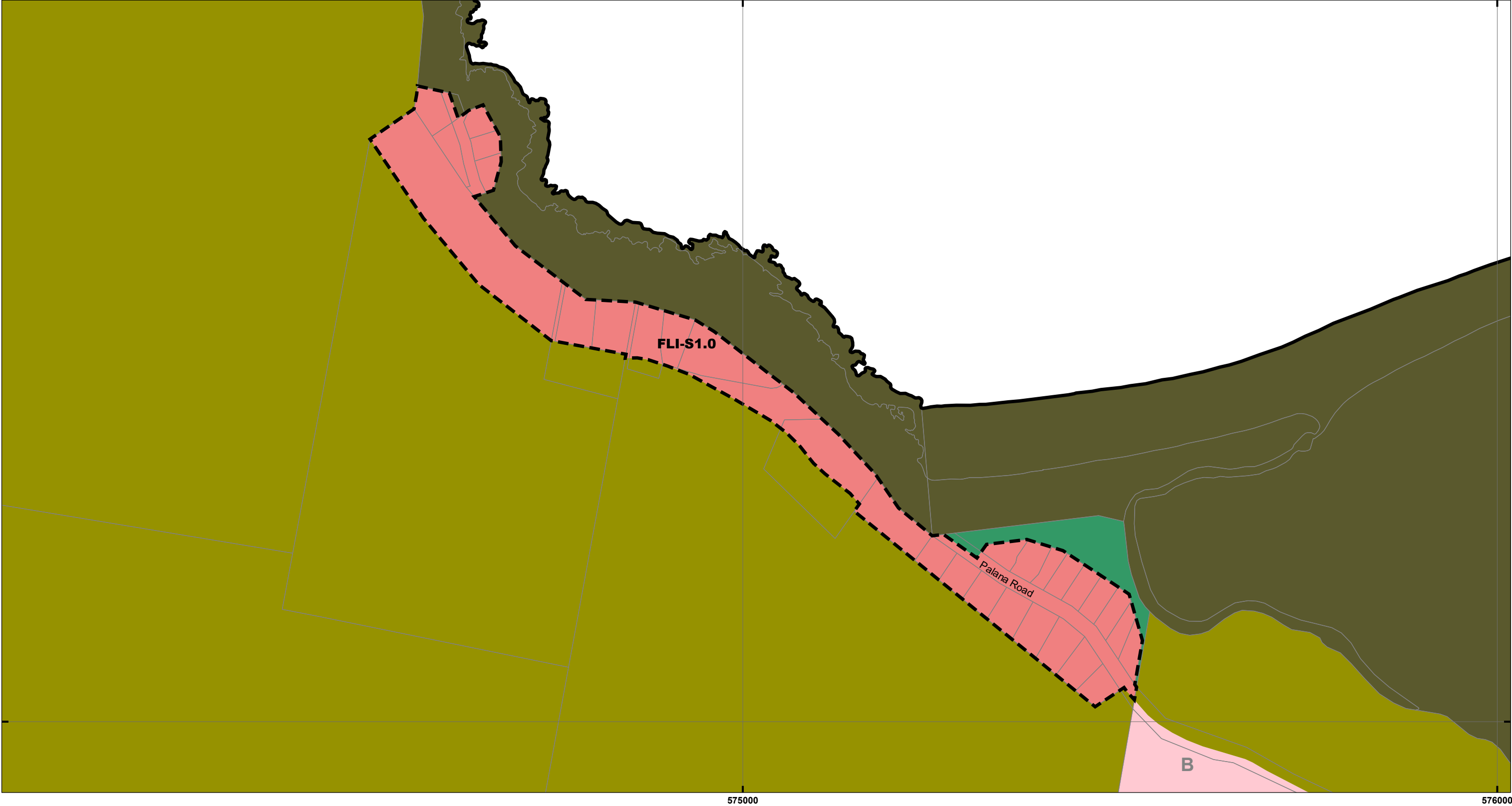


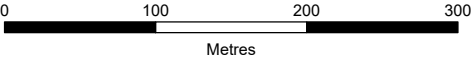
LOCAL PROVISIONS SCHEDULE - SPECIFIC AREA PLANS



**Legend**

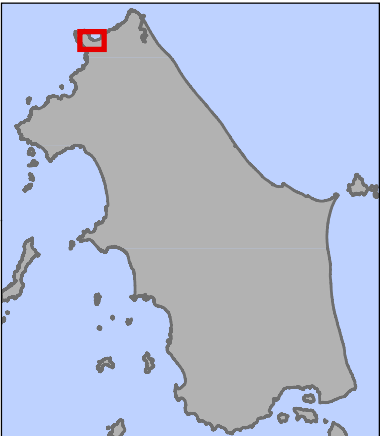
General Residential	Local Business	Rural	Utilities	LPS Boundary Specific Area Plan Property Parcels
Inner Residential	General Business	Agriculture	Community Purpose	
Low Density Residential	Central Business	Landscape Conservation	Recreation	
Rural Living	Commercial	Environmental Management	Open Space	
Village	Light Industrial	Major Tourism	Future Urban	
Urban Mixed Use	General Industrial	Port and Marine	Particular Purpose	

FLI-S1.0  
Coastal Settlement Specific Area Plan  
Palana

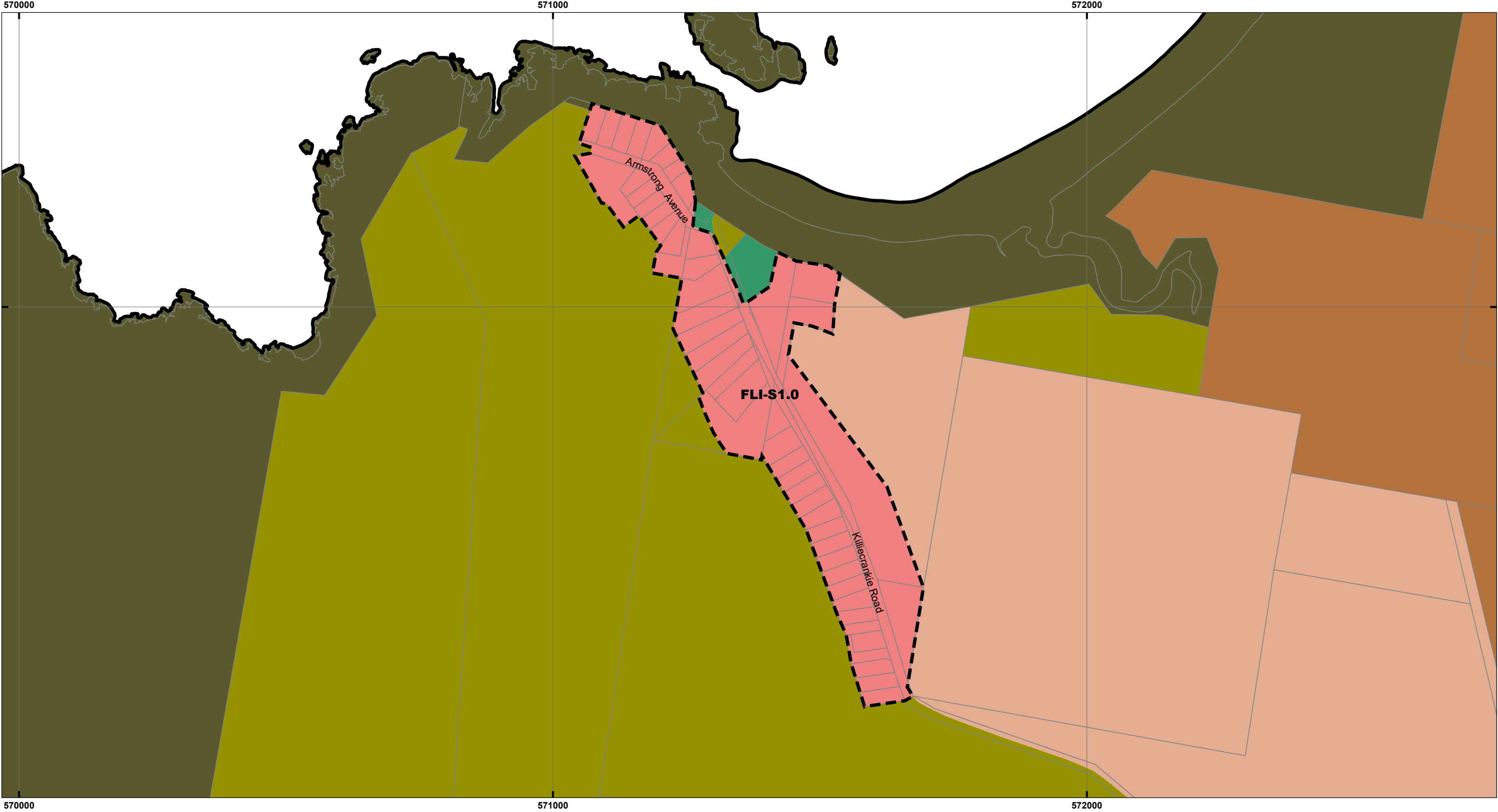


Coordinate System: GDA 1994 MGA Zone 55  
Base data from theLIST, © State of Tasmania  
Land title data current as of 28/03/2021

Disclaimer: Before taking any action based on data shown on this map, it should first be verified with the relevant council.



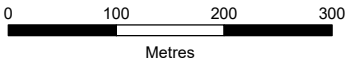
LOCAL PROVISIONS SCHEDULE - SPECIFIC AREA PLANS



**Legend**

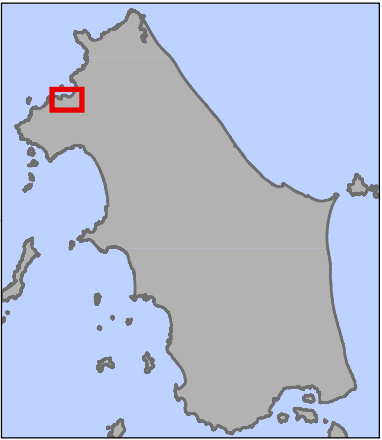
General Residential	Local Business	Rural	Utilities	LPS Boundary
Inner Residential	General Business	Agriculture	Community Purpose	Property Parcels
Low Density Residential	Central Business	Landscape Conservation	Recreation	Specific Area Plan
Rural Living	Commercial	Environmental Management	Open Space	
Village	Light Industrial	Major Tourism	Future Urban	
Urban Mixed Use	General Industrial	Port and Marine	Particular Purpose	

**FLI-S1.0**  
**Coastal Settlement Specific Area Plan**  
**Killiecrankie**



Coordinate System: GDA 1994 MGA Zone 55  
Base data from theLIST, © State of Tasmania  
Land title data current as of 28/03/2021

Disclaimer: Before taking any action based on data shown on this map, it should first be verified with the relevant council.



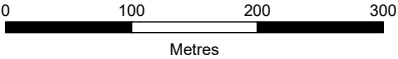
LOCAL PROVISIONS SCHEDULE - SPECIFIC AREA PLANS



**Legend**

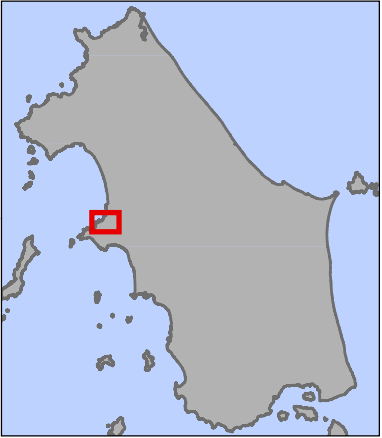
General Residential	Local Business	Rural	Utilities	<div>LPS Boundary</div> <div>Property Parcels</div> <div>Specific Area Plan</div>
Inner Residential	General Business	Agriculture	Community Purpose	
Low Density Residential	Central Business	Landscape Conservation	Recreation	
Rural Living	Commercial	Environmental Management	Open Space	
Village	Light Industrial	Major Tourism	Future Urban	
Urban Mixed Use	General Industrial	Port and Marine	Particular Purpose	

**FLI-S1.0**  
**Coastal Settlement Specific Area Plan**  
**Emita**

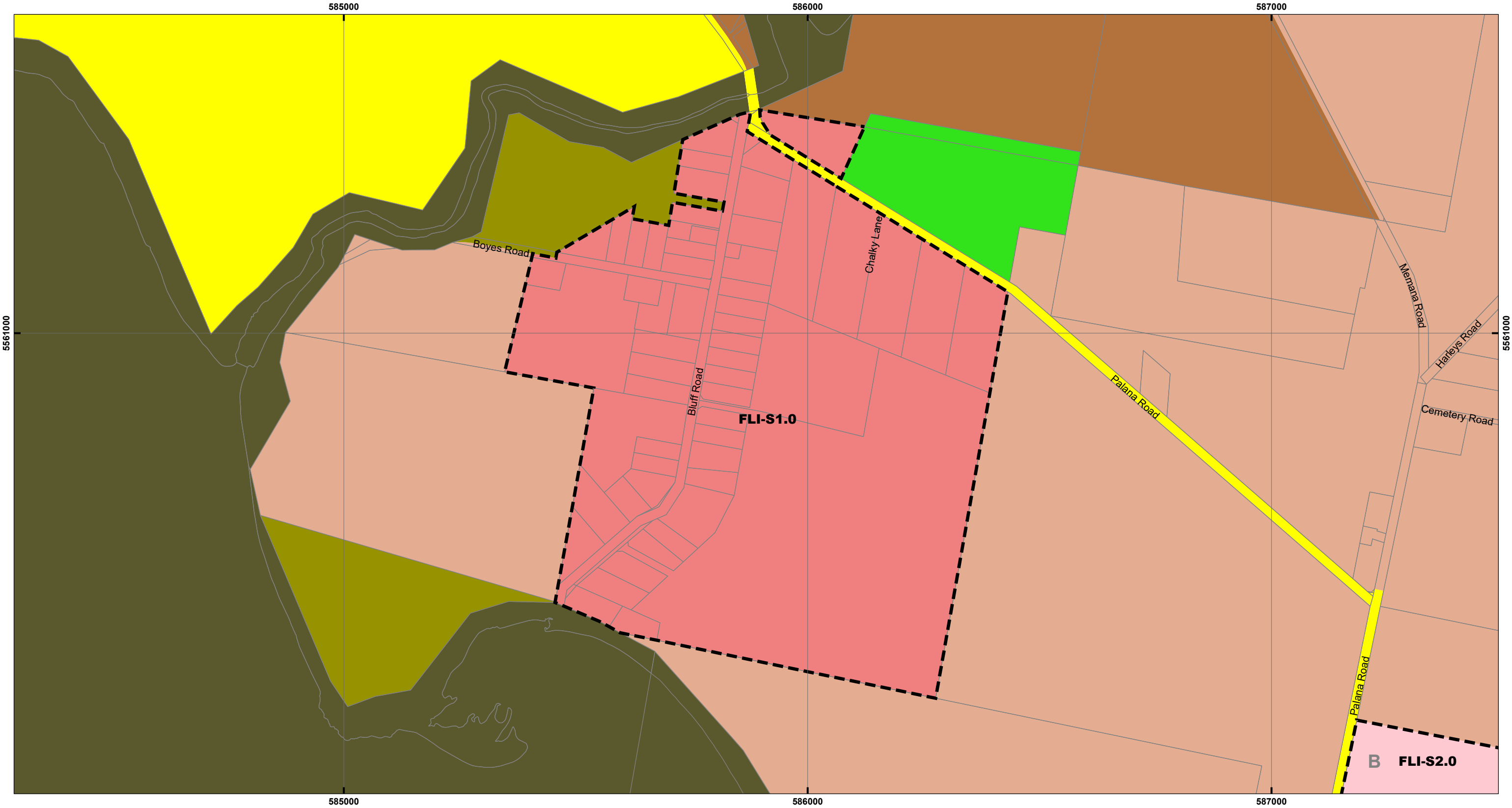


Coordinate System: GDA 1994 MGA Zone 55  
Base data from theLIST, © State of Tasmania  
Land title data current as of 28/03/2021

Disclaimer: Before taking any action based on data shown on this map, it should first be verified with the relevant council.



LOCAL PROVISIONS SCHEDULE - SPECIFIC AREA PLANS



**Legend**

<div>General Residential</div>	<div>Local Business</div>	<div>Rural</div>	<div>Utilities</div>	<div>LPS Boundary</div>
<div>Inner Residential</div>	<div>General Business</div>	<div>Agriculture</div>	<div>Community Purpose</div>	<div>Property Parcels</div>
<div>Low Density Residential</div>	<div>Central Business</div>	<div>Landscape Conservation</div>	<div>Recreation</div>	<div>Specific Area Plan</div>
<div>Rural Living</div>	<div>Commercial</div>	<div>Environmental Management</div>	<div>Open Space</div>	
<div>Village</div>	<div>Light Industrial</div>	<div>Major Tourism</div>	<div>Future Urban</div>	
<div>Urban Mixed Use</div>	<div>General Industrial</div>	<div>Port and Marine</div>	<div>Particular Purpose</div>	

FLI-S1.0  
Coastal Settlement Specific Area Plan  
Bluff Road

0100200300

Metres

Coordinate System: GDA 1994 MGA Zone 55  
Base data from theLIST, © State of Tasmania  
Land title data current as of 28/03/2021

Disclaimer: Before taking any action based on data shown on this map,it should first be verified with the relevant council.

N

N

