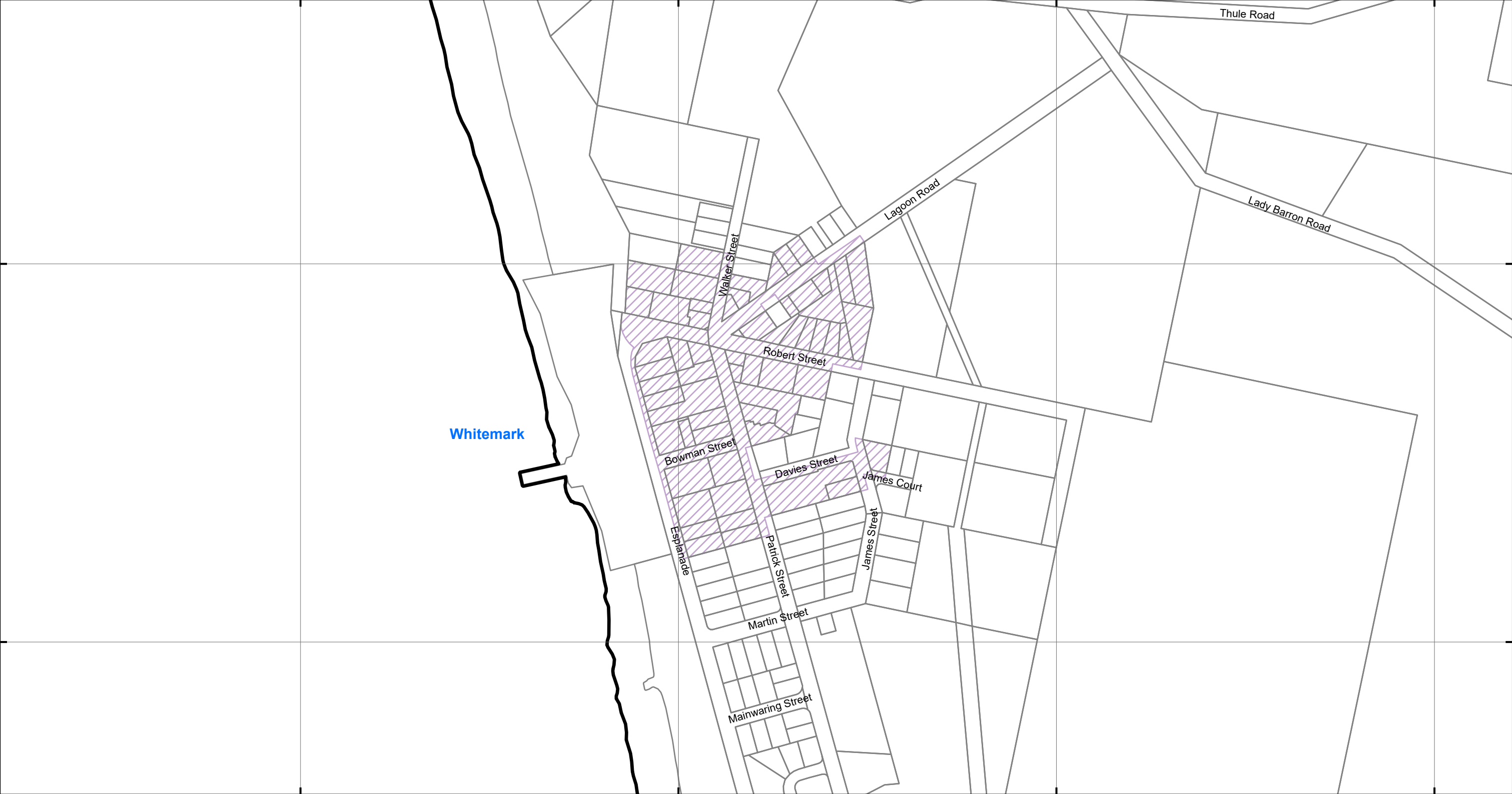




FLINDERS LOCAL PROVISIONS SCHEDULE - PARKING AND SUSTAINABLE TRANSPORT




Legend

Parking and Sustainable Transport Code

 Parking precinct plan

 LPS Boundary

 Property Parcels

Whitemark

0100200300

Metres

Coordinate System: GDA 1994 MGA Zone 55

Base data from theLIST, © State of Tasmania
Land title data current as of 28/03/2021

Disclaimer: Before taking any action based on data shown on this map, it should first be verified with the relevant council.

Date: 23/04/2021
Doc. Version: 0

Prepared by 