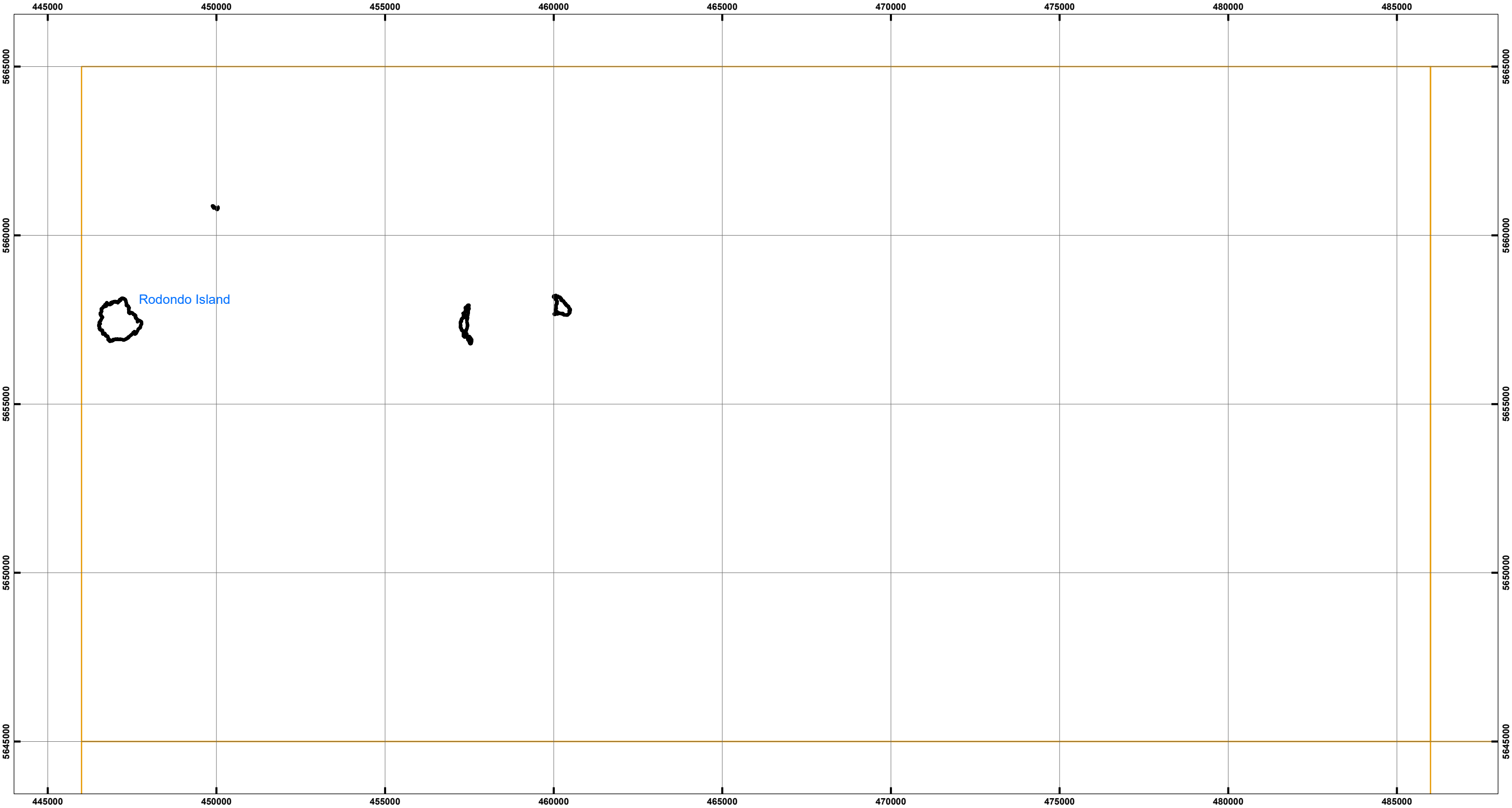


FLINDERS PRIORITY VEGETATION



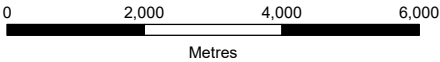
Legend

LPS Boundary

Property Parcels

Priority Vegetation (Regional Ecosystem Model)

MAP 1 OF 30



Coordinate System: GDA 1994 MGA Zone 55

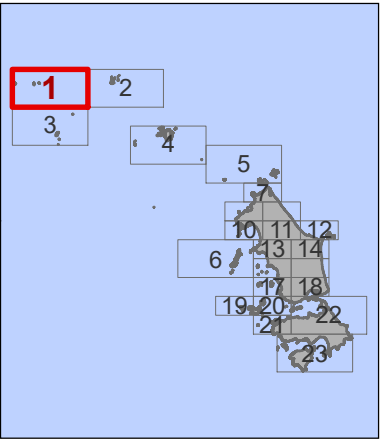
Base data from theLIST, © State of Tasmania
Land title data current as of 28/03/2021

Disclaimer: Before taking any action based on data shown on this map, it should first be verified with the relevant council.

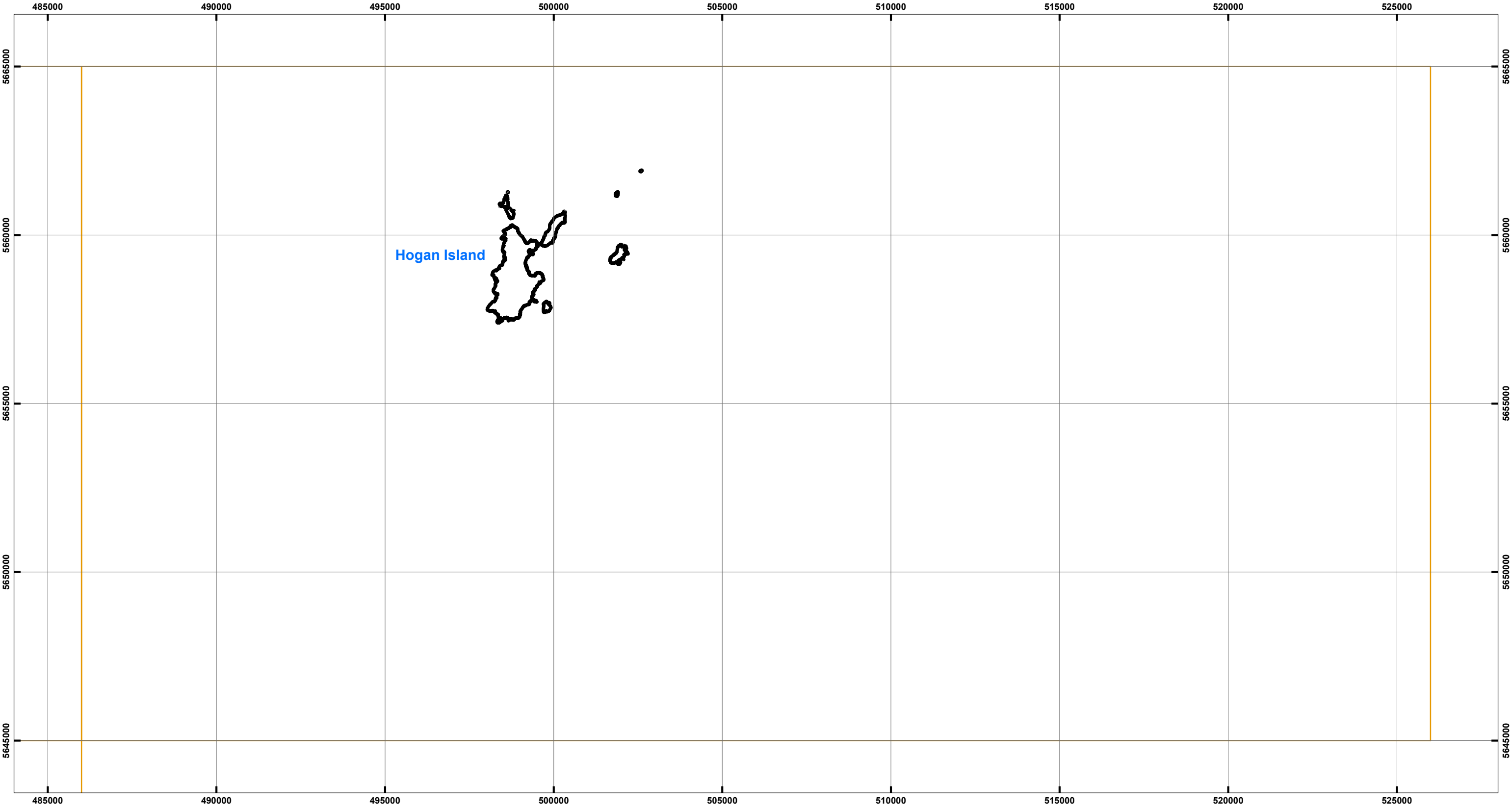
Date: 23/04/2021
Doc. Version: 0



Prepared by esk mapping & GIS



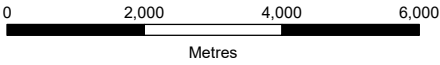
FLINDERS PRIORITY VEGETATION



Legend

- LPS Boundary
- Property Parcels
- Priority Vegetation *(Regional Ecosystem Model)*

MAP 2 OF 30



Coordinate System: GDA 1994 MGA Zone 55

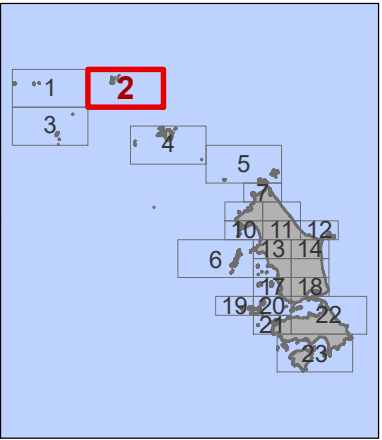
Base data from theLIST, © State of Tasmania
Land title data current as of 28/03/2021

Disclaimer: Before taking any action based on data shown on this map, it should first be verified with the relevant council.

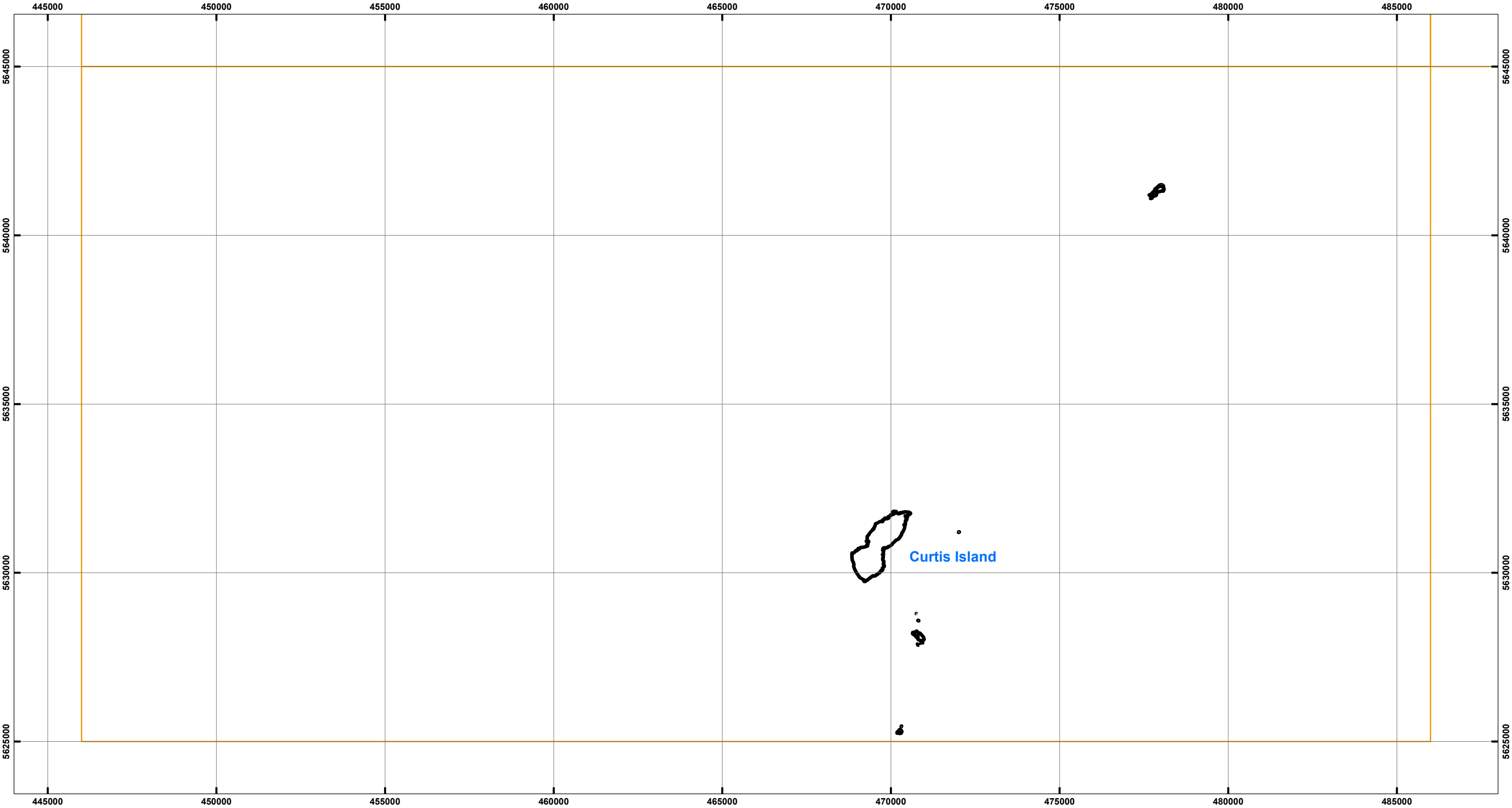
Date: 23/04/2021
Doc. Version: 0



Prepared by esk mapping & GIS



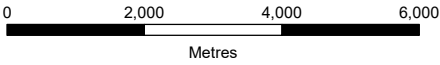
FLINDERS PRIORITY VEGETATION



Legend

- LPS Boundary
- Property Parcels
- Priority Vegetation (Regional Ecosystem Model)

MAP 3 OF 30



Coordinate System: GDA 1994 MGA Zone 55

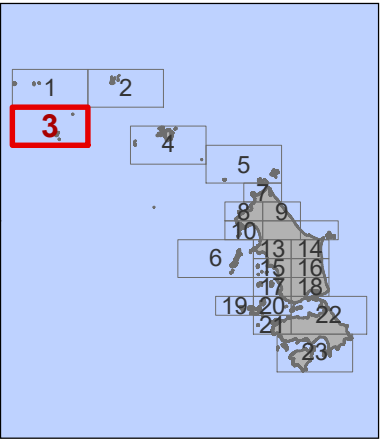
Base data from theLIST, © State of Tasmania
Land title data current as of 28/03/2021

Disclaimer: Before taking any action based on data shown on this map, it should first be verified with the relevant council.

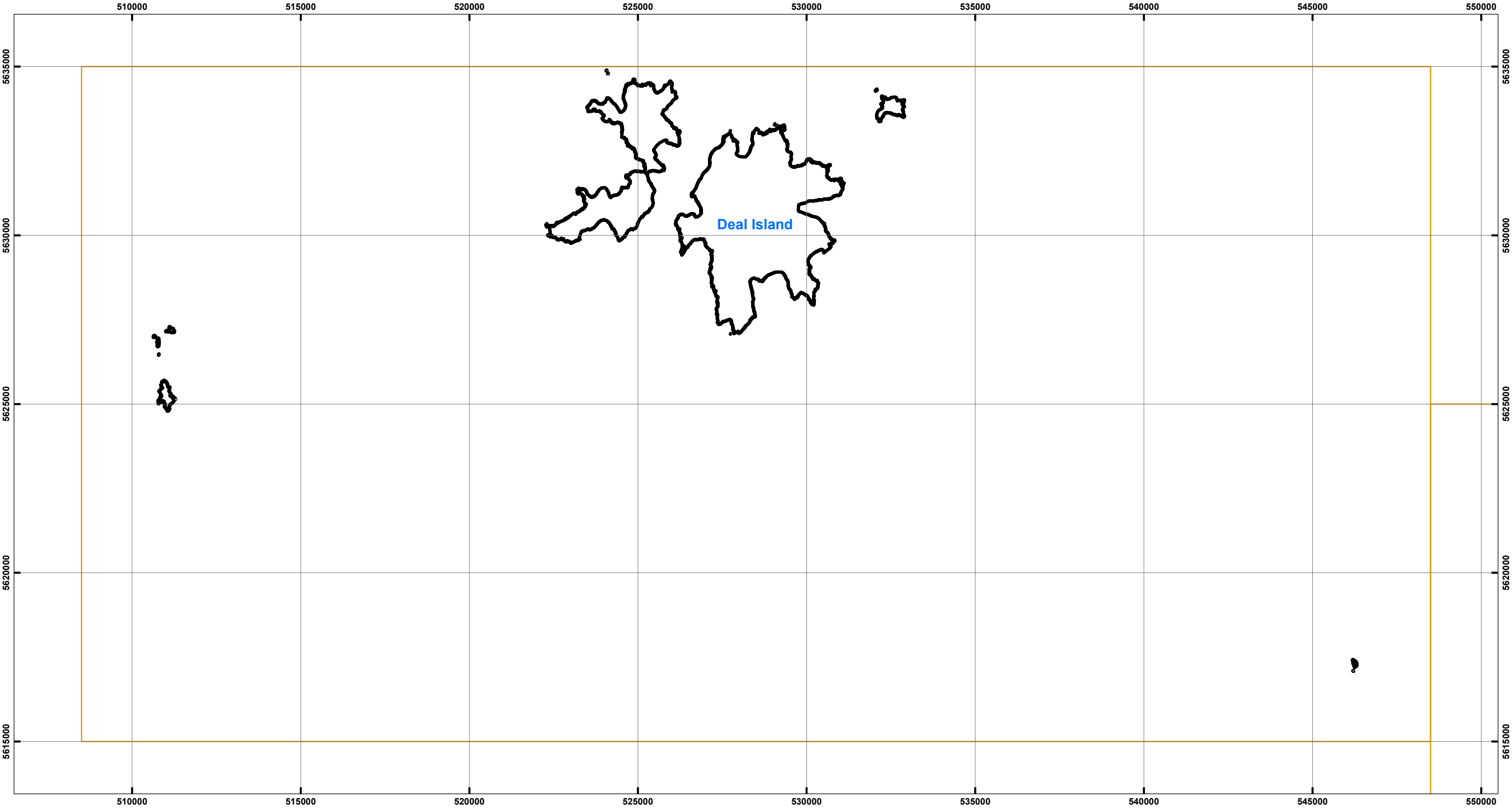
Date: 23/04/2021
Doc. Version: 0



Prepared by esk mapping & GIS



FLINDERS PRIORITY VEGETATION



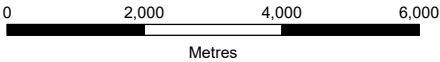
Legend

LPS Boundary

Property Parcels

Priority Vegetation *(Regional Ecosystem Model)*

MAP 4 OF 30



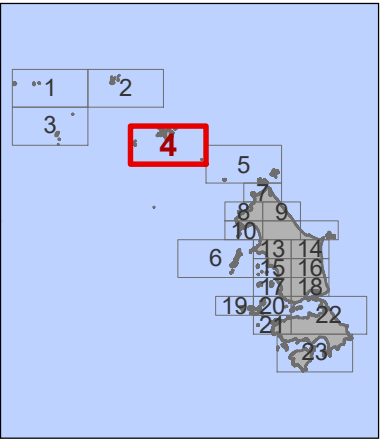
Coordinate System: GDA 1994 MGA Zone 55

Base data from theLIST, © State of Tasmania
Land title data current as of 28/03/2021

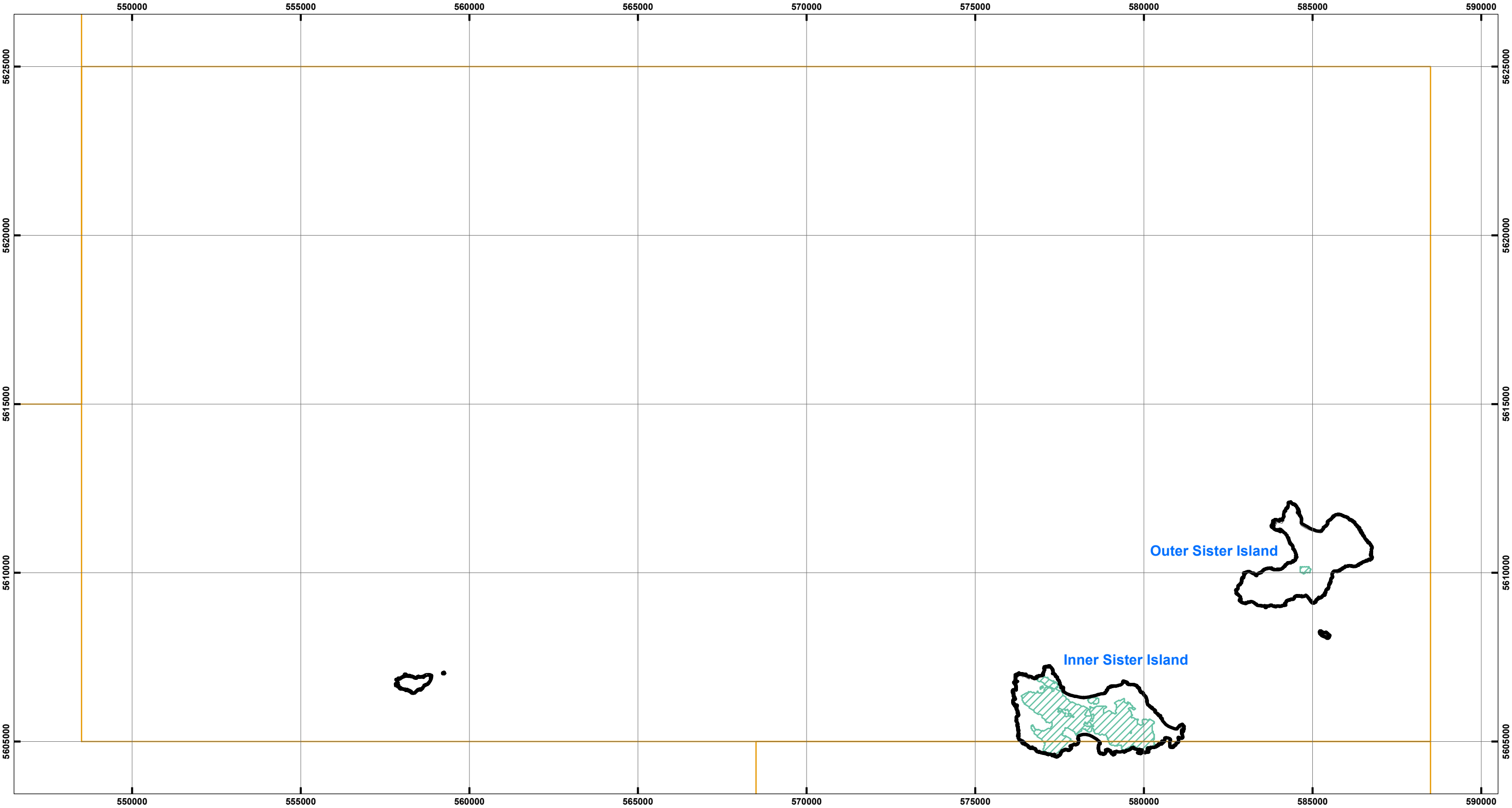
Disclaimer: Before taking any action based on data shown on this map, it should first be verified with the relevant council.

Date: 23/04/2021
Doc. Version: 0




Prepared by esk mapping & GIS



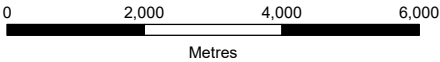
FLINDERS PRIORITY VEGETATION



Legend

-  LPS Boundary
-  Property Parcels
-  Priority Vegetation (Regional Ecosystem Model)

MAP 5 OF 30



Coordinate System: GDA 1994 MGA Zone 55

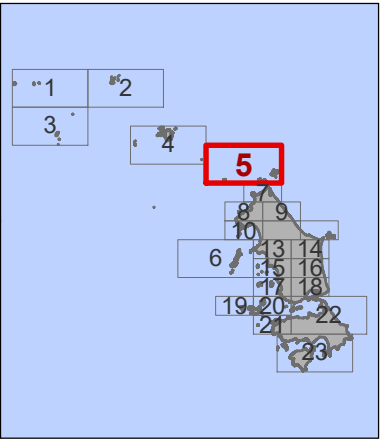
Base data from theLIST, © State of Tasmania
Land title data current as of 28/03/2021

Disclaimer: Before taking any action based on data shown on this map, it should first be verified with the relevant council.

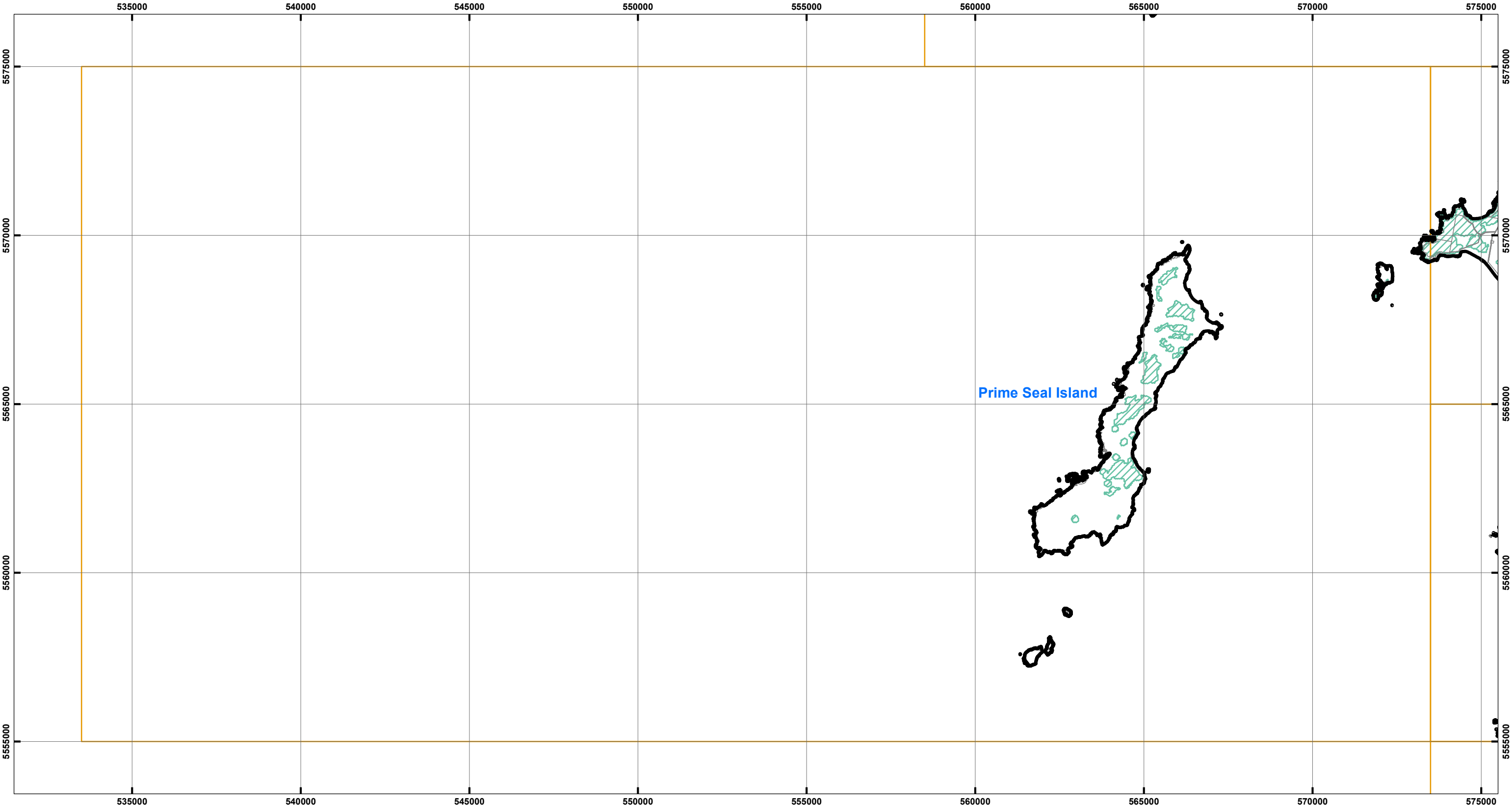
Date: 23/04/2021
Doc. Version: 0



Prepared by  esk mapping & GIS





FLINDERS PRIORITY VEGETATION




Prime Seal Island

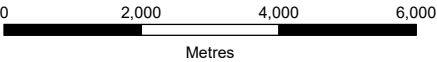
Legend

 LPS Boundary

 Property Parcels

 Priority Vegetation *(Regional Ecosystem Model)*

MAP 6 OF 30



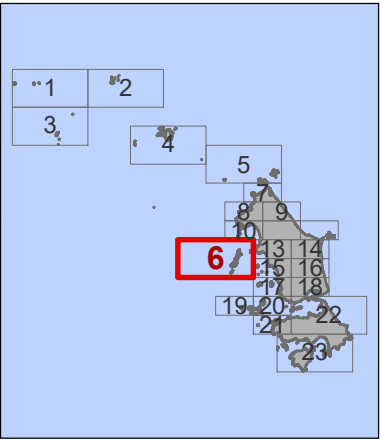
Coordinate System: GDA 1994 MGA Zone 55

Base data from theLIST, © State of Tasmania
Land title data current as of 28/03/2021

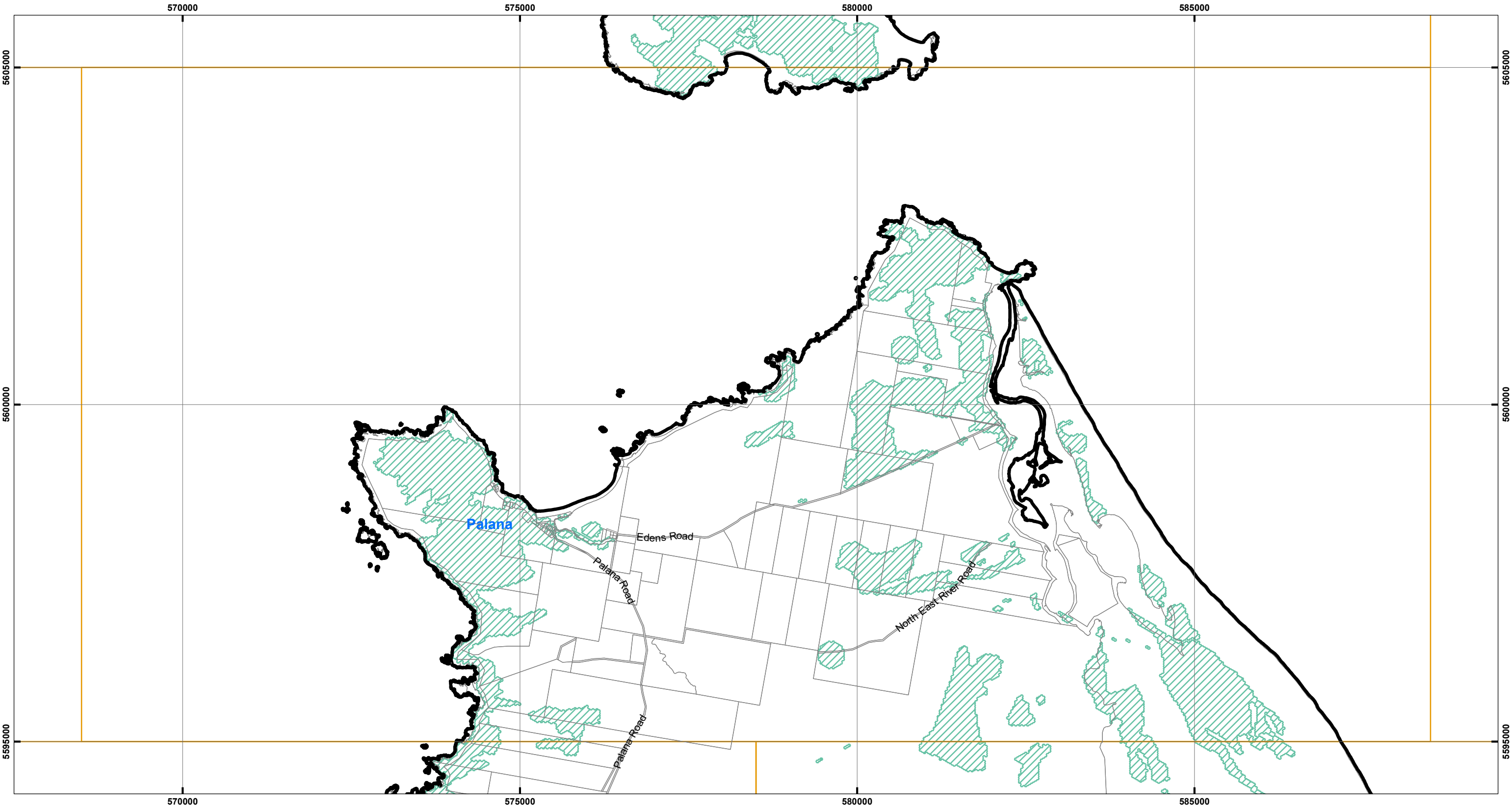
Disclaimer: Before taking any action based on data shown on this map,it should first be verified with the relevant council.

Date: 23/04/2021
Doc. Version: 0

Prepared by  esk mapping & GIS



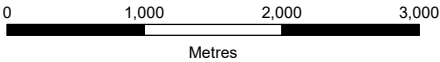
FLINDERS PRIORITY VEGETATION



Legend

- LPS Boundary
- Property Parcels
- Priority Vegetation (Regional Ecosystem Model)

MAP 7 OF 30



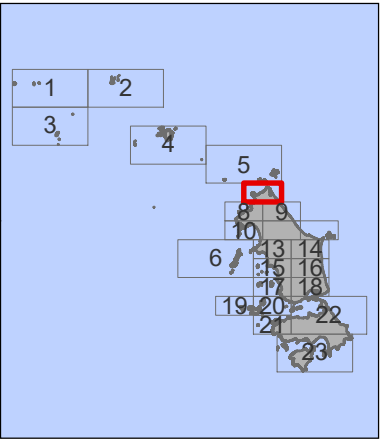
Coordinate System: GDA 1994 MGA Zone 55

Base data from theLIST, © State of Tasmania
Land title data current as of 28/03/2021

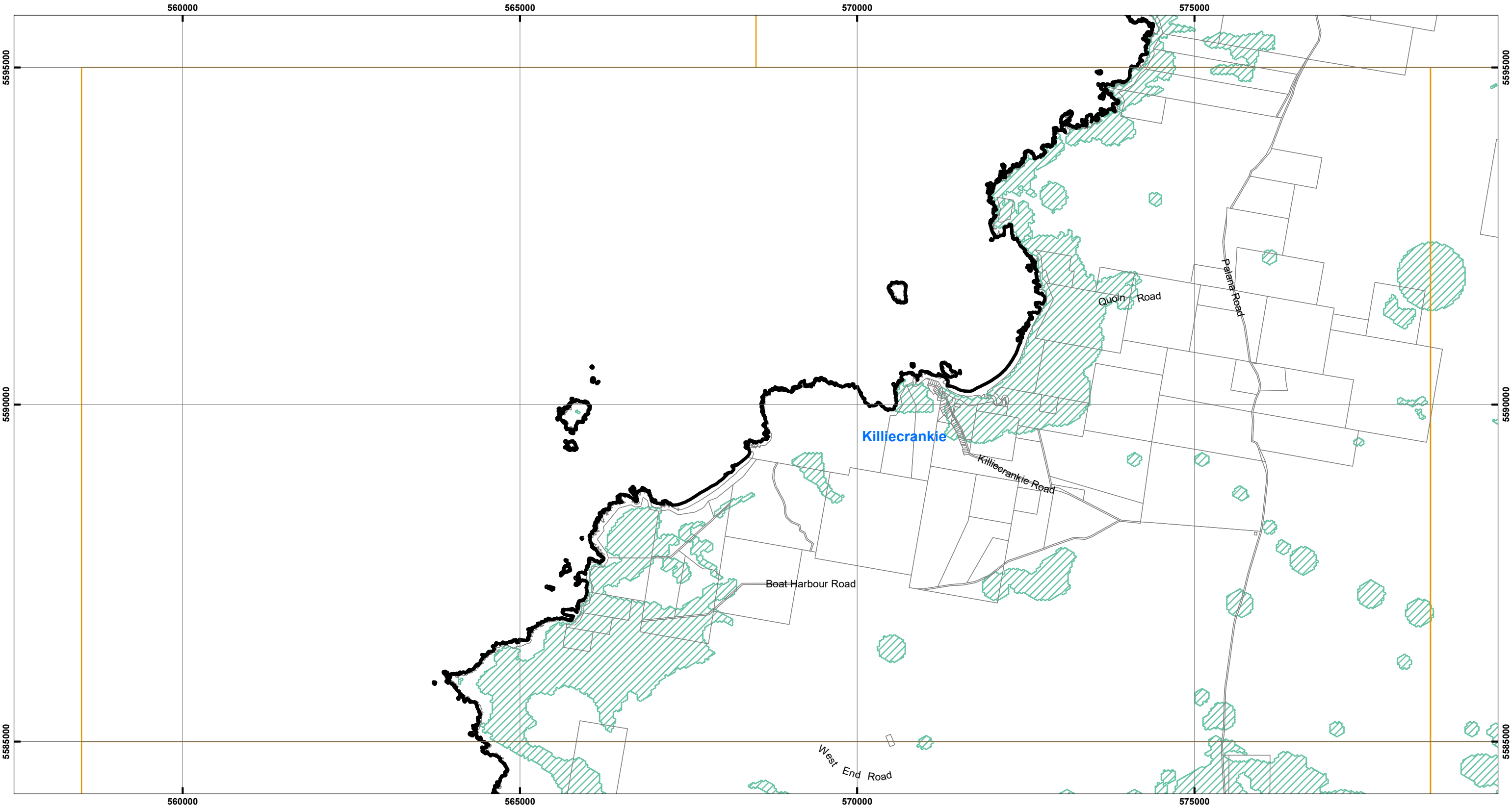
Disclaimer: Before taking any action based on data shown on this map, it should first be verified with the relevant council.

Date: 23/04/2021
Doc. Version: 0

Prepared by esk mapping & GIS



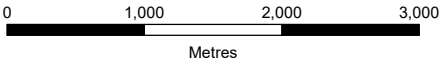
FLINDERS PRIORITY VEGETATION



Legend

- LPS Boundary
- Property Parcels
- Priority Vegetation *(Regional Ecosystem Model)*

MAP 8 OF 30



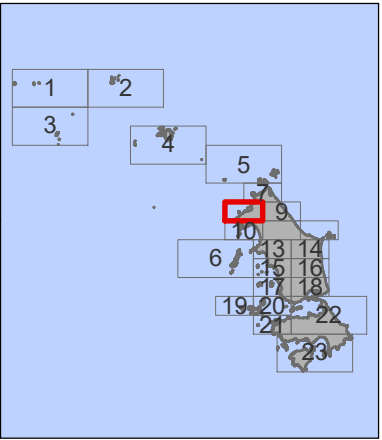
Coordinate System: GDA 1994 MGA Zone 55

Base data from theLIST, © State of Tasmania
Land title data current as of 28/03/2021

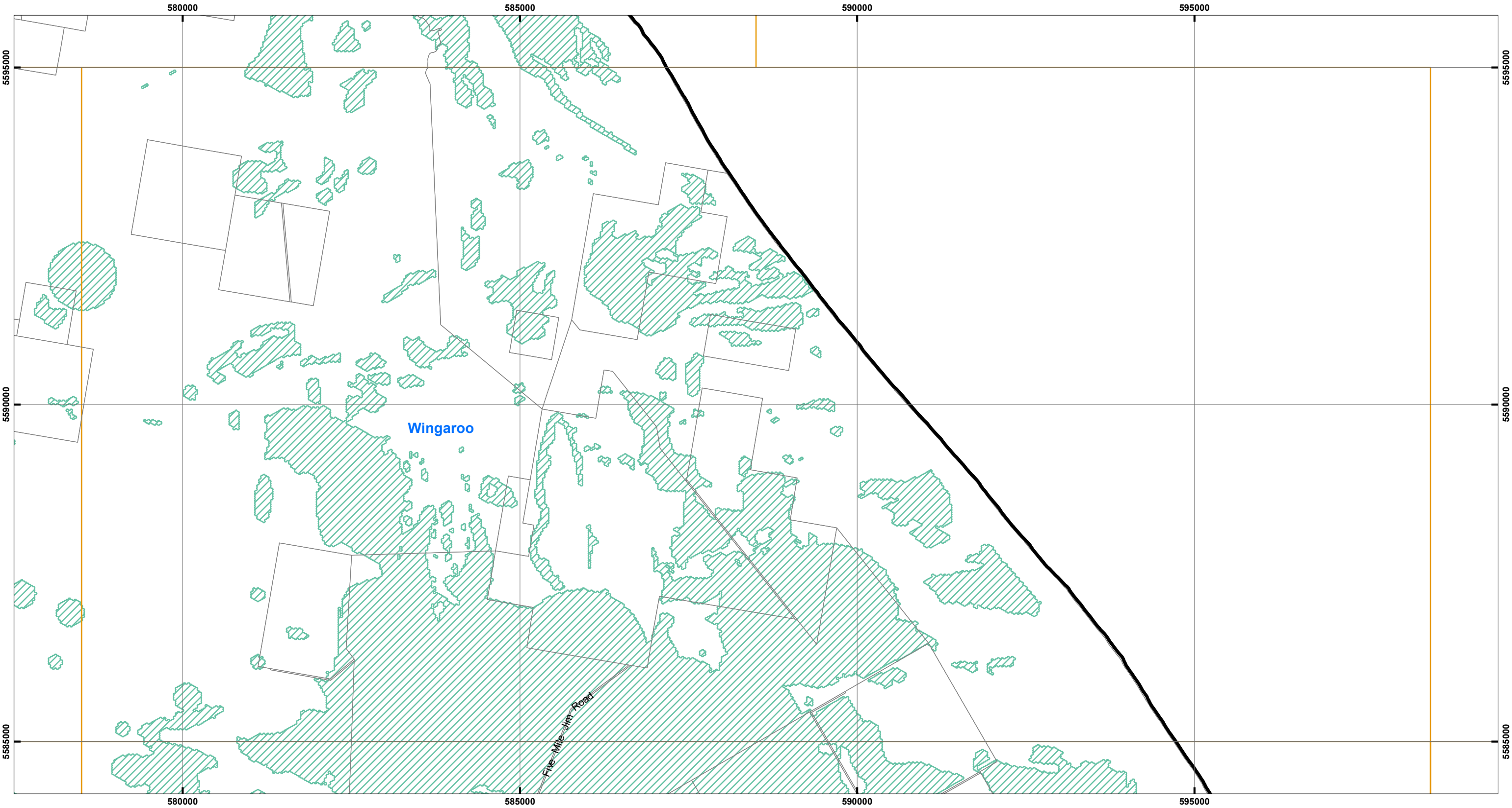
Disclaimer: Before taking any action based on data shown on this map, it should first be verified with the relevant council.

Date: 23/04/2021
Doc. Version: 0

Prepared by esk mapping & GIS



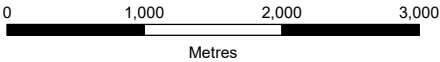
FLINDERS PRIORITY VEGETATION



Legend

- LPS Boundary
- Property Parcels
- Priority Vegetation (*Regional Ecosystem Model*)

MAP 9 OF 30



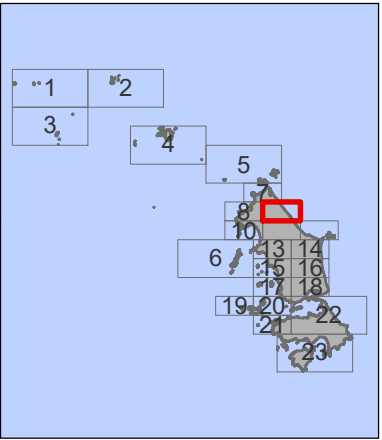
Coordinate System: GDA 1994 MGA Zone 55

Base data from theLIST, © State of Tasmania
Land title data current as of 28/03/2021

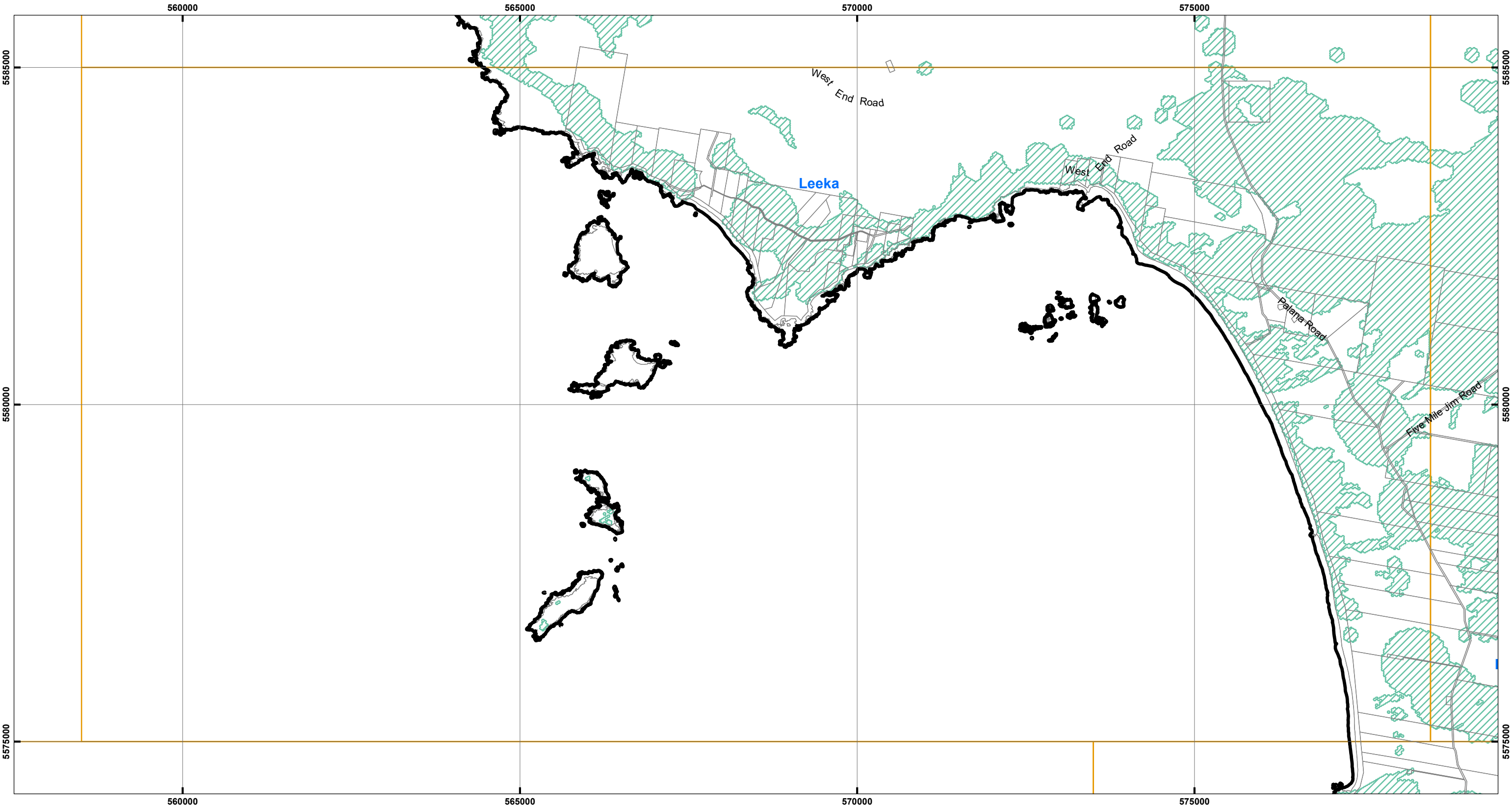
Disclaimer: Before taking any action based on data shown on this map, it should first be verified with the relevant council.

Date: 23/04/2021
Doc. Version: 0

Prepared by esk mapping & GIS



FLINDERS PRIORITY VEGETATION



Legend

- LPS Boundary
- Property Parcels
- Priority Vegetation *(Regional Ecosystem Model)*

MAP 10 OF 30

0 1,000 2,000 3,000
Metres

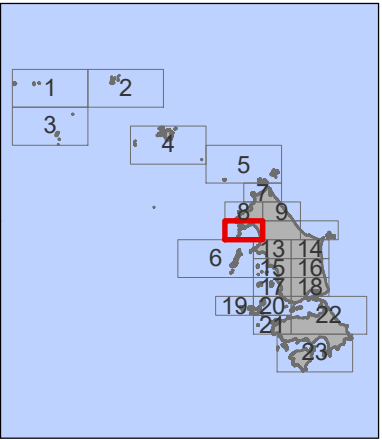
Coordinate System: GDA 1994 MGA Zone 55

Base data from theLIST, © State of Tasmania
Land title data current as of 28/03/2021

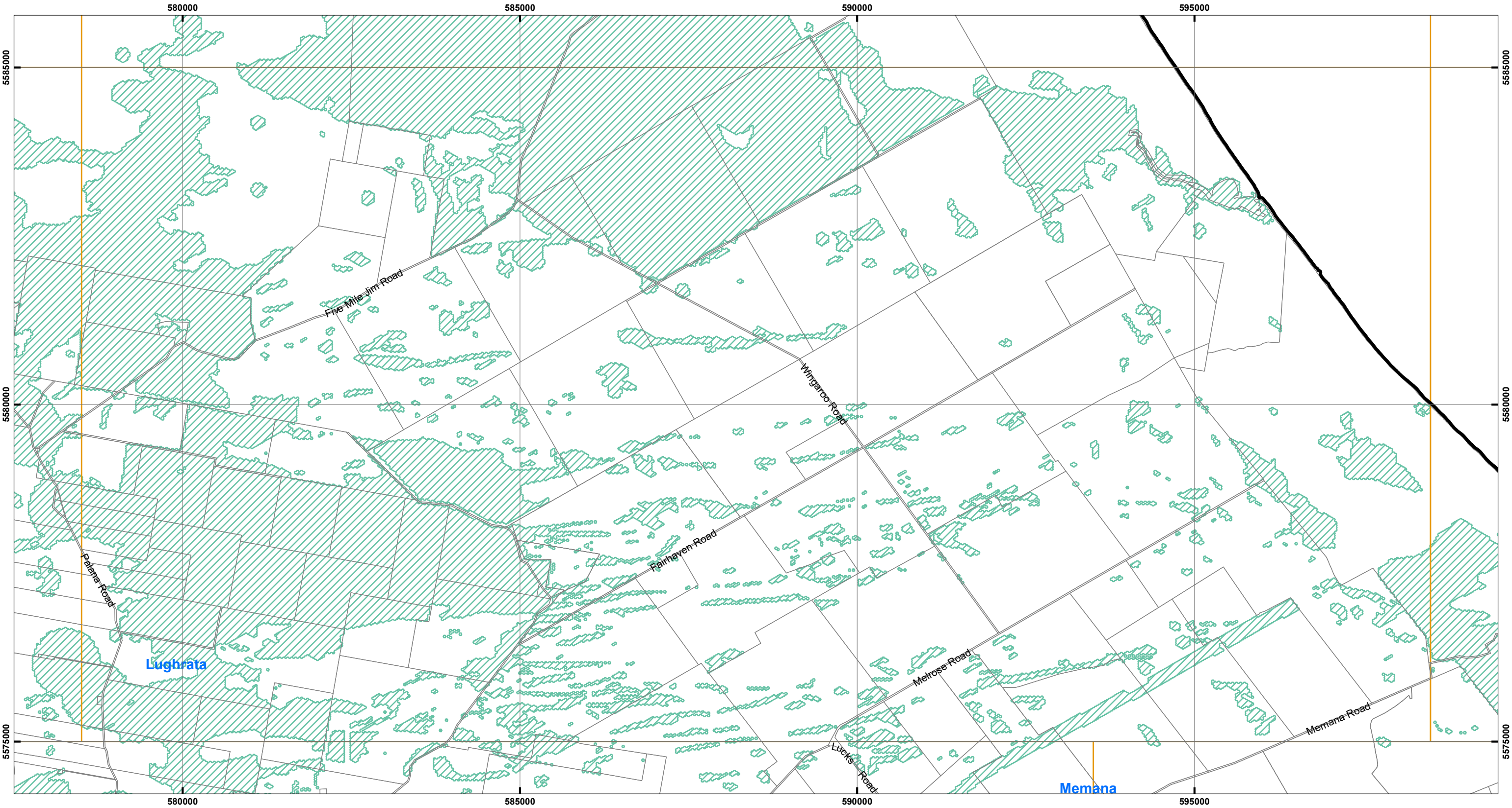
Disclaimer: Before taking any action based on data shown on this map, it should first be verified with the relevant council.

Date: 23/04/2021
Doc. Version: 0

esk mapping & GIS



FLINDERS PRIORITY VEGETATION



Legend

- LPS Boundary
- Property Parcels
- Priority Vegetation (Regional Ecosystem Model)

MAP 11 OF 30

0 1,000 2,000 3,000
Metres

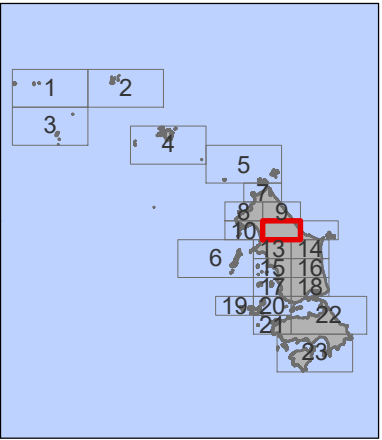
Coordinate System: GDA 1994 MGA Zone 55

Base data from theLIST, © State of Tasmania
Land title data current as of 28/03/2021

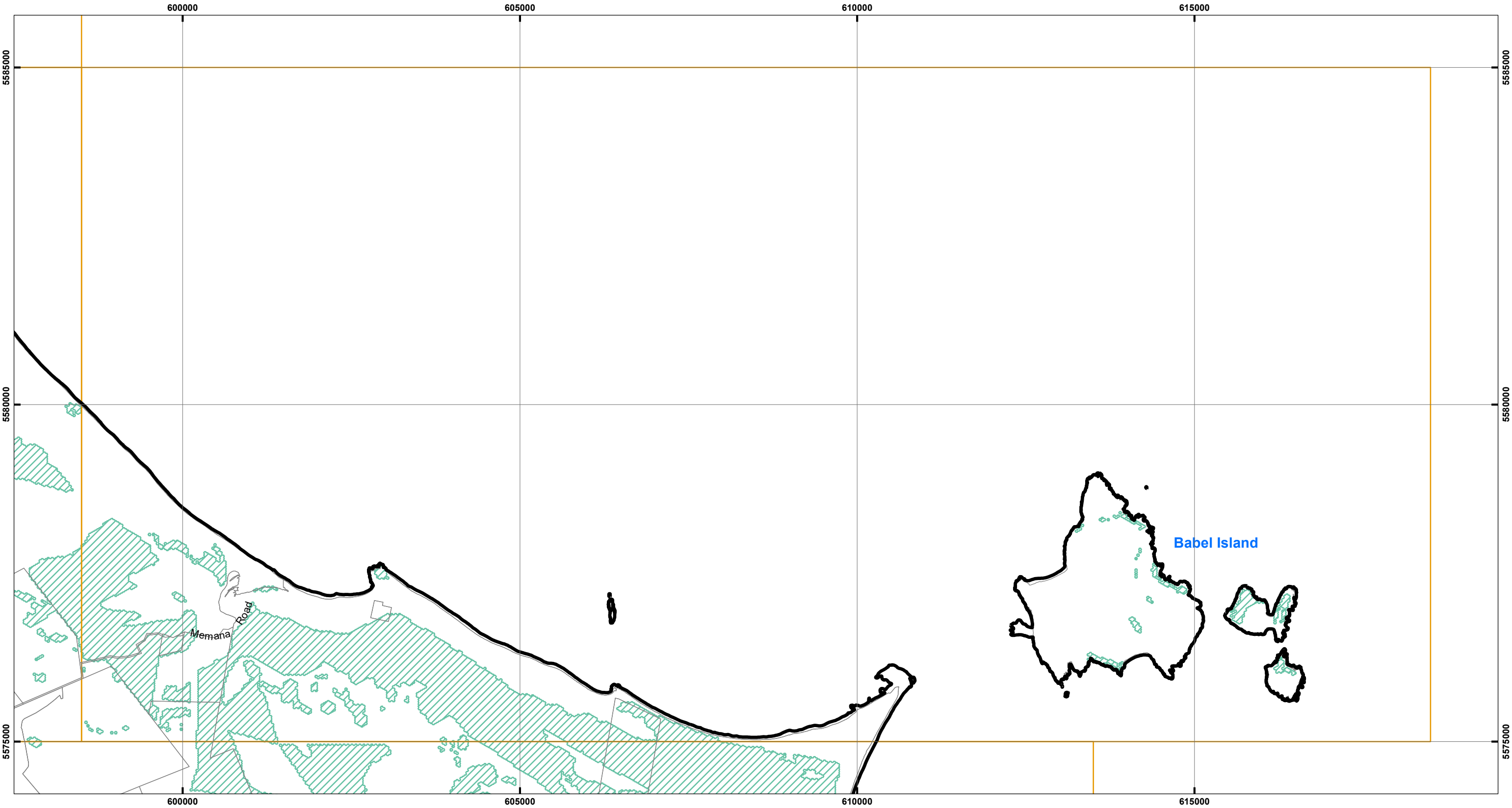
Disclaimer: Before taking any action based on data shown on this map, it should first be verified with the relevant council.

Date: 23/04/2021
Doc. Version: 0

esk mapping & gis



FLINDERS PRIORITY VEGETATION



Legend

LPS Boundary

Property Parcels

Priority Vegetation (Regional Ecosystem Model)

MAP 12 OF 30

01,0002,0003,000

Metres

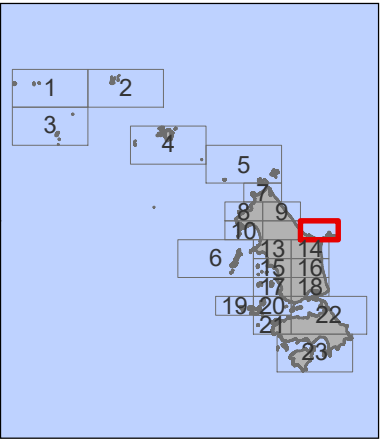
Coordinate System: GDA 1994 MGA Zone 55

Base data from theLIST, © State of Tasmania
Land title data current as of 28/03/2021

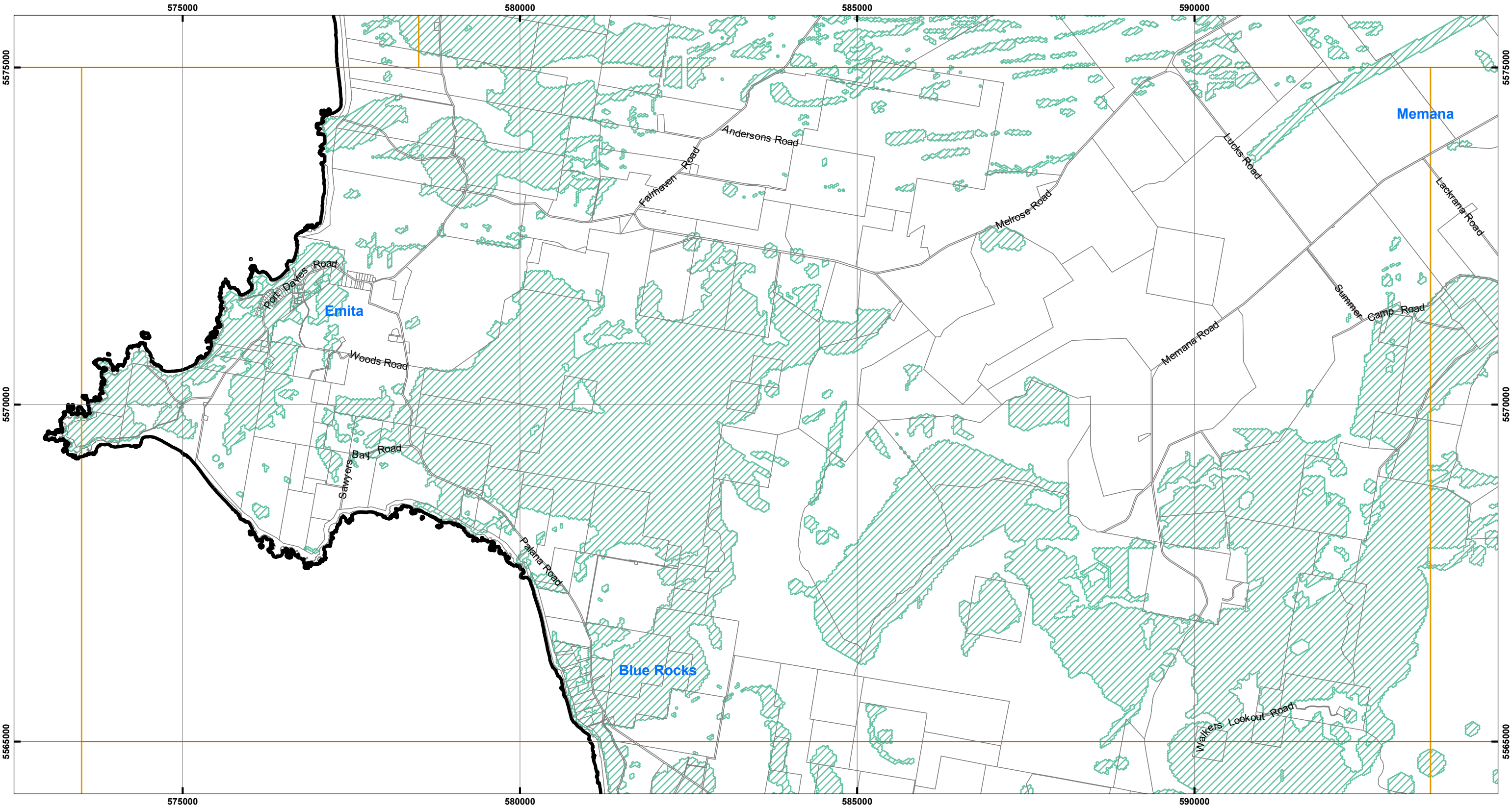
Disclaimer: Before taking any action based on data shown on this map,it should first be verified with the relevant council.

Date: 23/04/2021
Doc. Version: 0

Prepared by esk mapping & GIS



FLINDERS PRIORITY VEGETATION



Legend

- LPS Boundary
- Property Parcels
- Priority Vegetation (Regional Ecosystem Model)

MAP 13 OF 30

0 1,000 2,000 3,000
Metres

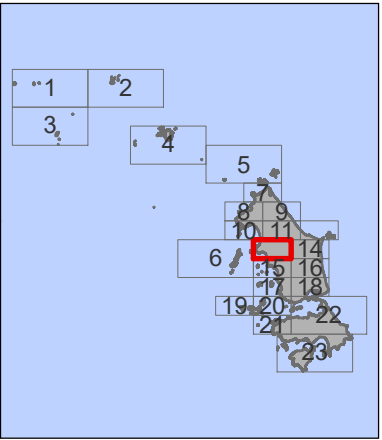
Coordinate System: GDA 1994 MGA Zone 55

Base data from theLIST, © State of Tasmania
Land title data current as of 28/03/2021

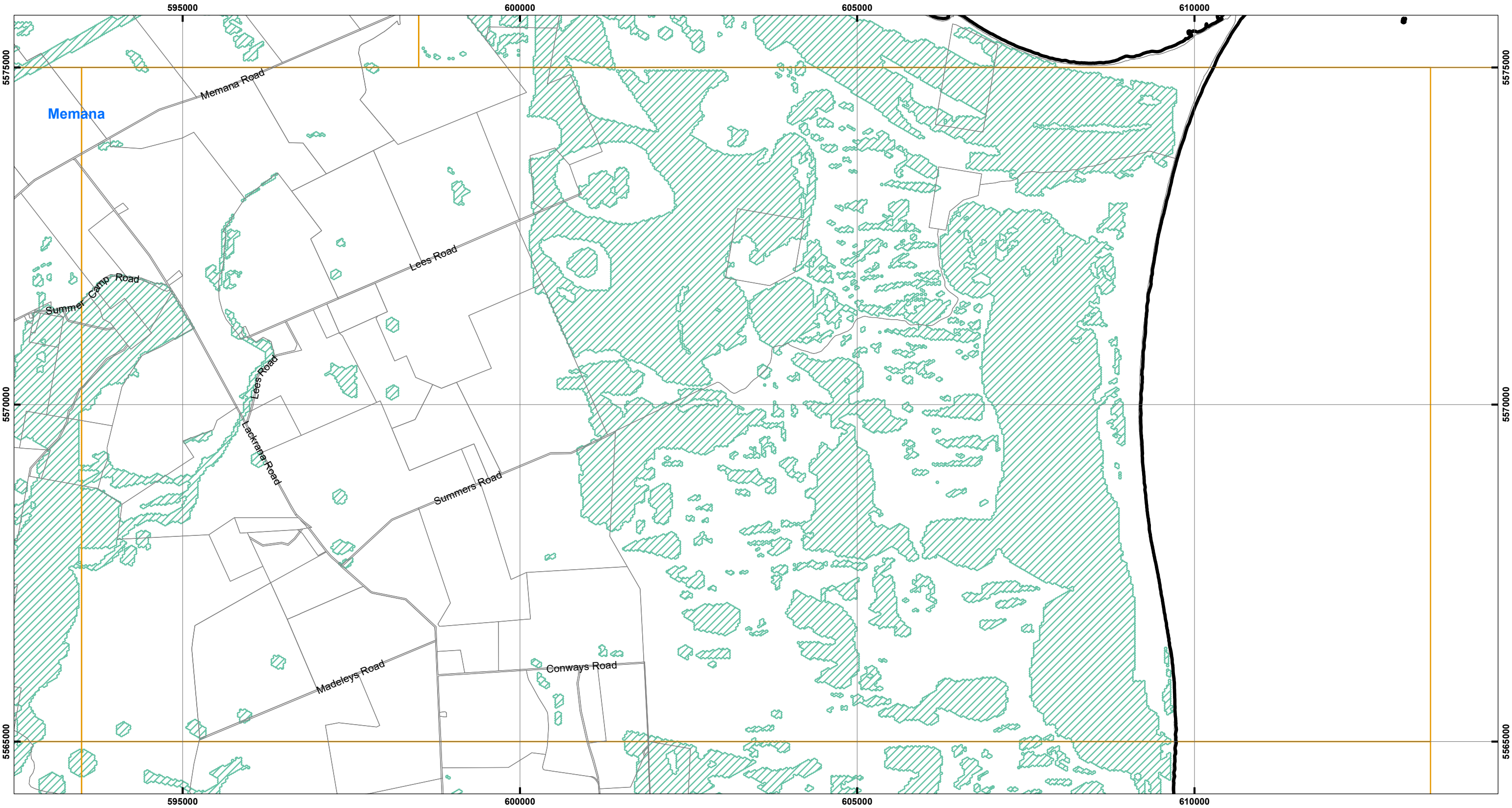
Disclaimer: Before taking any action based on data shown on this map, it should first be verified with the relevant council.

Date: 23/04/2021
Doc. Version: 0

esk mapping & GIS



FLINDERS PRIORITY VEGETATION



Legend

- LPS Boundary
- Property Parcels
- Priority Vegetation (Regional Ecosystem Model)

MAP 14 OF 30

0 1,000 2,000 3,000
Metres

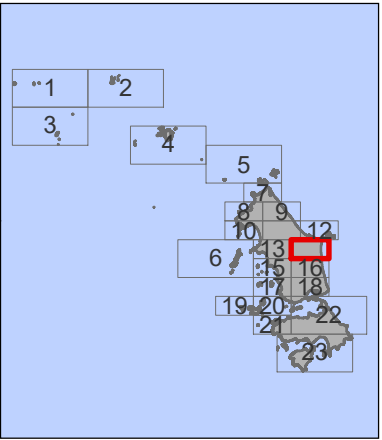
Coordinate System: GDA 1994 MGA Zone 55

Base data from theLIST, © State of Tasmania
Land title data current as of 28/03/2021

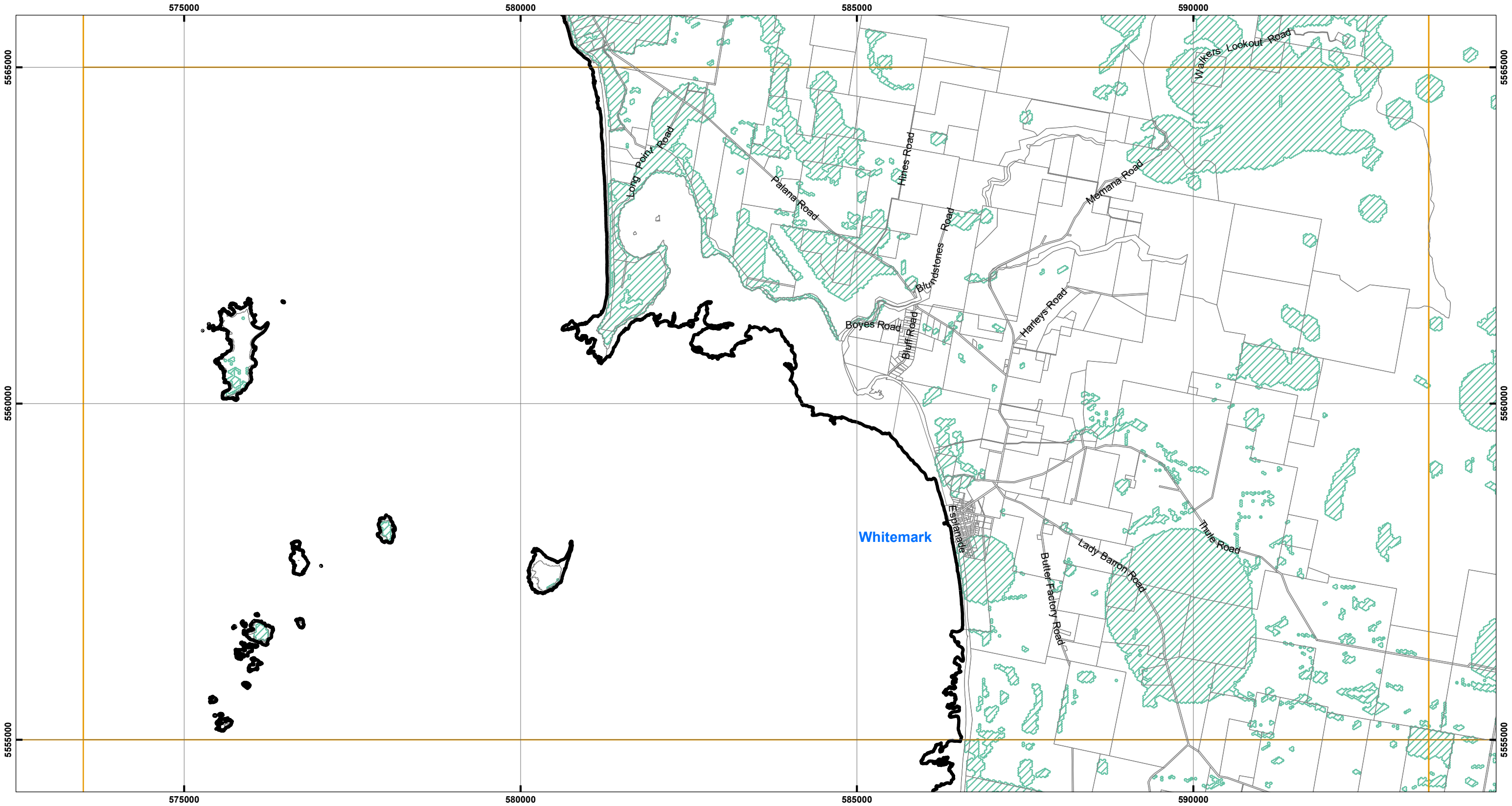
Disclaimer: Before taking any action based on data shown on this map, it should first be verified with the relevant council.

Date: 23/04/2021
Doc. Version: 0

esk mapping & GIS



FLINDERS PRIORITY VEGETATION



Legend

- LPS Boundary
- Property Parcels
- Priority Vegetation *(Regional Ecosystem Model)*

MAP 15 OF 30

0 1,000 2,000 3,000
Metres

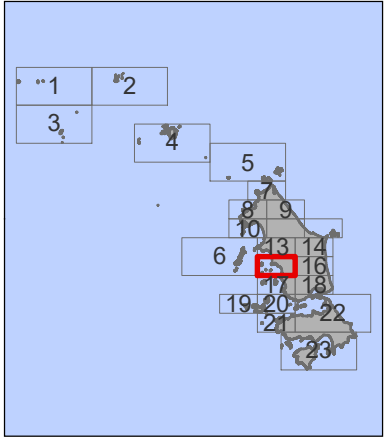
Coordinate System: GDA 1994 MGA Zone 55

Base data from theLIST, © State of Tasmania
Land title data current as of 28/03/2021

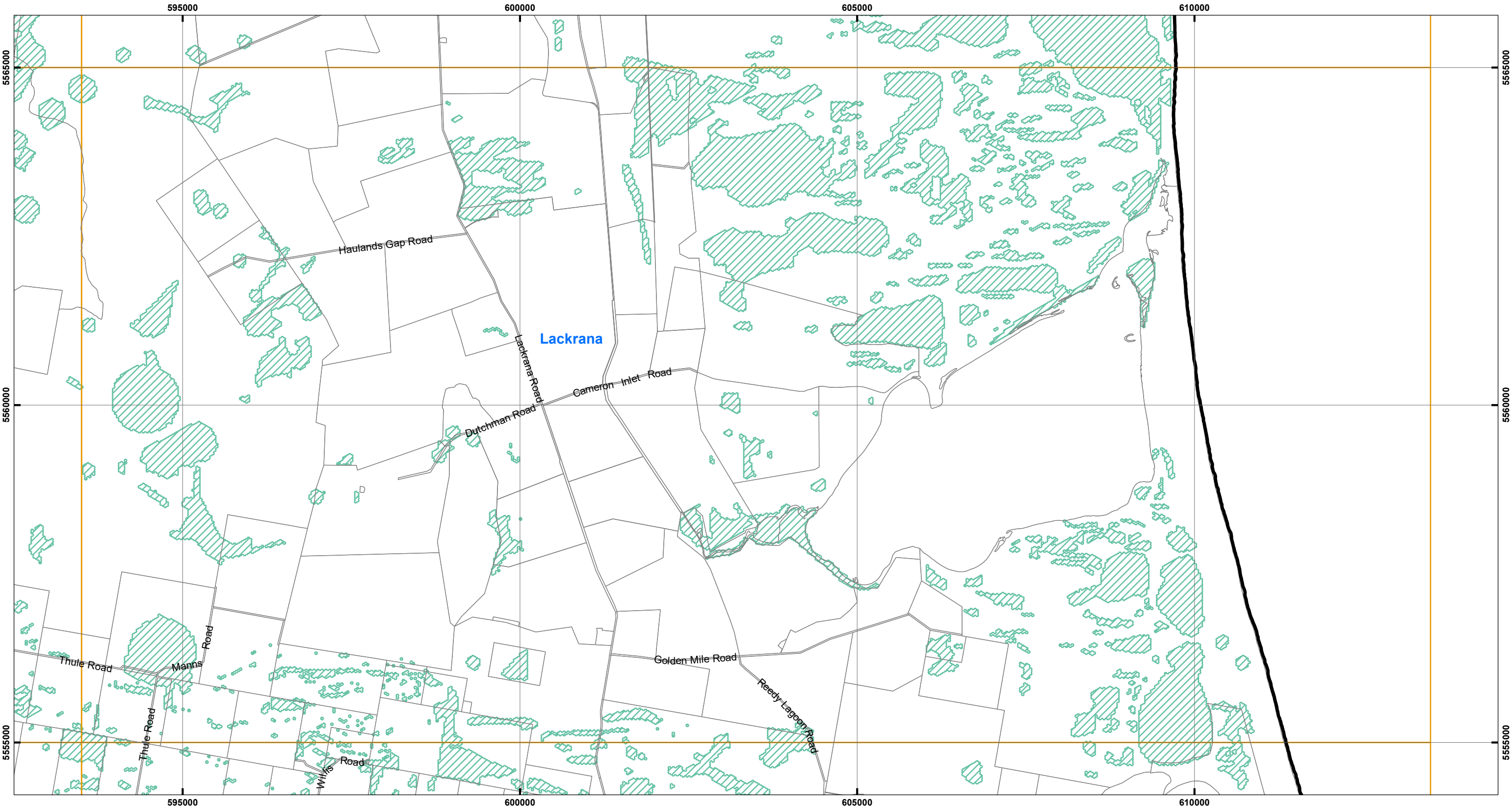
Disclaimer: Before taking any action based on data shown on this map, it should first be verified with the relevant council.

Date: 23/04/2021
Doc. Version: 0

esk mapping
gis



FLINDERS PRIORITY VEGETATION



Legend

- LPS Boundary
- Property Parcels
- Priority Vegetation (Regional Ecosystem Model)

MAP 16 OF 30

0 1,000 2,000 3,000
Metres

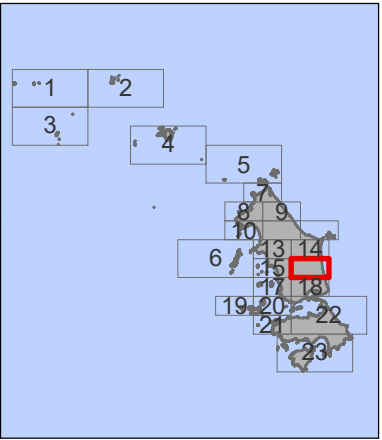
Coordinate System: GDA 1994 MGA Zone 55

Base data from theLIST, © State of Tasmania
Land title data current as of 28/03/2021

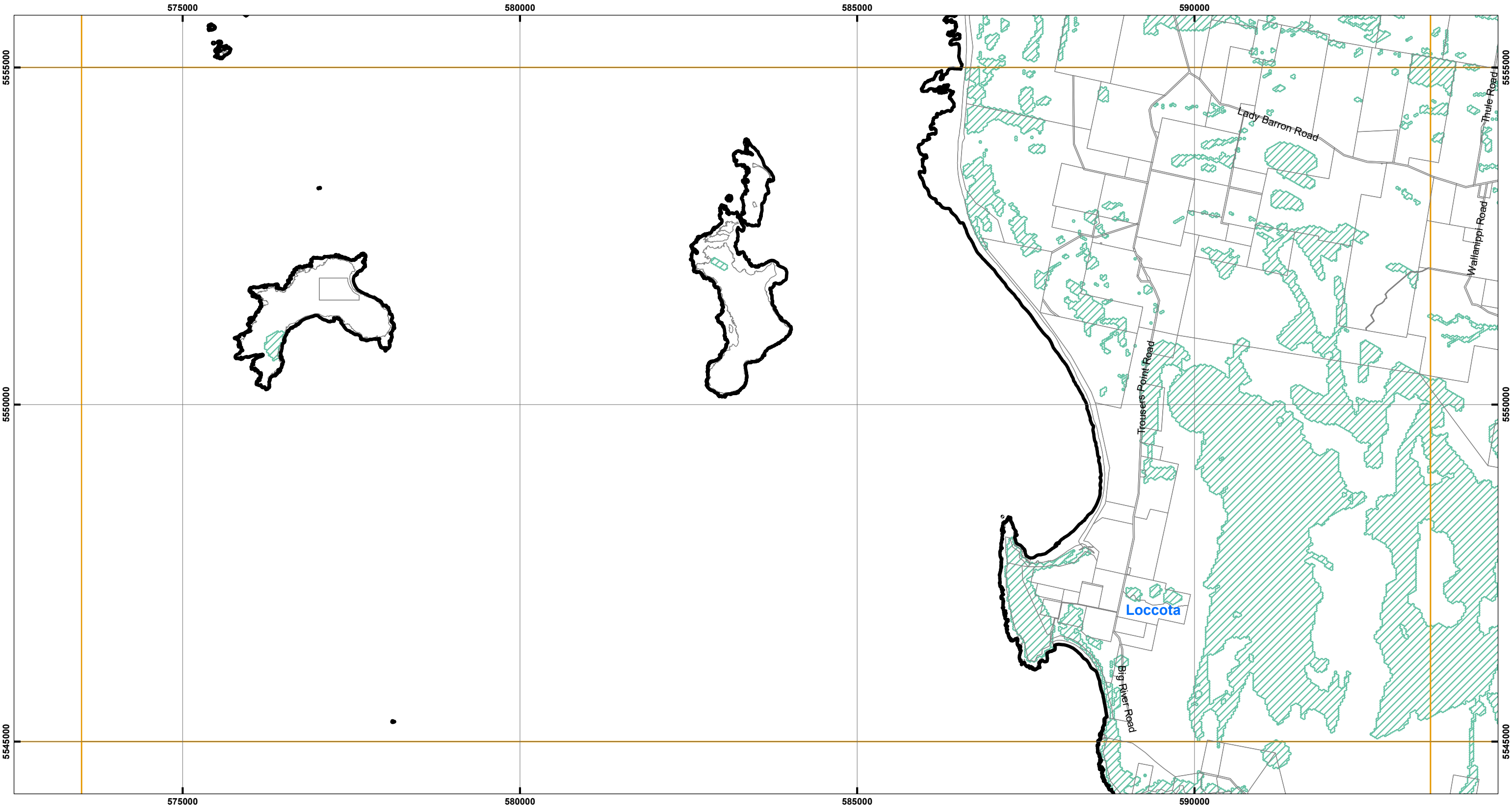
Disclaimer: Before taking any action based on data shown on this map, it should first be verified with the relevant council.

Date: 23/04/2021
Doc. Version: 0

esk mapping & gis



FLINDERS PRIORITY VEGETATION



Legend

- LPS Boundary
- Property Parcels
- Priority Vegetation *(Regional Ecosystem Model)*

MAP 17 OF 30

0 1,000 2,000 3,000
Metres

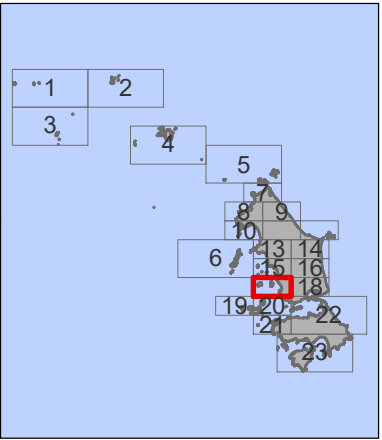
Coordinate System: GDA 1994 MGA Zone 55

Base data from theLIST, © State of Tasmania
Land title data current as of 28/03/2021

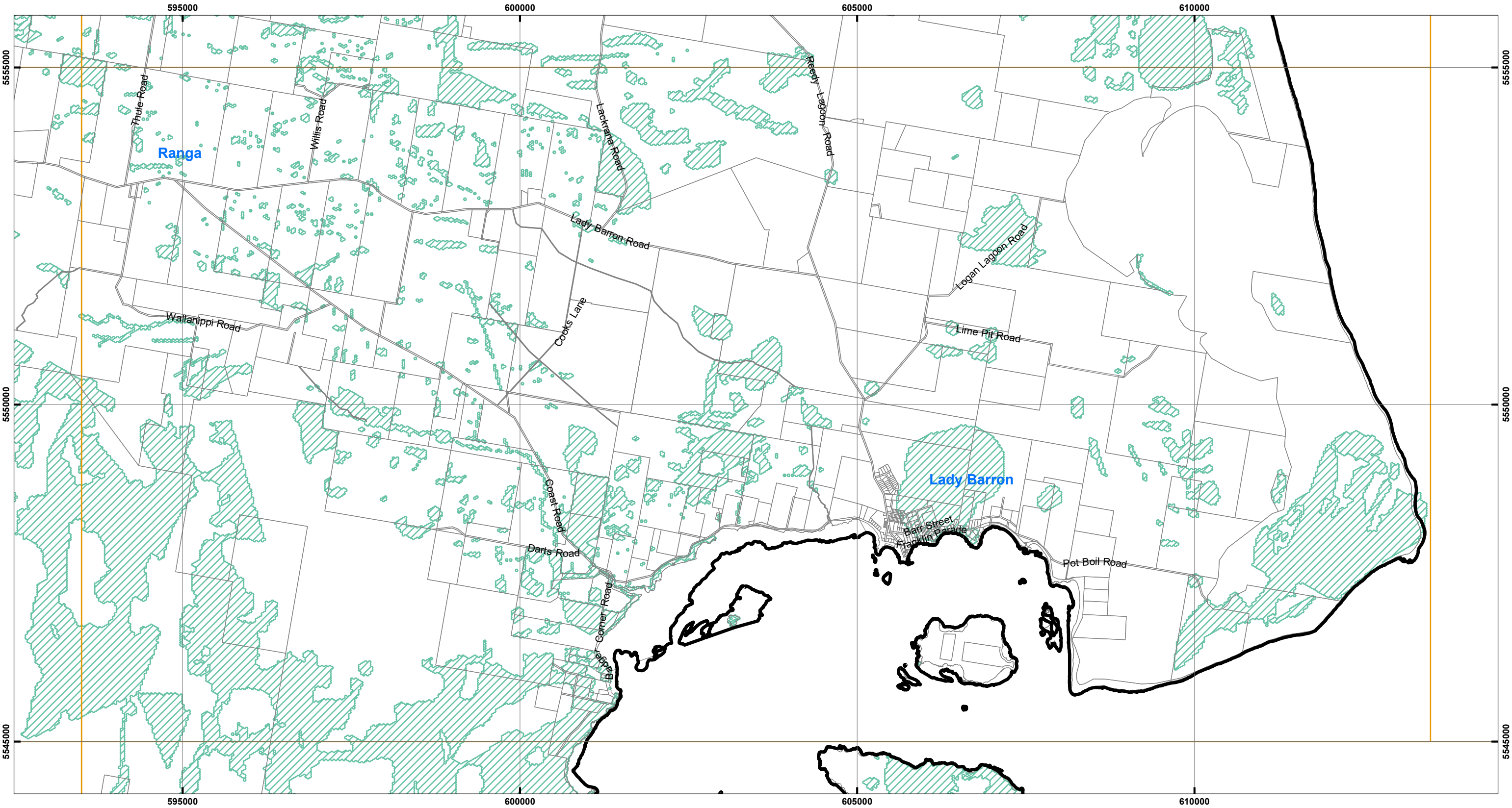
Disclaimer: Before taking any action based on data shown on this map, it should first be verified with the relevant council.

Date: 23/04/2021
Doc. Version: 0

esk mapping & GIS



FLINDERS PRIORITY VEGETATION



Legend

- LPS Boundary
- Property Parcels
- Priority Vegetation (Regional Ecosystem Model)

MAP 18 OF 30

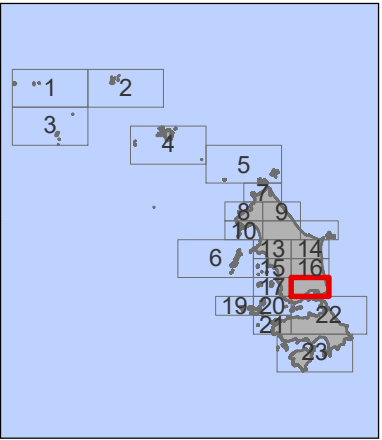
0 1,000 2,000 3,000
Metres

Coordinate System: GDA 1994 MGA Zone 55

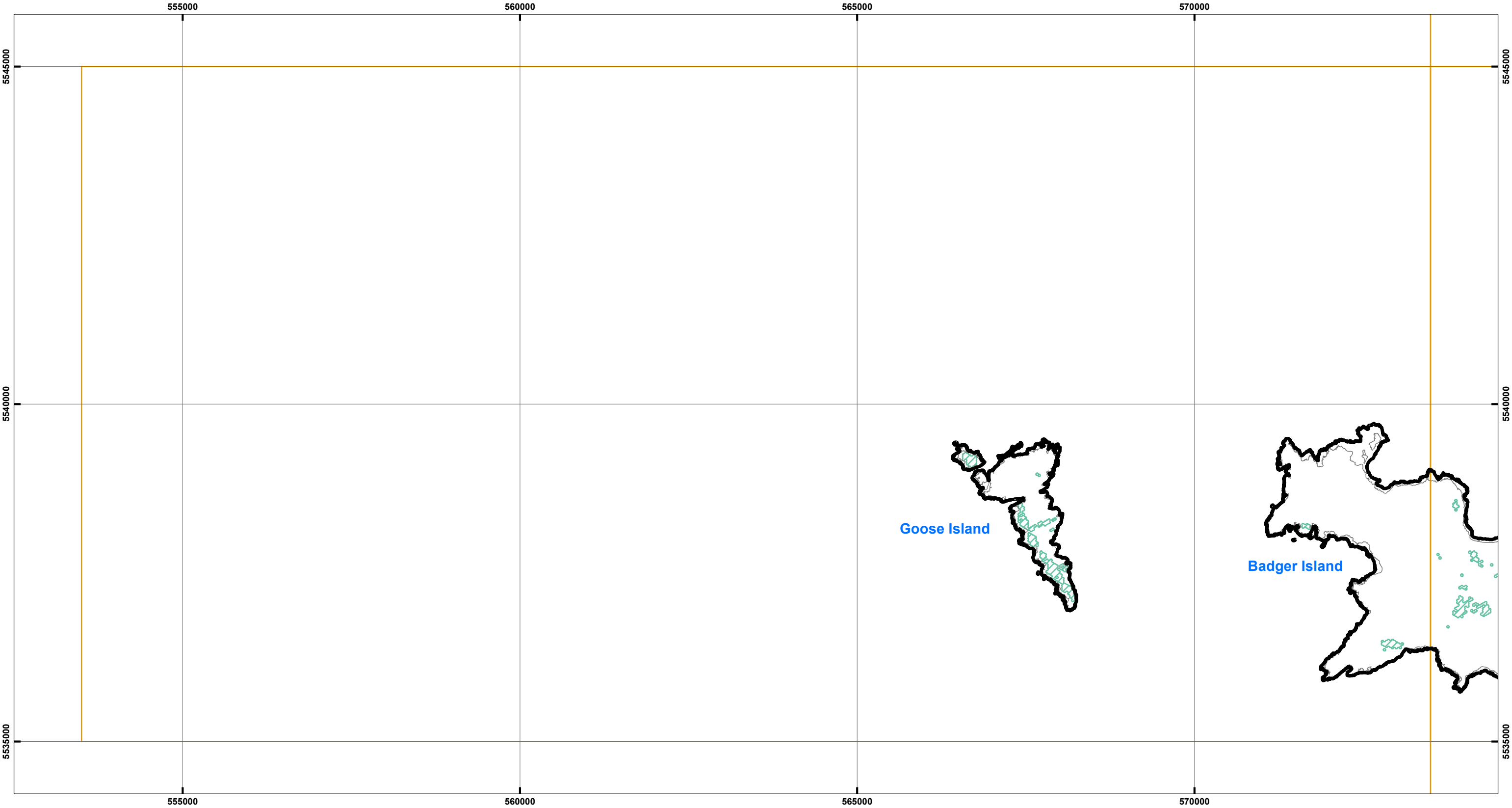
Base data from theLIST, © State of Tasmania
Land title data current as of 28/03/2021

Disclaimer: Before taking any action based on data shown on this map, it should first be verified with the relevant council.

Date: 23/04/2021
Doc. Version: 0



FLINDERS PRIORITY VEGETATION



Legend

- LPS Boundary
- Property Parcels
- Priority Vegetation *(Regional Ecosystem Model)*

MAP 19 OF 30

0 1,000 2,000 3,000
Metres

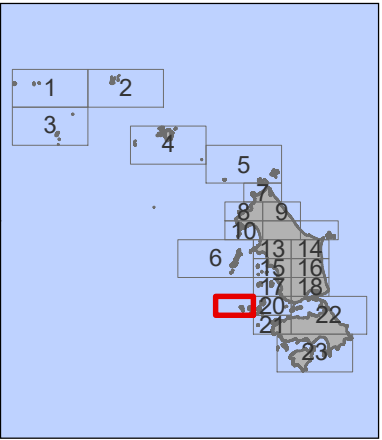
Coordinate System: GDA 1994 MGA Zone 55

Base data from theLIST, © State of Tasmania
Land title data current as of 28/03/2021

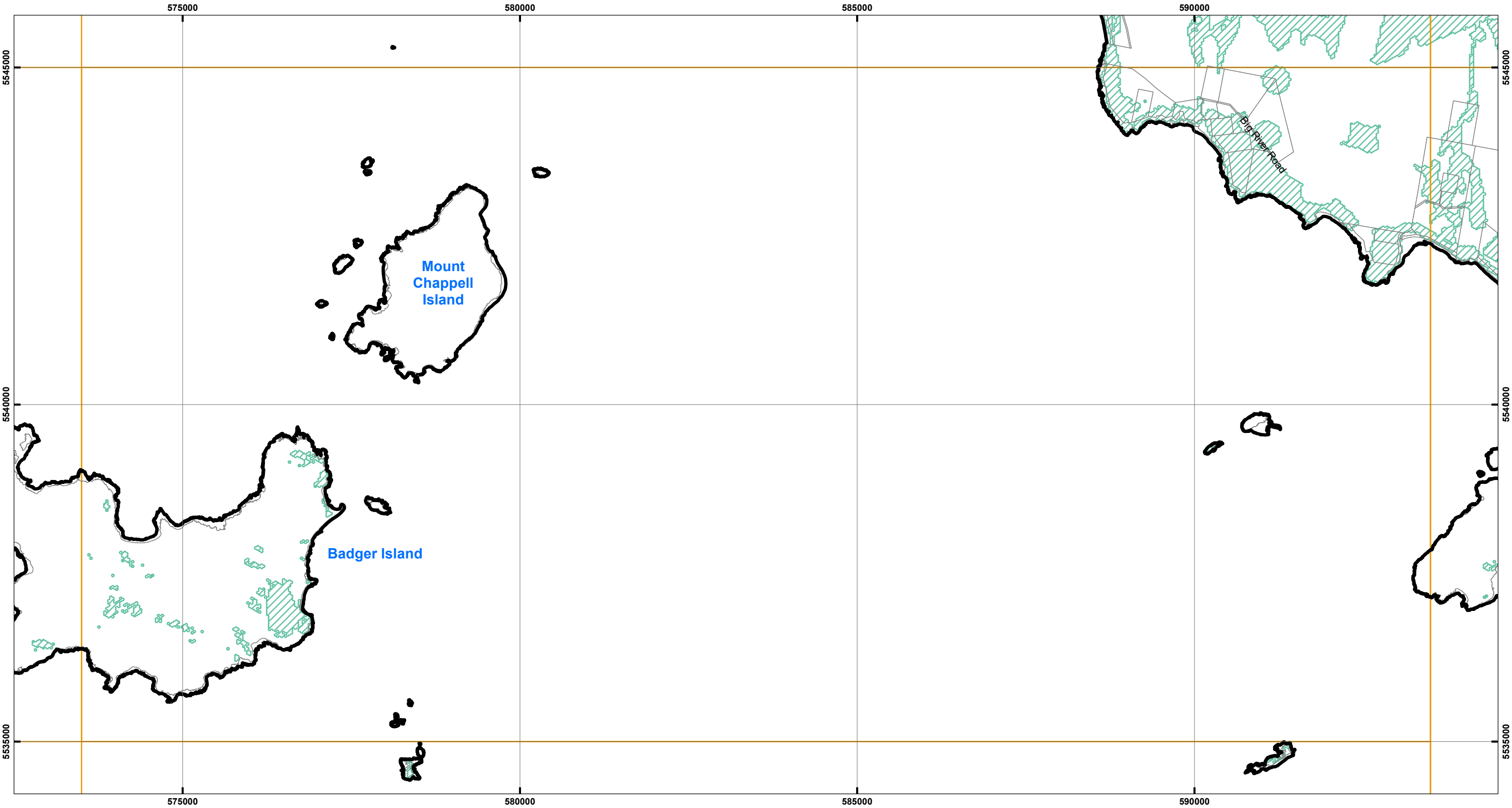
Disclaimer: Before taking any action based on data shown on this map, it should first be verified with the relevant council.

Date: 23/04/2021
Doc. Version: 0

esk mapping & GIS



FLINDERS PRIORITY VEGETATION



Legend

- LPS Boundary
- Property Parcels
- Priority Vegetation *(Regional Ecosystem Model)*

MAP 20 OF 30

0 1,000 2,000 3,000
Metres

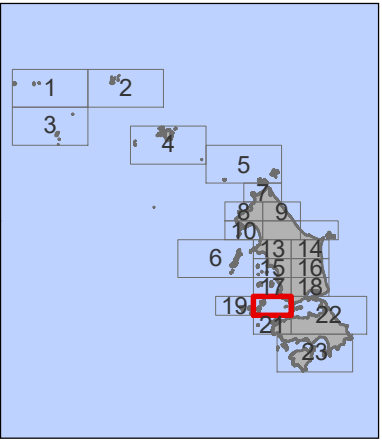
Coordinate System: GDA 1994 MGA Zone 55

Base data from theLIST, © State of Tasmania
Land title data current as of 28/03/2021

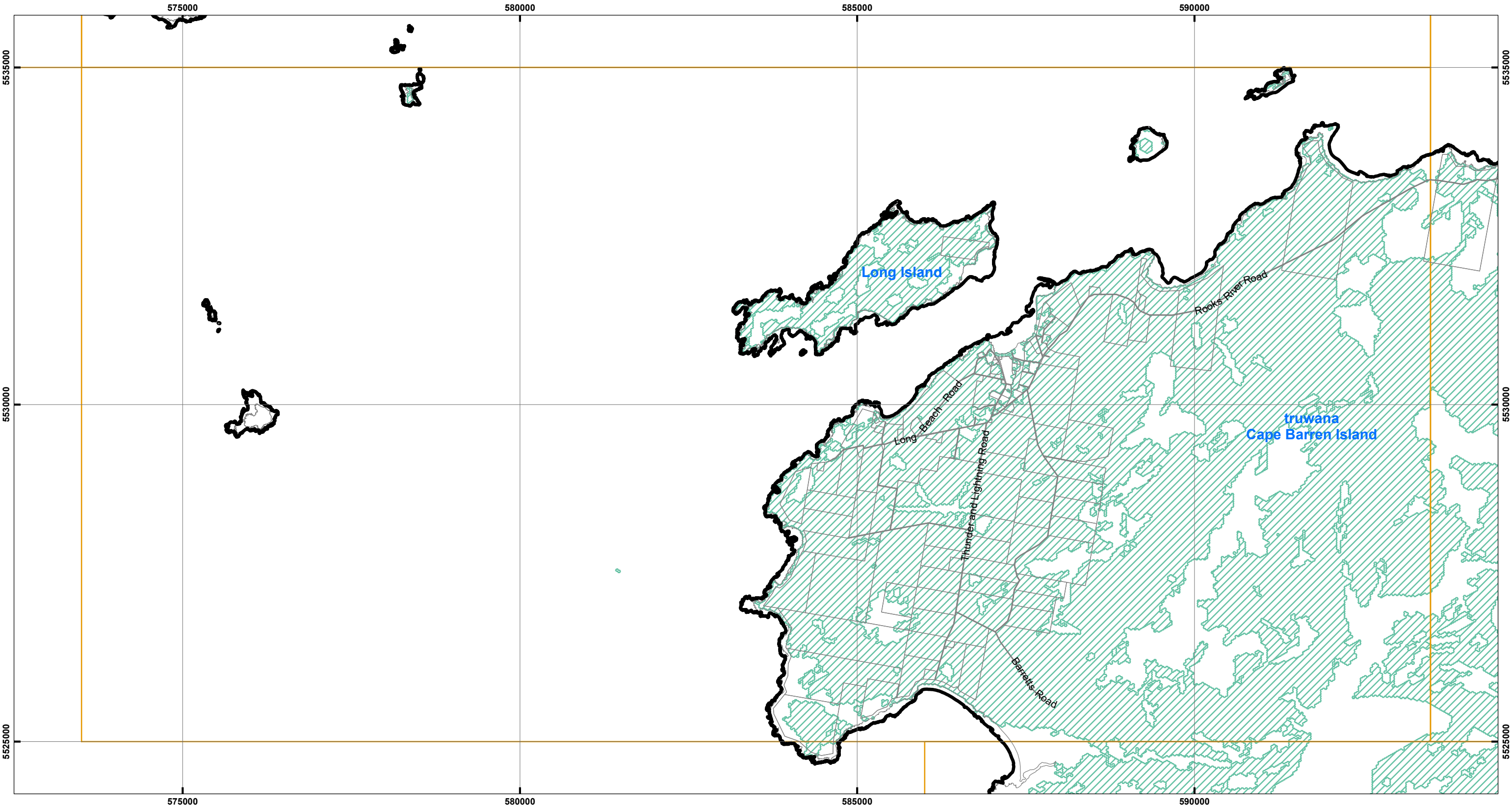
Disclaimer: Before taking any action based on data shown on this map, it should first be verified with the relevant council.

Date: 23/04/2021
Doc. Version: 0




Prepared by esk mapping & GIS



FLINDERS PRIORITY VEGETATION



Legend

-  LPS Boundary
-  Property Parcels
-  Priority Vegetation *(Regional Ecosystem Model)*

MAP 21 OF 30


0 1,000 2,000 3,000
Metres

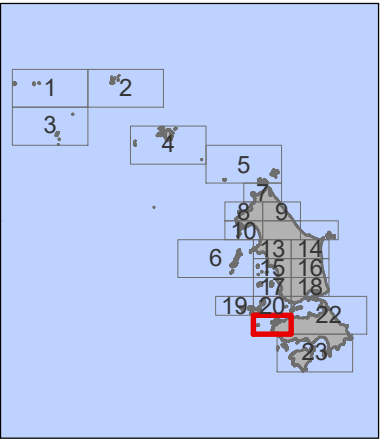
Coordinate System: GDA 1994 MGA Zone 55

Base data from theLIST, © State of Tasmania
Land title data current as of 28/03/2021

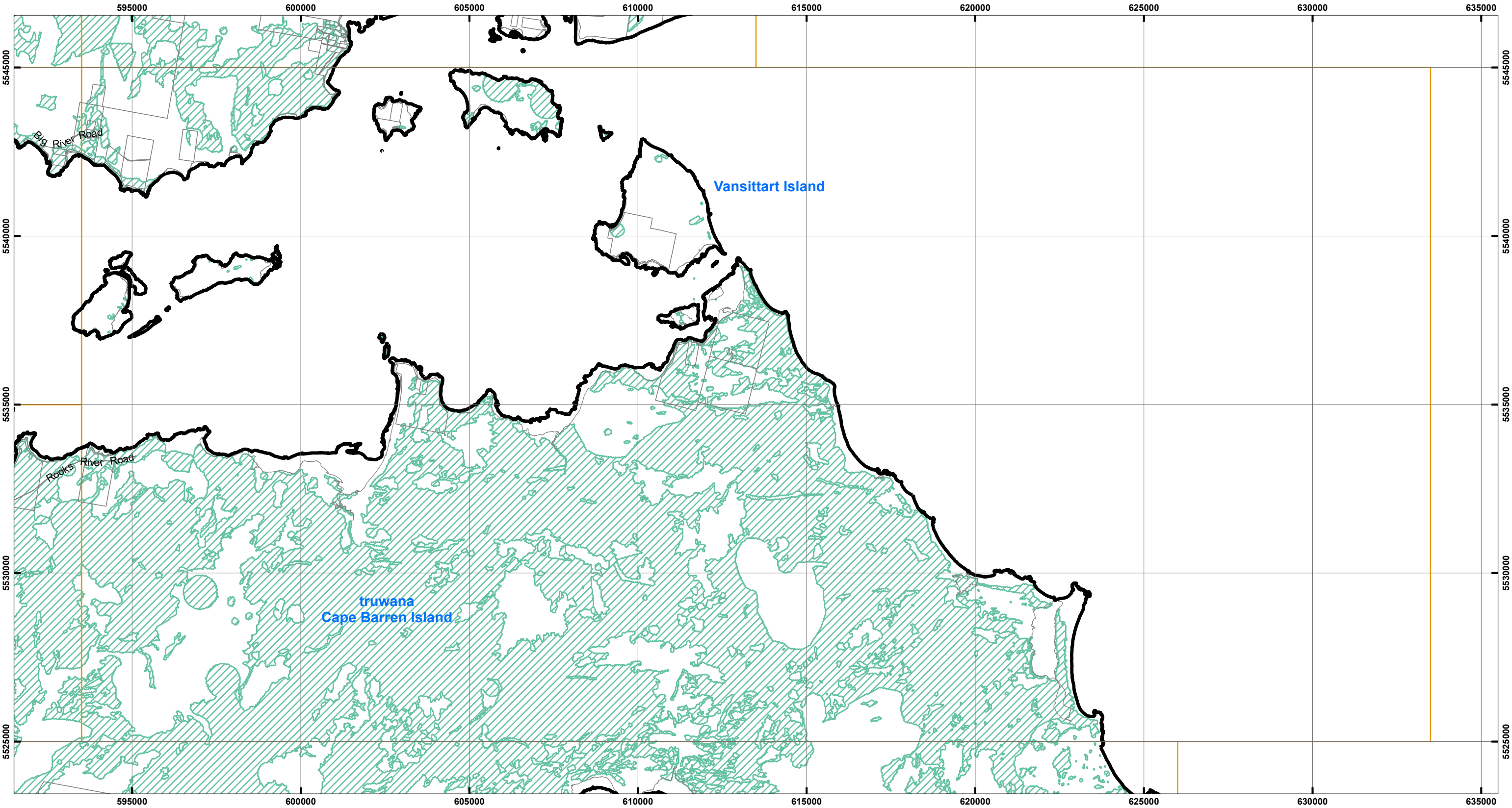
Disclaimer: Before taking any action based on data shown on this map, it should first be verified with the relevant council.

Date: 23/04/2021
Doc. Version: 0

Prepared by 



FLINDERS PRIORITY VEGETATION



Legend

- LPS Boundary
- Property Parcels
- Priority Vegetation (Regional Ecosystem Model)

MAP 22 OF 30

0 2,000 4,000 6,000
Metres

Coordinate System: GDA 1994 MGA Zone 55

Base data from theLIST, © State of Tasmania
Land title data current as of 28/03/2021

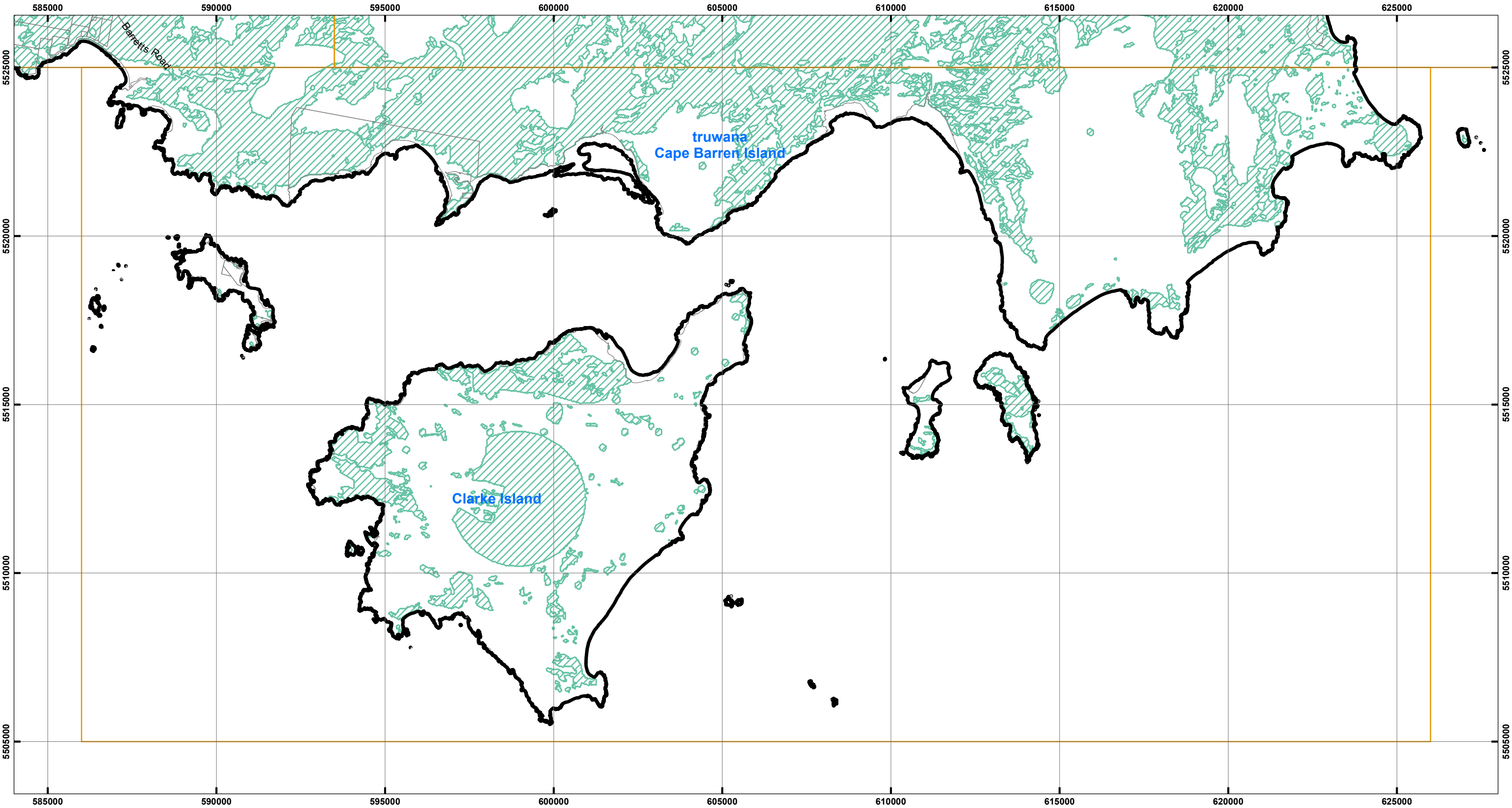
Disclaimer: Before taking any action based on data shown on this map, it should first be verified with the relevant council.

Date: 23/04/2021
Doc. Version: 0

esk mapping & GIS

Prepared by

FLINDERS PRIORITY VEGETATION



Legend

- LPS Boundary
- Property Parcels
- Priority Vegetation *(Regional Ecosystem Model)*

MAP 23 OF 30

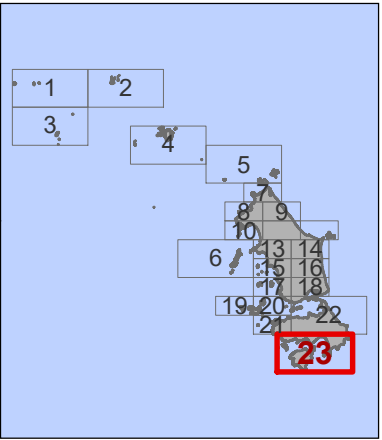
0 2,000 4,000 6,000
Metres

Coordinate System: GDA 1994 MGA Zone 55

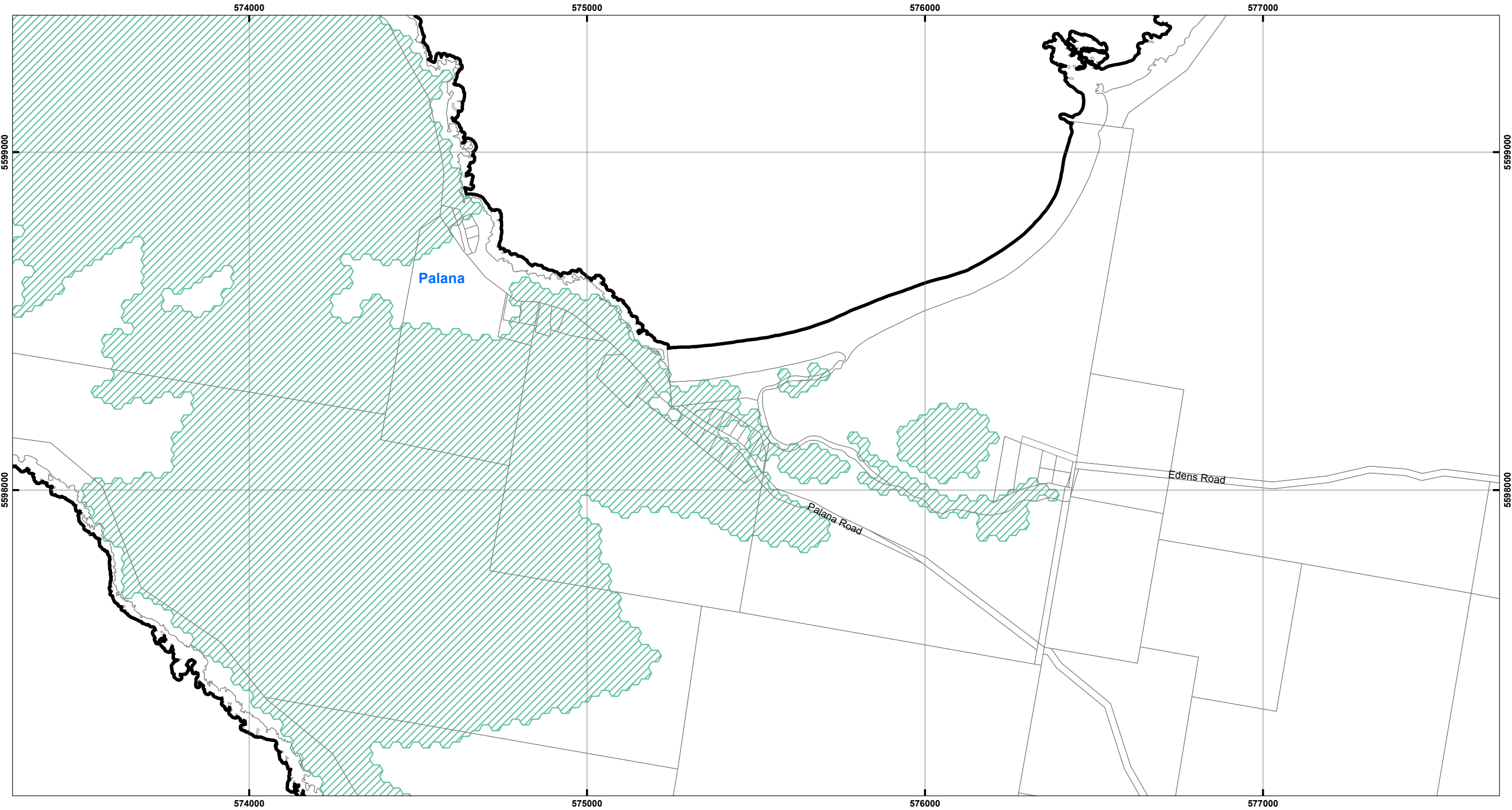
Base data from theLIST, © State of Tasmania
Land title data current as of 28/03/2021

Disclaimer: Before taking any action based on data shown on this map, it should first be verified with the relevant council.

Date: 23/04/2021
Doc. Version: 0



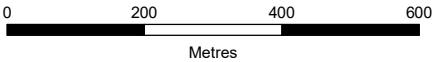
FLINDERS PRIORITY VEGETATION



Legend

- LPS Boundary
- Property Parcels
- Priority Vegetation *(Regional Ecosystem Model)*

MAP 24 OF 30



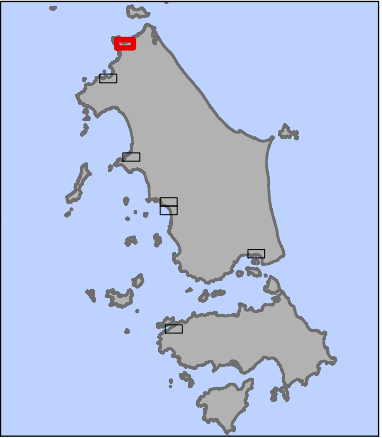
Coordinate System: GDA 1994 MGA Zone 55

Base data from theLIST, © State of Tasmania
Land title data current as of 28/03/2021

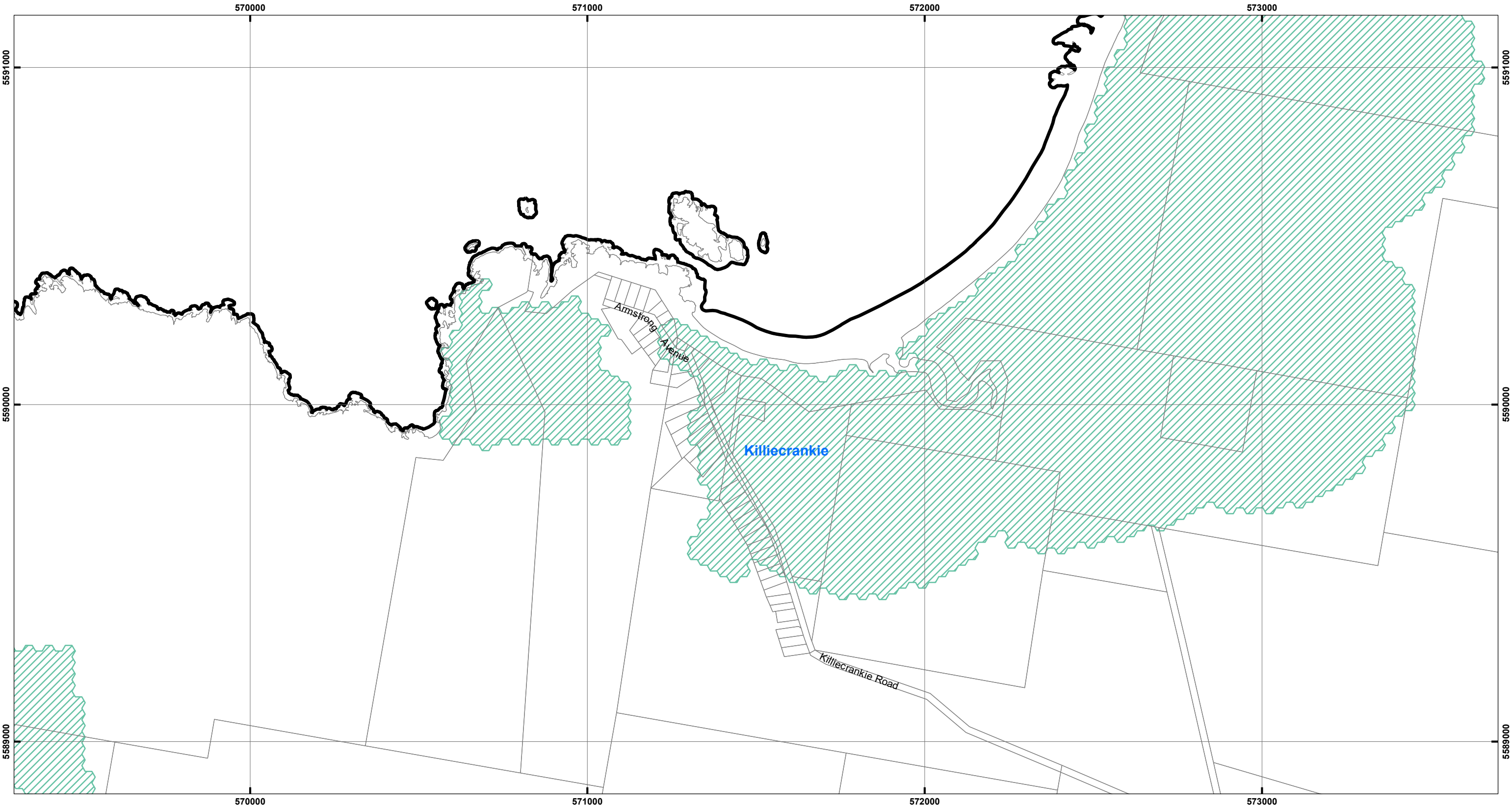
Disclaimer: Before taking any action based on data shown on this map, it should first be verified with the relevant council.

Date: 23/04/2021
Doc. Version: 0

Prepared by esk mapping & GIS



FLINDERS PRIORITY VEGETATION



Legend

- LPS Boundary
- Property Parcels
- Priority Vegetation *(Regional Ecosystem Model)*

MAP 25 OF 30

0 200 400 600
Metres

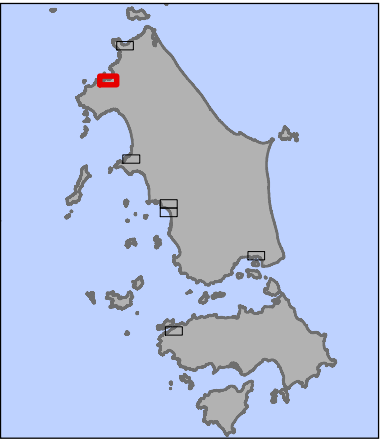
Coordinate System: GDA 1994 MGA Zone 55

Base data from theLIST, © State of Tasmania
Land title data current as of 28/03/2021

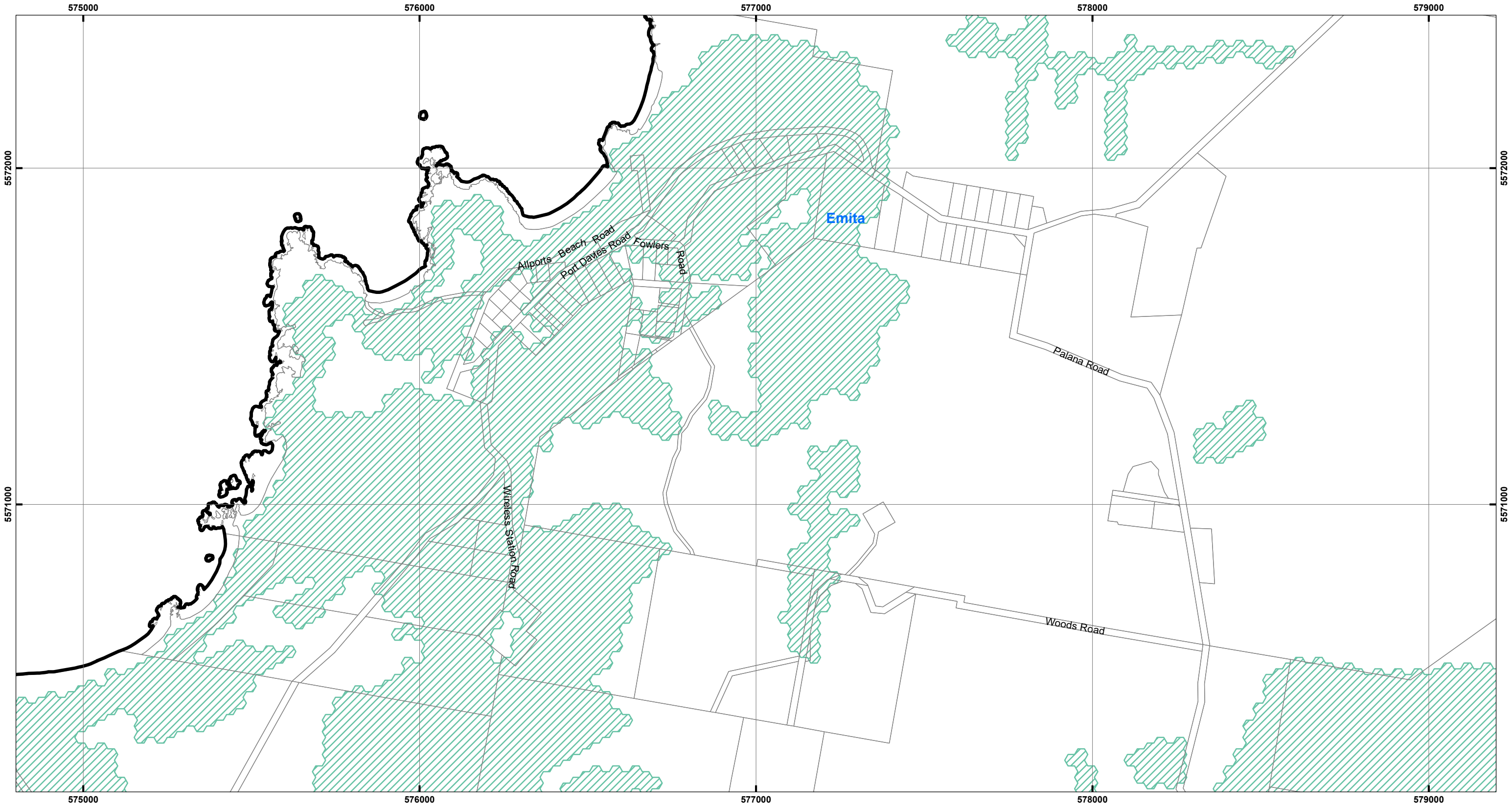
Disclaimer: Before taking any action based on data shown on this map, it should first be verified with the relevant council.

Date: 23/04/2021
Doc. Version: 0

Prepared by esk mapping & GIS



FLINDERS PRIORITY VEGETATION



Legend

LPS Boundary

Property Parcels

Priority Vegetation *(Regional Ecosystem Model)*

MAP 26 OF 30

0200400600

Metres

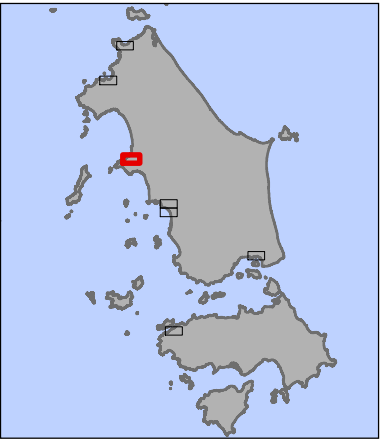
Coordinate System: GDA 1994 MGA Zone 55

Base data from theLIST, © State of Tasmania
Land title data current as of 28/03/2021

Disclaimer: Before taking any action based on data shown on this map, it should first be verified with the relevant council.

Date: 23/04/2021
Doc. Version: 0

Prepared by esk mapping & GIS



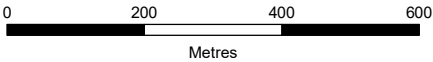
FLINDERS PRIORITY VEGETATION



Legend

- LPS Boundary
- Property Parcels
- Priority Vegetation (*Regional Ecosystem Model*)

MAP 27 OF 30



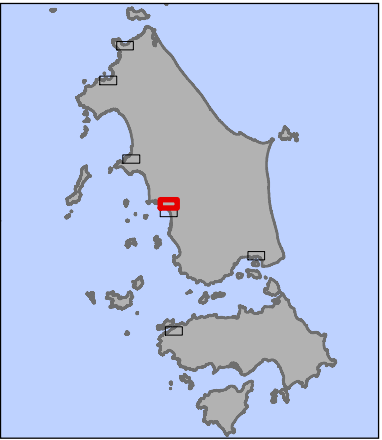
Coordinate System: GDA 1994 MGA Zone 55

Base data from theLIST, © State of Tasmania
Land title data current as of 28/03/2021

Disclaimer: Before taking any action based on data shown on this map, it should first be verified with the relevant council.

Date: 23/04/2021
Doc. Version: 0

Prepared by esk mapping & GIS



FLINDERS PRIORITY VEGETATION



Legend

LPS Boundary

Property Parcels

Priority Vegetation *(Regional Ecosystem Model)*

MAP 28 OF 30

0200400600

Metres

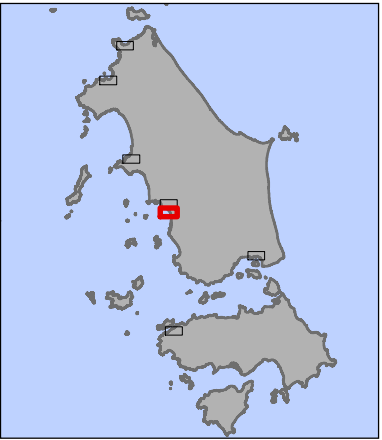
Coordinate System: GDA 1994 MGA Zone 55

Base data from theLIST, © State of Tasmania
Land title data current as of 28/03/2021

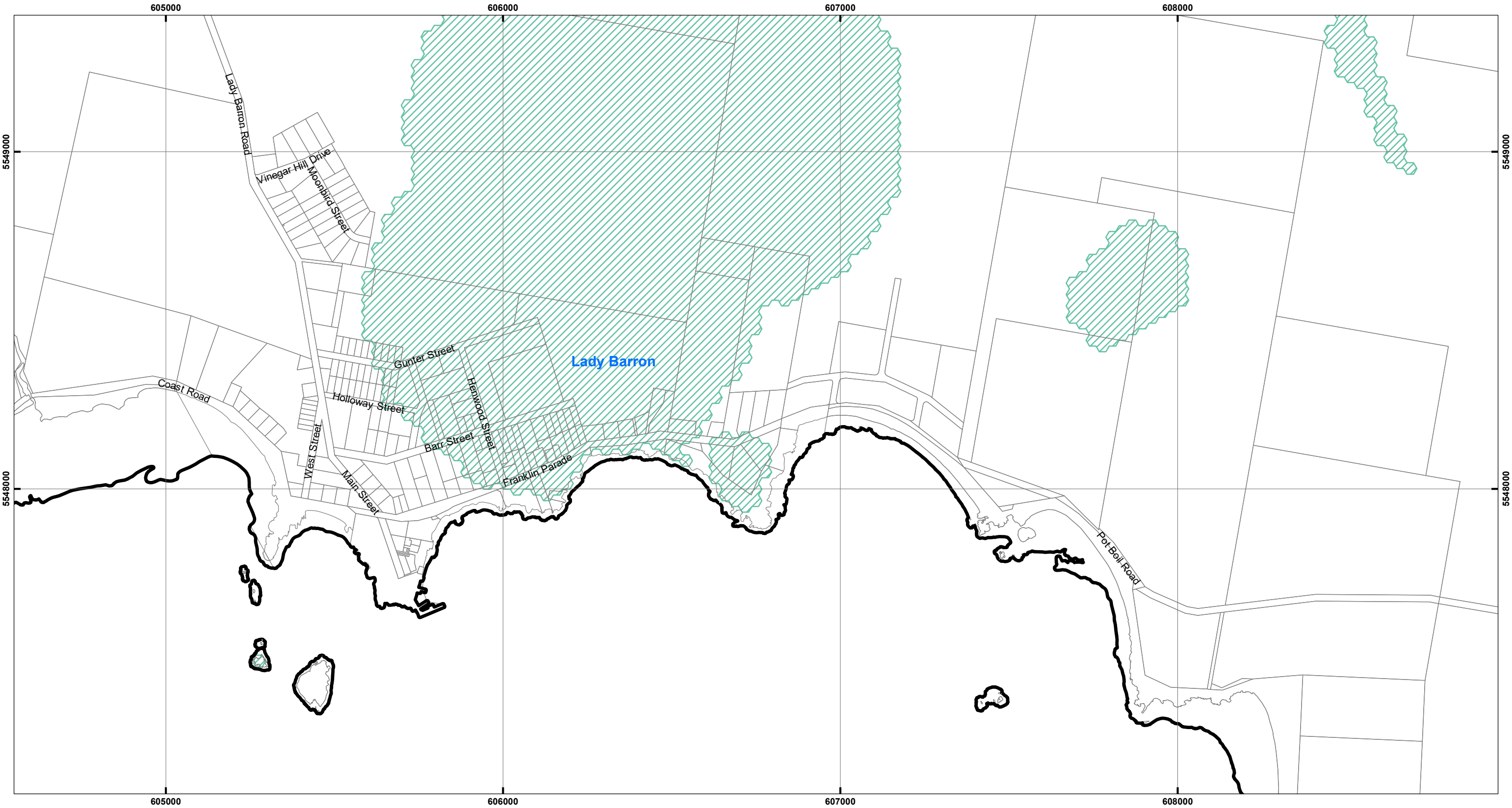
Disclaimer: Before taking any action based on data shown on this map, it should first be verified with the relevant council.

Date: 23/04/2021
Doc. Version: 0

Prepared by esk mapping & GIS



FLINDERS PRIORITY VEGETATION



Legend

- LPS Boundary
- Property Parcels
- Priority Vegetation (*Regional Ecosystem Model*)

MAP 29 OF 30

0 200 400 600
Metres

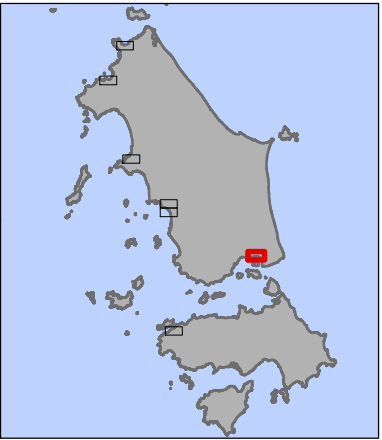
Coordinate System: GDA 1994 MGA Zone 55

Base data from theLIST, © State of Tasmania
Land title data current as of 28/03/2021

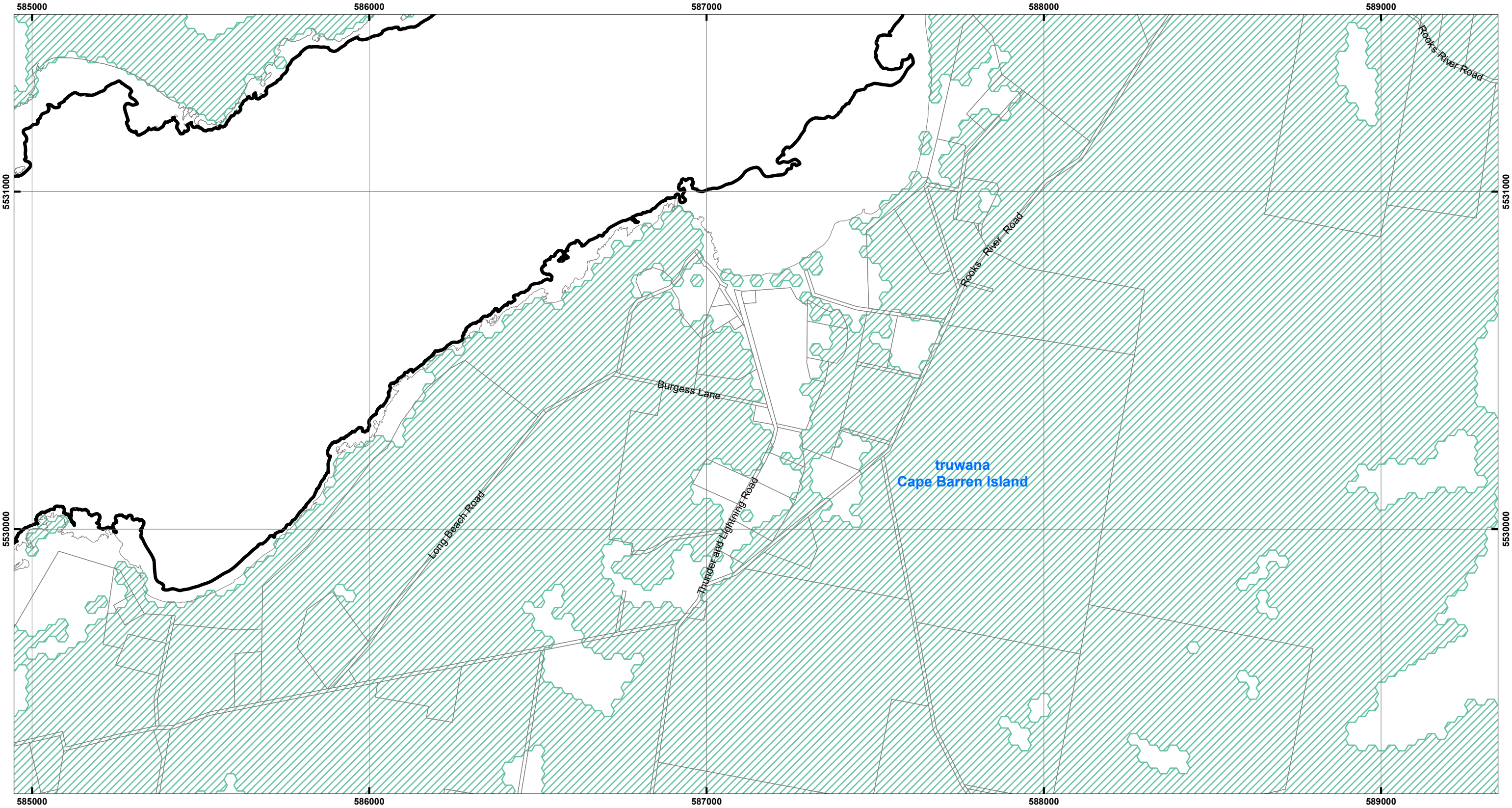
Disclaimer: Before taking any action based on data shown on this map, it should first be verified with the relevant council.

Date: 23/04/2021
Doc. Version: 0

Prepared by esk mapping & GIS



FLINDERS PRIORITY VEGETATION

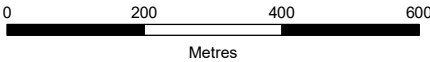


truwana
Cape Barren Island

Legend

- LPS Boundary
- Property Parcels
- Priority Vegetation *(Regional Ecosystem Model)*

MAP 30 OF 30



Coordinate System: GDA 1994 MGA Zone 55

Base data from theLIST, © State of Tasmania
Land title data current as of 28/03/2021

Disclaimer: Before taking any action based on data shown on this map, it should first be verified with the relevant council.

Date: 23/04/2021
Doc. Version: 0

Prepared by esk mapping & GIS

