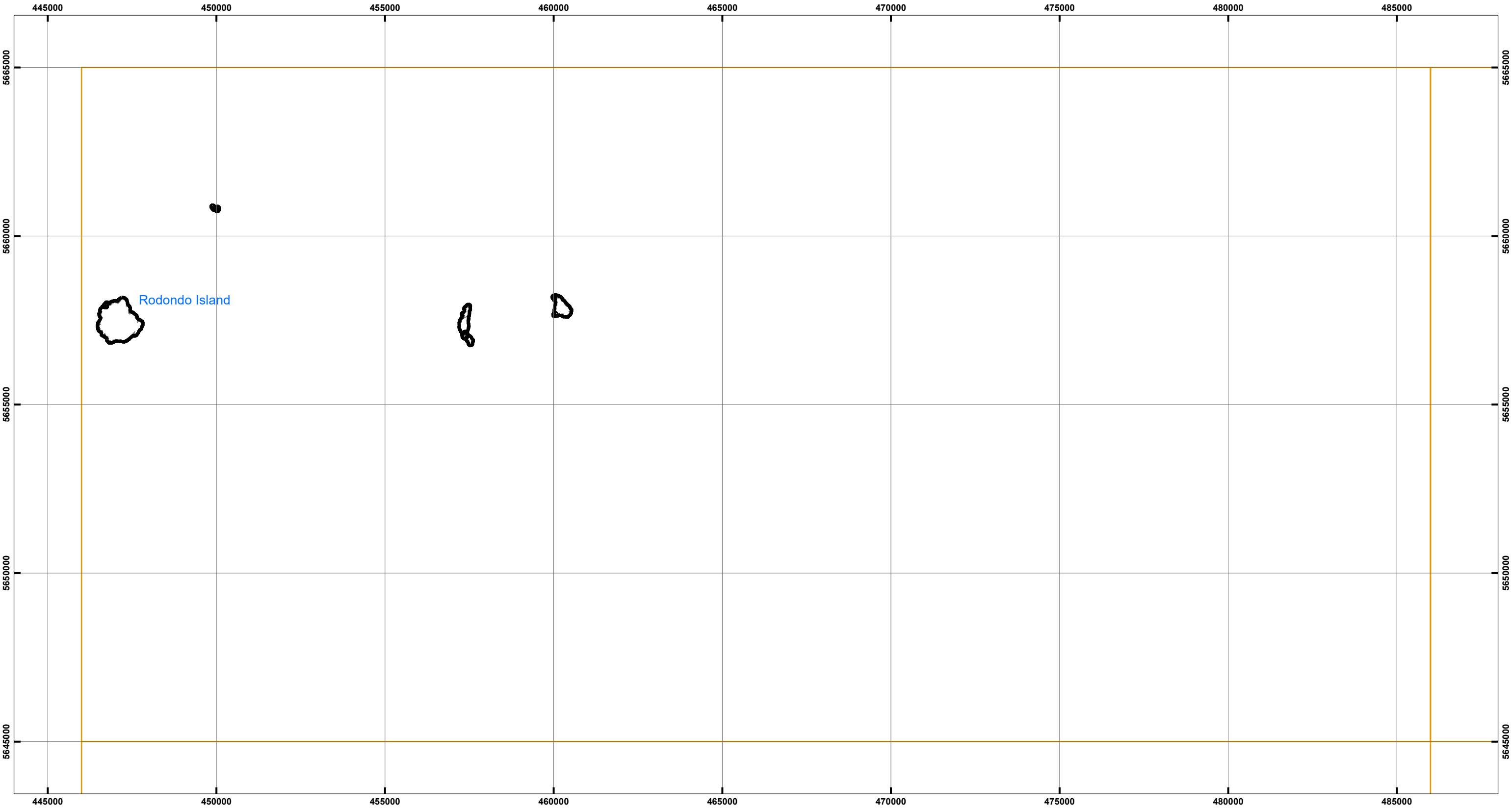



FLINDERS LOCAL PROVISIONS SCHEDULE - BUSHFIRE-PRONE AREAS OVERLAY



Legend

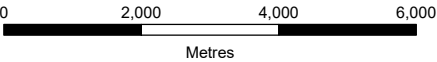
Bushfire-Prone Areas Code

 Bushfire-prone areas

 LPS Boundary

 Property Parcels

MAP 1 OF 30



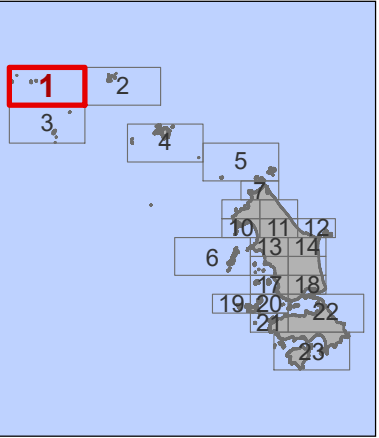
Coordinate System: GDA 1994 MGA Zone 55

Base data from theLIST, © State of Tasmania  
Land title data current as of 28/03/2021

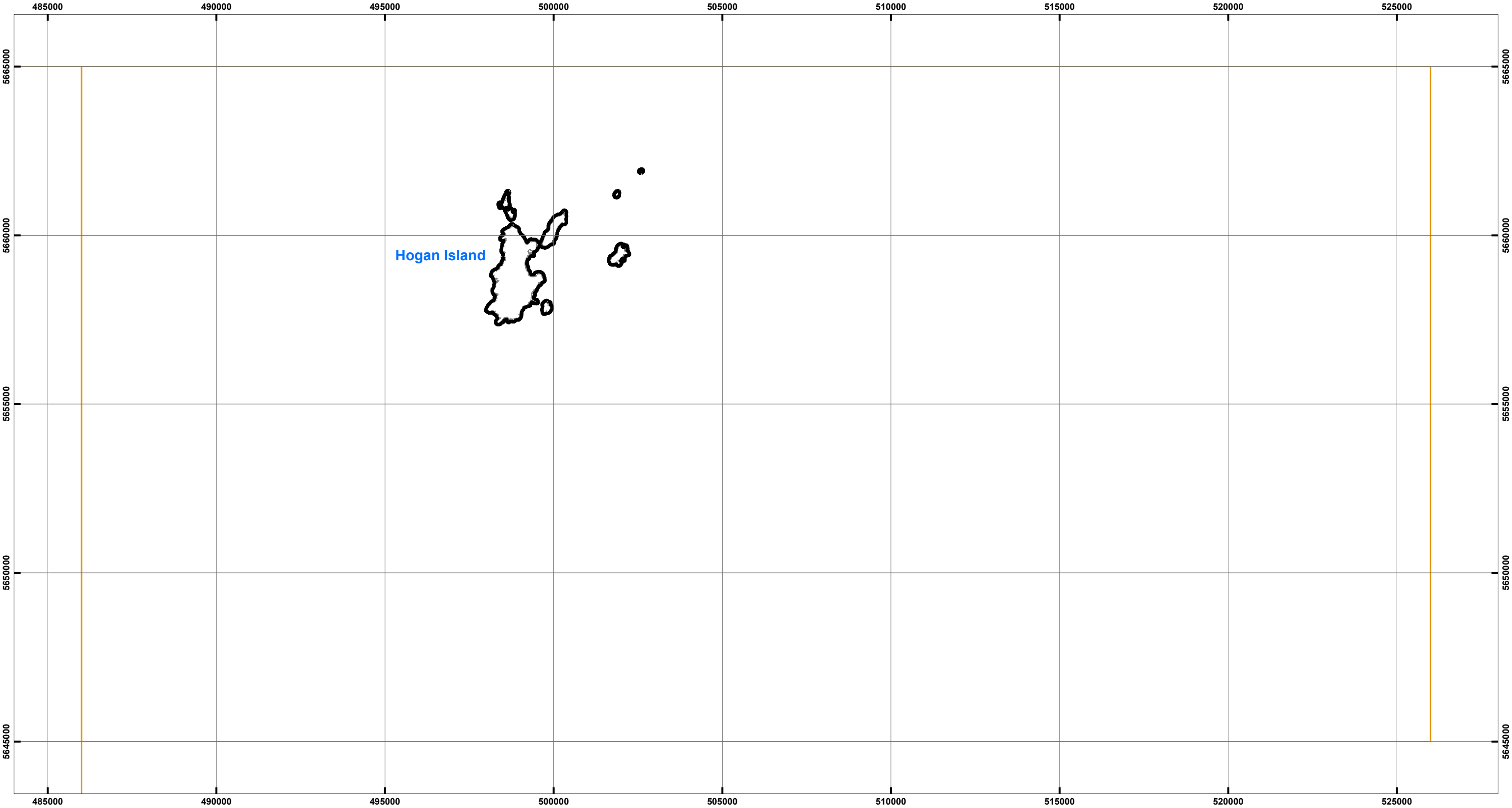
Disclaimer: Before taking any action based on  
data shown on this map, it should first be verified  
with the relevant council.

Date: 23/04/2021  
Doc. Version: 0

Prepared by  esk  
mapping  
& GIS




# FLINDERS LOCAL PROVISIONS SCHEDULE - BUSHFIRE-PRONE AREAS OVERLAY



## Legend

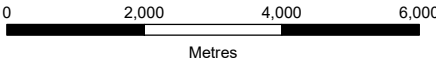
### Bushfire-Prone Areas Code

 Bushfire-prone areas

 LPS Boundary

 Property Parcels

## MAP 2 OF 30



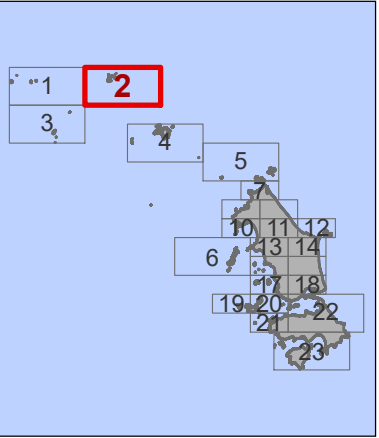
Coordinate System: GDA 1994 MGA Zone 55

Base data from theLIST, © State of Tasmania  
Land title data current as of 28/03/2021

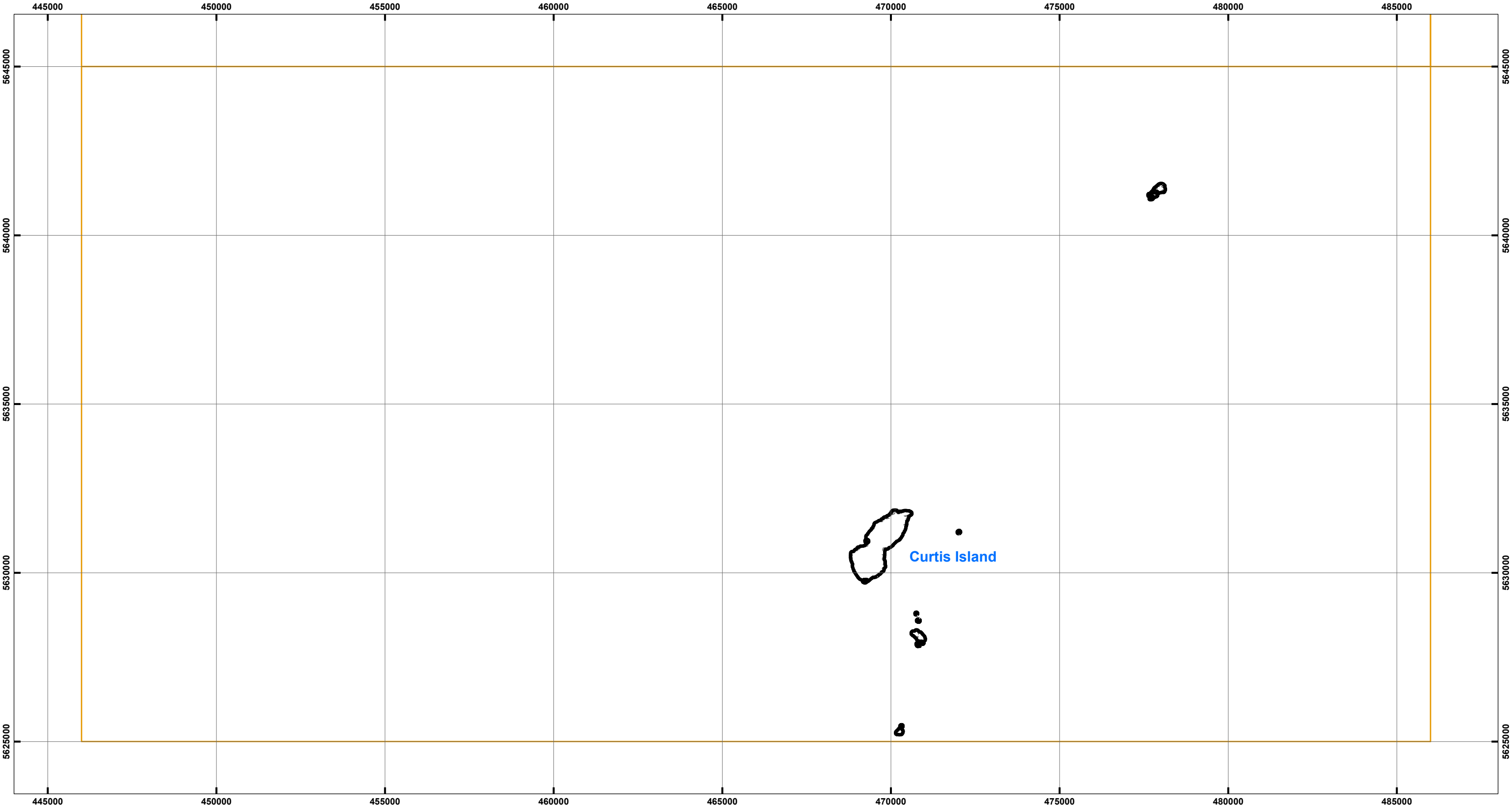
Disclaimer: Before taking any action based on  
data shown on this map, it should first be verified  
with the relevant council.

Date: 23/04/2021  
Doc. Version: 0

Prepared by  esk  
mapping  
& GIS



# FLINDERS LOCAL PROVISIONS SCHEDULE - BUSHFIRE-PRONE AREAS OVERLAY



## Legend

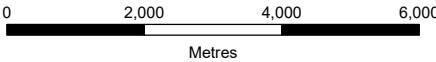
### Bushfire-Prone Areas Code

 Bushfire-prone areas

 LPS Boundary

 Property Parcels

## MAP 3 OF 30



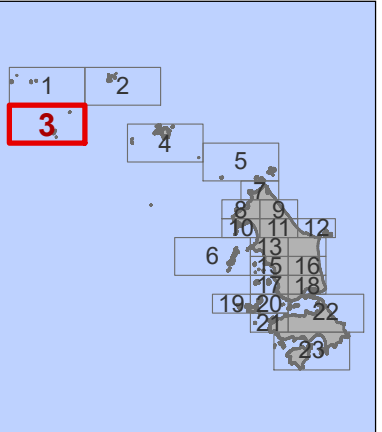
Coordinate System: GDA 1994 MGA Zone 55

Base data from theLIST, © State of Tasmania  
Land title data current as of 28/03/2021

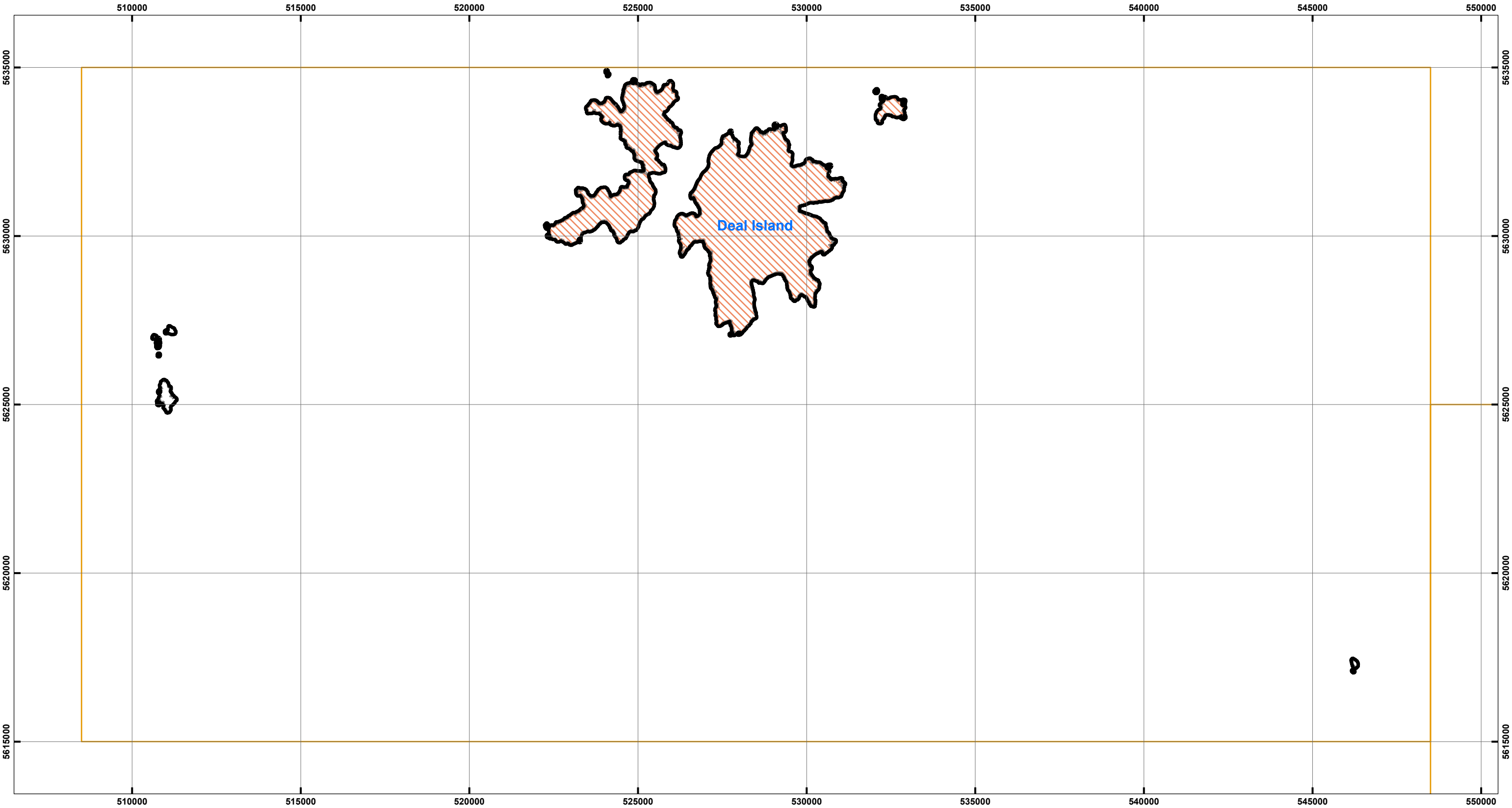
Disclaimer: Before taking any action based on data shown on this map, it should first be verified with the relevant council.

Date: 23/04/2021  
Doc. Version: 0

Prepared by  esk mapping & GIS




FLINDERS LOCAL PROVISIONS SCHEDULE - BUSHFIRE-PRONE AREAS OVERLAY



Legend

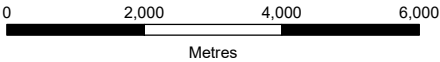
Bushfire-Prone Areas Code

 Bushfire-prone areas

 LPS Boundary

 Property Parcels

MAP 4 OF 30



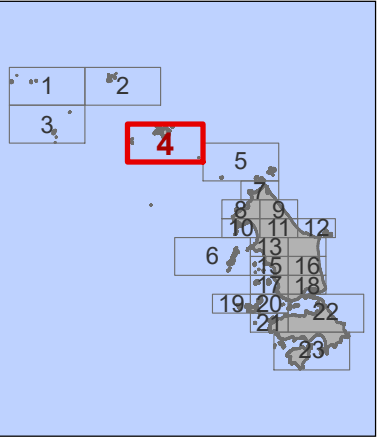
Coordinate System: GDA 1994 MGA Zone 55

Base data from theLIST, © State of Tasmania  
Land title data current as of 28/03/2021

Disclaimer: Before taking any action based on data shown on this map, it should first be verified with the relevant council.

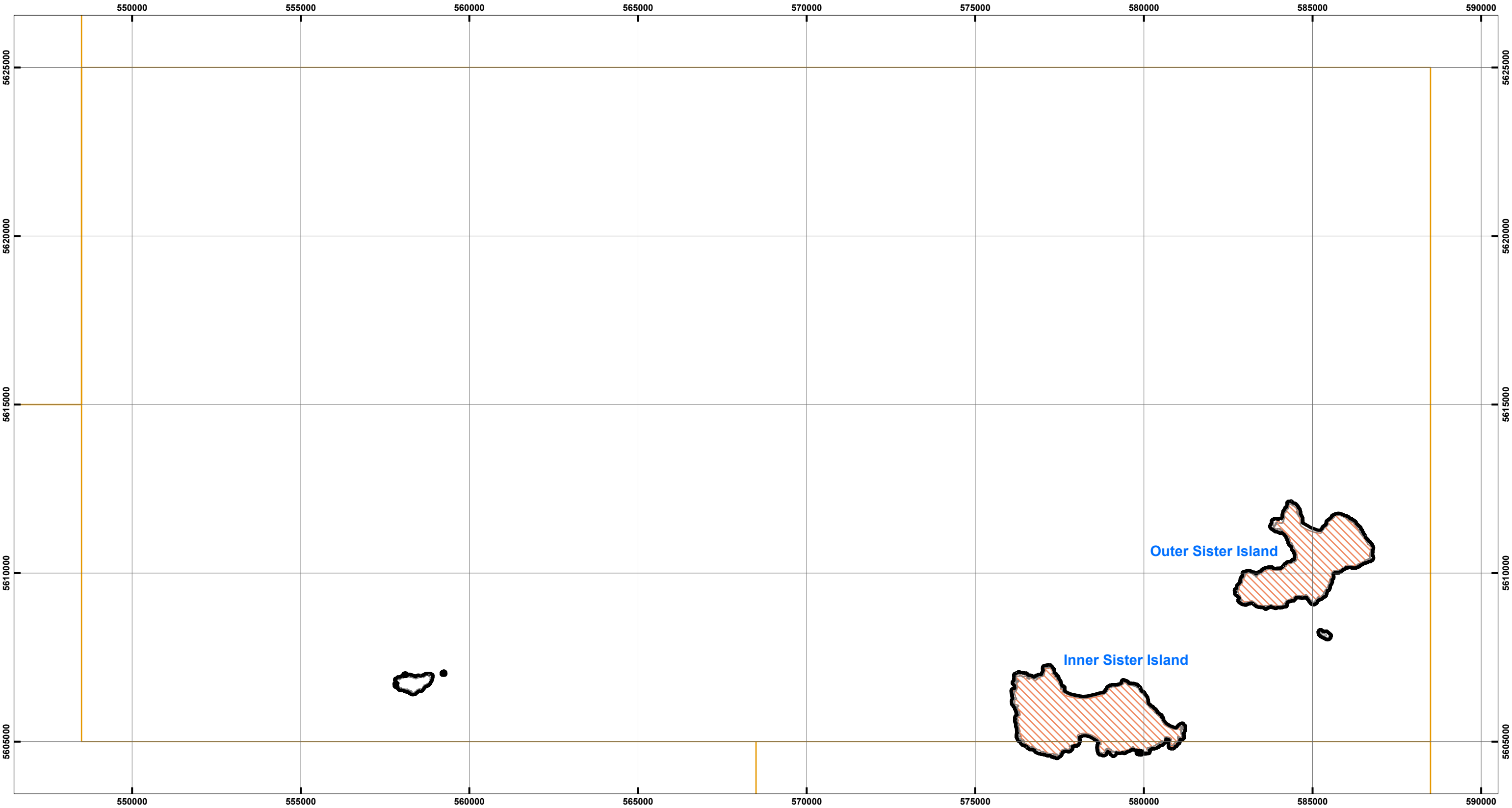
Date: 23/04/2021  
Doc. Version: 0

Prepared by  esk mapping & GIS








# FLINDERS LOCAL PROVISIONS SCHEDULE - BUSHFIRE-PRONE AREAS OVERLAY

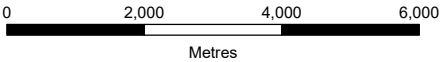


**Legend**

**Bushfire-Prone Areas Code**  
 Bushfire-prone areas

 LPS Boundary  
 Property Parcels

## MAP 5 OF 30



Coordinate System: GDA 1994 MGA Zone 55

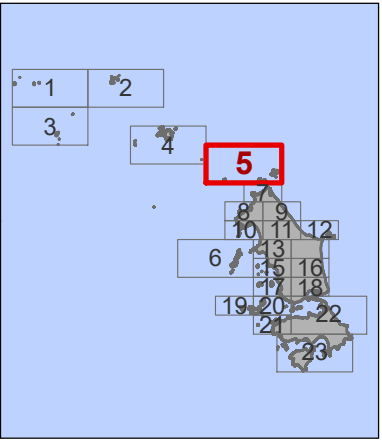
Base data from theLIST, © State of Tasmania  
Land title data current as of 28/03/2021

Disclaimer: Before taking any action based on data shown on this map, it should first be verified with the relevant council.

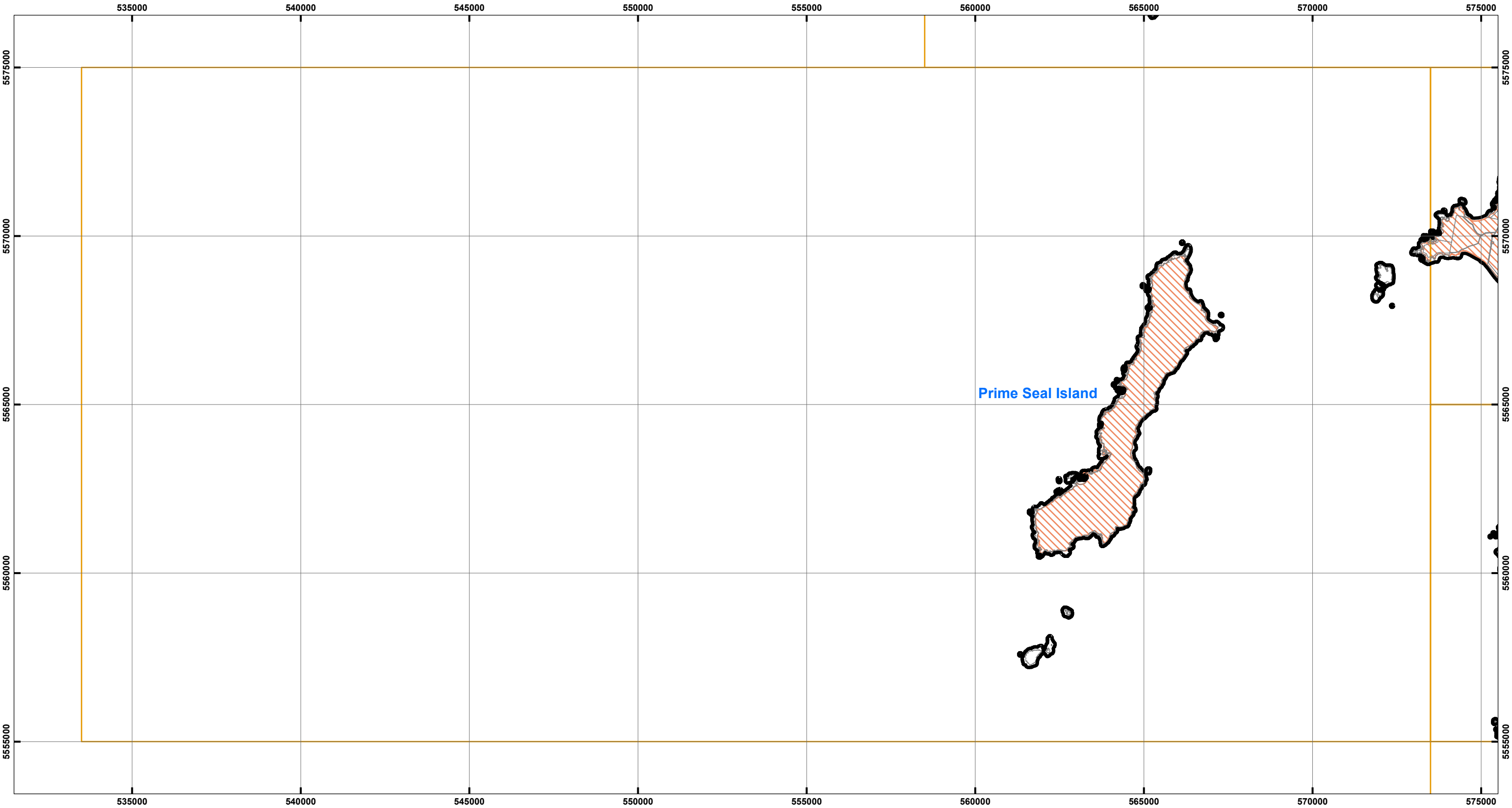
Date: 23/04/2021  
Doc. Version: 0



Prepared by  esk mapping & gis



# FLINDERS LOCAL PROVISIONS SCHEDULE - BUSHFIRE-PRONE AREAS OVERLAY



## Legend

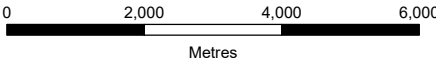
### Bushfire-Prone Areas Code

 Bushfire-prone areas

 LPS Boundary

 Property Parcels

## MAP 6 OF 30



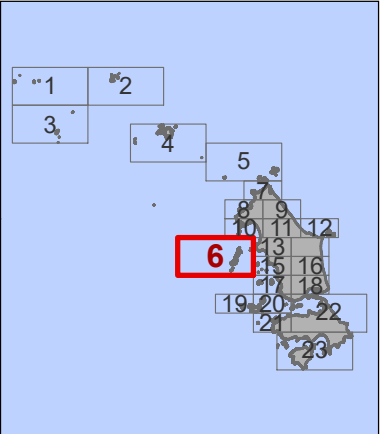
Coordinate System: GDA 1994 MGA Zone 55

Base data from theLIST, © State of Tasmania  
Land title data current as of 28/03/2021

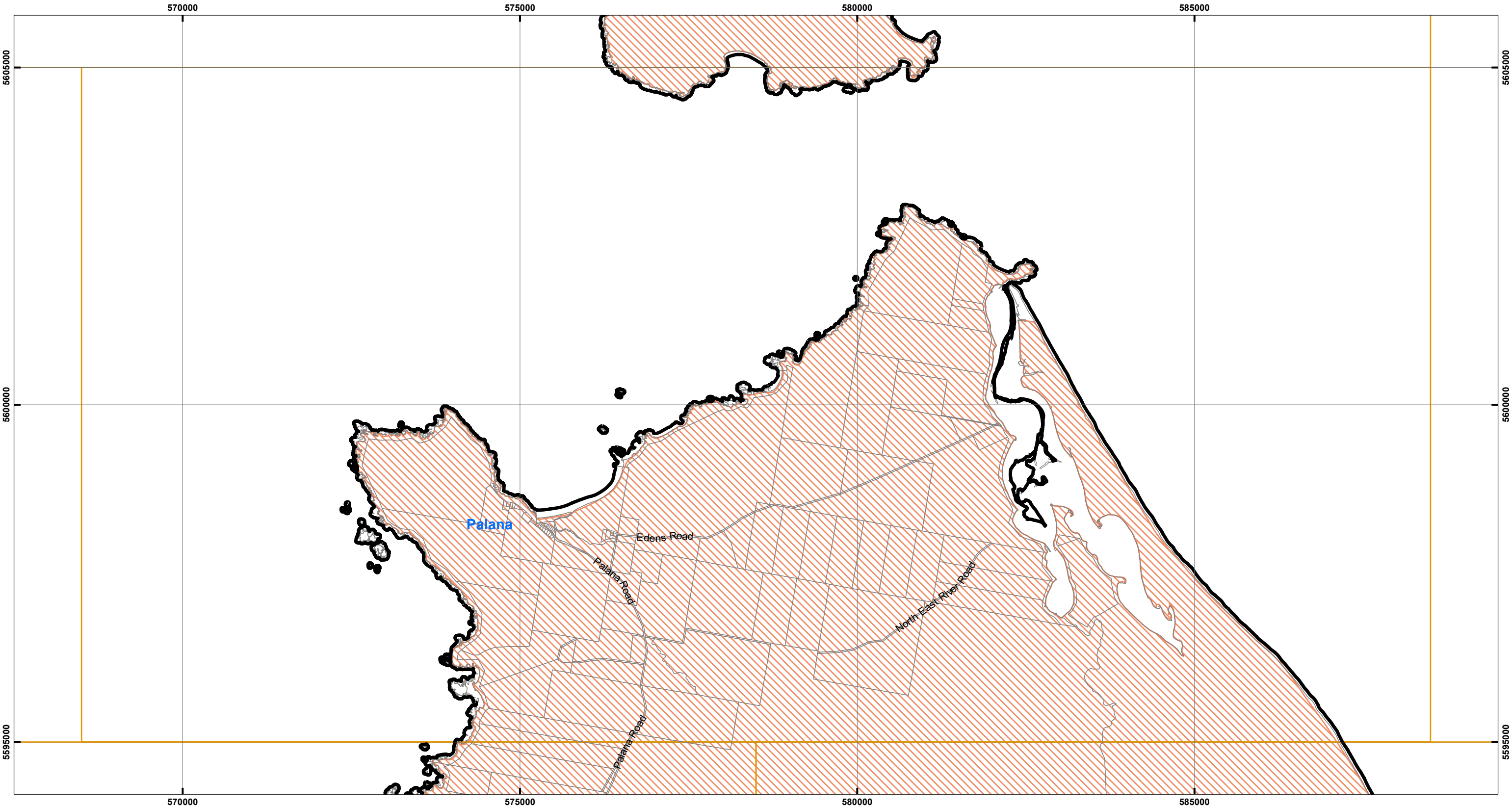
Disclaimer: Before taking any action based on data shown on this map, it should first be verified with the relevant council.

Date: 23/04/2021  
Doc. Version: 0

Prepared by  esk mapping & GIS





FLINDERS LOCAL PROVISIONS SCHEDULE - BUSHFIRE-PRONE AREAS OVERLAY




**Legend**

**Bushfire-Prone Areas Code**

 Bushfire-prone areas

 LPS Boundary

 Property Parcels

**MAP 7 OF 30**

0100020003000


Metres

Coordinate System: GDA 1994 MGA Zone 55

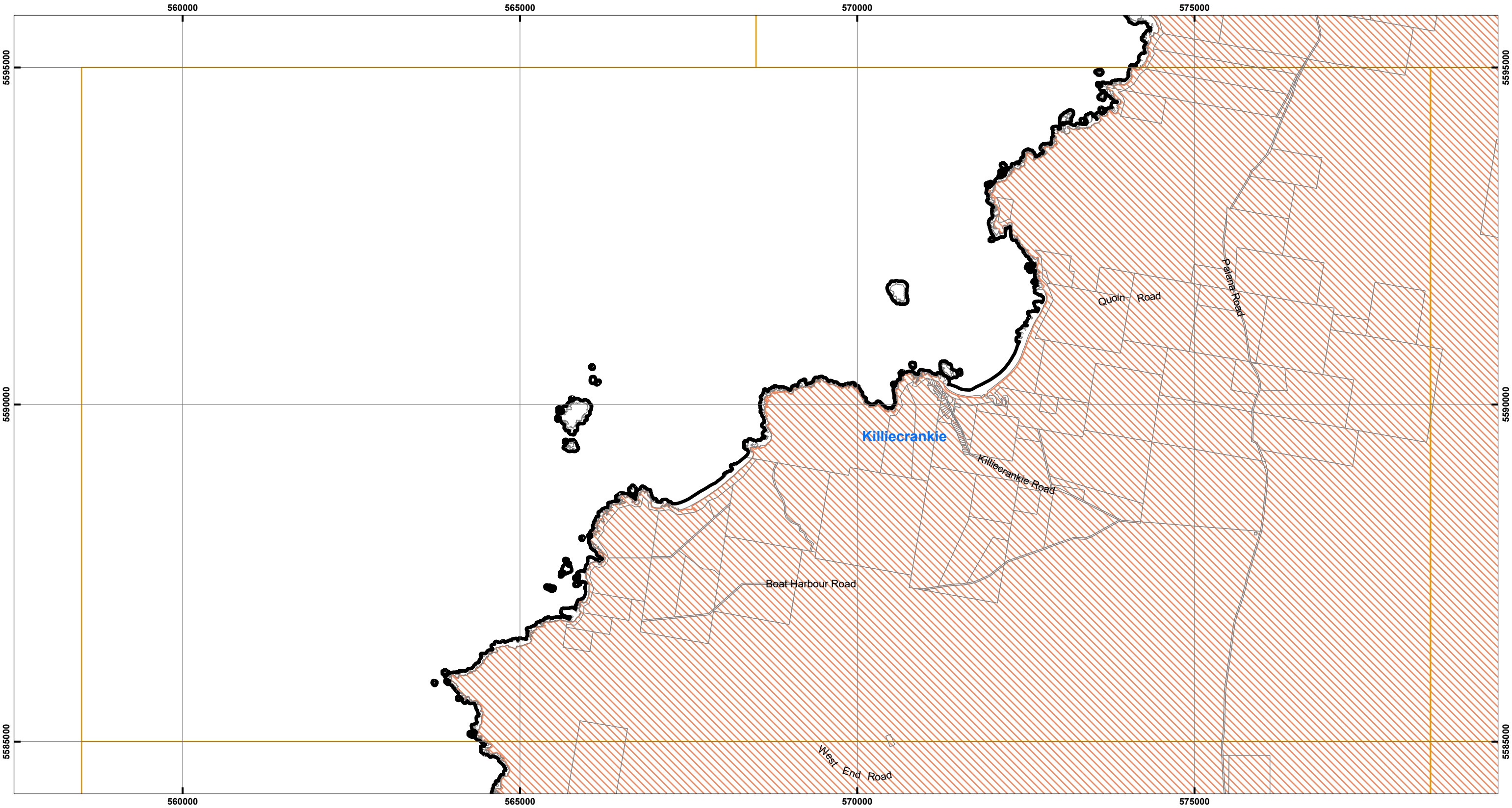
Base data from theLIST, © State of Tasmania  
Land title data current as of 28/03/2021

Disclaimer: Before taking any action based on data shown on this map, it should first be verified with the relevant council.

Date: 23/04/2021  
Doc. Version: 0


Prepared by 


FLINDERS LOCAL PROVISIONS SCHEDULE - BUSHFIRE-PRONE AREAS OVERLAY




**Legend**

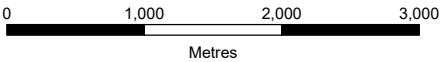
**Bushfire-Prone Areas Code**

 Bushfire-prone areas

 LPS Boundary

 Property Parcels

MAP 8 OF 30



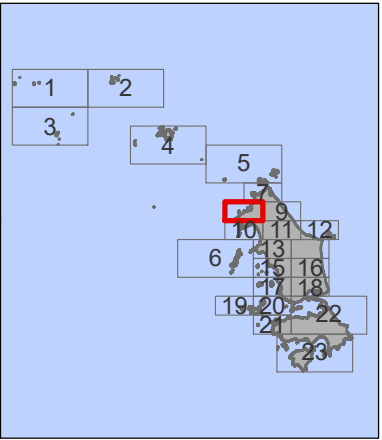
Coordinate System: GDA 1994 MGA Zone 55

Base data from theLIST, © State of Tasmania  
Land title data current as of 28/03/2021

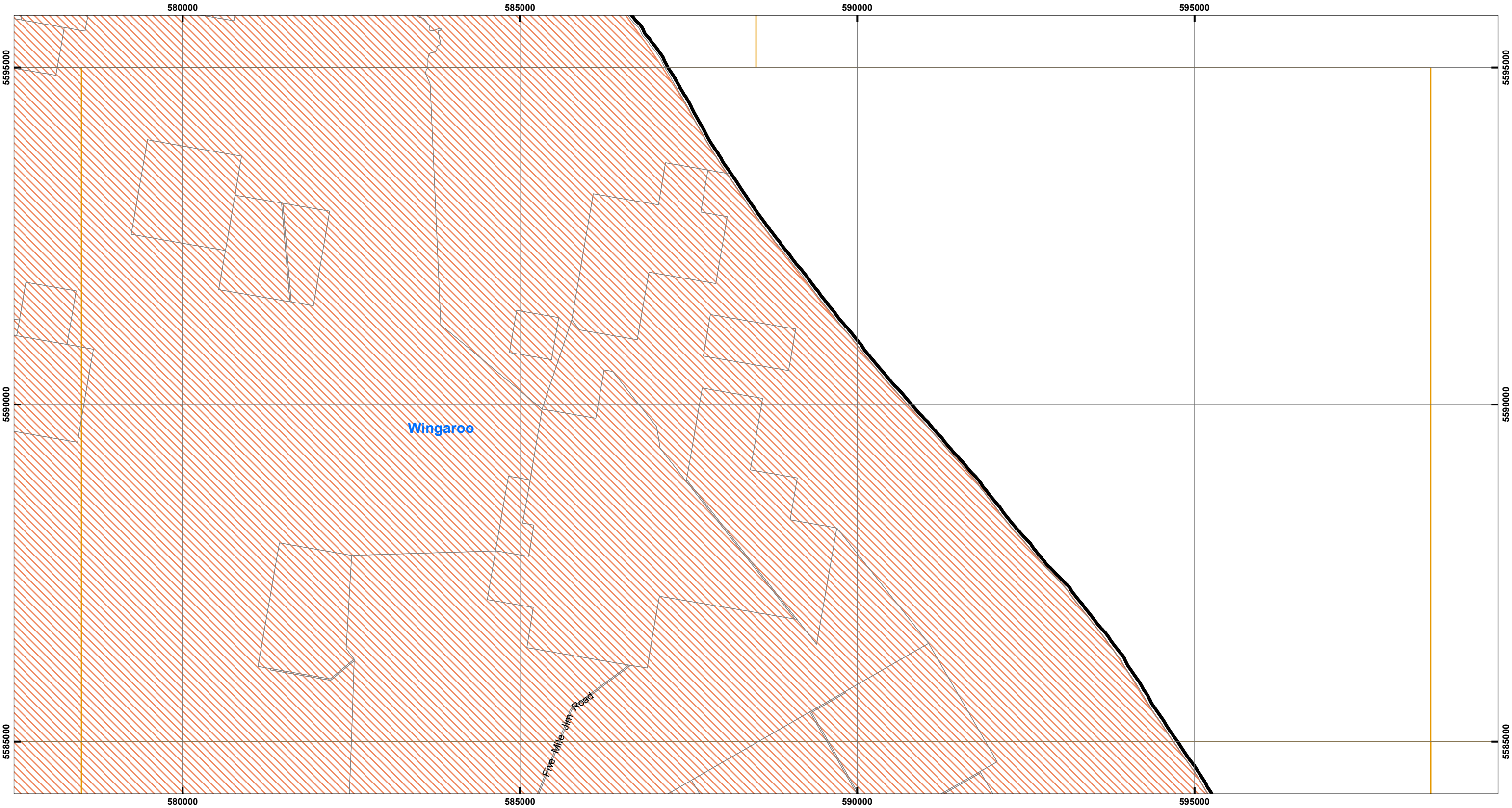
Disclaimer: Before taking any action based on data shown on this map, it should first be verified with the relevant council.

Date: 23/04/2021  
Doc. Version: 0

Prepared by  esk mapping & GIS





FLINDERS LOCAL PROVISIONS SCHEDULE - BUSHFIRE-PRONE AREAS OVERLAY




**Legend**

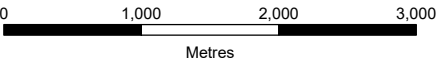
**Bushfire-Prone Areas Code**

 Bushfire-prone areas

 LPS Boundary

 Property Parcels

MAP 9 OF 30



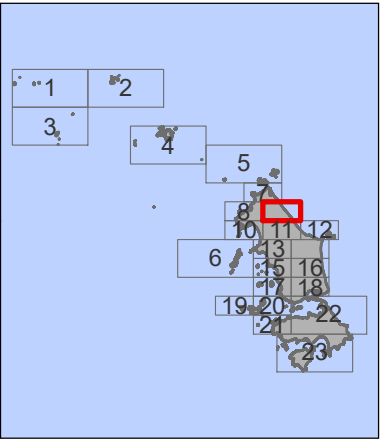
Coordinate System: GDA 1994 MGA Zone 55

Base data from theLIST, © State of Tasmania  
Land title data current as of 28/03/2021

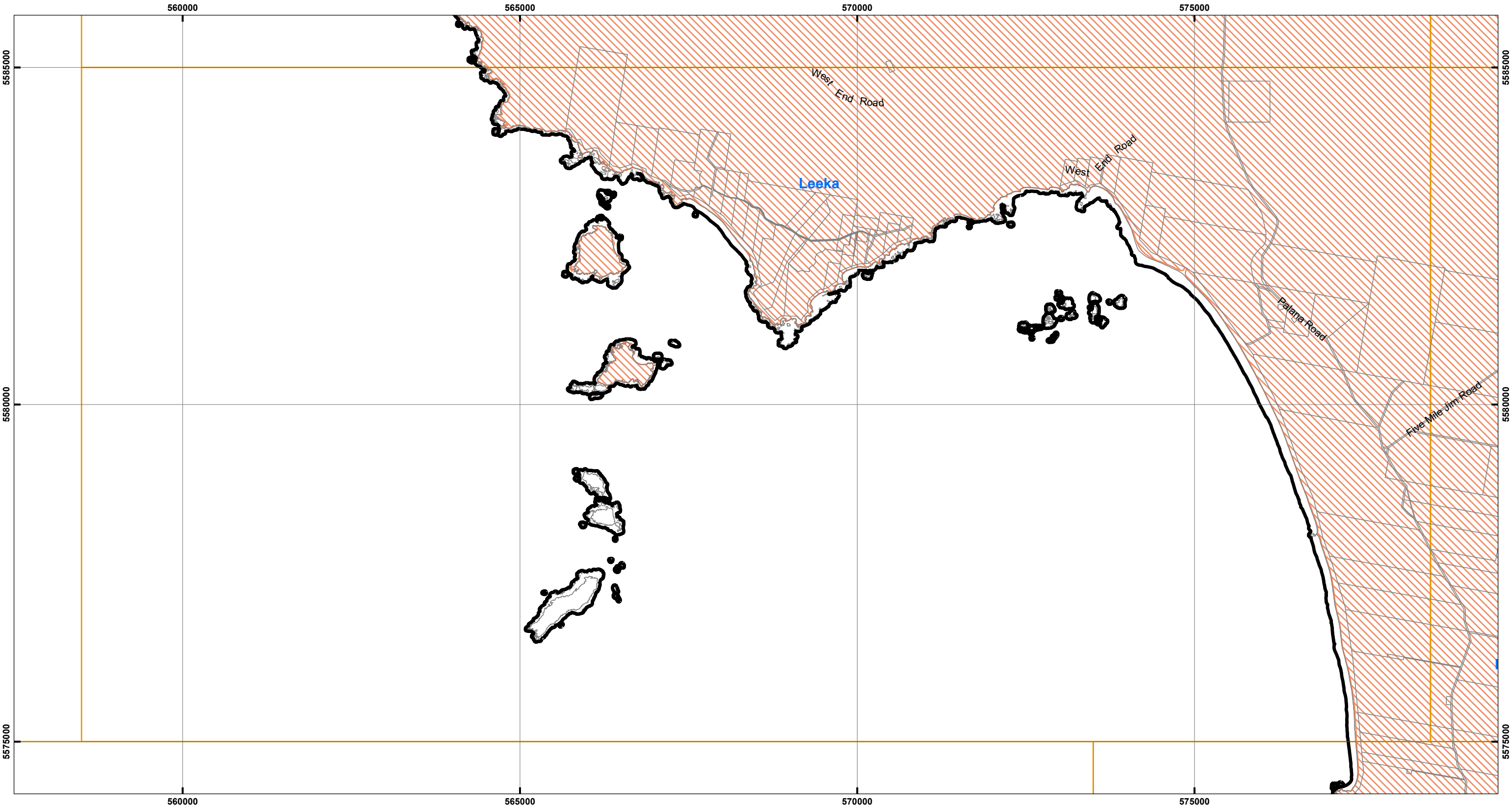
Disclaimer: Before taking any action based on data shown on this map, it should first be verified with the relevant council.

Date: 23/04/2021  
Doc. Version: 0

Prepared by  esk mapping & gis





FLINDERS LOCAL PROVISIONS SCHEDULE - BUSHFIRE-PRONE AREAS OVERLAY




**Legend**

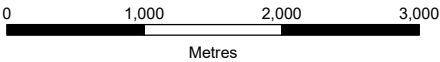
**Bushfire-Prone Areas Code**

 Bushfire-prone areas

 LPS Boundary

 Property Parcels

MAP 10 OF 30



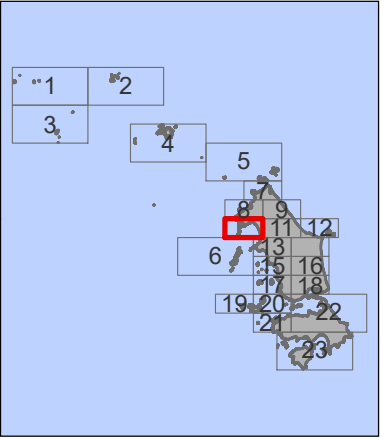
Coordinate System: GDA 1994 MGA Zone 55

Base data from theLIST, © State of Tasmania  
Land title data current as of 28/03/2021

Disclaimer: Before taking any action based on  
data shown on this map, it should first be verified  
with the relevant council.

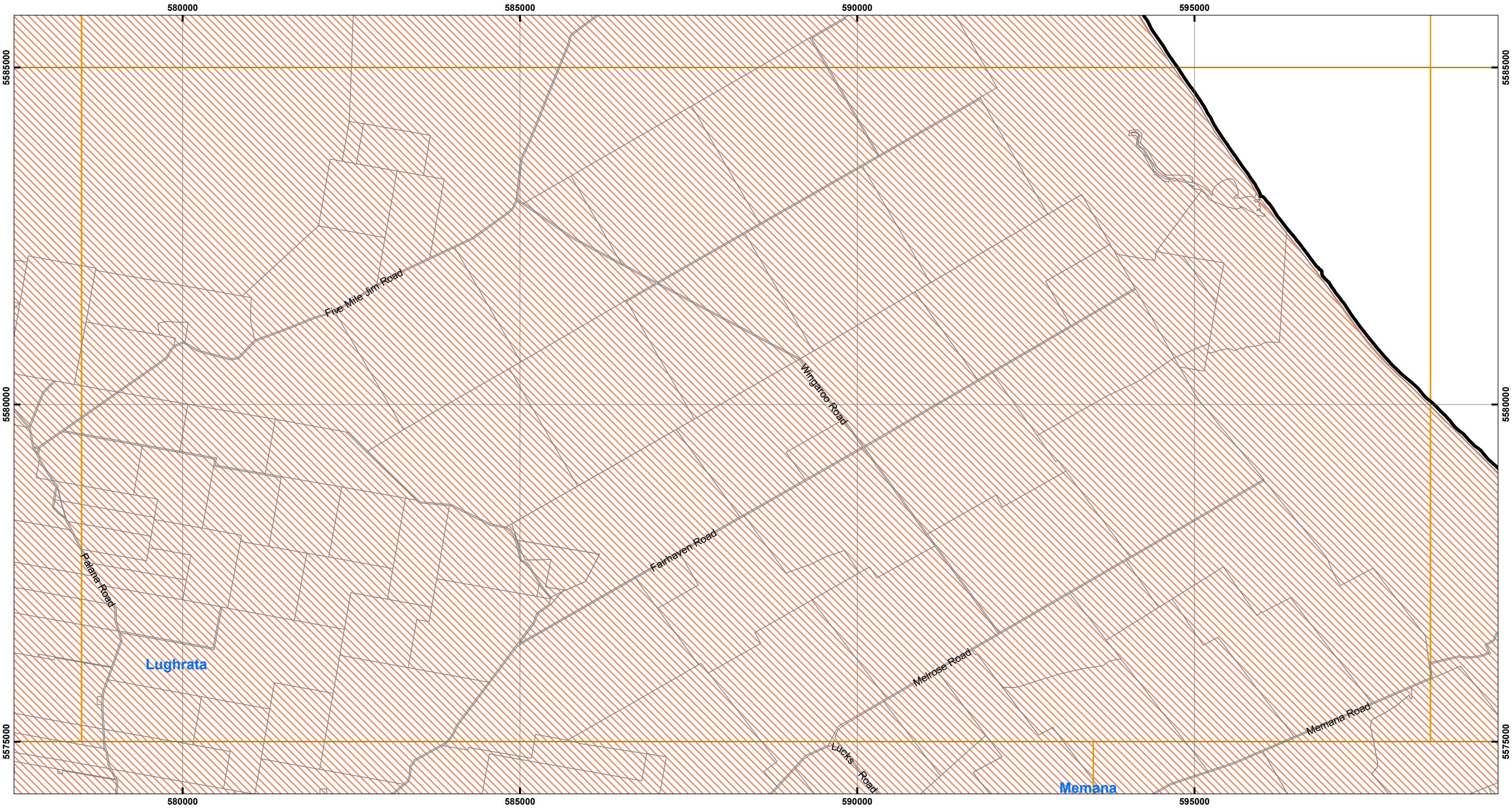
Date: 23/04/2021  
Doc. Version: 0

Prepared by  esk  
mapping  
& GIS





# FLINDERS LOCAL PROVISIONS SCHEDULE - BUSHFIRE-PRONE AREAS OVERLAY



**Legend**

**Bushfire-Prone Areas Code**

Bushfire-prone areas

LPS Boundary

Property Parcels

## MAP 11 OF 30

0

1,000

2,000

3,000

Metres

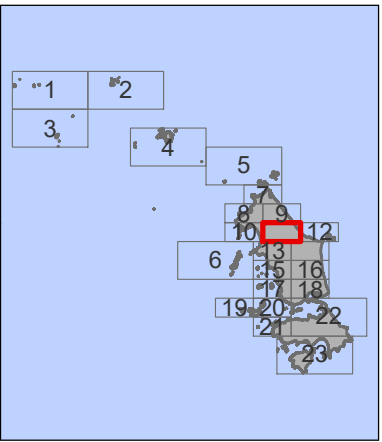
Coordinate System: GDA 1994 MGA Zone 55

Base data from theLIST, © State of Tasmania  
Land title data current as of 28/03/2021

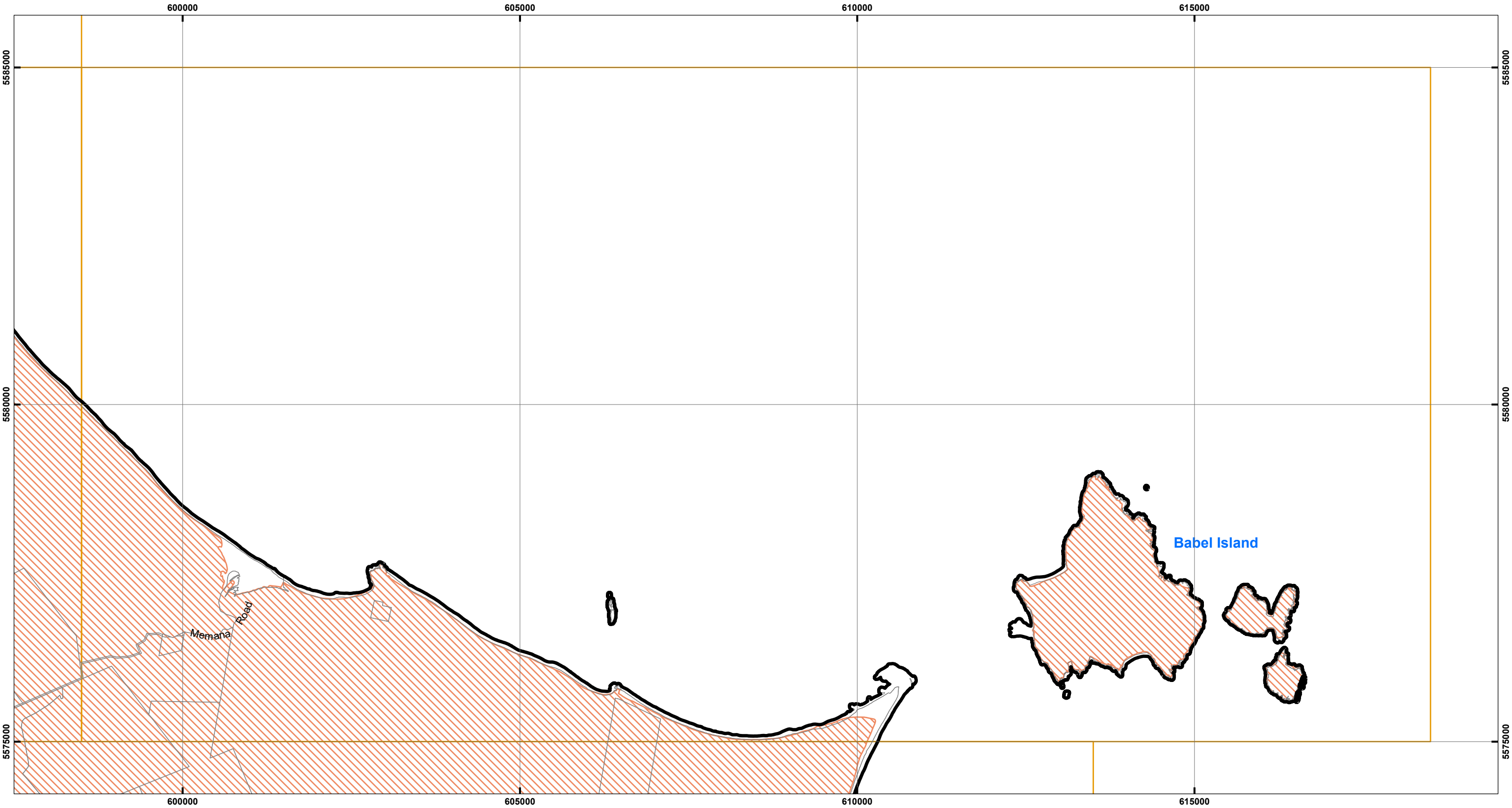
Disclaimer: Before taking any action based on data shown on this map, it should first be verified with the relevant council.

Date: 23/04/2021  
Doc. Version: 0

Prepared by esk mapping & GIS





FLINDERS LOCAL PROVISIONS SCHEDULE - BUSHFIRE-PRONE AREAS OVERLAY




**Legend**

**Bushfire-Prone Areas Code**

 Bushfire-prone areas

 LPS Boundary

 Property Parcels

**MAP 12 OF 30**


0 1,000 2,000 3,000  
Metres

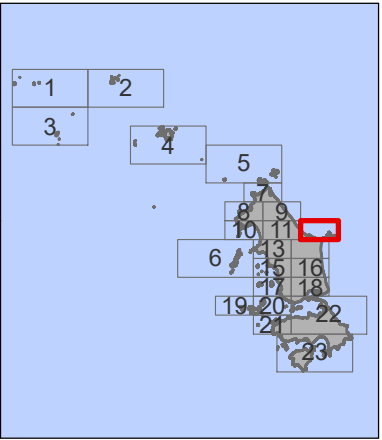
Coordinate System: GDA 1994 MGA Zone 55

Base data from theLIST, © State of Tasmania  
Land title data current as of 28/03/2021

Disclaimer: Before taking any action based on data shown on this map, it should first be verified with the relevant council.

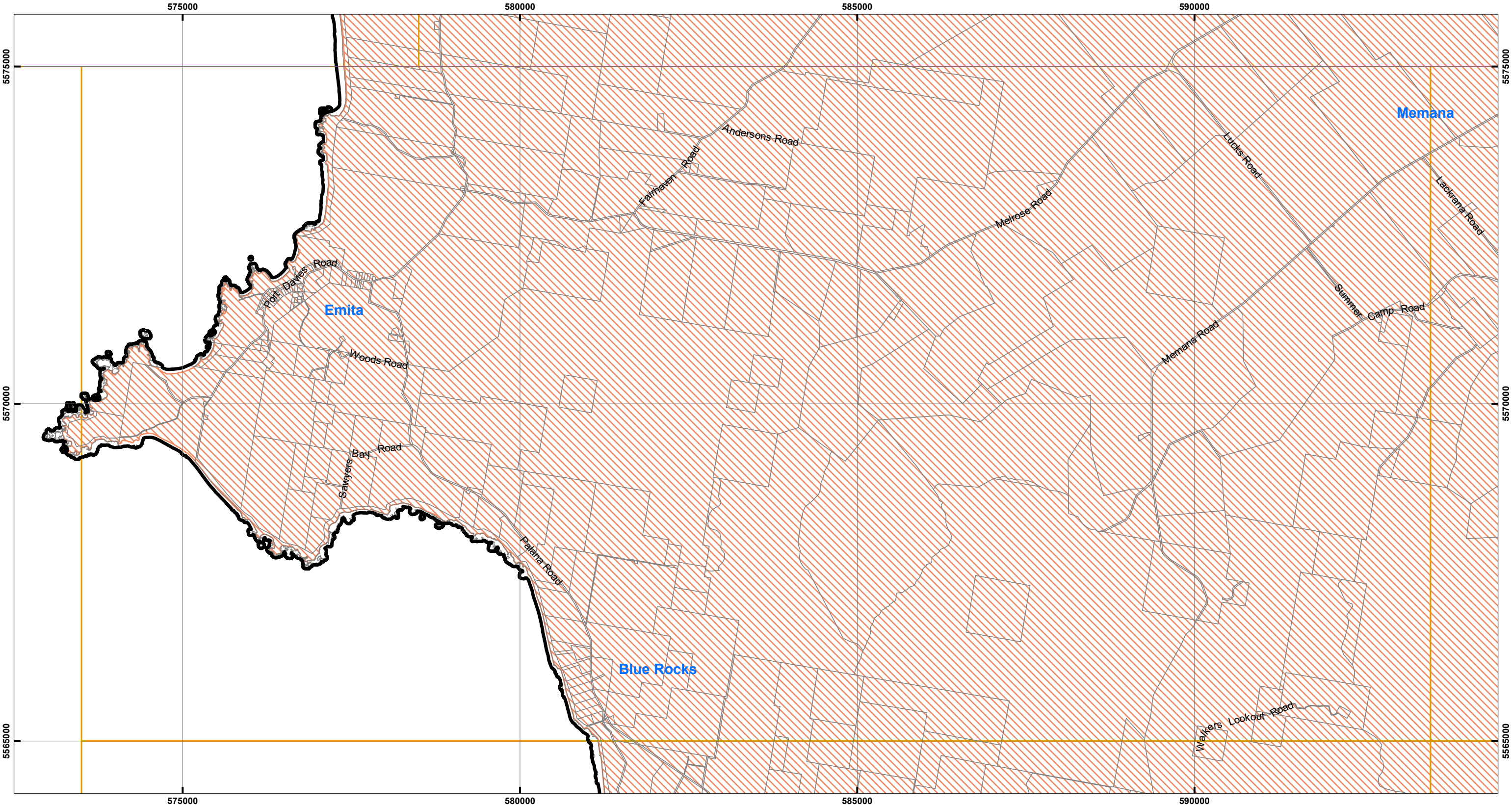
Date: 23/04/2021  
Doc. Version: 0

Prepared by 







FLINDERS LOCAL PROVISIONS SCHEDULE - BUSHFIRE-PRONE AREAS OVERLAY




**Legend**

**Bushfire-Prone Areas Code**

 Bushfire-prone areas

 LPS Boundary

 Property Parcels

**MAP 13 OF 30**


0 1,000 2,000 3,000  
Metres

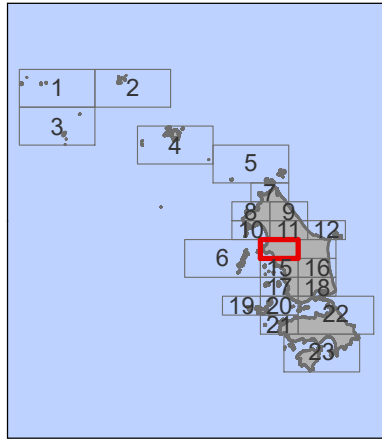
Coordinate System: GDA 1994 MGA Zone 55

Base data from theLIST, © State of Tasmania  
Land title data current as of 28/03/2021

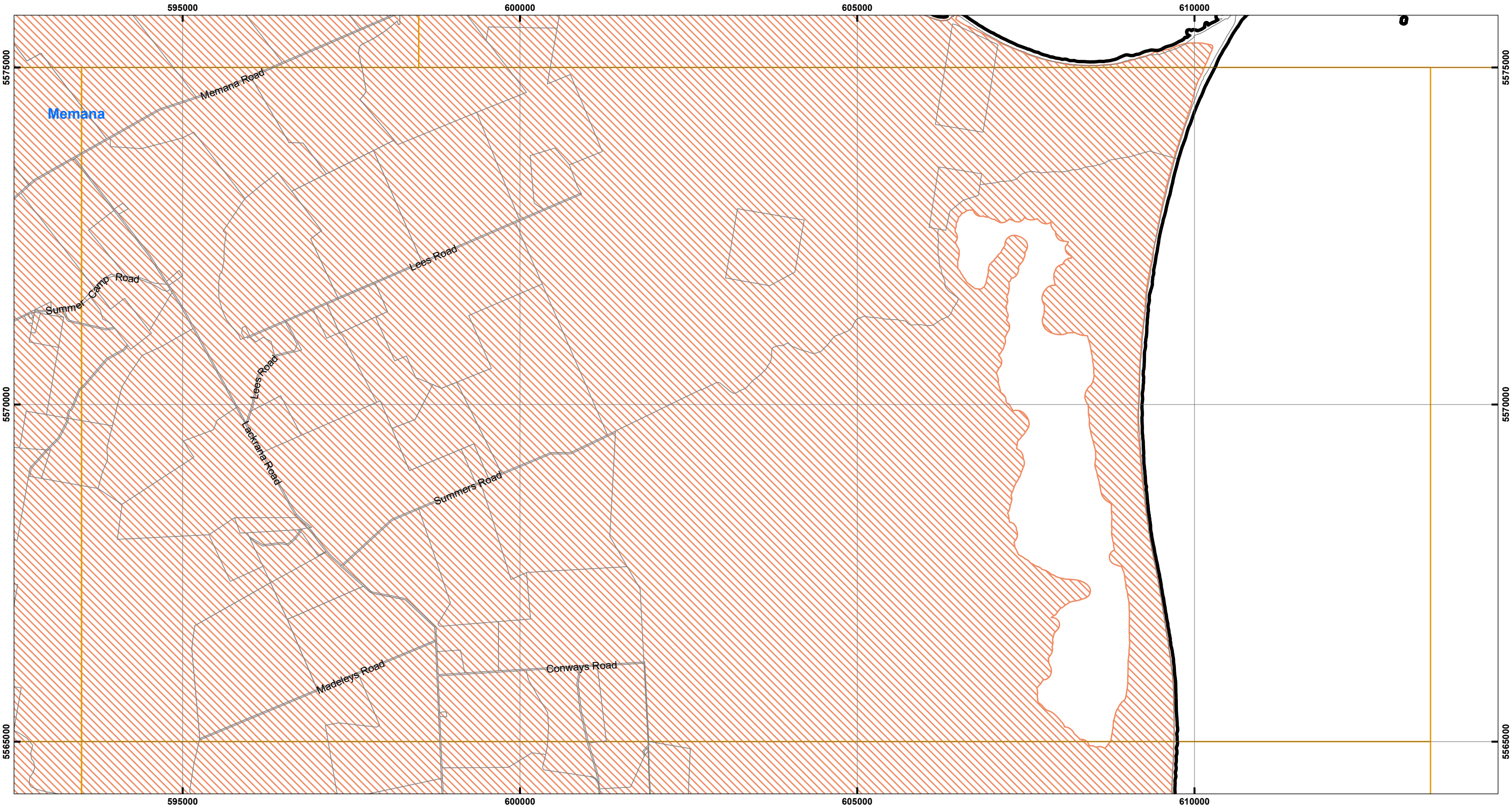
Disclaimer: Before taking any action based on data shown on this map, it should first be verified with the relevant council.

Date: 23/04/2021  
Doc. Version: 0

Prepared by 





FLINDERS LOCAL PROVISIONS SCHEDULE - BUSHFIRE-PRONE AREAS OVERLAY




**Legend**

**Bushfire-Prone Areas Code**

 Bushfire-prone areas

 LPS Boundary

 Property Parcels

**MAP 14 OF 30**

0100020003000


Metres

Coordinate System: GDA 1994 MGA Zone 55

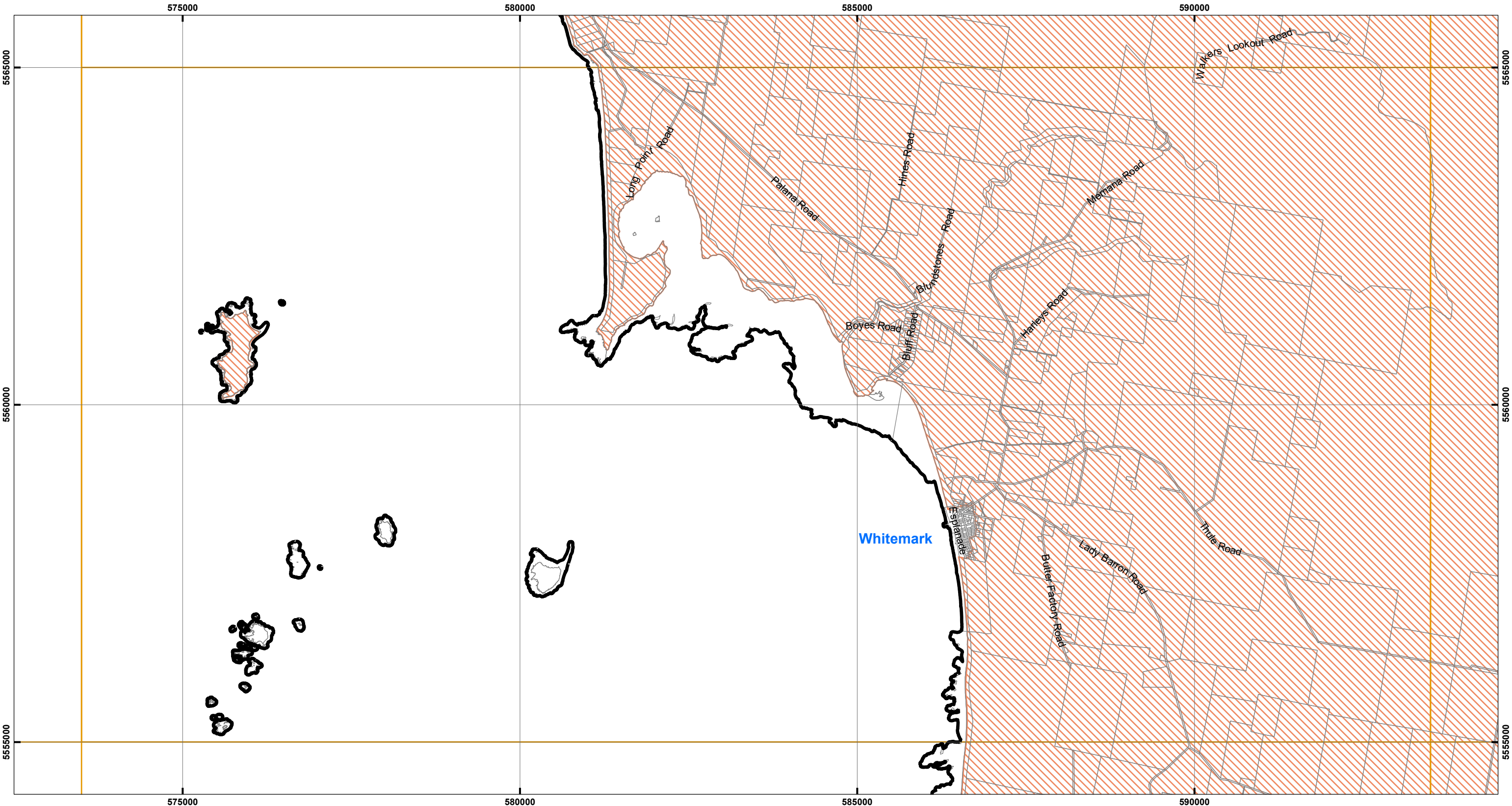
Base data from theLIST, © State of Tasmania  
Land title data current as of 28/03/2021

Disclaimer: Before taking any action based on data shown on this map, it should first be verified with the relevant council.

Date: 23/04/2021  
Doc. Version: 0

Prepared by 

FLINDERS LOCAL PROVISIONS SCHEDULE - BUSHFIRE-PRONE AREAS OVERLAY



**Legend**

**Bushfire-Prone Areas Code**

Bushfire-prone areas

LPS Boundary

Property Parcels

**MAP 15 OF 30**

0

1,000

2,000

3,000

Metres

Coordinate System: GDA 1994 MGA Zone 55

Base data from theLIST, © State of Tasmania  
Land title data current as of 28/03/2021

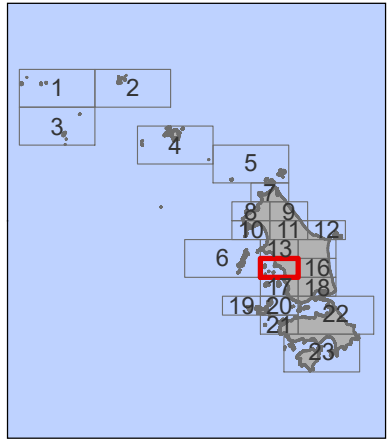
Disclaimer: Before taking any action based on data shown on this map, it should first be verified with the relevant council.

Date: 23/04/2021

Doc. Version: 0

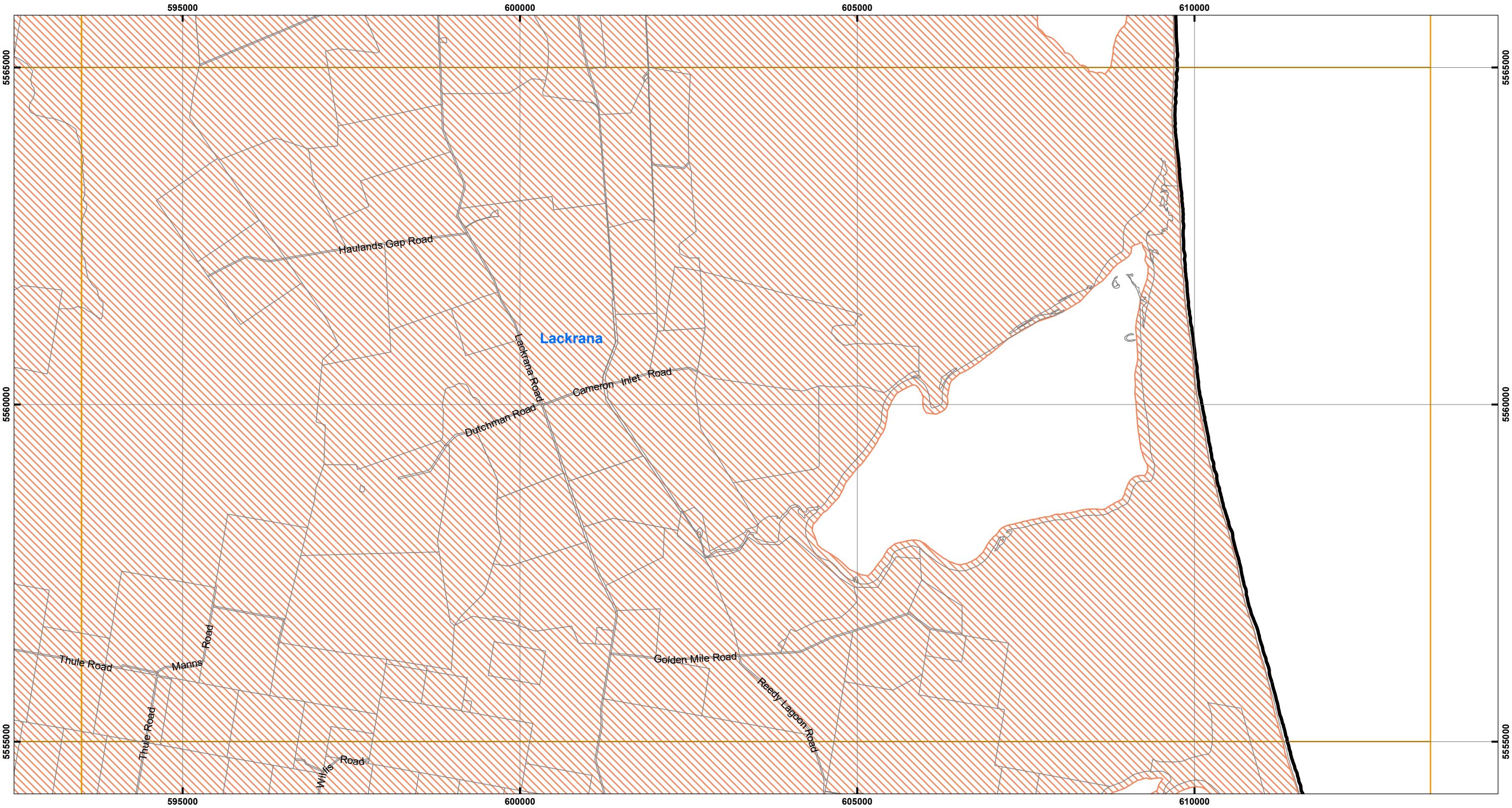
esk mapping &gis

Prepared by







FLINDERS LOCAL PROVISIONS SCHEDULE - BUSHFIRE-PRONE AREAS OVERLAY




**Legend**

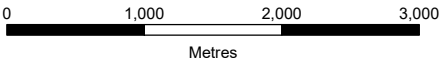
**Bushfire-Prone Areas Code**

 Bushfire-prone areas

 LPS Boundary

 Property Parcels

MAP 16 OF 30



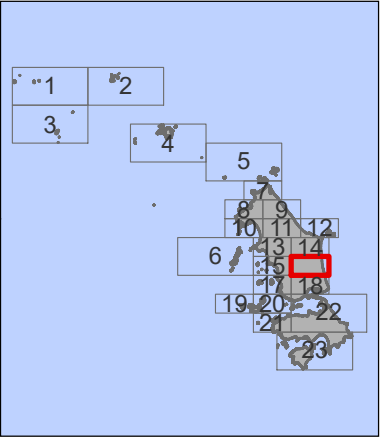
Coordinate System: GDA 1994 MGA Zone 55

Base data from theLIST, © State of Tasmania  
Land title data current as of 28/03/2021

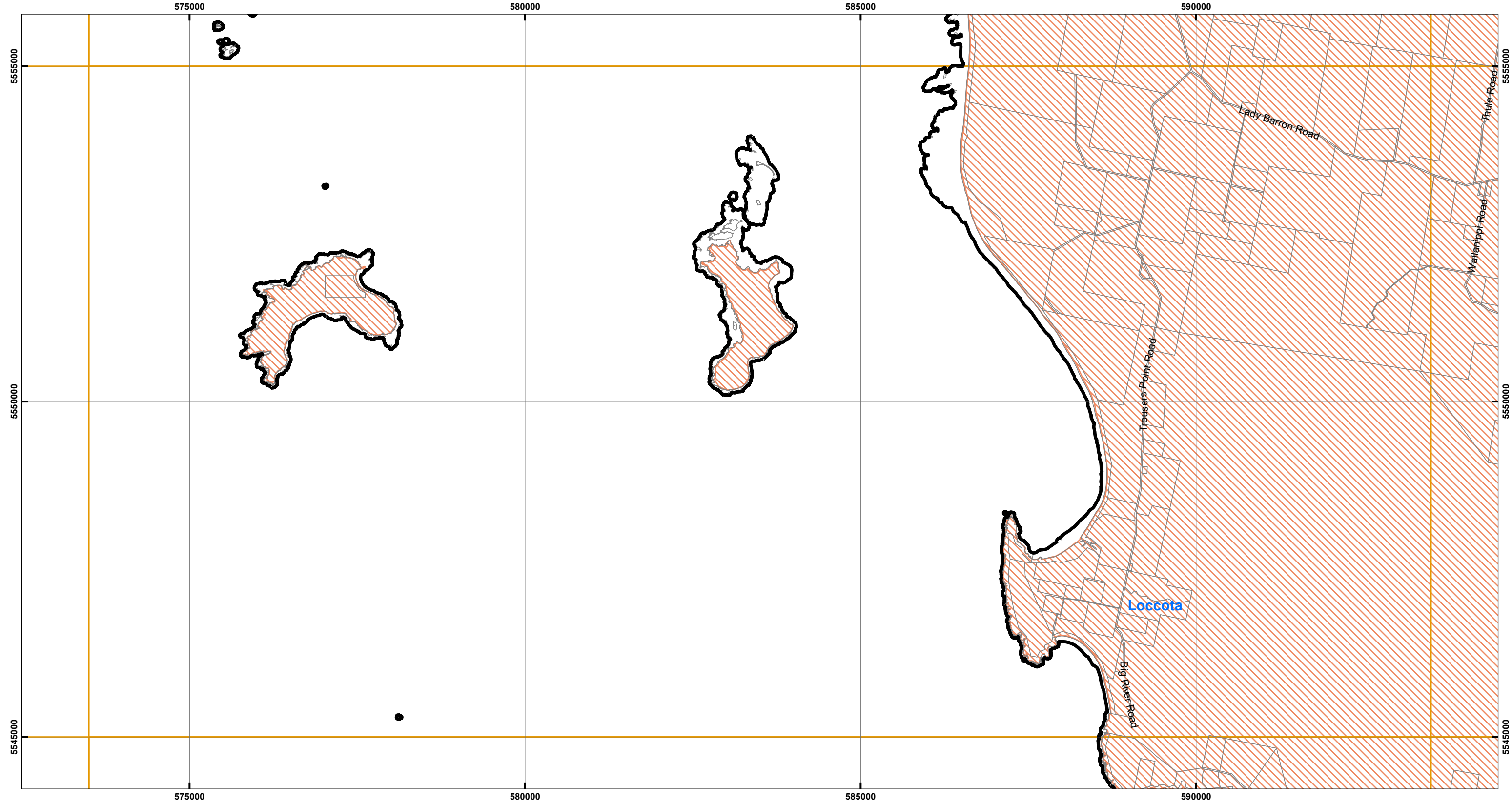
Disclaimer: Before taking any action based on data shown on this map, it should first be verified with the relevant council.

Date: 23/04/2021  
Doc. Version: 0

Prepared by  esk mapping & gis



# FLINDERS LOCAL PROVISIONS SCHEDULE - BUSHFIRE-PRONE AREAS OVERLAY



## Legend

### Bushfire-Prone Areas Code

 Bushfire-prone areas

 LPS Boundary

 Property Parcels

## MAP 17 OF 30

0 1,000 2,000 3,000  
Metres

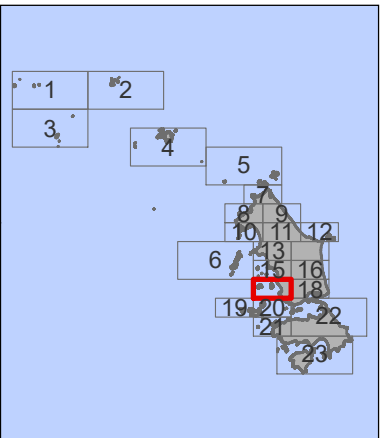
Coordinate System: GDA 1994 MGA Zone 55

Base data from theLIST, © State of Tasmania  
Land title data current as of 28/03/2021

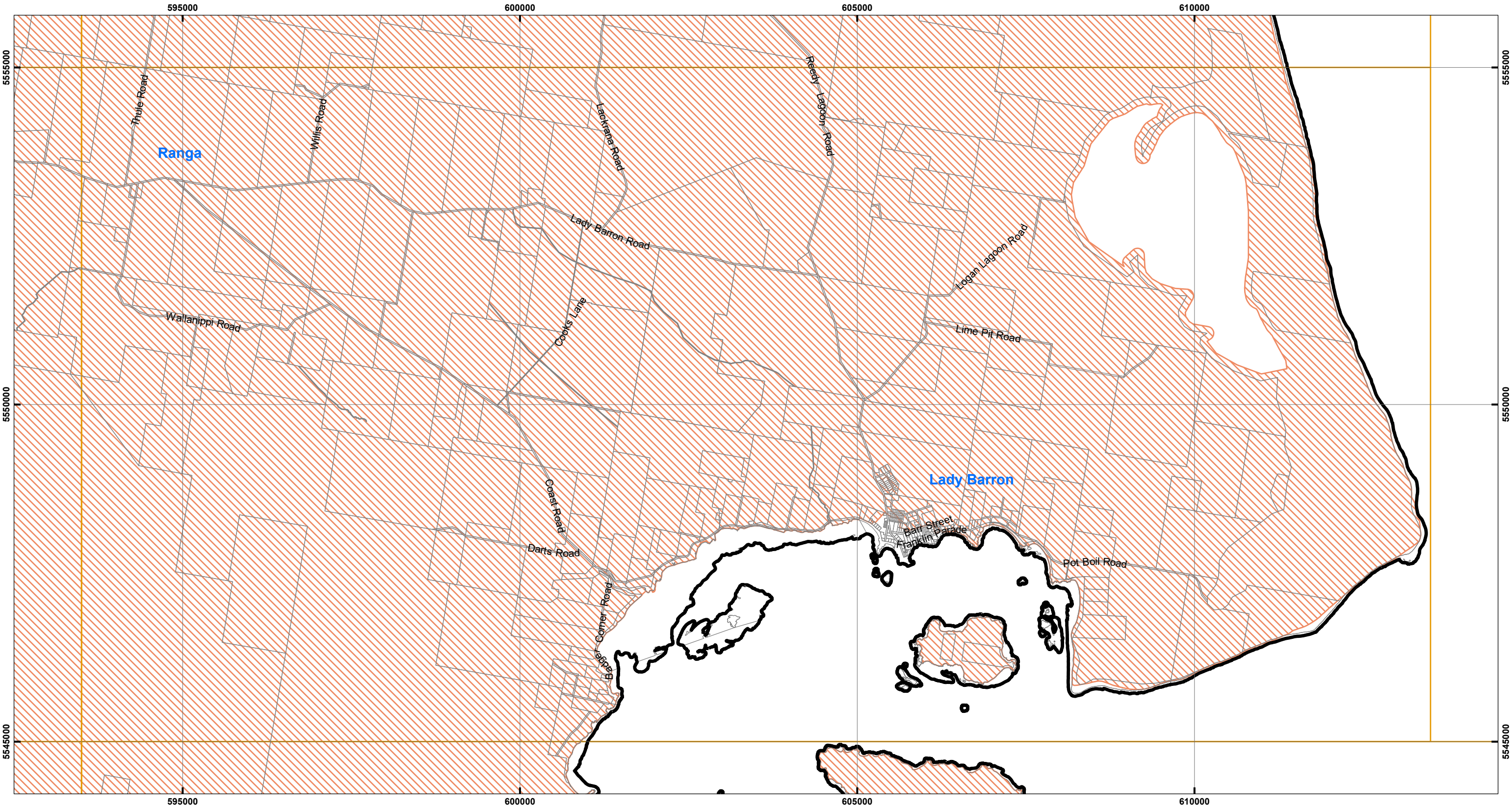
Disclaimer: Before taking any action based on  
data shown on this map, it should first be verified  
with the relevant council.

Date: 23/04/2021  
Doc. Version: 0

Prepared by  esk  
mapping  
& GIS





FLINDERS LOCAL PROVISIONS SCHEDULE - BUSHFIRE-PRONE AREAS OVERLAY




**Legend**

**Bushfire-Prone Areas Code**

 Bushfire-prone areas

 LPS Boundary

 Property Parcels

**MAP 18 OF 30**

01,0002,0003,000


Metres

Coordinate System: GDA 1994 MGA Zone 55

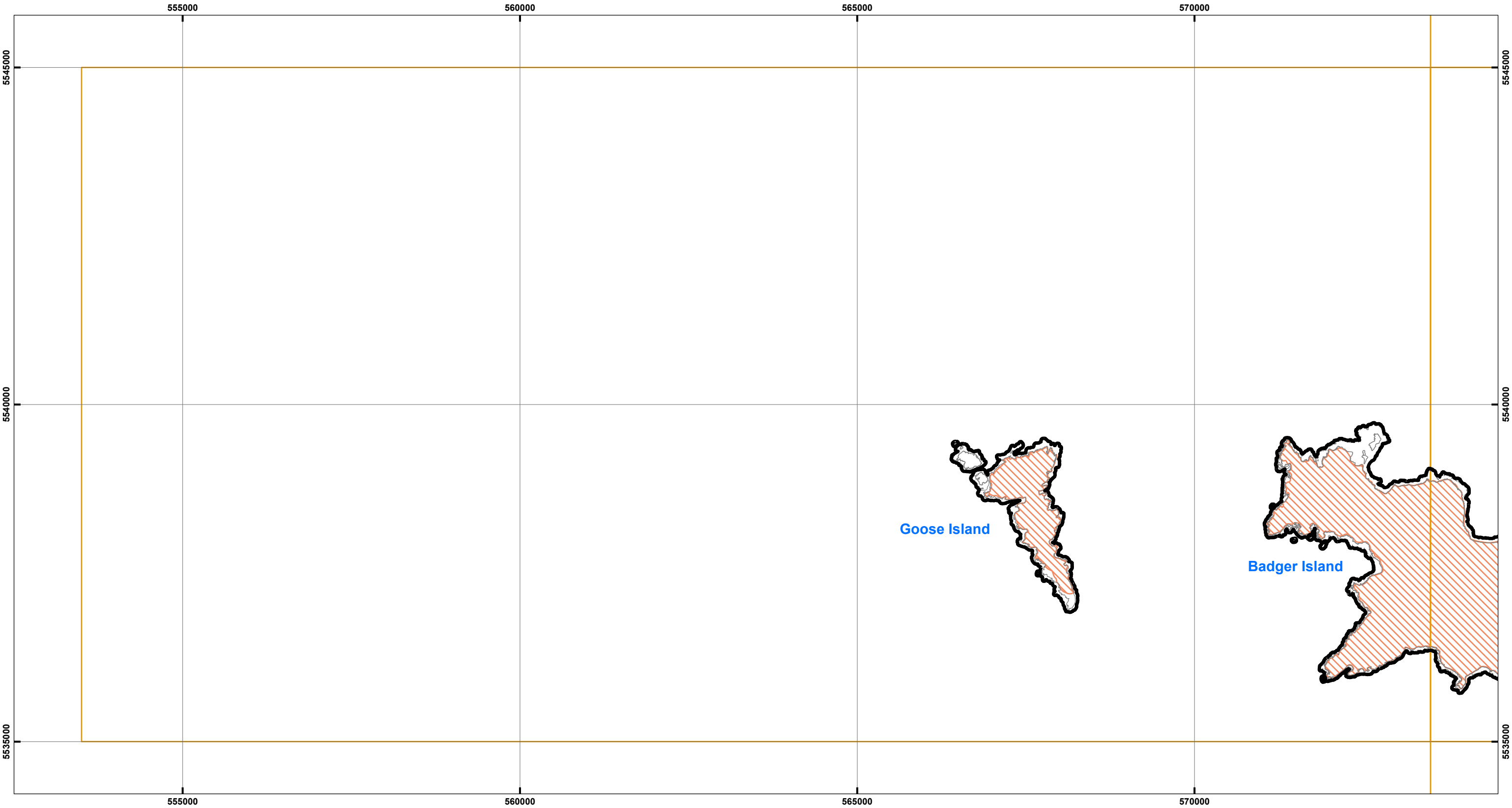
Base data from theLIST, © State of Tasmania  
Land title data current as of 28/03/2021




Disclaimer: Before taking any action based on data shown on this map, it should first be verified with the relevant council.

Date: 23/04/2021  
Doc. Version: 0

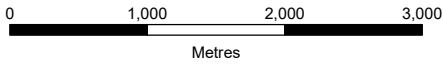
Prepared by 

# FLINDERS LOCAL PROVISIONS SCHEDULE - BUSHFIRE-PRONE AREAS OVERLAY



- Legend**
- Bushfire-Prone Areas Code**
-  Bushfire-prone areas
  -  LPS Boundary
  -  Property Parcels

## MAP 19 OF 30



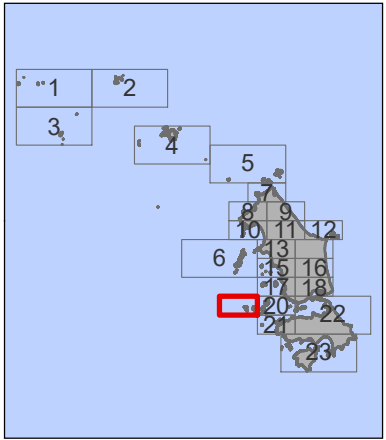
Coordinate System: GDA 1994 MGA Zone 55

Base data from theLIST, © State of Tasmania  
Land title data current as of 28/03/2021

Disclaimer: Before taking any action based on data shown on this map, it should first be verified with the relevant council.

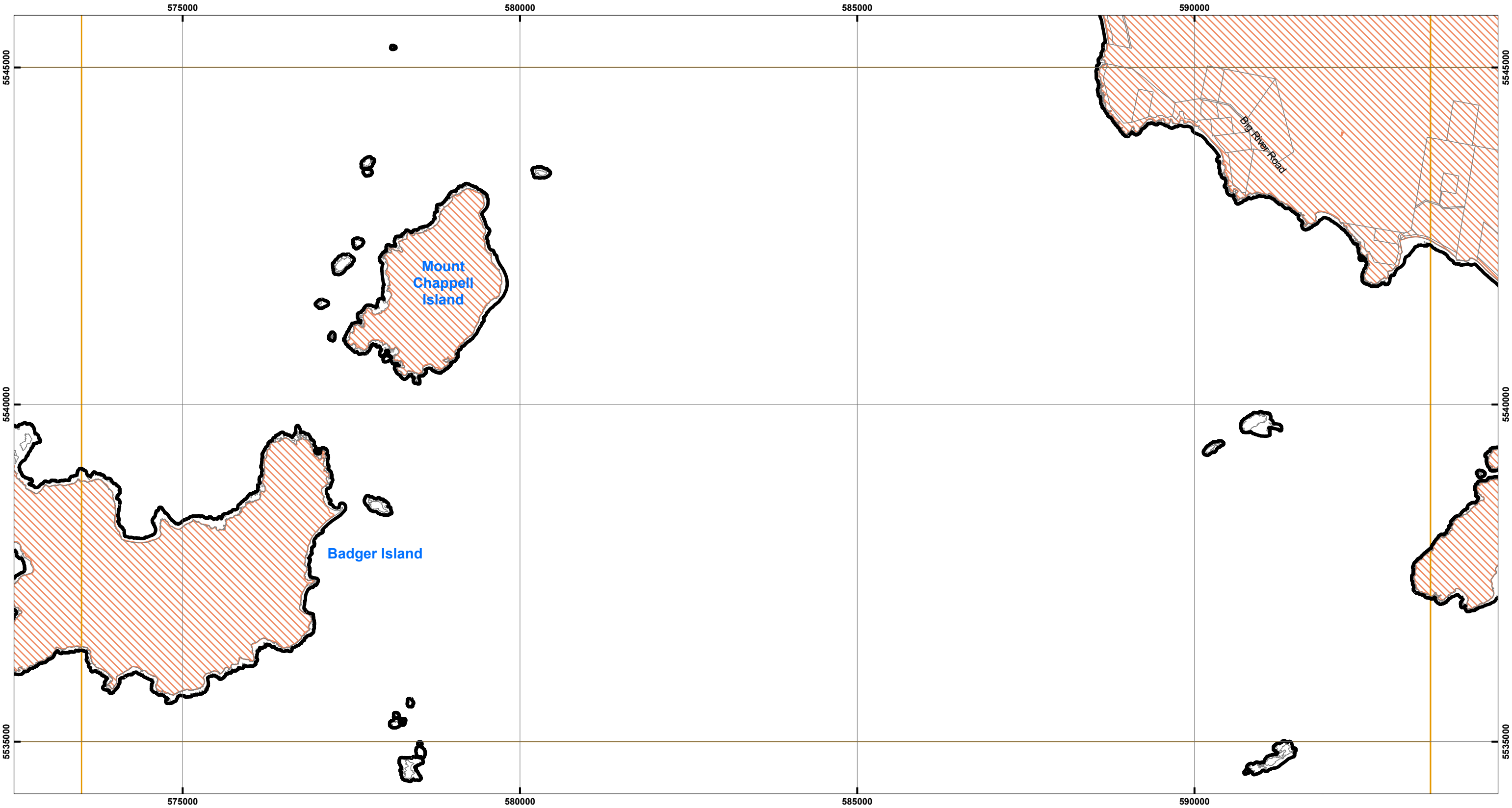
Date: 23/04/2021  
Doc. Version: 0

Prepared by 







FLINDERS LOCAL PROVISIONS SCHEDULE - BUSHFIRE-PRONE AREAS OVERLAY




**Legend**

**Bushfire-Prone Areas Code**

 Bushfire-prone areas

 LPS Boundary

 Property Parcels

**MAP 20 OF 30**

01,0002,0003,000


Metres

Coordinate System: GDA 1994 MGA Zone 55

Base data from theLIST, © State of Tasmania  
Land title data current as of 28/03/2021

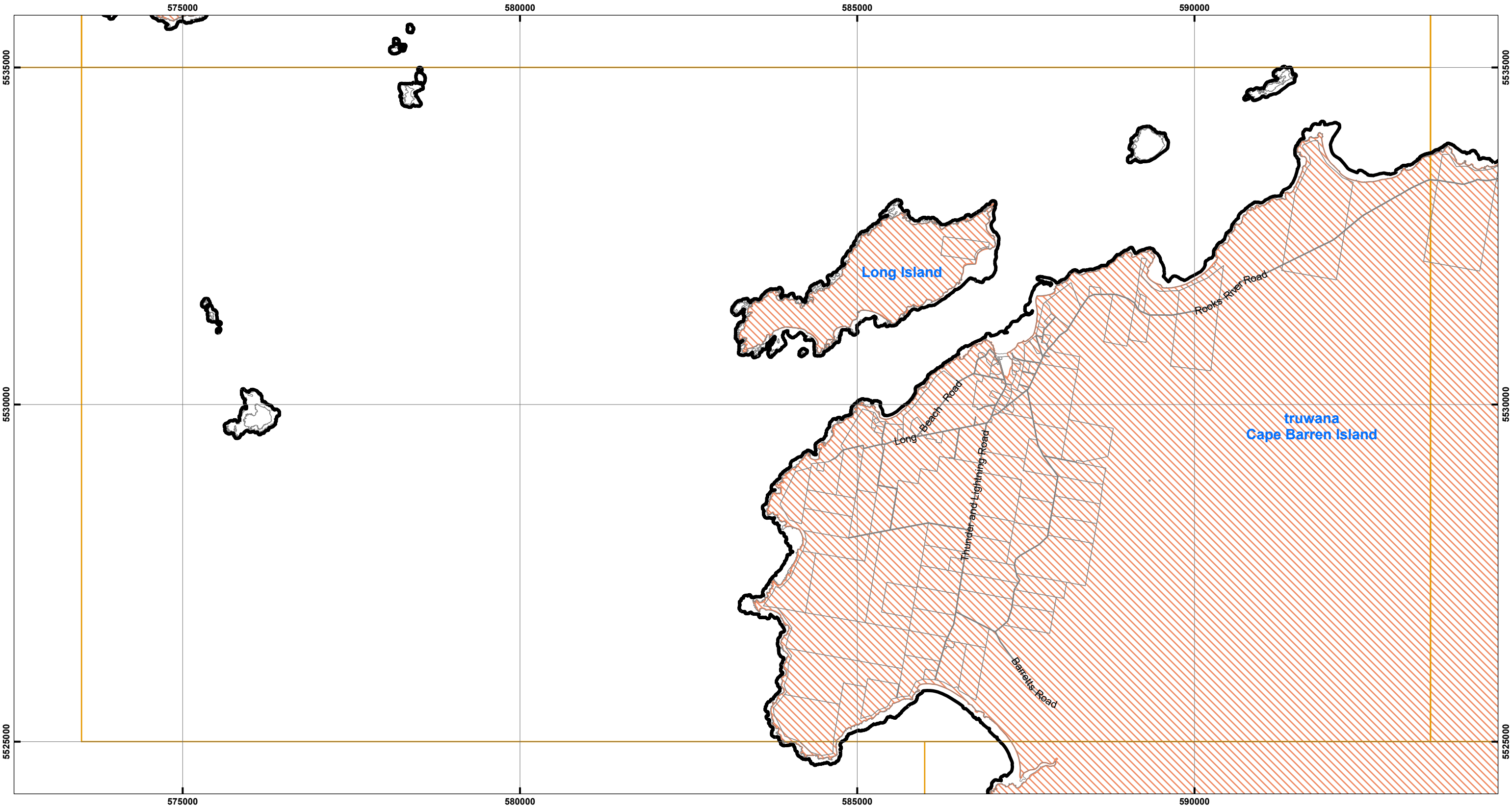
Disclaimer: Before taking any action based on data shown on this map,it should first be verified with the relevant council.

Date: 23/04/2021  
Doc. Version: 0

Prepared by 





FLINDERS LOCAL PROVISIONS SCHEDULE - BUSHFIRE-PRONE AREAS OVERLAY




**Legend**

**Bushfire-Prone Areas Code**

 Bushfire-prone areas

 LPS Boundary

 Property Parcels

**MAP 21 OF 30**

01,0002,0003,000


Metres

Coordinate System: GDA 1994 MGA Zone 55

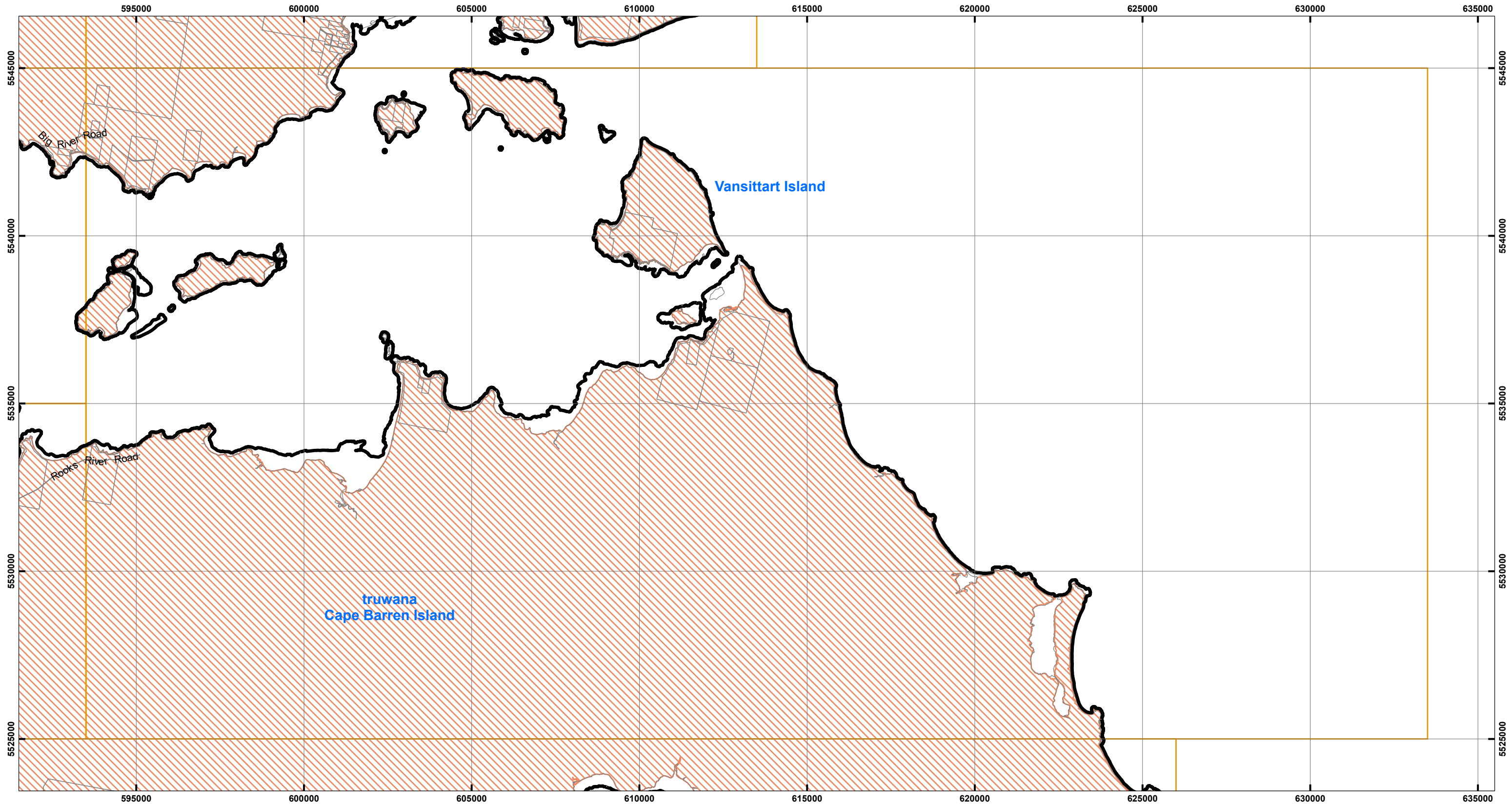
Base data from theLIST, © State of Tasmania  
Land title data current as of 28/03/2021

Disclaimer: Before taking any action based on data shown on this map, it should first be verified with the relevant council.

Date: 23/04/2021  
Doc. Version: 0

Prepared by 

# FLINDERS LOCAL PROVISIONS SCHEDULE - BUSHFIRE-PRONE AREAS OVERLAY



## Legend

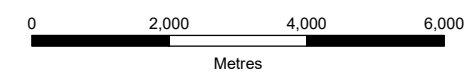
### Bushfire-Prone Areas Code

 Bushfire-prone areas

 LPS Boundary

 Property Parcels

## MAP 22 OF 30



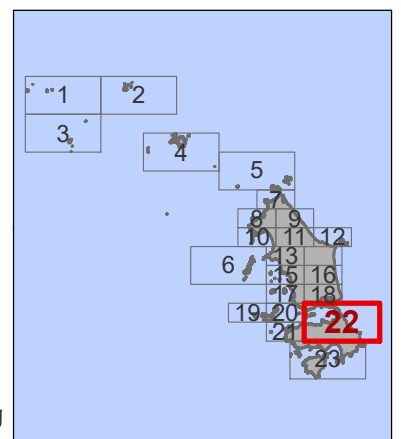
Coordinate System: GDA 1994 MGA Zone 55

Base data from theLIST, © State of Tasmania  
Land title data current as of 28/03/2021

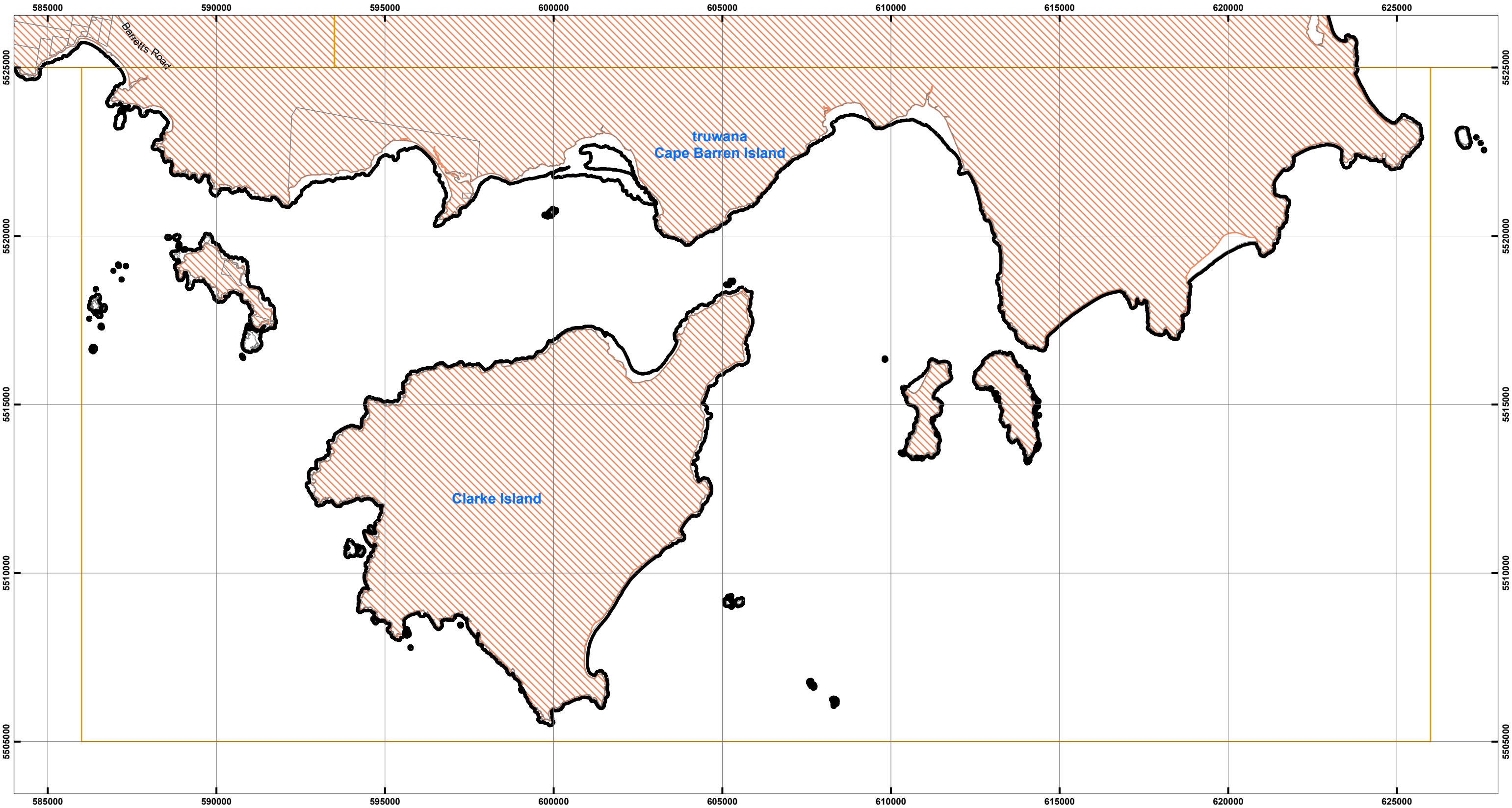
Disclaimer: Before taking any action based on data shown on this map, it should first be verified with the relevant council.

Date: 23/04/2021  
Doc. Version: 0

Prepared by  esk mapping & GIS




FLINDERS LOCAL PROVISIONS SCHEDULE - BUSHFIRE-PRONE AREAS OVERLAY




Legend

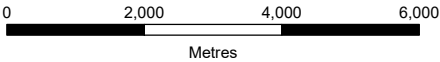
Bushfire-Prone Areas Code

 Bushfire-prone areas

 LPS Boundary

 Property Parcels

MAP 23 OF 30



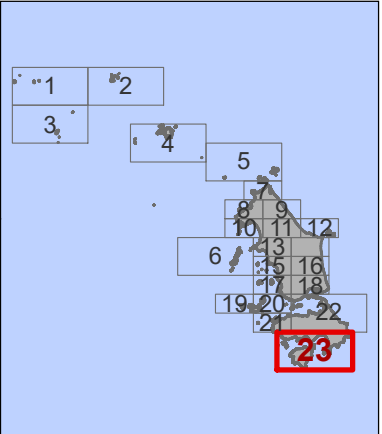
Coordinate System: GDA 1994 MGA Zone 55

Base data from theLIST, © State of Tasmania  
Land title data current as of 28/03/2021

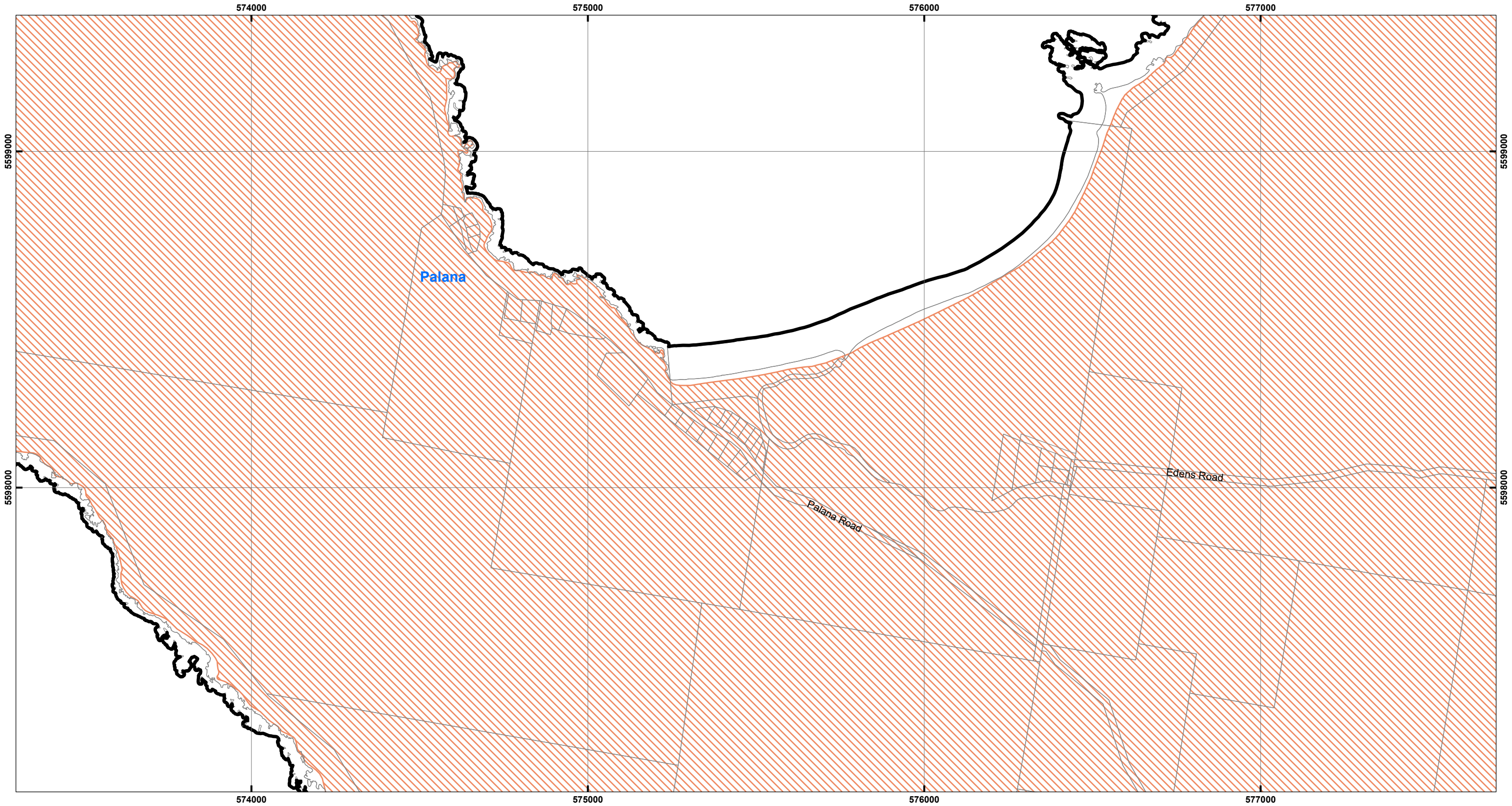
Disclaimer: Before taking any action based on data shown on this map, it should first be verified with the relevant council.




Date: 23/04/2021  
Doc. Version: 0

Prepared by 

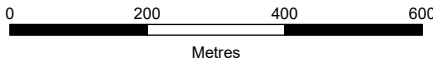


**FLINDERS LOCAL PROVISIONS SCHEDULE - BUSHFIRE-PRONE AREAS OVERLAY**



- Legend**
- Bushfire-Prone Areas Code**
-  Bushfire-prone areas
  -  LPS Boundary
  -  Property Parcels

**MAP 24 OF 30**



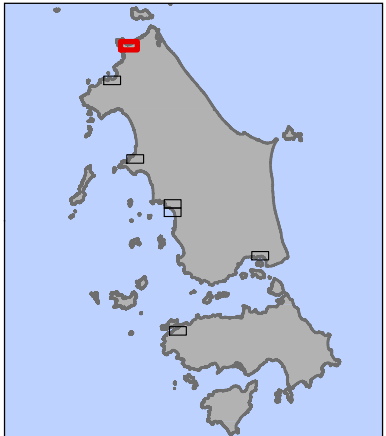
Coordinate System: GDA 1994 MGA Zone 55

Base data from theLIST, © State of Tasmania  
Land title data current as of 28/03/2021

Disclaimer: Before taking any action based on data shown on this map, it should first be verified with the relevant council.

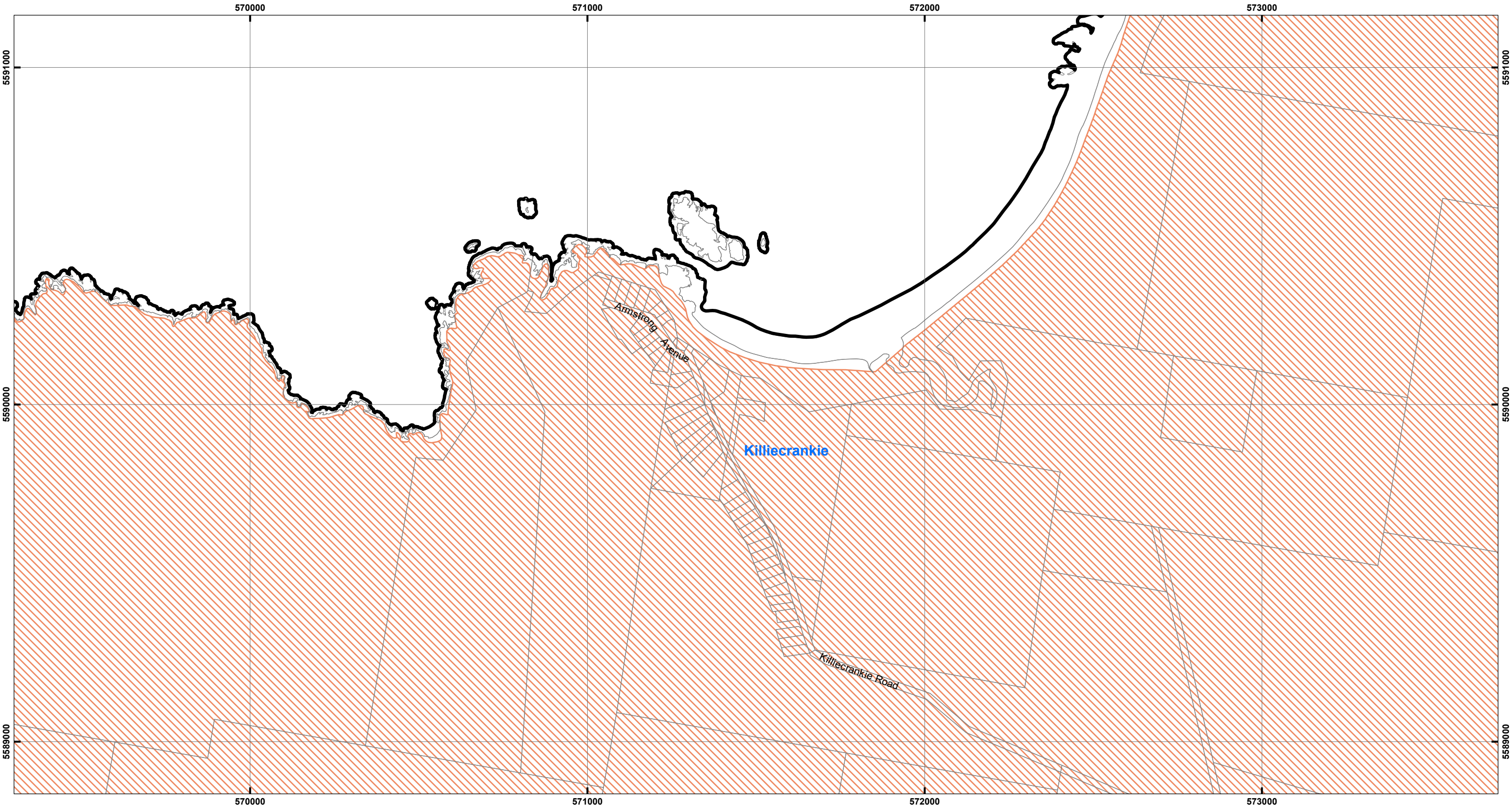
Date: 23/04/2021  
Doc. Version: 0

Prepared by  esk mapping & GIS







FLINDERS LOCAL PROVISIONS SCHEDULE - BUSHFIRE-PRONE AREAS OVERLAY




**Legend**

**Bushfire-Prone Areas Code**

 Bushfire-prone areas

 LPS Boundary

 Property Parcels

**MAP 25 OF 30**

0200400600


Metres

Coordinate System: GDA 1994 MGA Zone 55

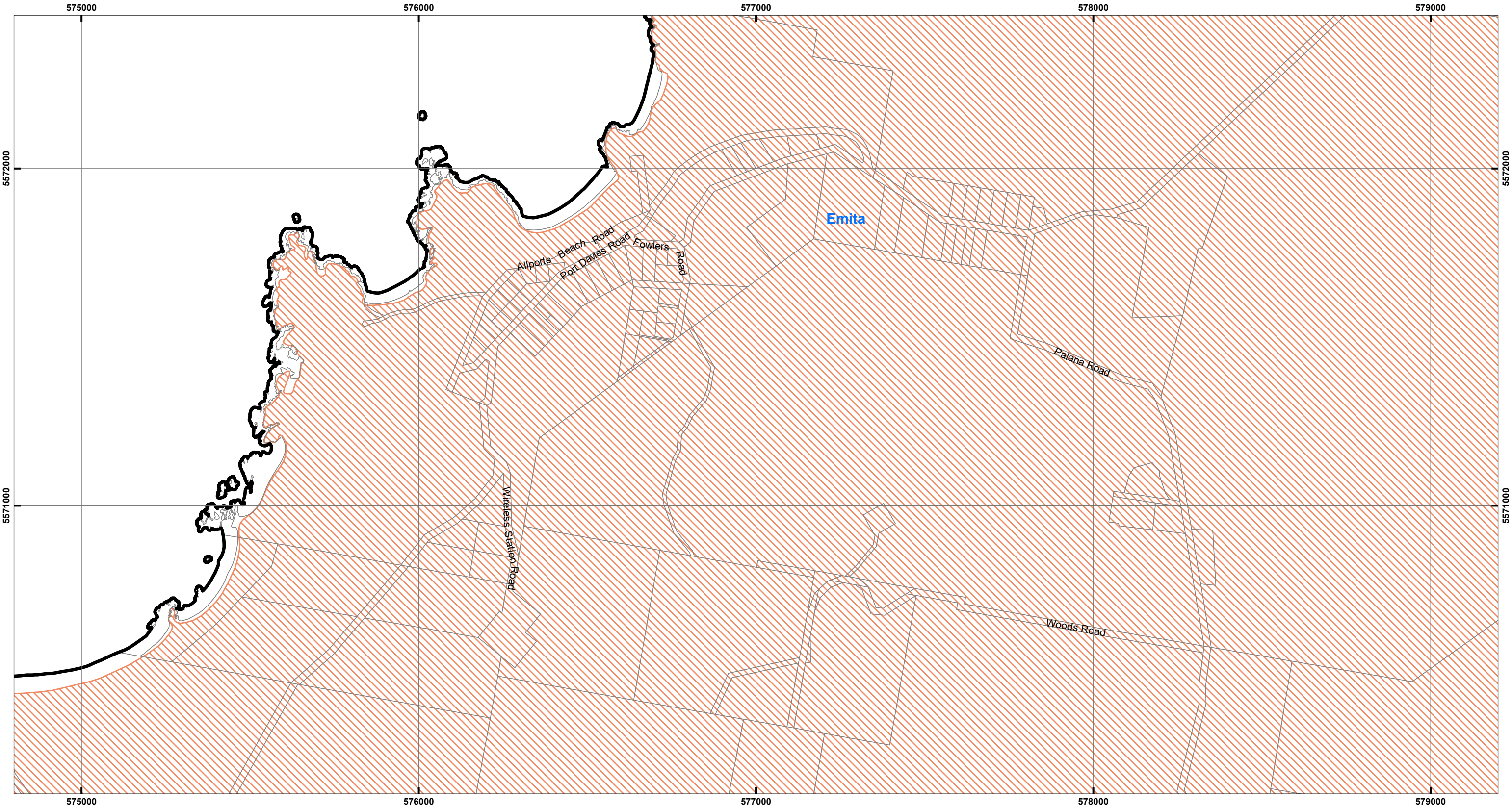
Base data from theLIST, © State of Tasmania  
Land title data current as of 28/03/2021

Disclaimer: Before taking any action based on data shown on this map, it should first be verified with the relevant council.

Date: 23/04/2021  
Doc. Version: 0


Prepared by 

# FLINDERS LOCAL PROVISIONS SCHEDULE - BUSHFIRE-PRONE AREAS OVERLAY



## Legend

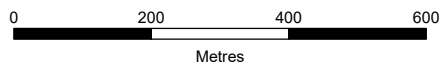
### Bushfire-Prone Areas Code

 Bushfire-prone areas

 LPS Boundary

 Property Parcels

## MAP 26 OF 30



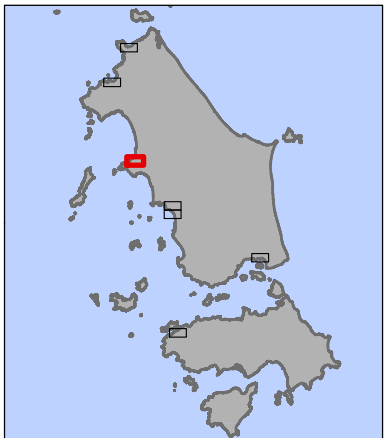
Coordinate System: GDA 1994 MGA Zone 55

Base data from theLIST, © State of Tasmania  
Land title data current as of 28/03/2021

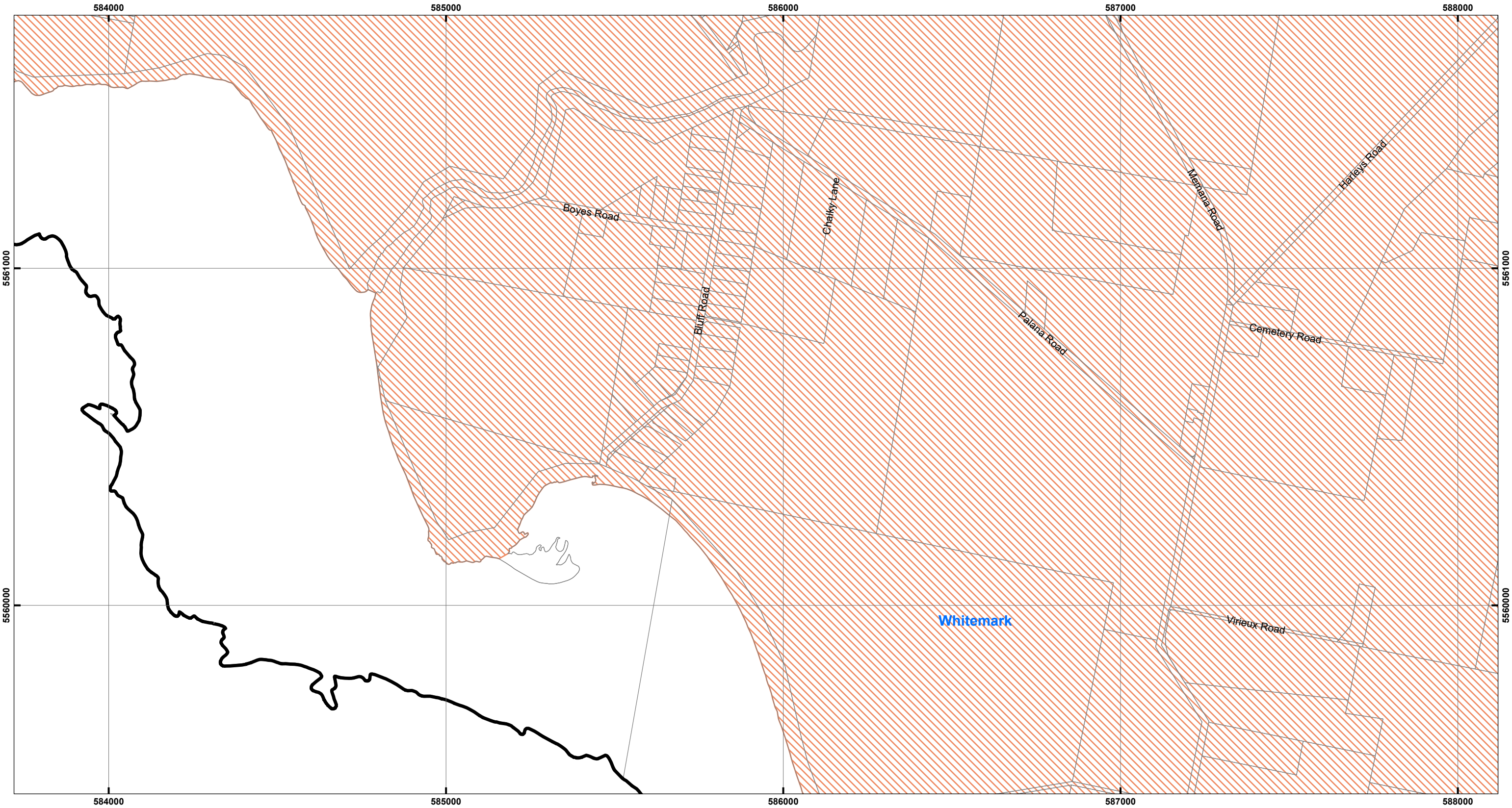
Disclaimer: Before taking any action based on data shown on this map, it should first be verified with the relevant council.

Date: 23/04/2021  
Doc. Version: 0

Prepared by  esk mapping & GIS





# FLINDERS LOCAL PROVISIONS SCHEDULE - BUSHFIRE-PRONE AREAS OVERLAY




**Legend**

**Bushfire-Prone Areas Code**

 Bushfire-prone areas

 LPS Boundary

 Property Parcels

**MAP 27 OF 30**

0200400600


Metres

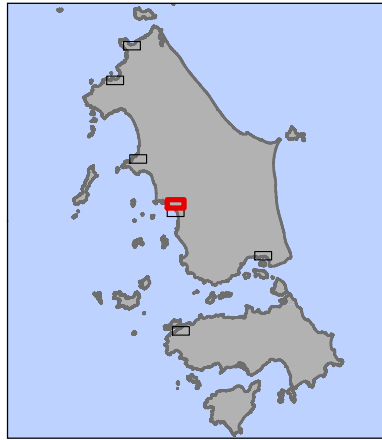
Coordinate System: GDA 1994 MGA Zone 55

Base data from theLIST, © State of Tasmania  
Land title data current as of 28/03/2021

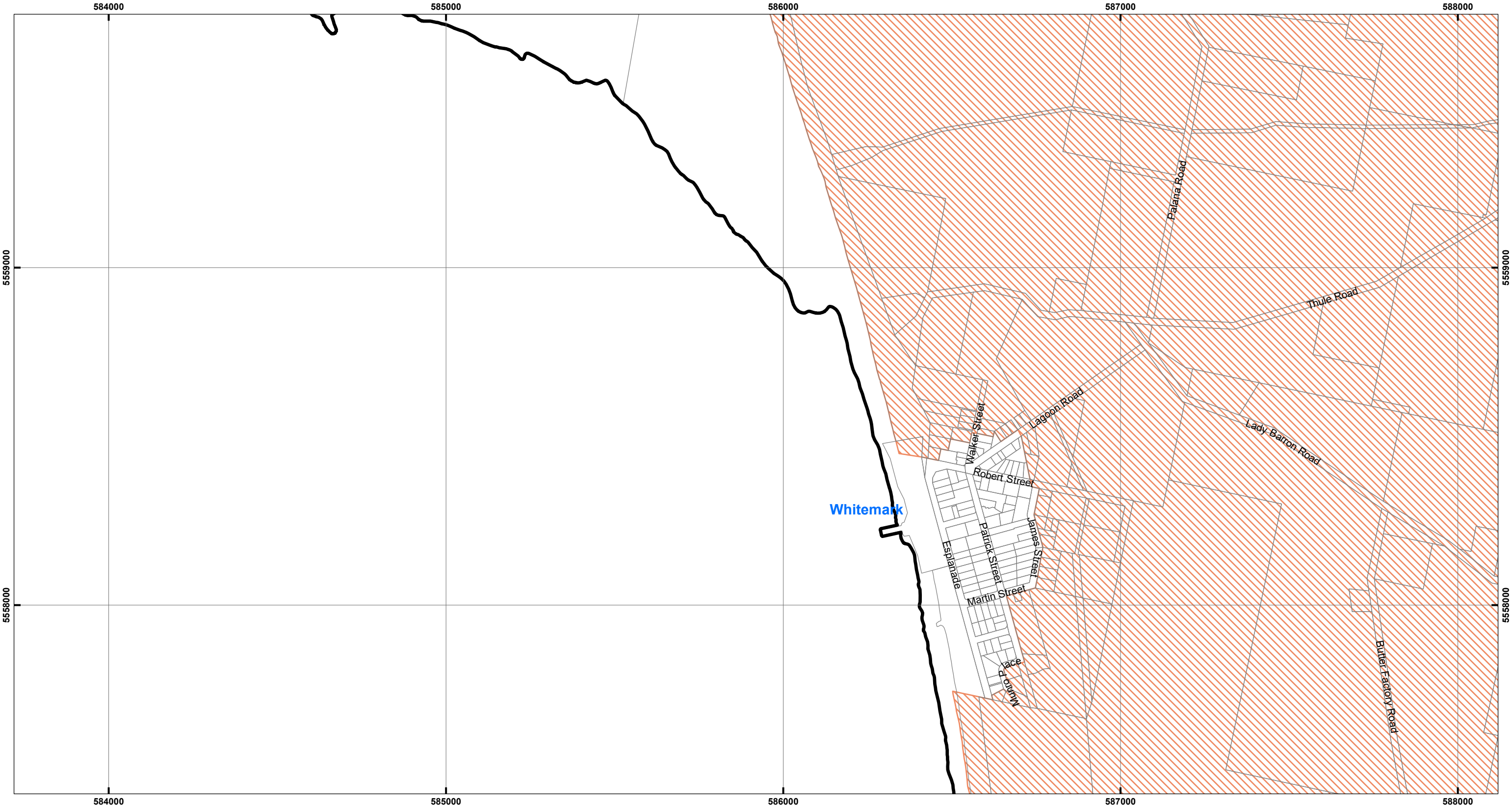
Disclaimer: Before taking any action based on data shown on this map, it should first be verified with the relevant council.

Date: 23/04/2021  
Doc. Version: 0

Prepared by 




# FLINDERS LOCAL PROVISIONS SCHEDULE - BUSHFIRE-PRONE AREAS OVERLAY




## Legend

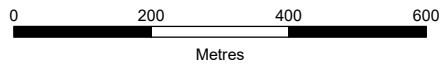
### Bushfire-Prone Areas Code

 Bushfire-prone areas

 LPS Boundary

 Property Parcels

## MAP 28 OF 30



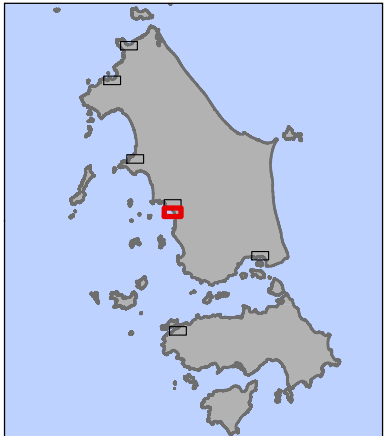
Coordinate System: GDA 1994 MGA Zone 55

Base data from theLIST, © State of Tasmania  
Land title data current as of 28/03/2021

Disclaimer: Before taking any action based on  
data shown on this map, it should first be verified  
with the relevant council.

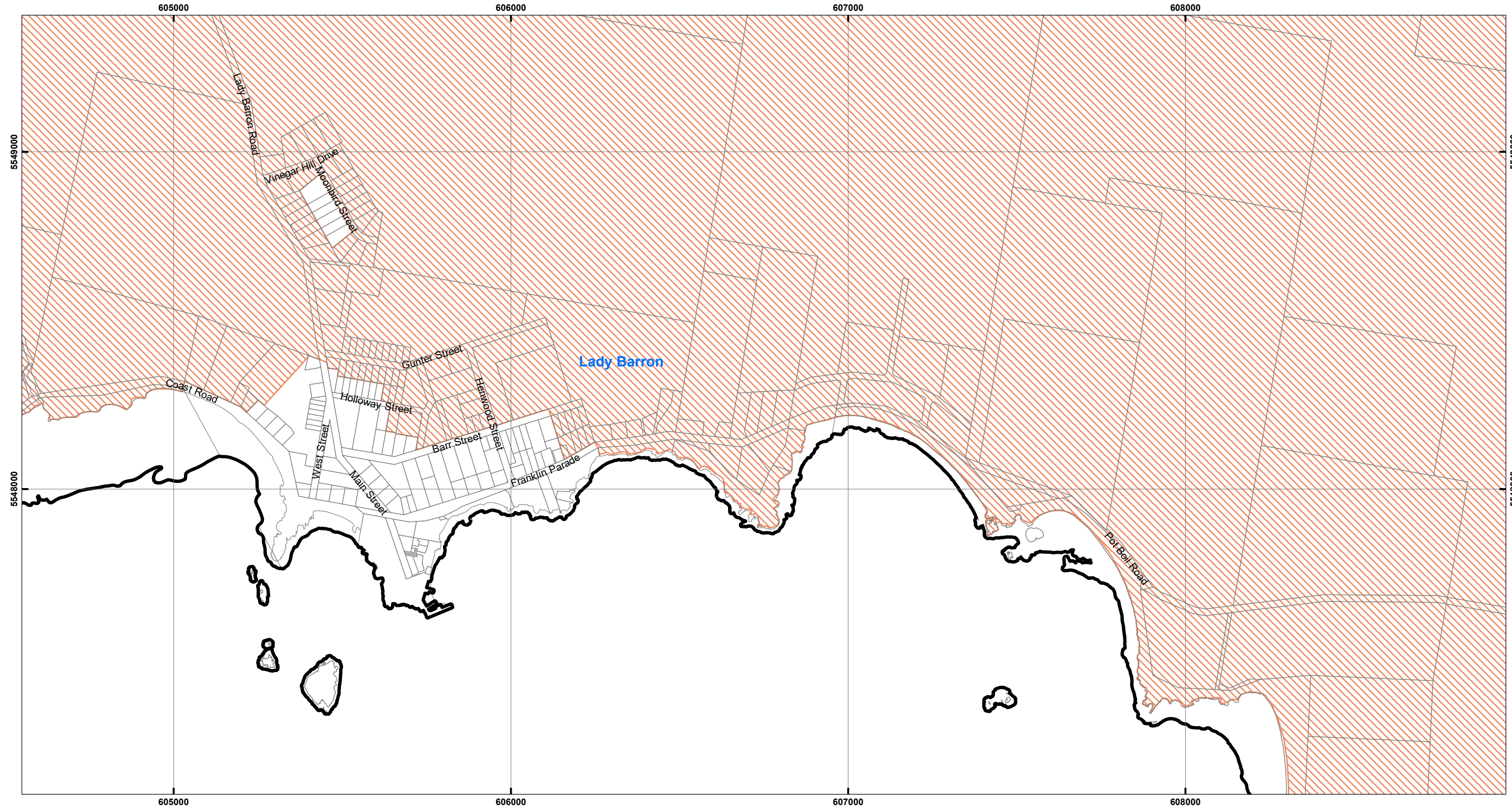
Date: 23/04/2021  
Doc. Version: 0

Prepared by  esk  
mapping  
& GIS







# FLINDERS LOCAL PROVISIONS SCHEDULE - BUSHFIRE-PRONE AREAS OVERLAY




**Legend**

**Bushfire-Prone Areas Code**

 Bushfire-prone areas

 LPS Boundary

 Property Parcels

## MAP 29 OF 30

0200400600


Metres

Coordinate System: GDA 1994 MGA Zone 55

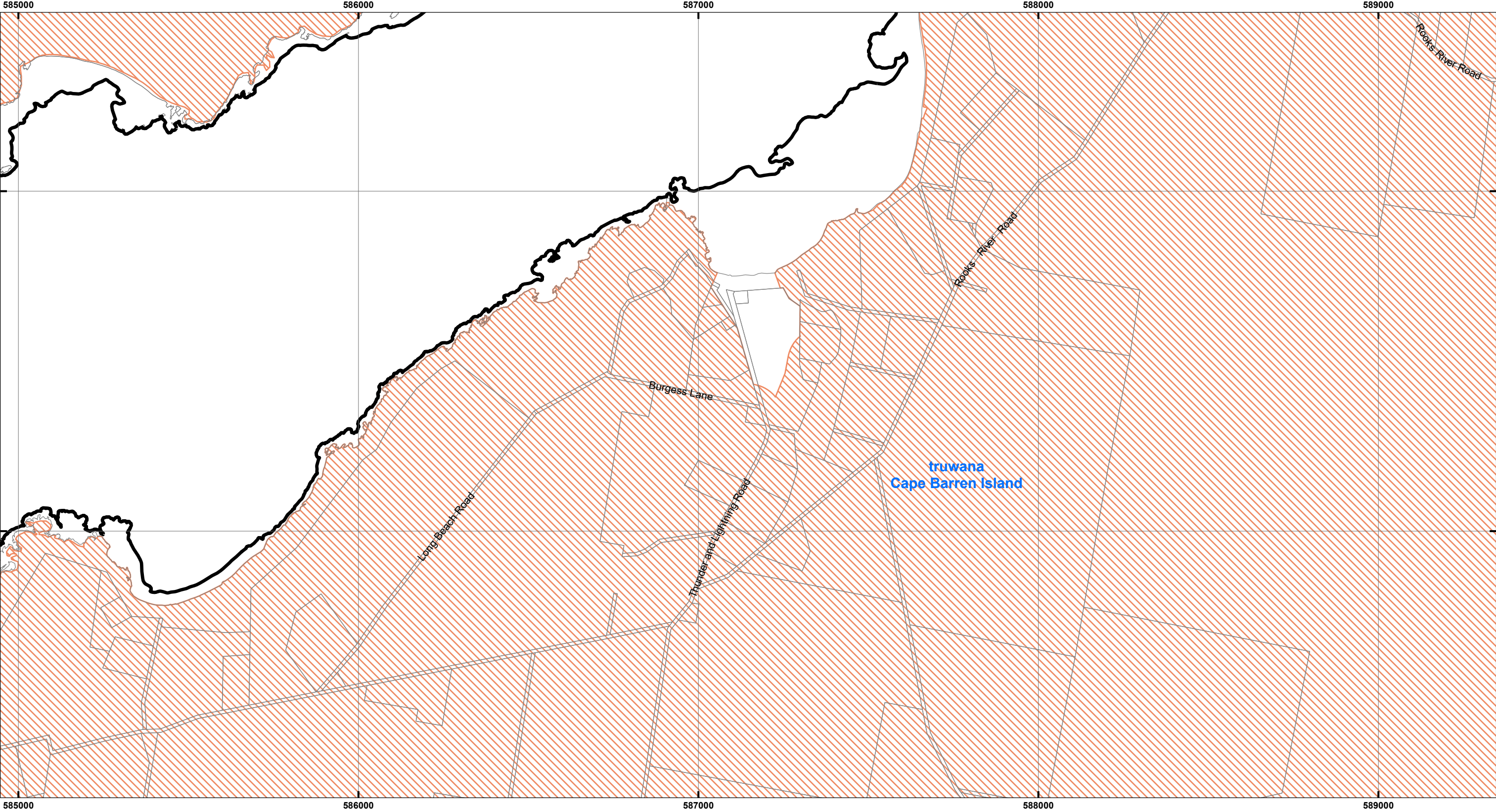
Base data from theLIST, © State of Tasmania  
Land title data current as of 28/03/2021

Disclaimer: Before taking any action based on data shown on this map, it should first be verified with the relevant council.

Date: 23/04/2021  
Doc. Version: 0


Prepared by 


FLINDERS LOCAL PROVISIONS SCHEDULE - BUSHFIRE-PRONE AREAS OVERLAY




**Legend**

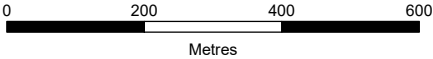
**Bushfire-Prone Areas Code**

 Bushfire-prone areas

 LPS Boundary

 Property Parcels

MAP 30 OF 30



Coordinate System: GDA 1994 MGA Zone 55

Base data from theLIST, © State of Tasmania  
Land title data current as of 28/03/2021

Disclaimer: Before taking any action based on data shown on this map, it should first be verified with the relevant council.

Date: 23/04/2021  
Doc. Version: 0

Prepared by 

