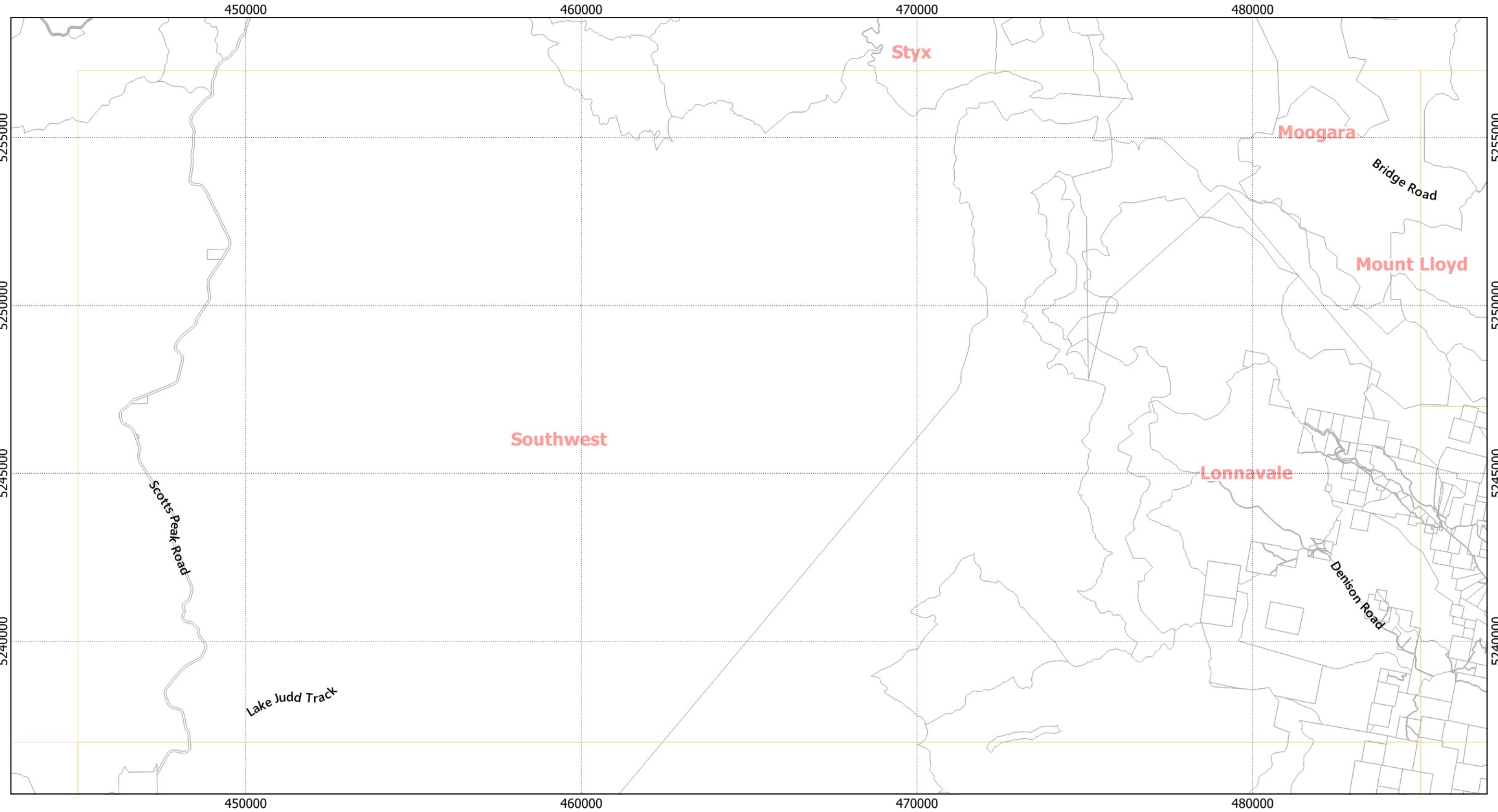


Potential Dispersive Soils Specific Area Plan



Legend



Potential Dispersive Soils Specific Area Plan

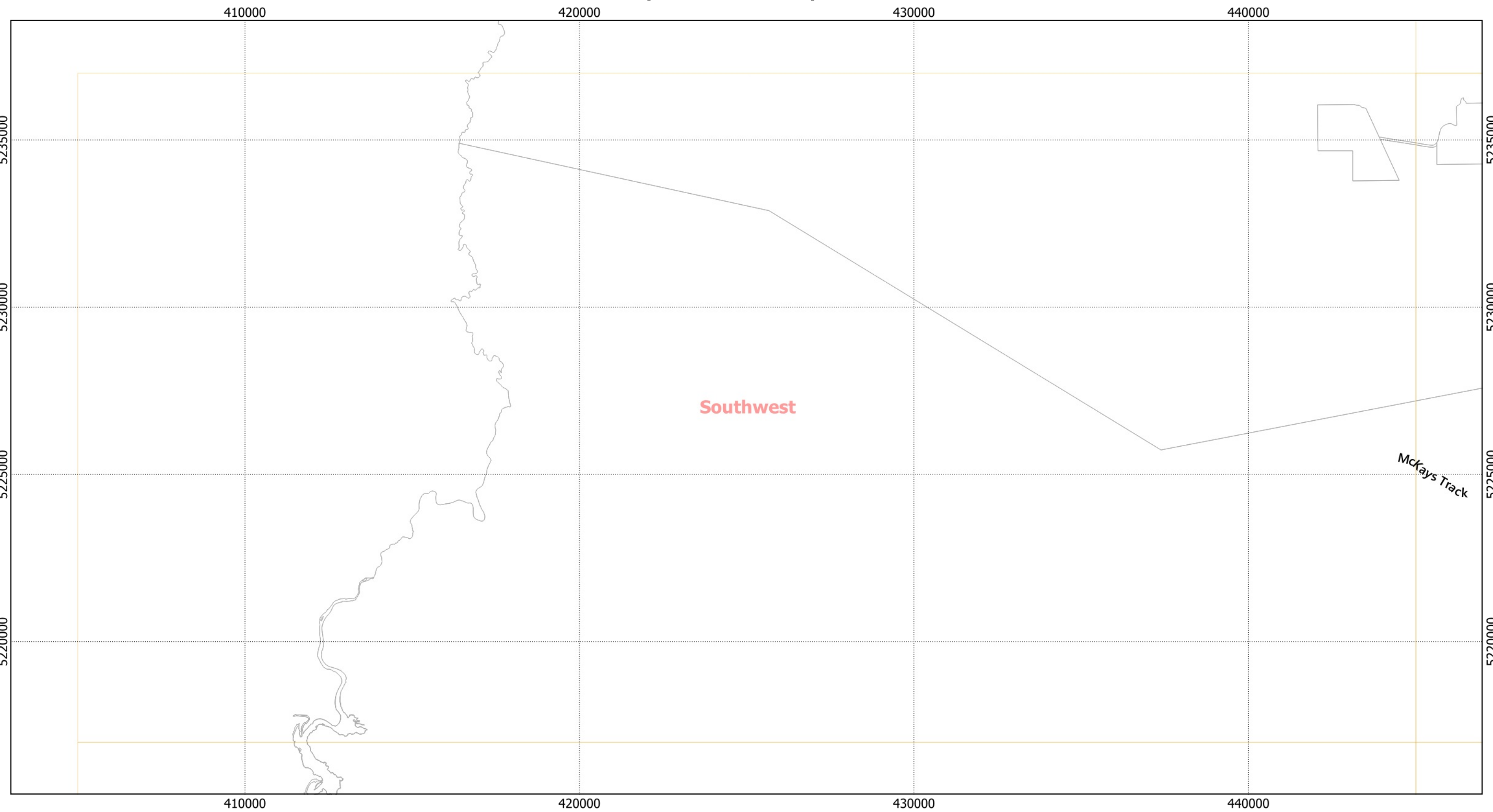


Map 1 of 24

0 1,000 2,000 3,000 4,000 5,000 m



Potential Dispersive Soils Specific Area Plan



Legend



Potential Dispersive Soils Specific Area Plan

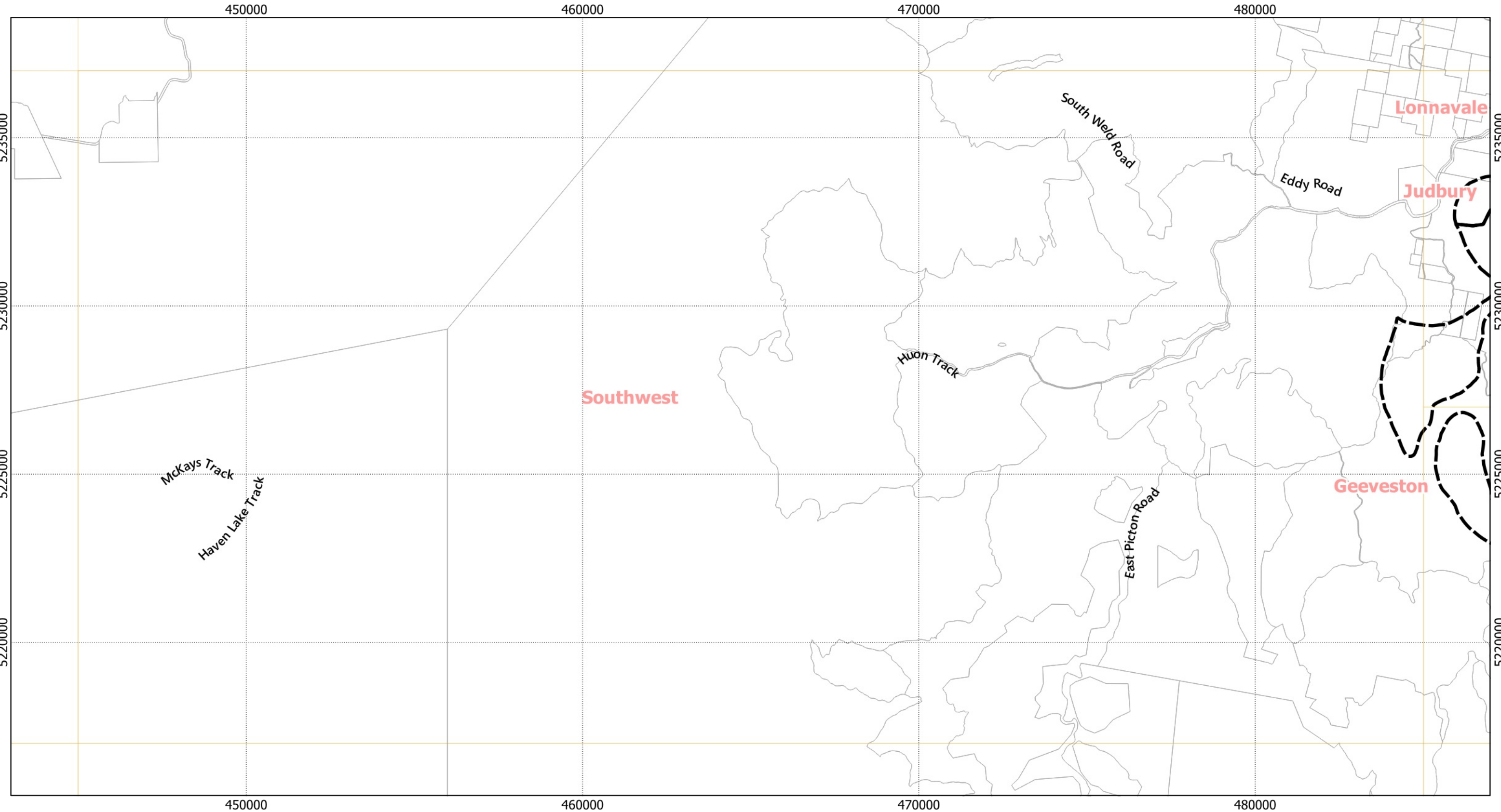


Map 2 of 24

0 1,000 2,000 3,000 4,000 5,000 m



Potential Dispersive Soils Specific Area Plan



Legend



Potential Dispersive Soils Specific Area Plan



Map 3 of 24

0 1,000 2,000 3,000 4,000 5,000 m



Potential Dispersive Soils Specific Area Plan

410000

420000

430000

440000

5215000

5210000

5205000

5200000

5215000

5210000

5205000

5200000

Southwest

Port Davey Track

410000

420000

430000

440000

Legend

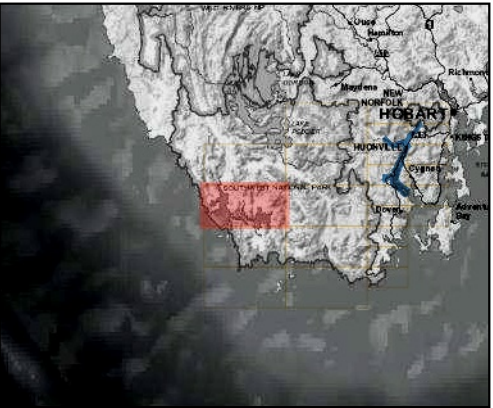


Potential Dispersive Soils Specific Area Plan

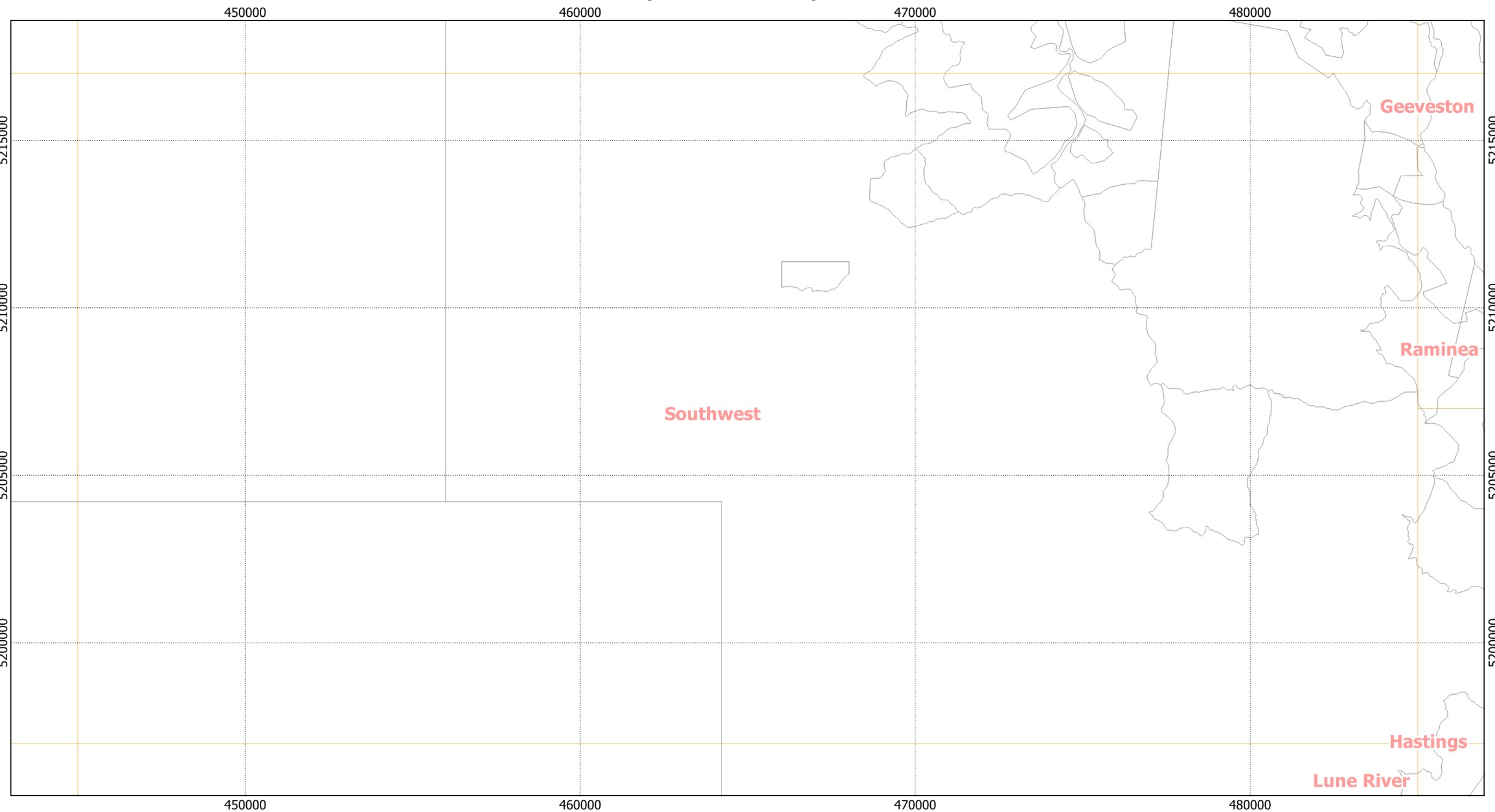


Map 4 of 24

0 1,000 2,000 3,000 4,000 5,000 m



Potential Dispersive Soils Specific Area Plan



Legend



Potential Dispersive Soils Specific Area Plan

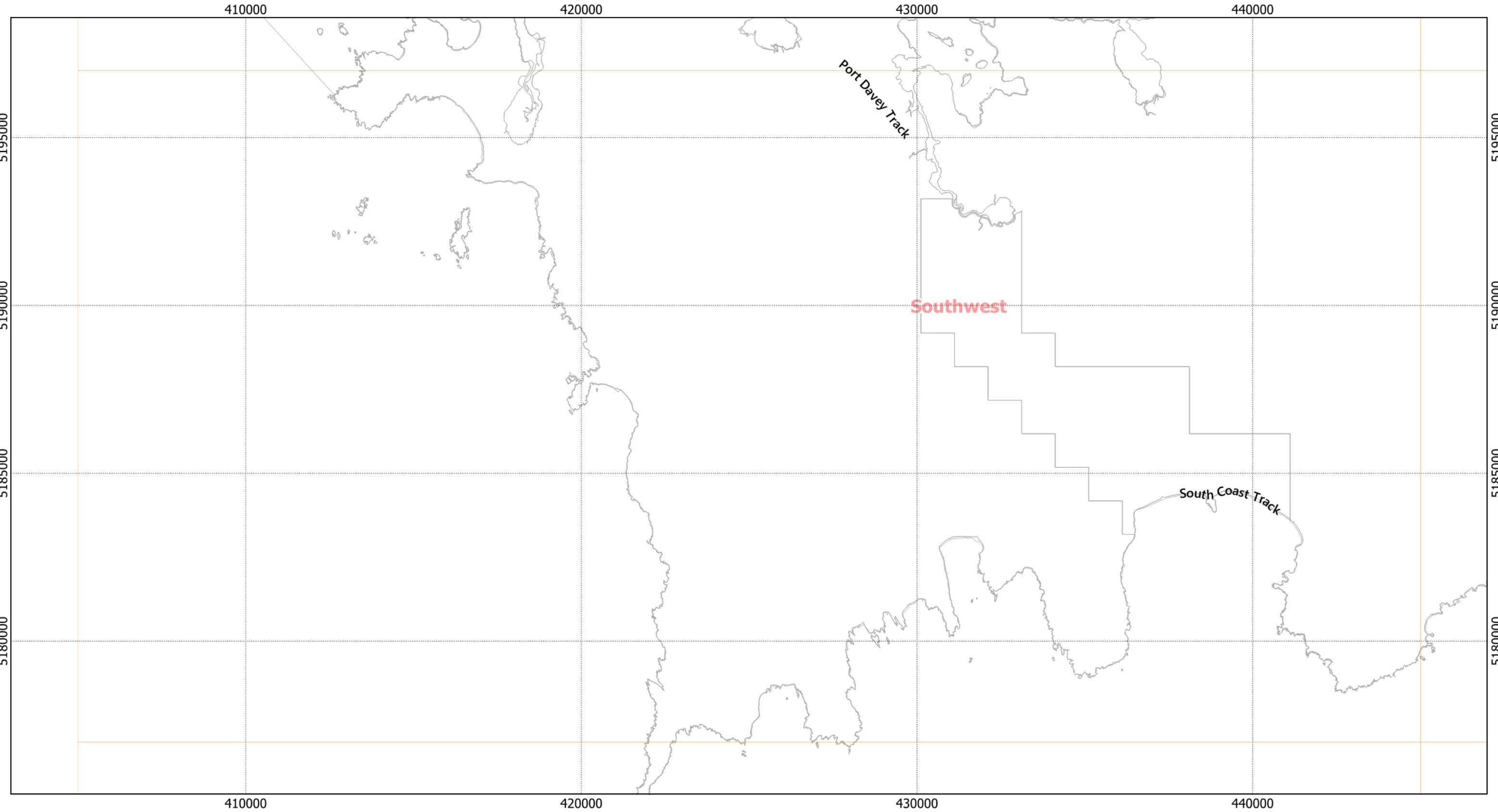


Map 5 of 24

0 1,000 2,000 3,000 4,000 5,000 m



Potential Dispersive Soils Specific Area Plan



Legend

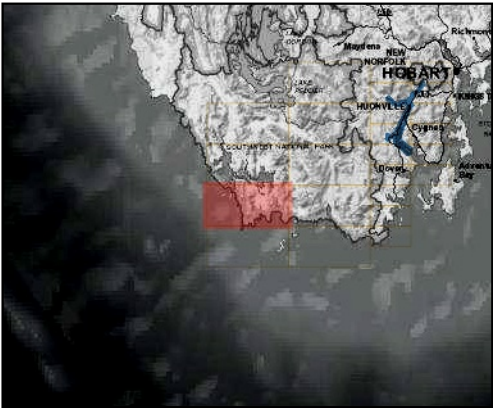


Potential Dispersive Soils Specific Area Plan

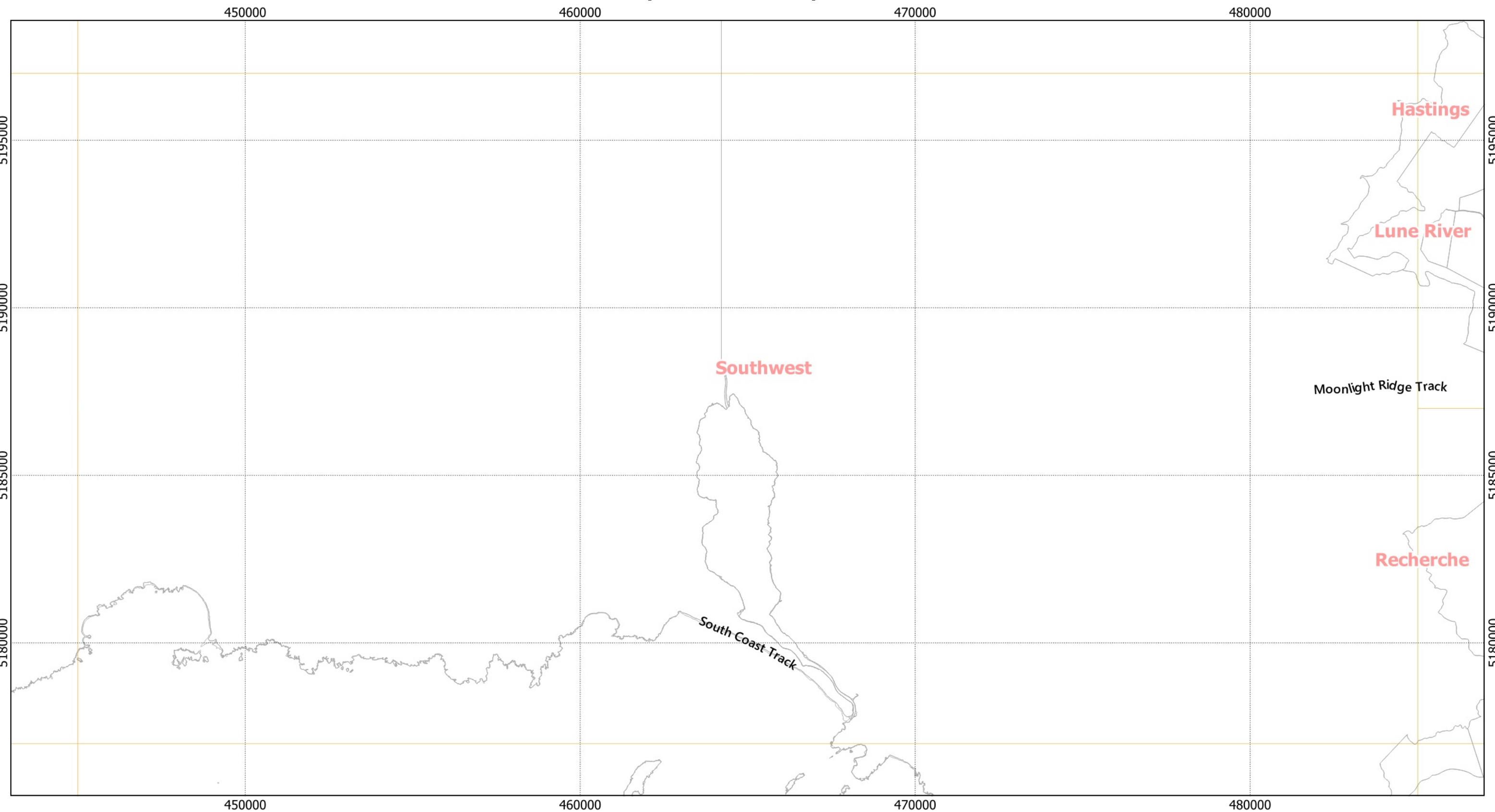


Map 6 of 24

0 1,000 2,000 3,000 4,000 5,000 m



Potential Dispersive Soils Specific Area Plan



Legend



Potential Dispersive Soils Specific Area Plan

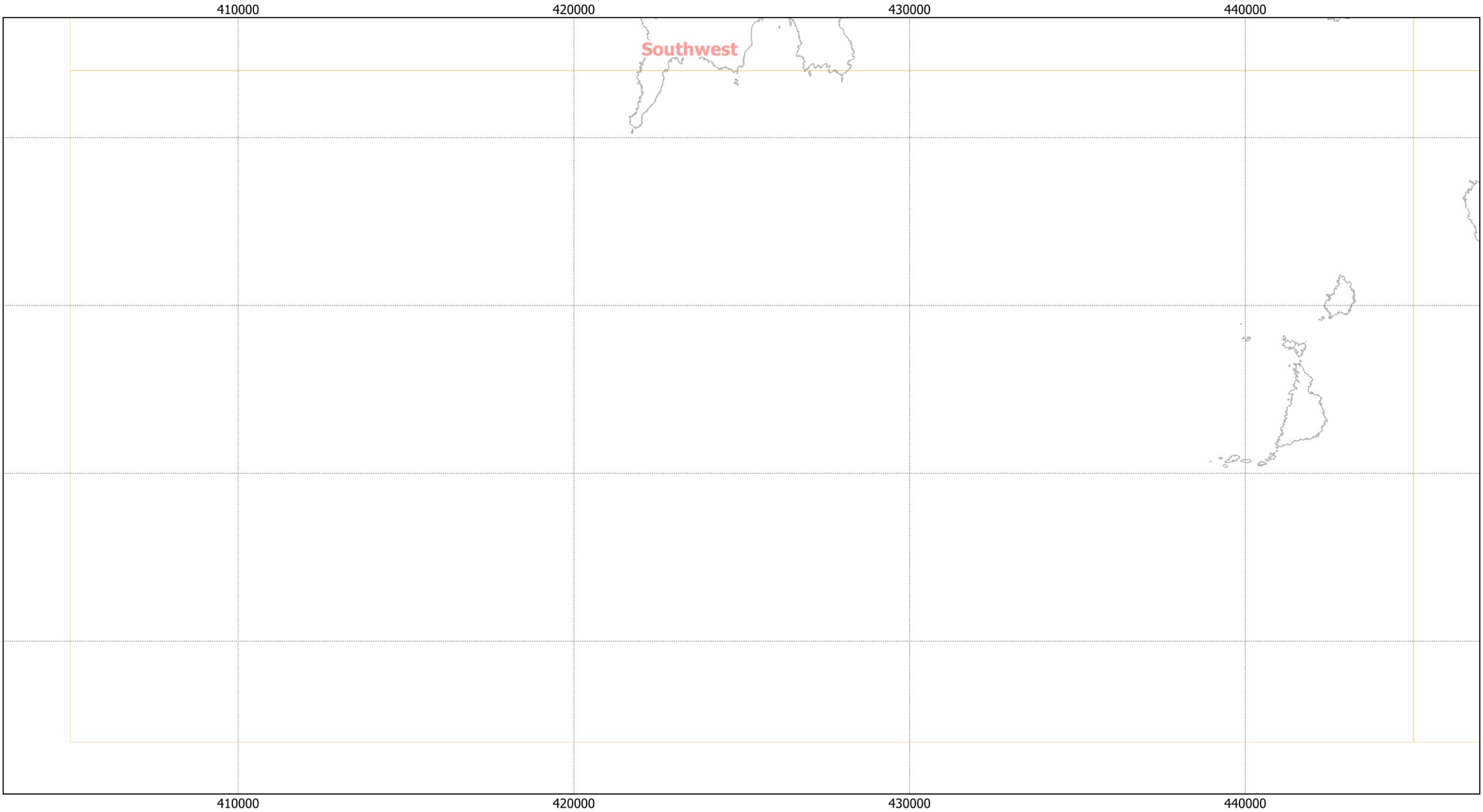


Map 7 of 24

0 1,000 2,000 3,000 4,000 5,000 m



Potential Dispersive Soils Specific Area Plan



Legend



Potential Dispersive Soils Specific Area Plan

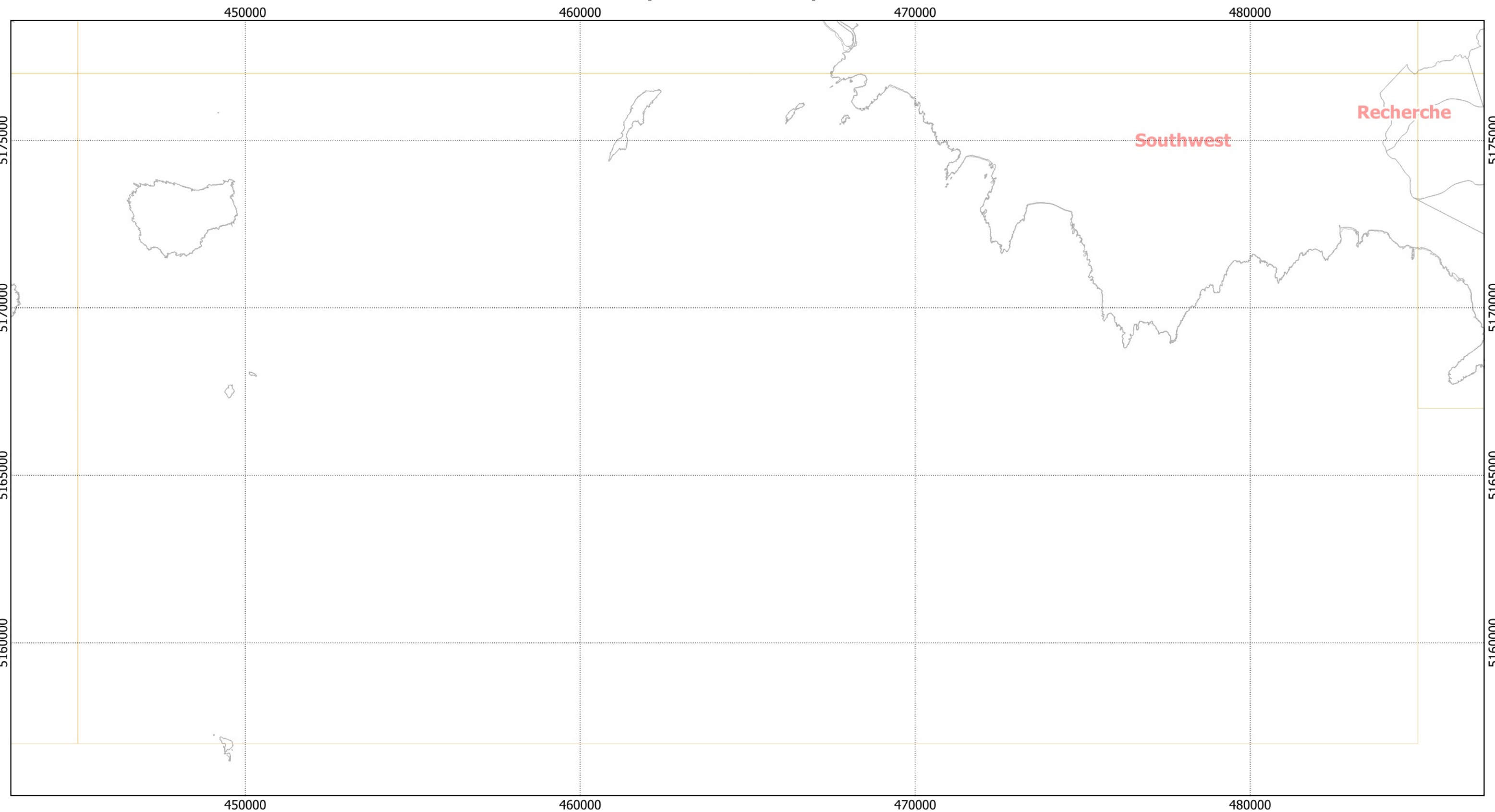


Map 8 of 24

0 1,000 2,000 3,000 4,000 5,000 m



Potential Dispersive Soils Specific Area Plan



Legend



Potential Dispersive Soils Specific Area Plan



Map 9 of 24

0 1,000 2,000 3,000 4,000 5,000 m



Potential Dispersive Soils Specific Area Plan



Legend



Potential Dispersive Soils Specific Area Plan

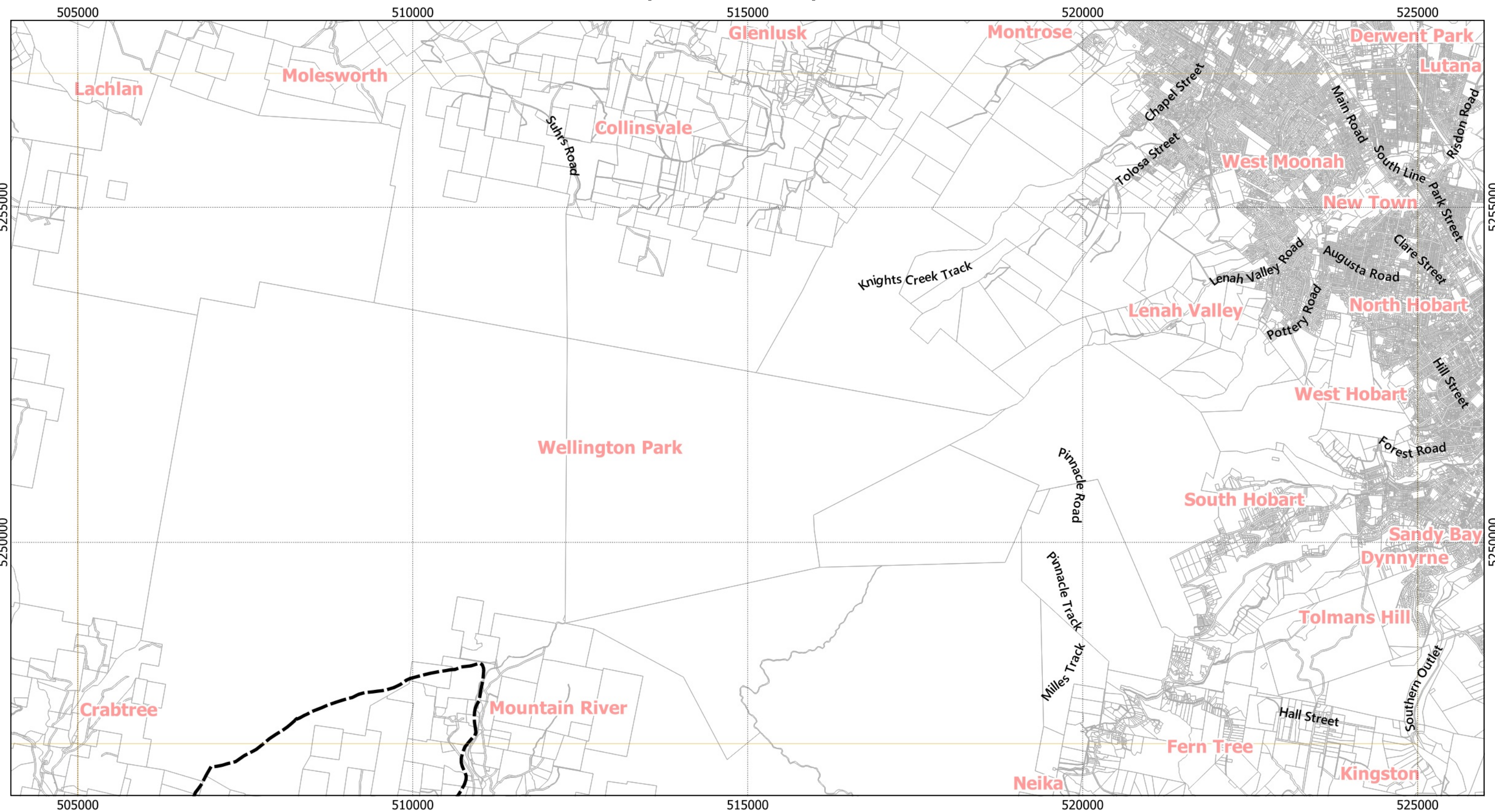


Map 10 of 24

0 500 1,000 1,500 2,000 2,500 m



Potential Dispersive Soils Specific Area Plan



Legend

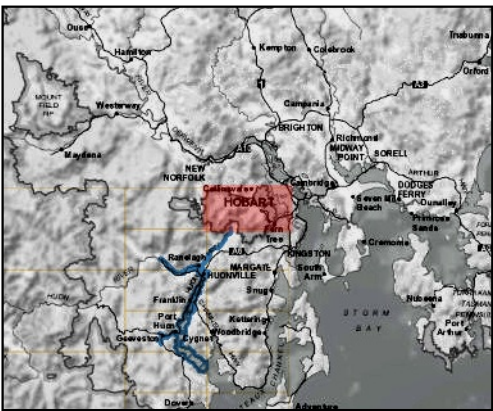


Potential Dispersive Soils Specific Area Plan

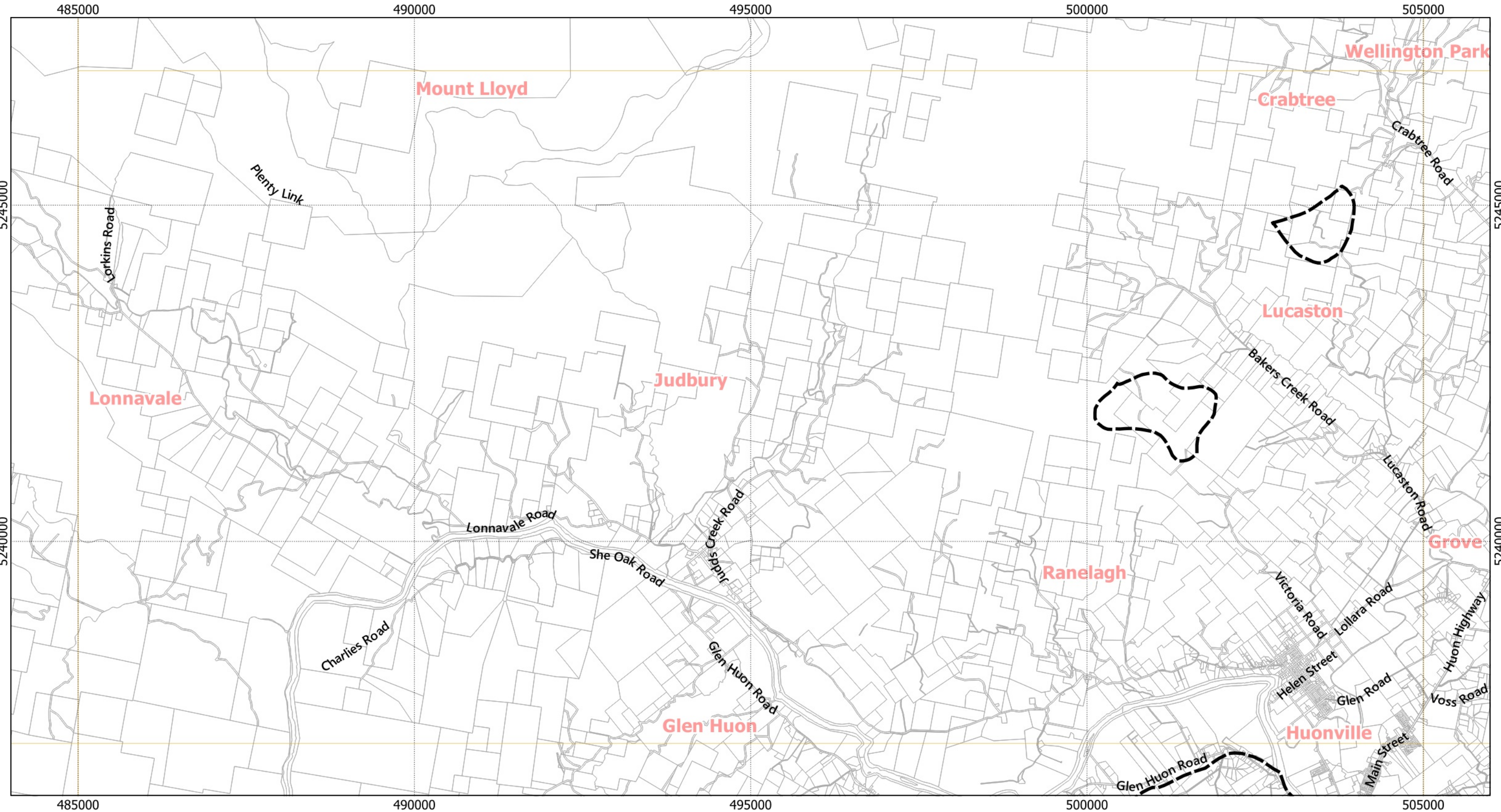


Map 11 of 24

0 500 1,000 1,500 2,000 2,500 m



Potential Dispersive Soils Specific Area Plan



Legend

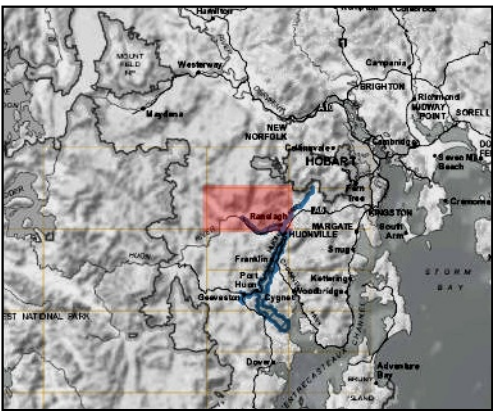


Potential Dispersive Soils Specific Area Plan

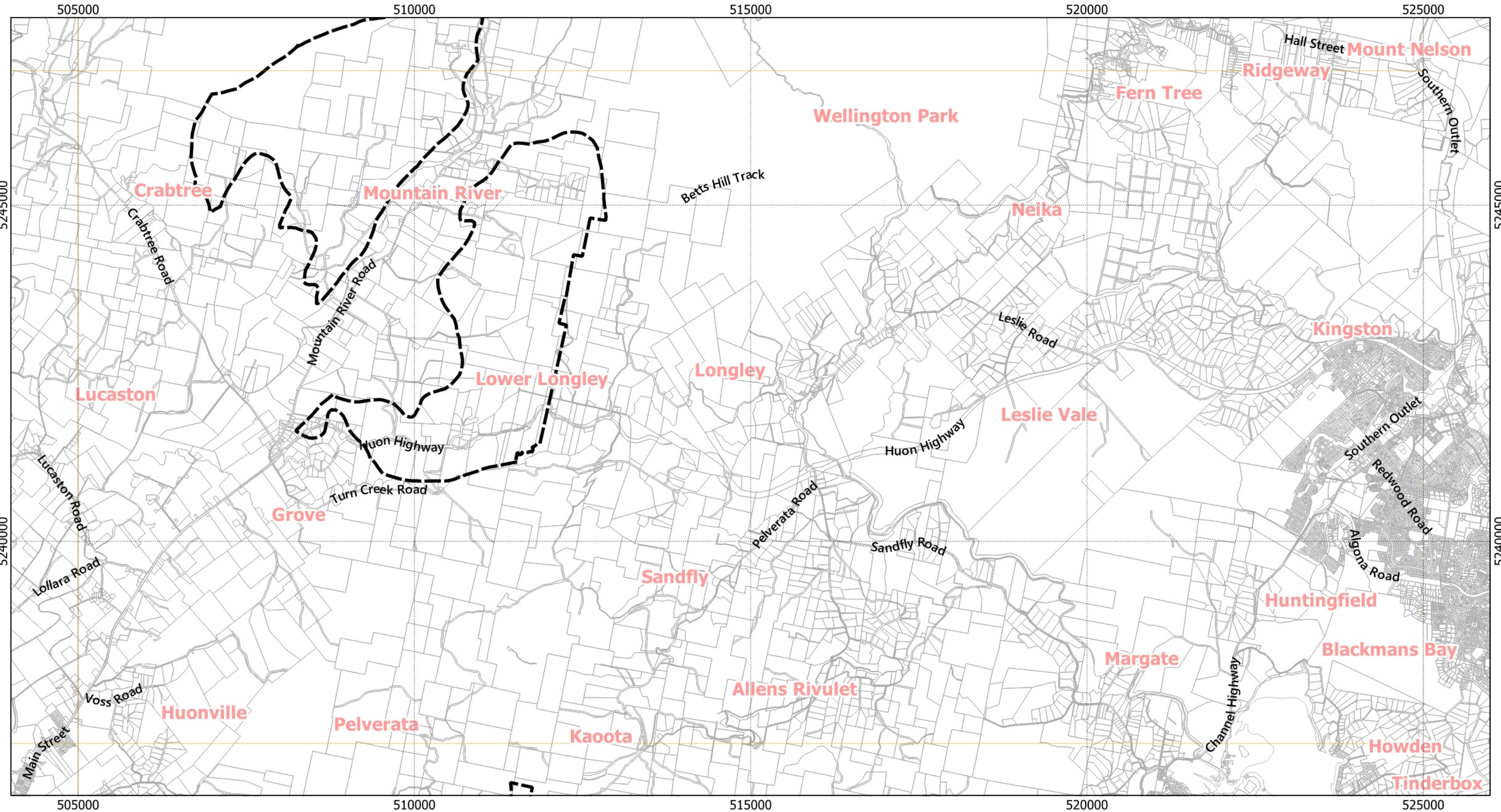


Map 12 of 24

0 500 1,000 1,500 2,000 2,500 m



Potential Dispersive Soils Specific Area Plan



Legend

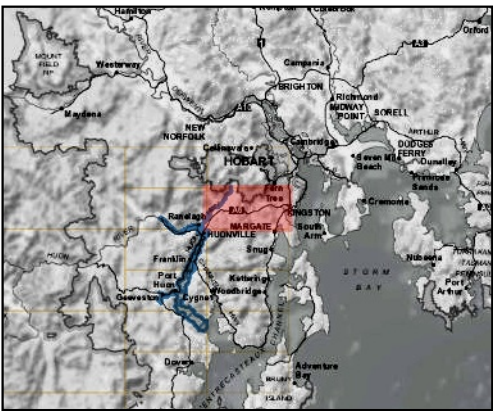


Potential Dispersive Soils Specific Area Plan

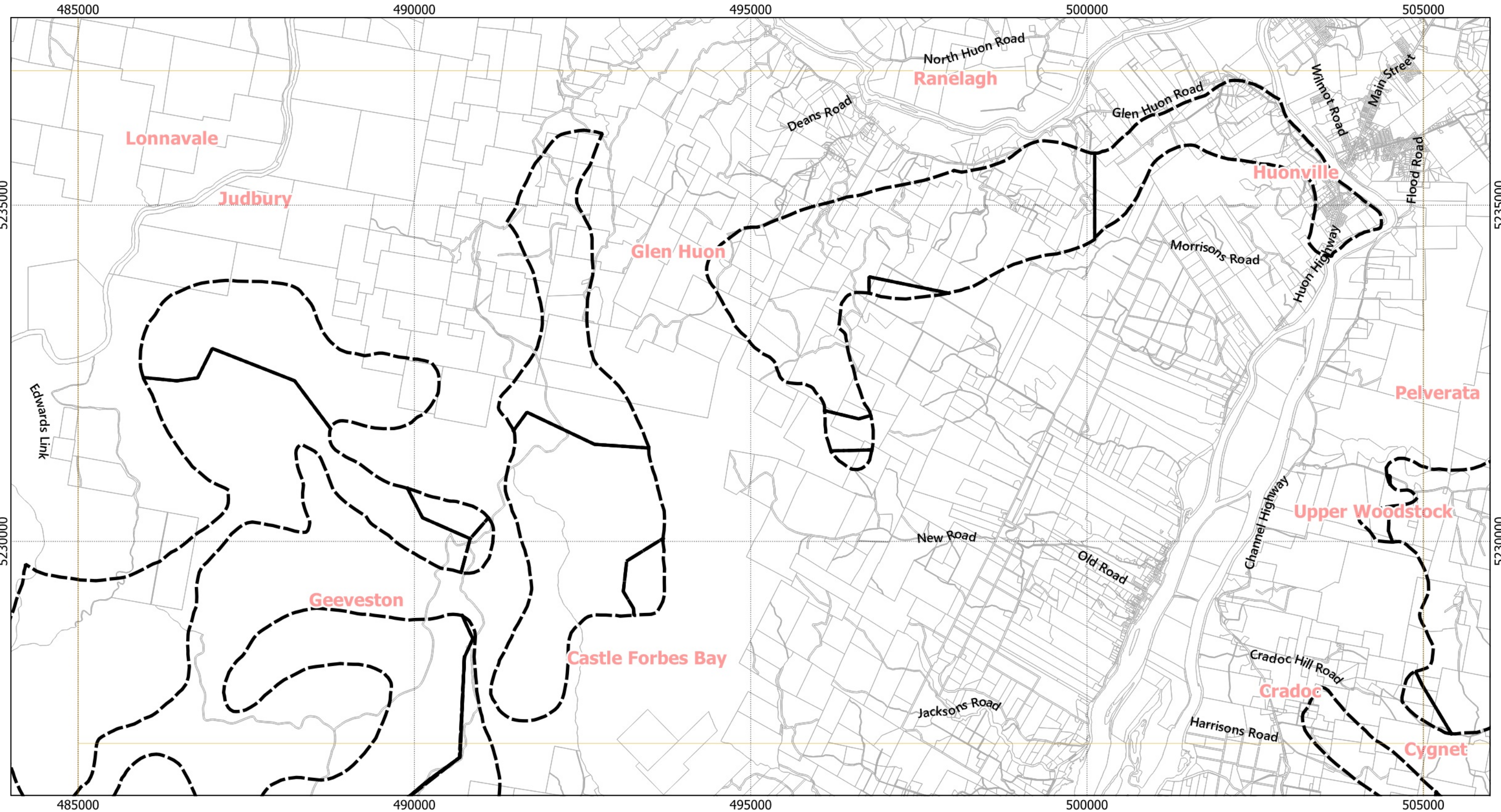


Map 13 of 24

0 500 1,000 1,500 2,000 2,500 m



Potential Dispersive Soils Specific Area Plan



Legend

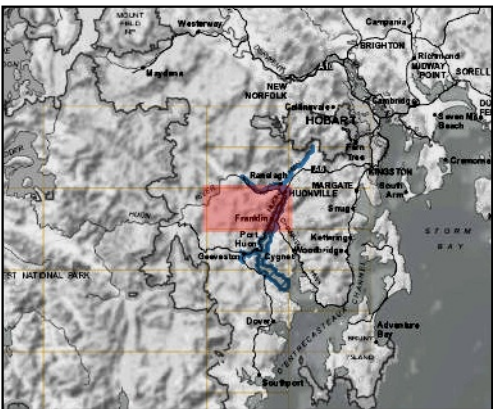


Potential Dispersive Soils Specific Area Plan

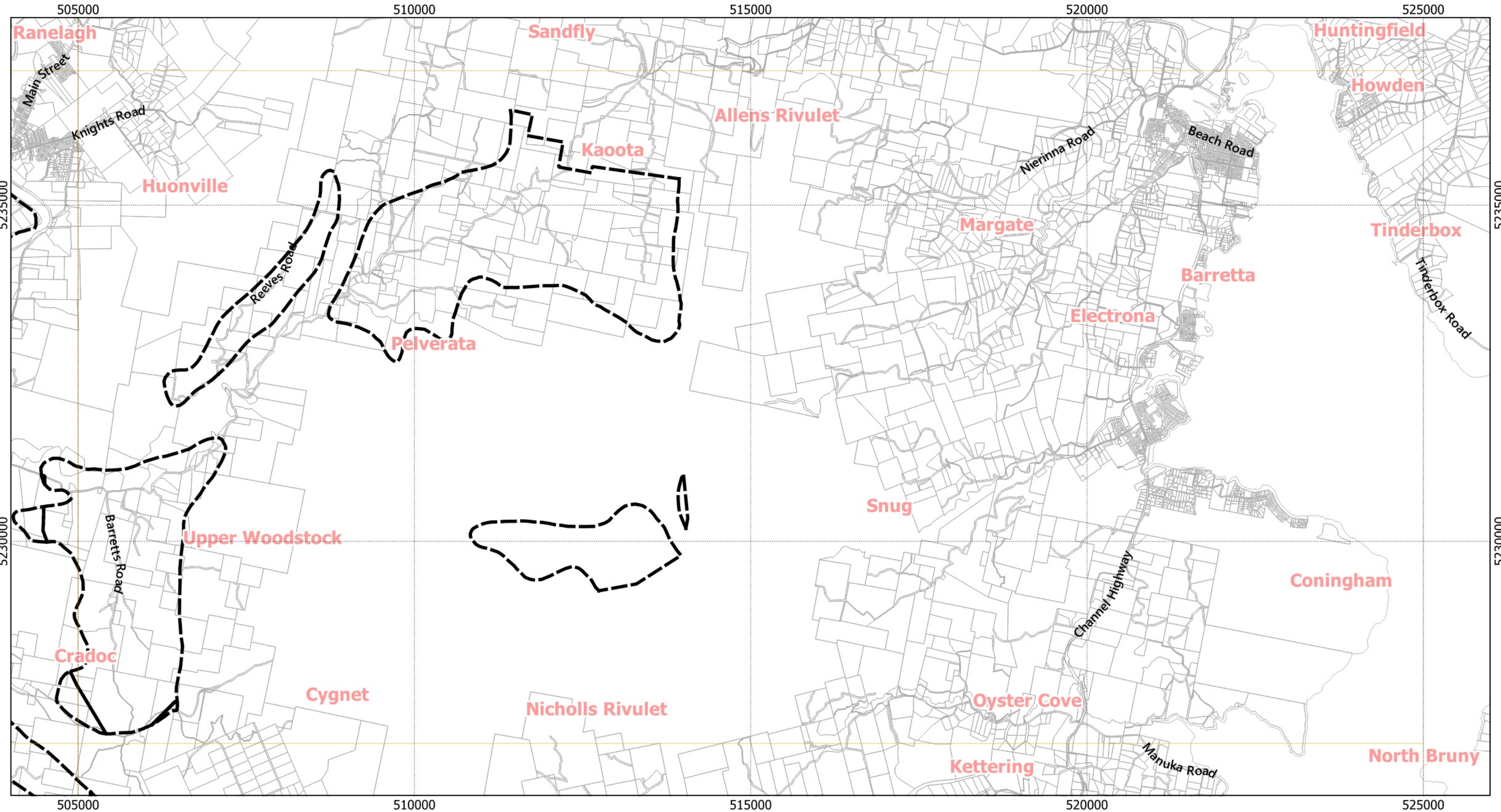


Map 14 of 24

0 500 1,000 1,500 2,000 2,500 m



Potential Dispersive Soils Specific Area Plan



Legend

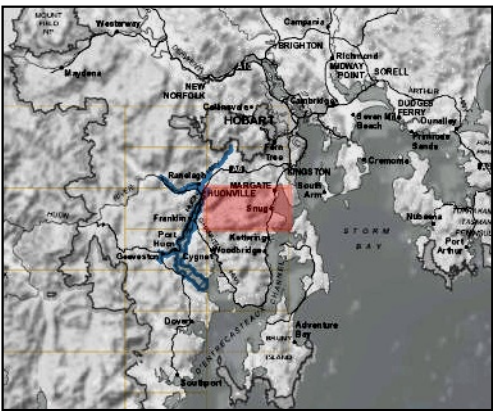


Potential Dispersive Soils Specific Area Plan

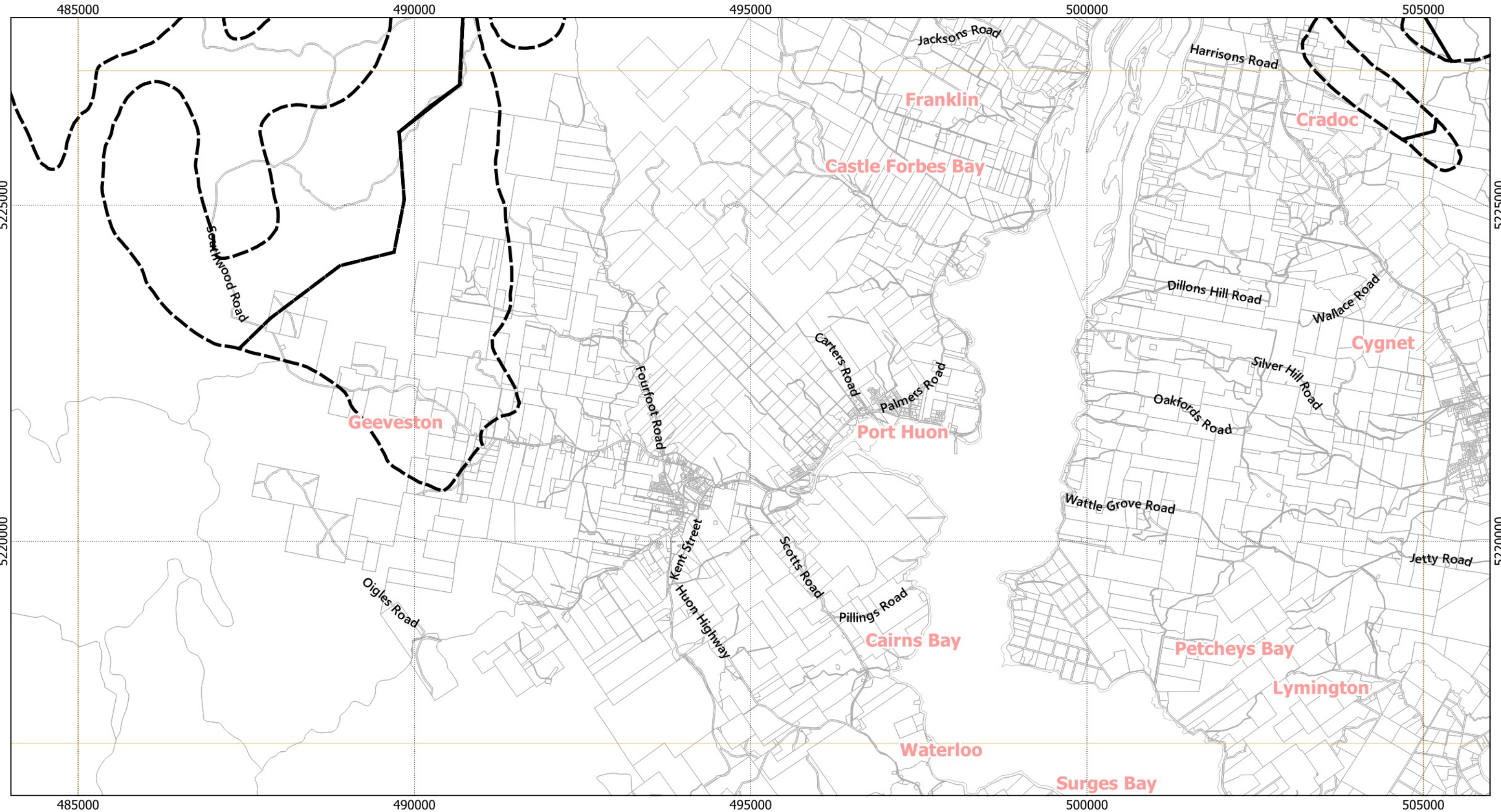


Map 15 of 24

0 500 1,000 1,500 2,000 2,500 m



Potential Dispersive Soils Specific Area Plan



Legend

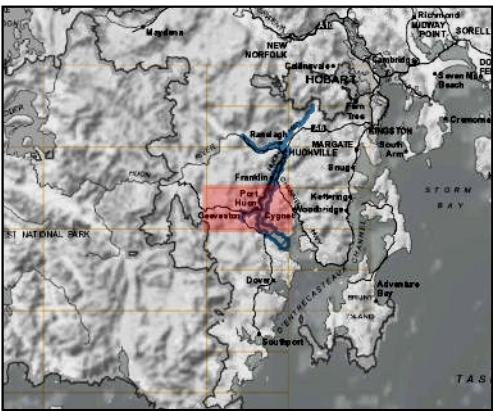


Potential Dispersive Soils Specific Area Plan

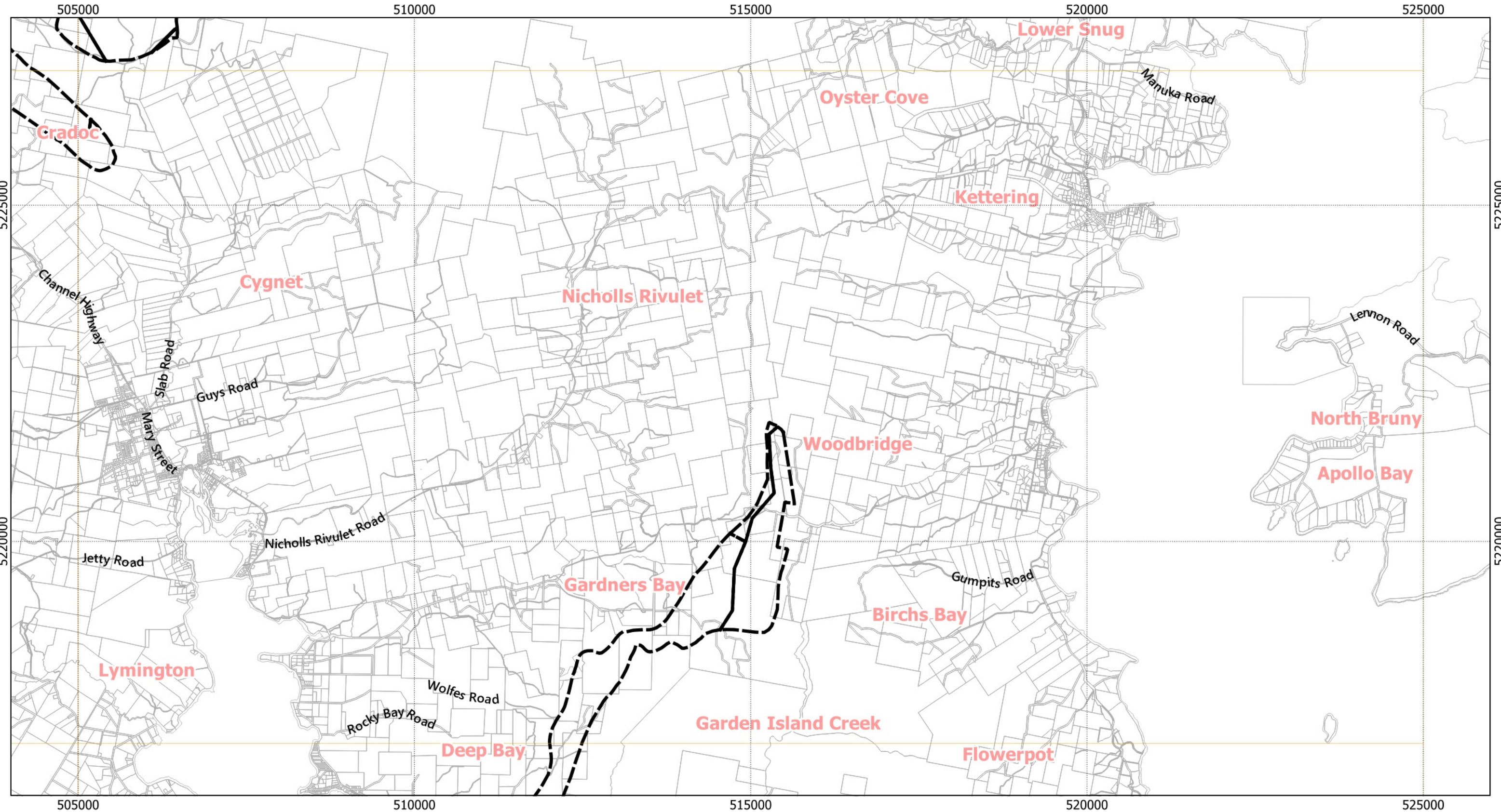


Map 16 of 24

0 500 1,000 1,500 2,000 2,500 m



Potential Dispersive Soils Specific Area Plan



Legend

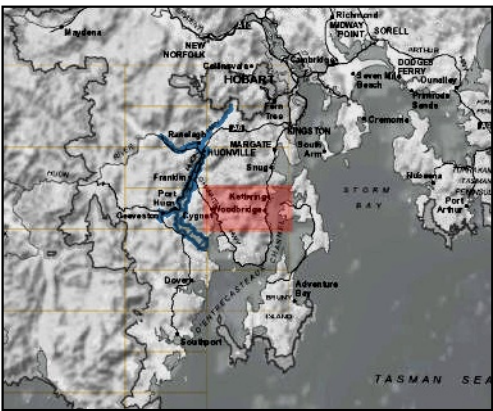


Potential Dispersive Soils Specific Area Plan

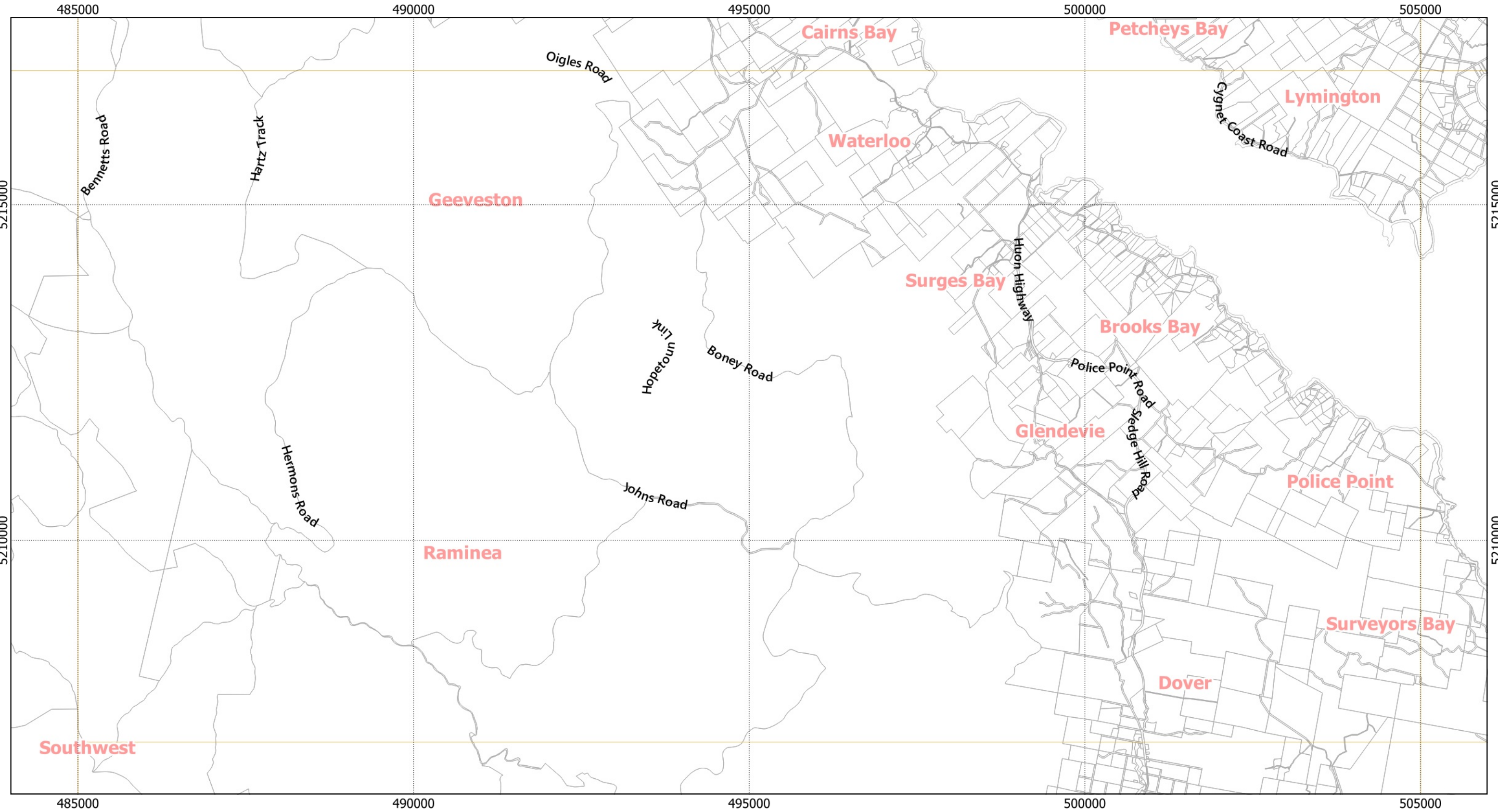


Map 17 of 24

0 500 1,000 1,500 2,000 2,500 m



Potential Dispersive Soils Specific Area Plan



Legend

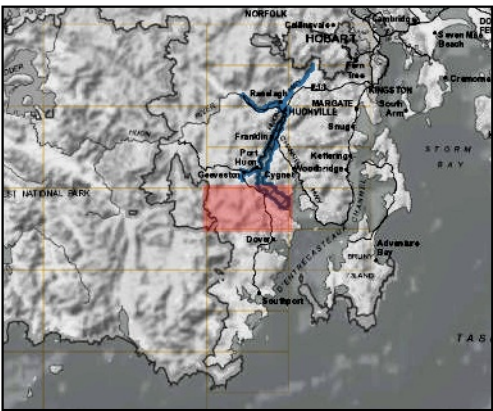


Potential Dispersive Soils Specific Area Plan

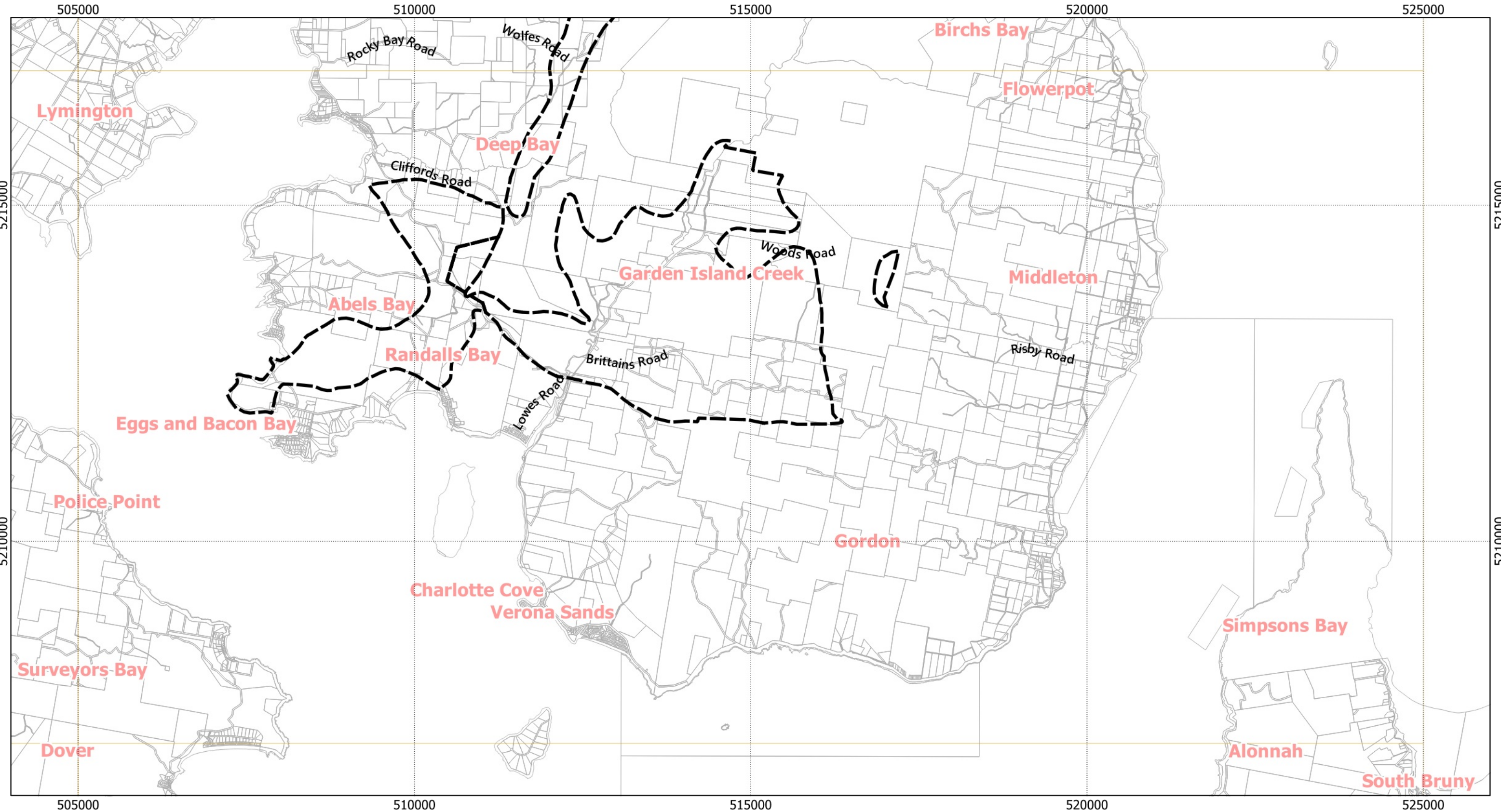


Map 18 of 24

0 500 1,000 1,500 2,000 2,500 m



Potential Dispersive Soils Specific Area Plan



Legend

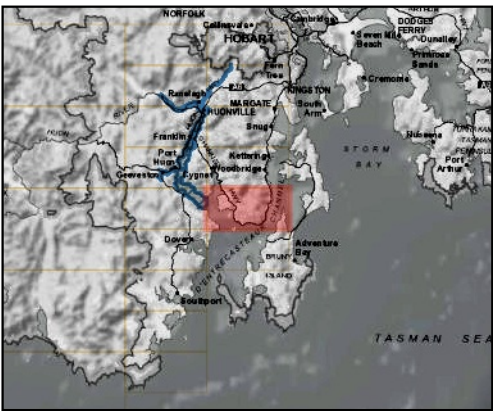


Potential Dispersive Soils Specific Area Plan

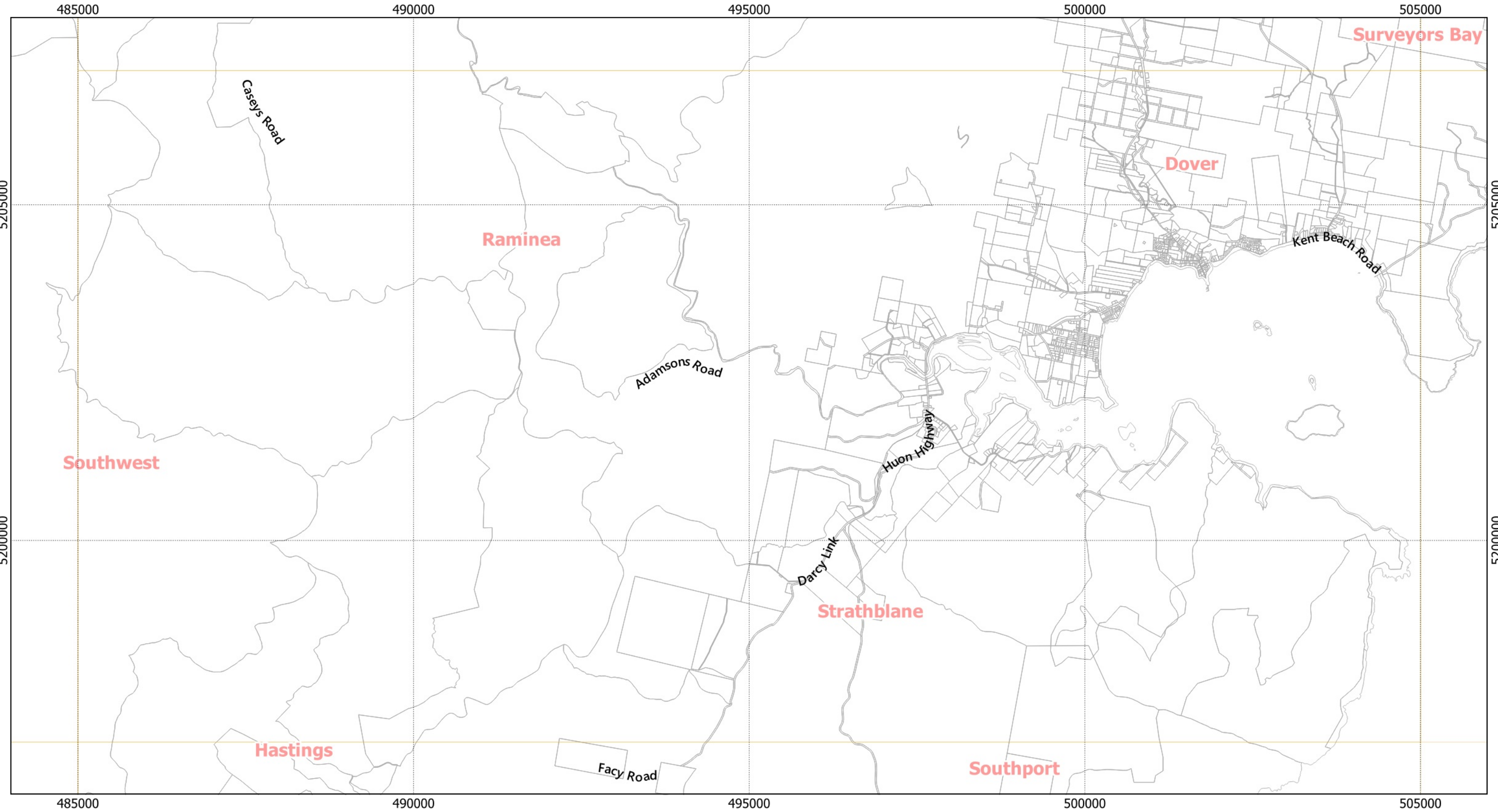


Map 19 of 24

0 500 1,000 1,500 2,000 2,500 m



Potential Dispersive Soils Specific Area Plan



Legend



Potential Dispersive Soils Specific Area Plan

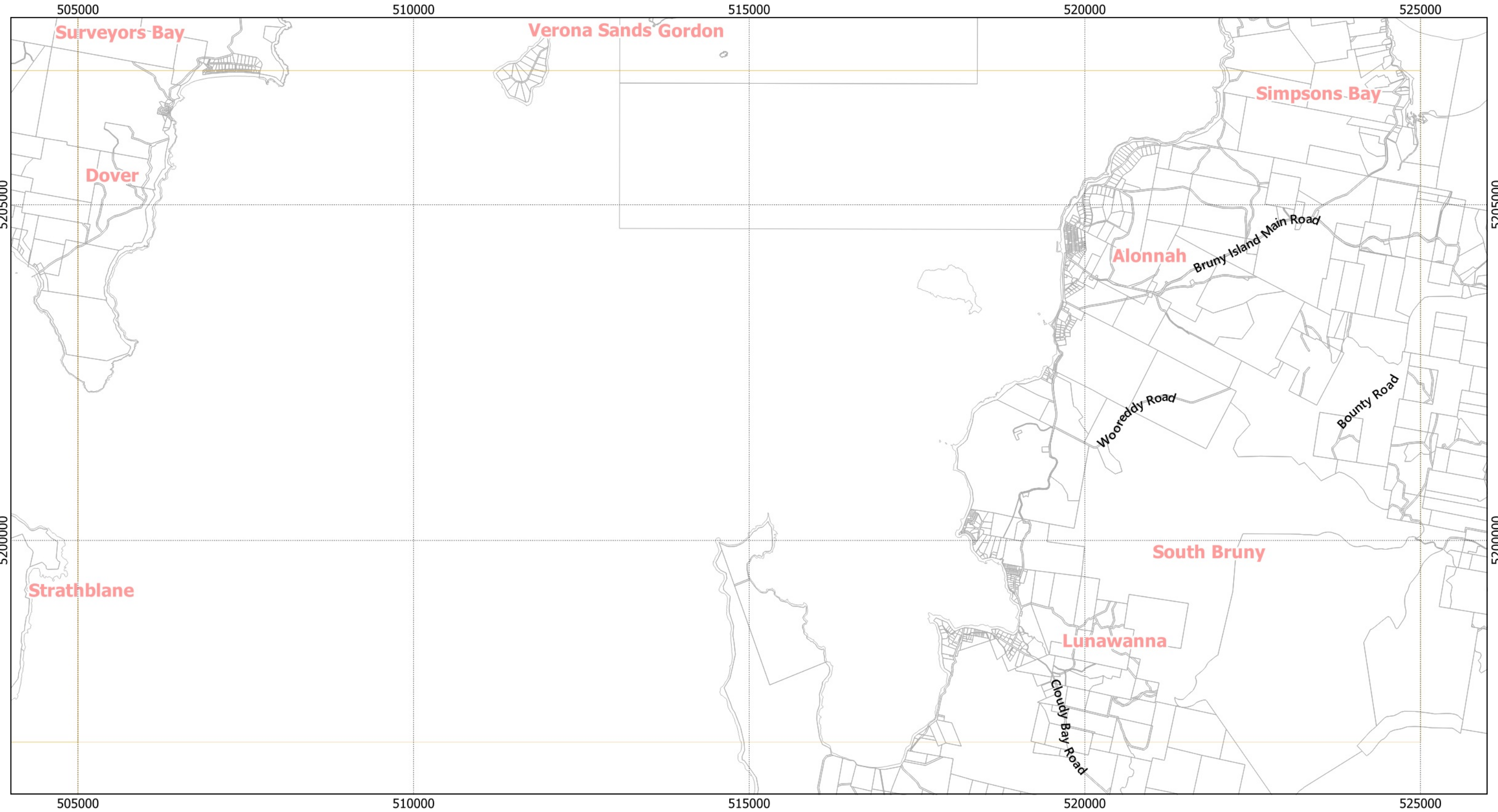


Map 20 of 24

0 500 1,000 1,500 2,000 2,500 m



Potential Dispersive Soils Specific Area Plan



Legend

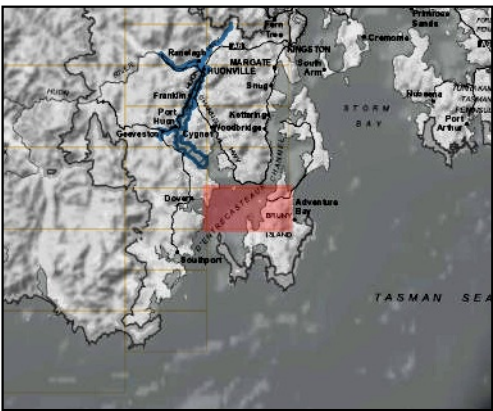


Potential Dispersive Soils Specific Area Plan

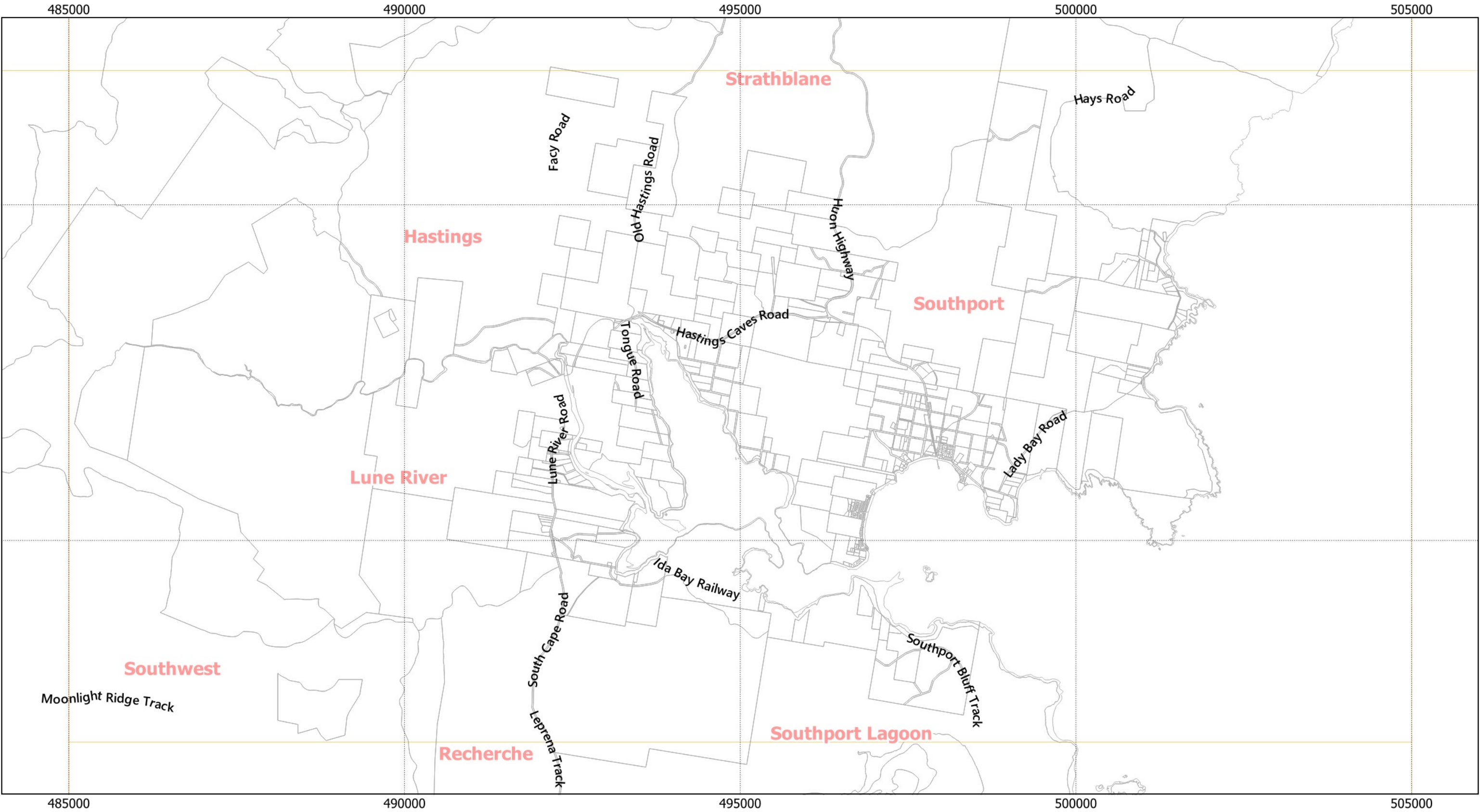


Map 21 of 24


0 500 1,000 1,500 2,000 2,500 m



Potential Dispersive Soils Specific Area Plan



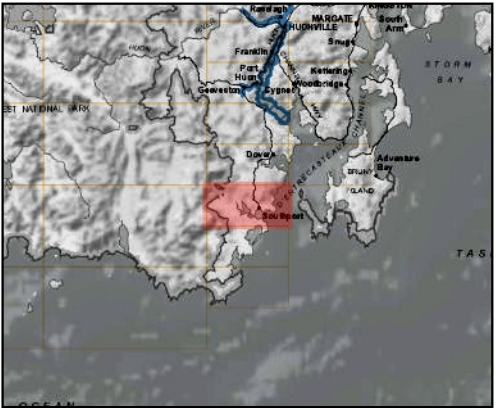
Legend

 Potential Dispersive Soils Specific Area Plan

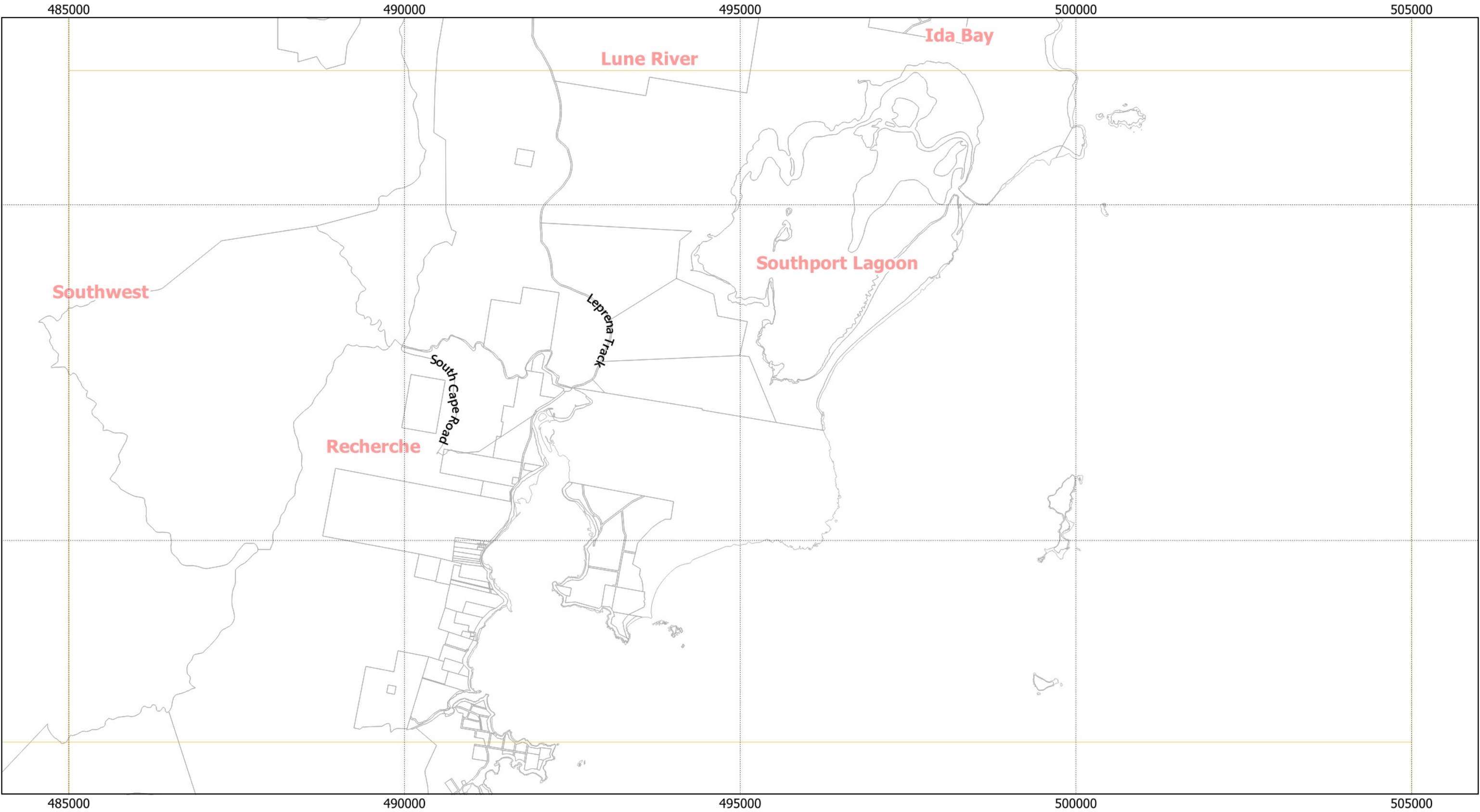


Map 22 of 24

0 500 1,000 1,500 2,000 2,500 m



Potential Dispersive Soils Specific Area Plan



Legend

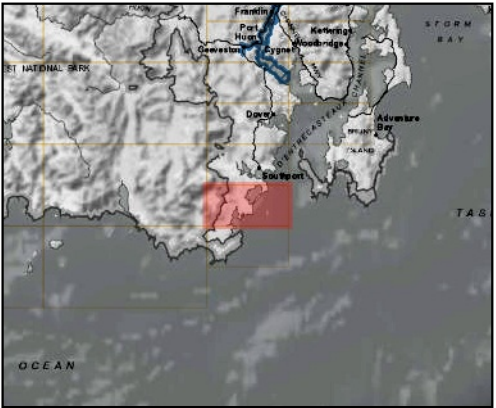


Potential Dispersive Soils Specific Area Plan

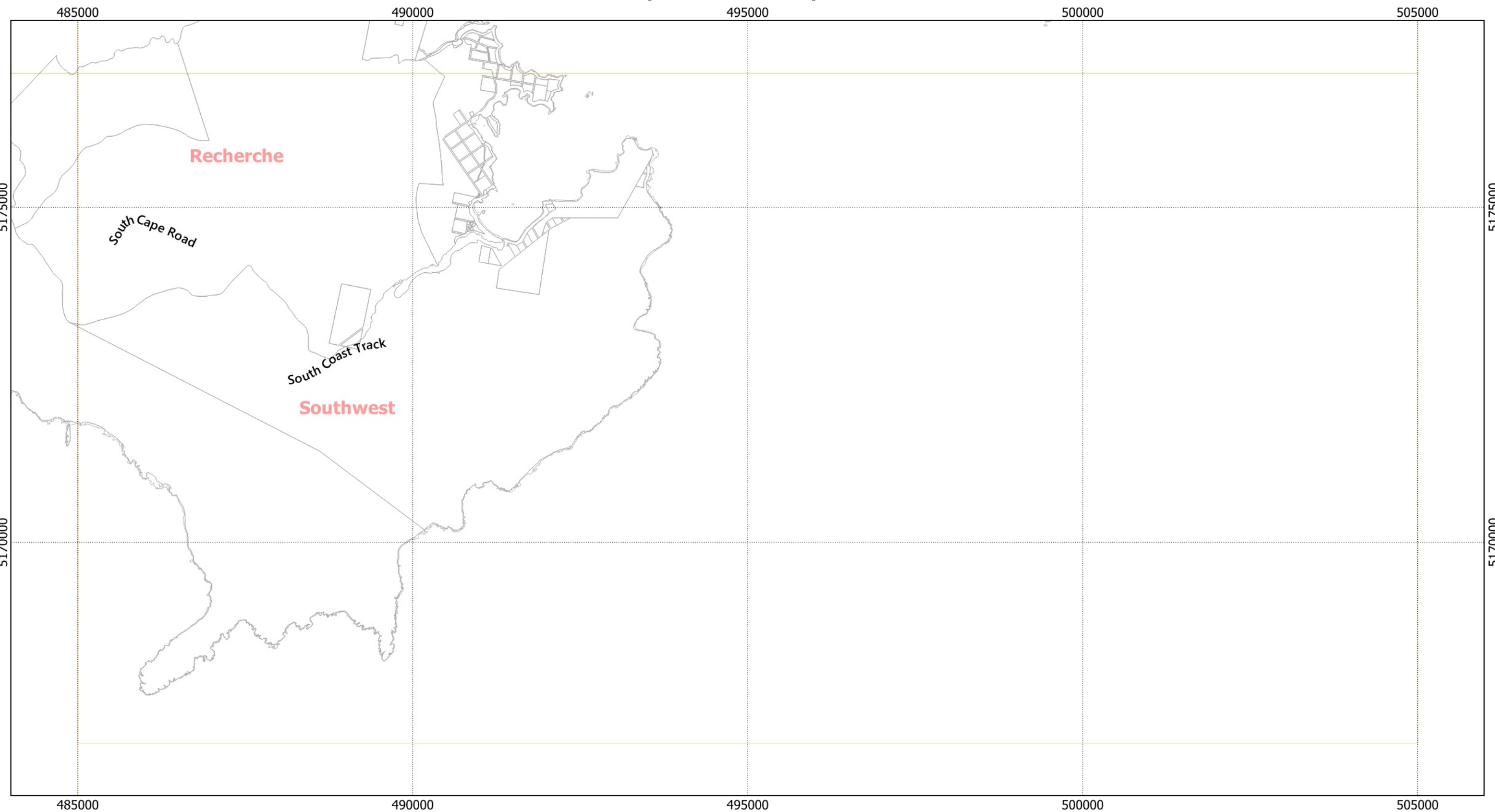


Map 23 of 24

0 500 1,000 1,500 2,000 2,500 m



Potential Dispersive Soils Specific Area Plan



Legend

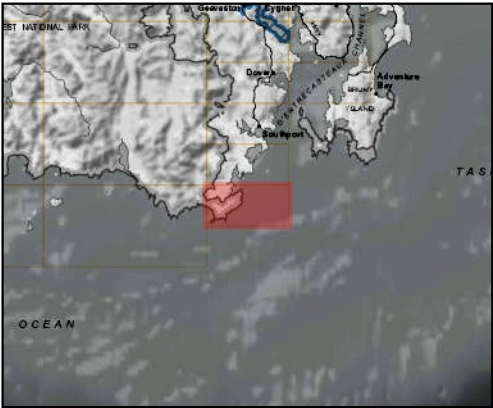


Potential Dispersive Soils Specific Area Plan

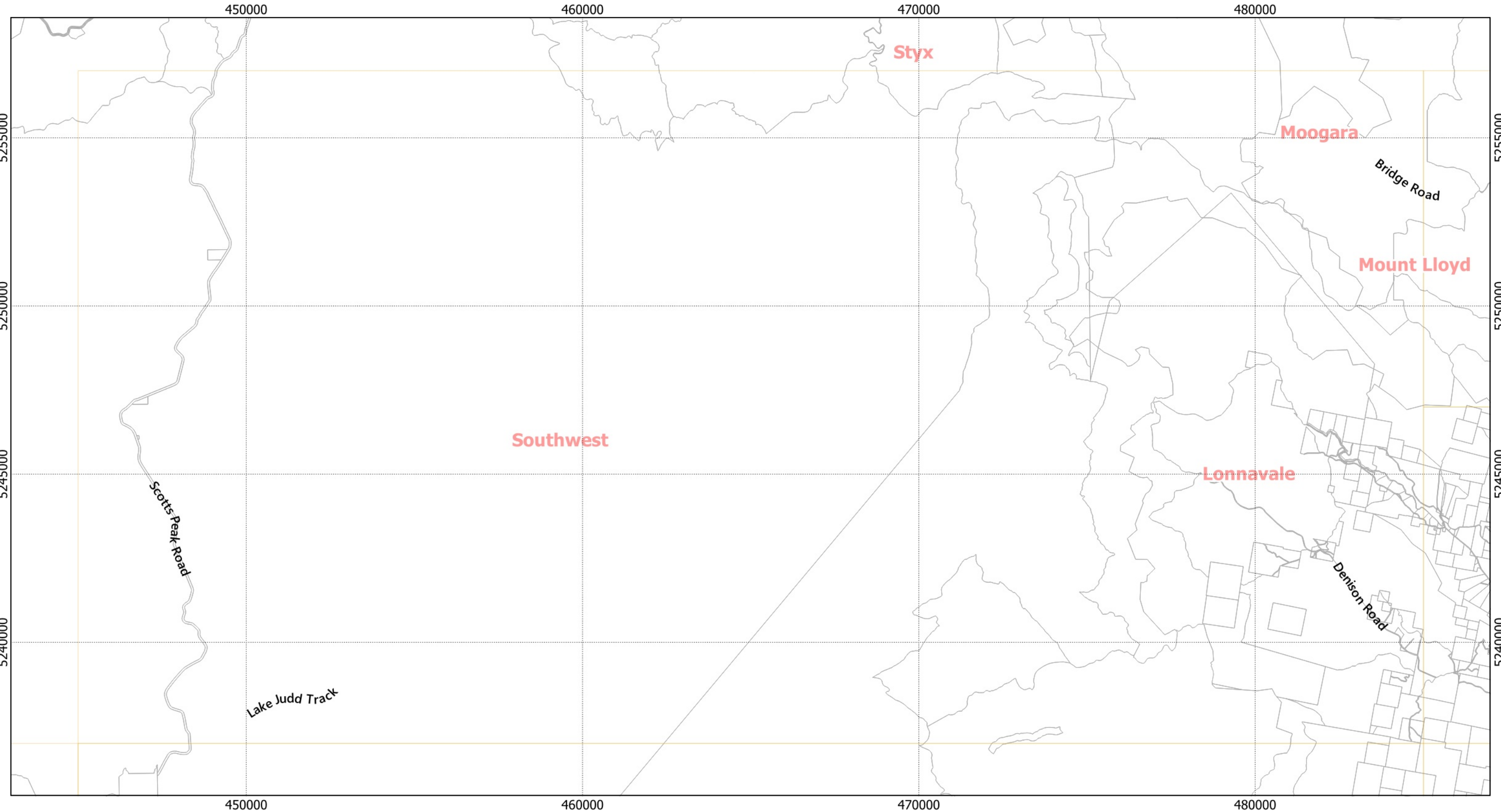


Map 24 of 24


0 500 1,000 1,500 2,000 2,500 m



Potential Acid Sulfate Soils Specific Area Plan



Legend

 Potential Acid Sulfate Soils

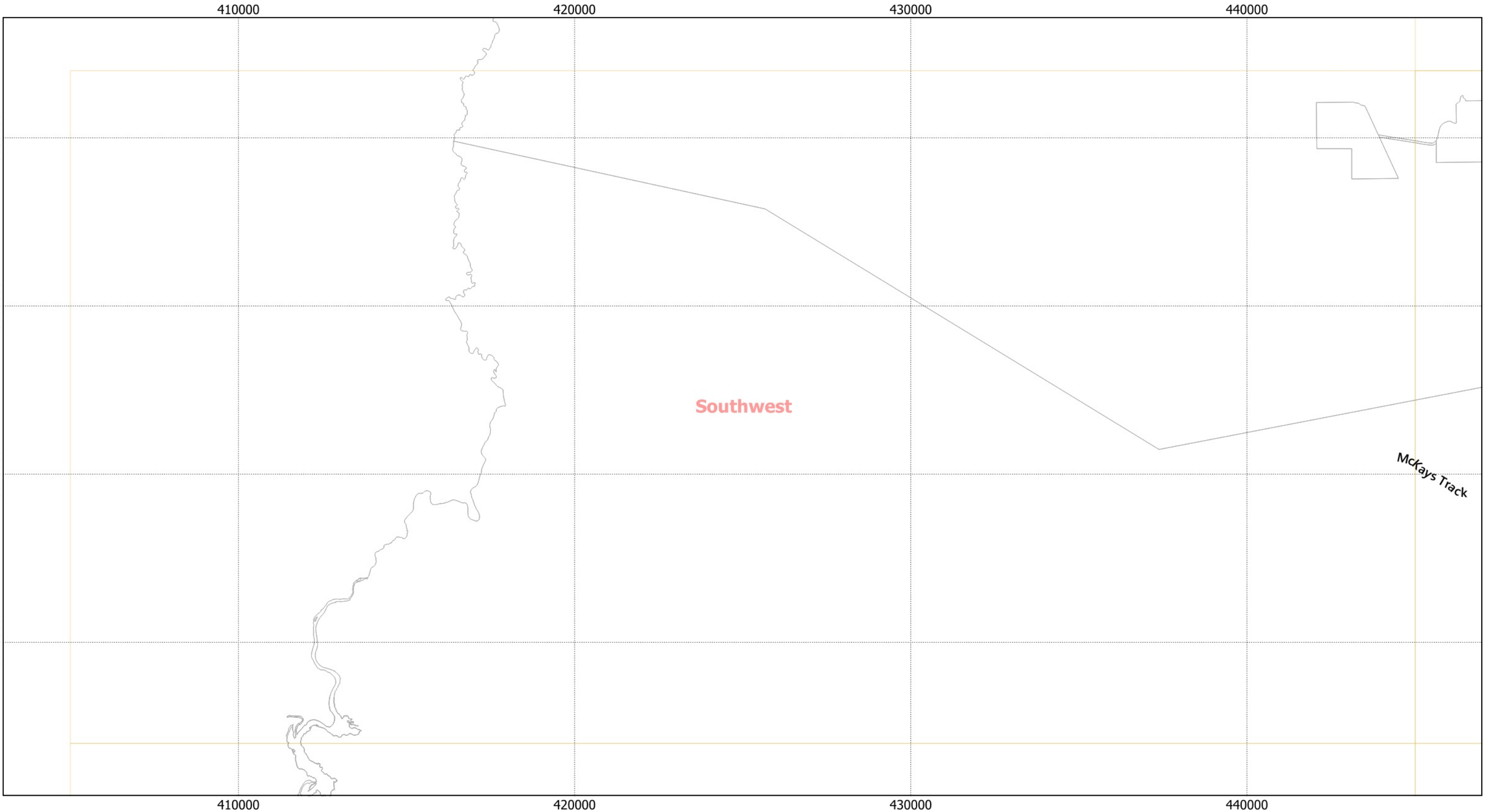


Map 1 of 24

0 1,000 2,000 3,000 4,000 5,000 m



Potential Acid Sulfate Soils Specific Area Plan



Legend

 Potential Acid Sulfate Soils

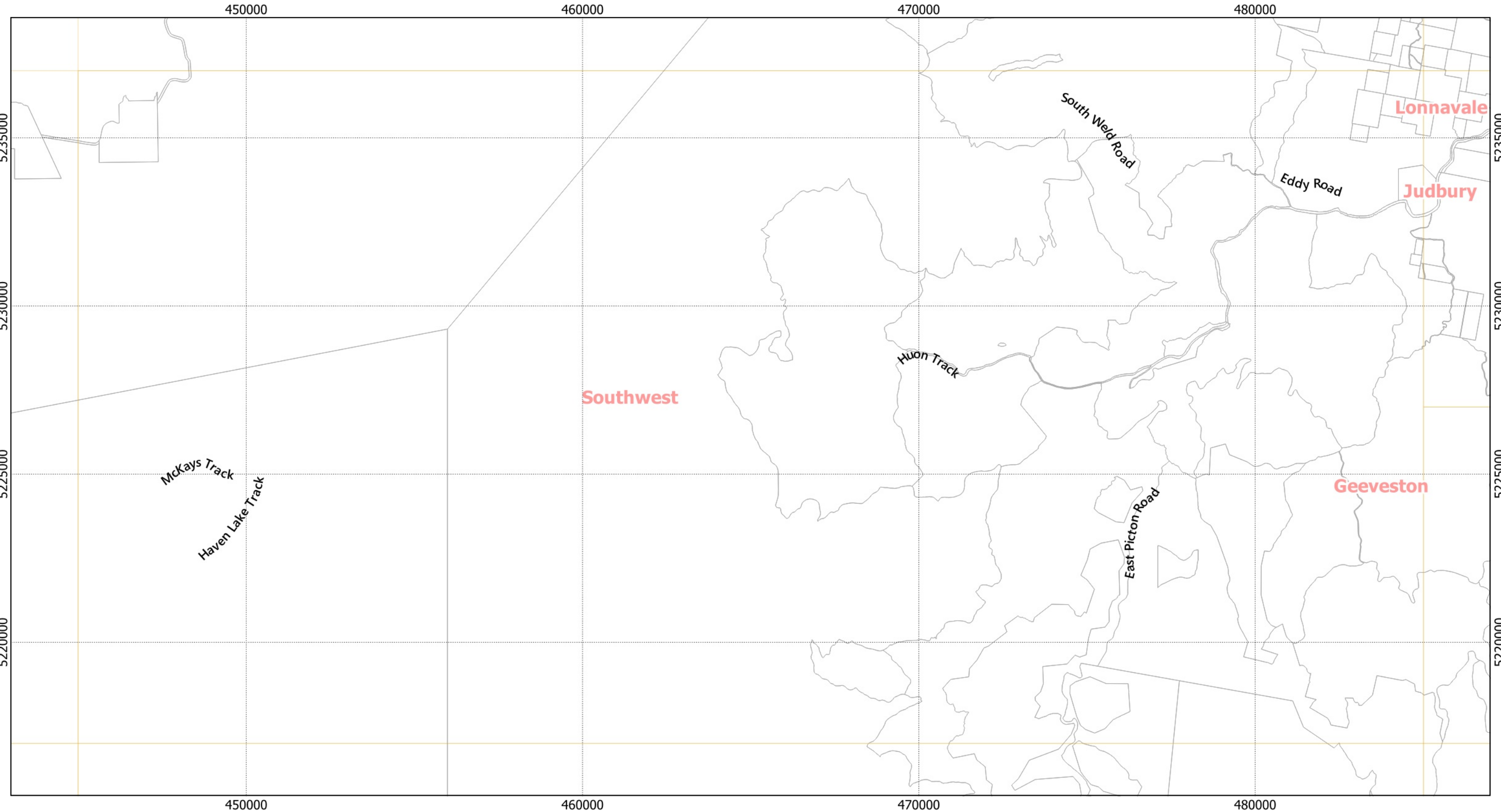


Map 2 of 24

0 1,000 2,000 3,000 4,000 5,000 m



Potential Acid Sulfate Soils Specific Area Plan



Legend

 Potential Acid Sulfate Soils



Map 3 of 24

0 1,000 2,000 3,000 4,000 5,000 m



Potential Acid Sulfate Soils Specific Area Plan

410000

420000

430000

440000

5215000

5210000

5205000

5200000

5215000

5210000

5205000

5200000

Southwest

Port Davey Track

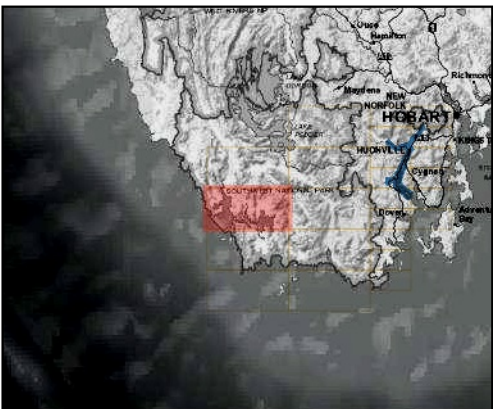
Legend

Potential Acid Sulfate Soils

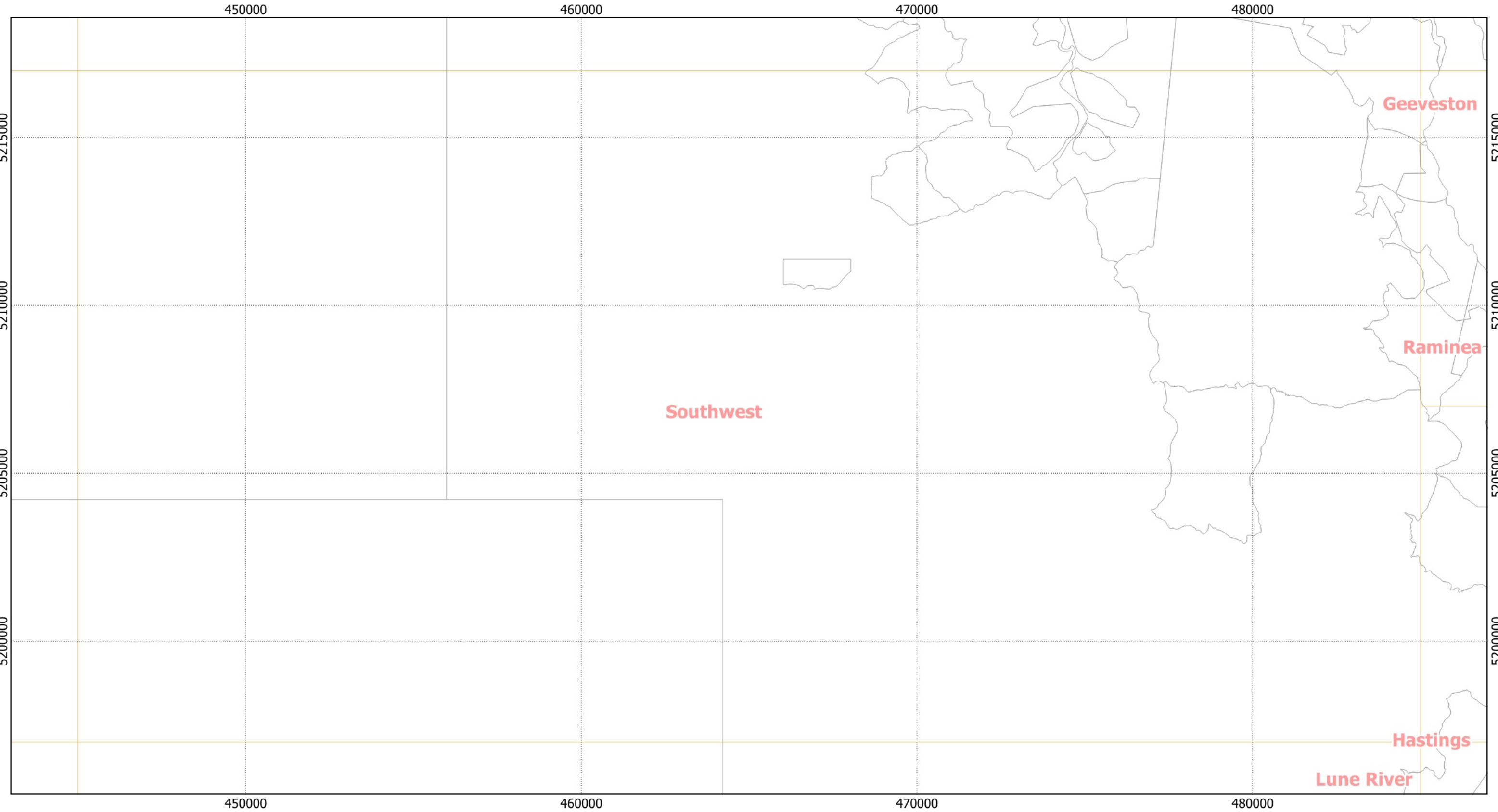


Map 4 of 24

0 1,000 2,000 3,000 4,000 5,000 m



Potential Acid Sulfate Soils Specific Area Plan



Legend

 Potential Acid Sulfate Soils

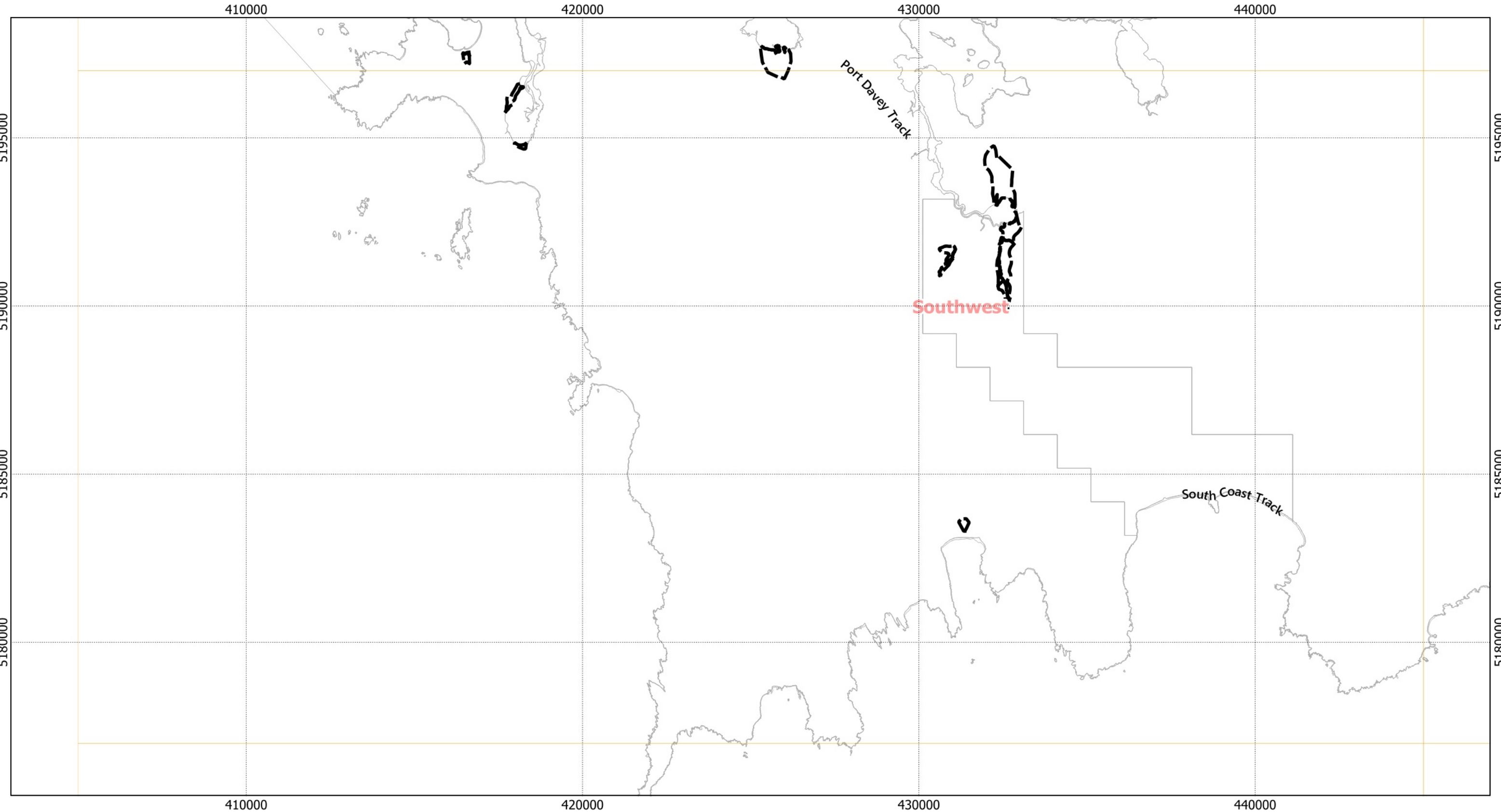


Map 5 of 24

0 1,000 2,000 3,000 4,000 5,000 m



Potential Acid Sulfate Soils Specific Area Plan



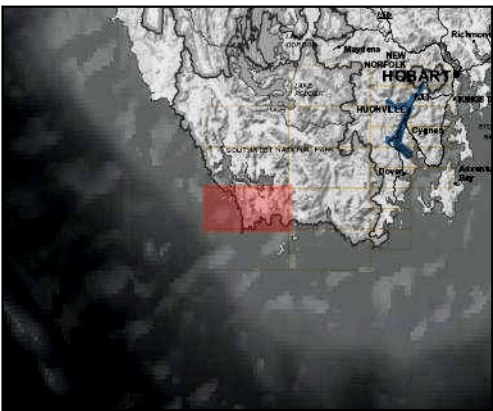
Legend

 Potential Acid Sulfate Soils

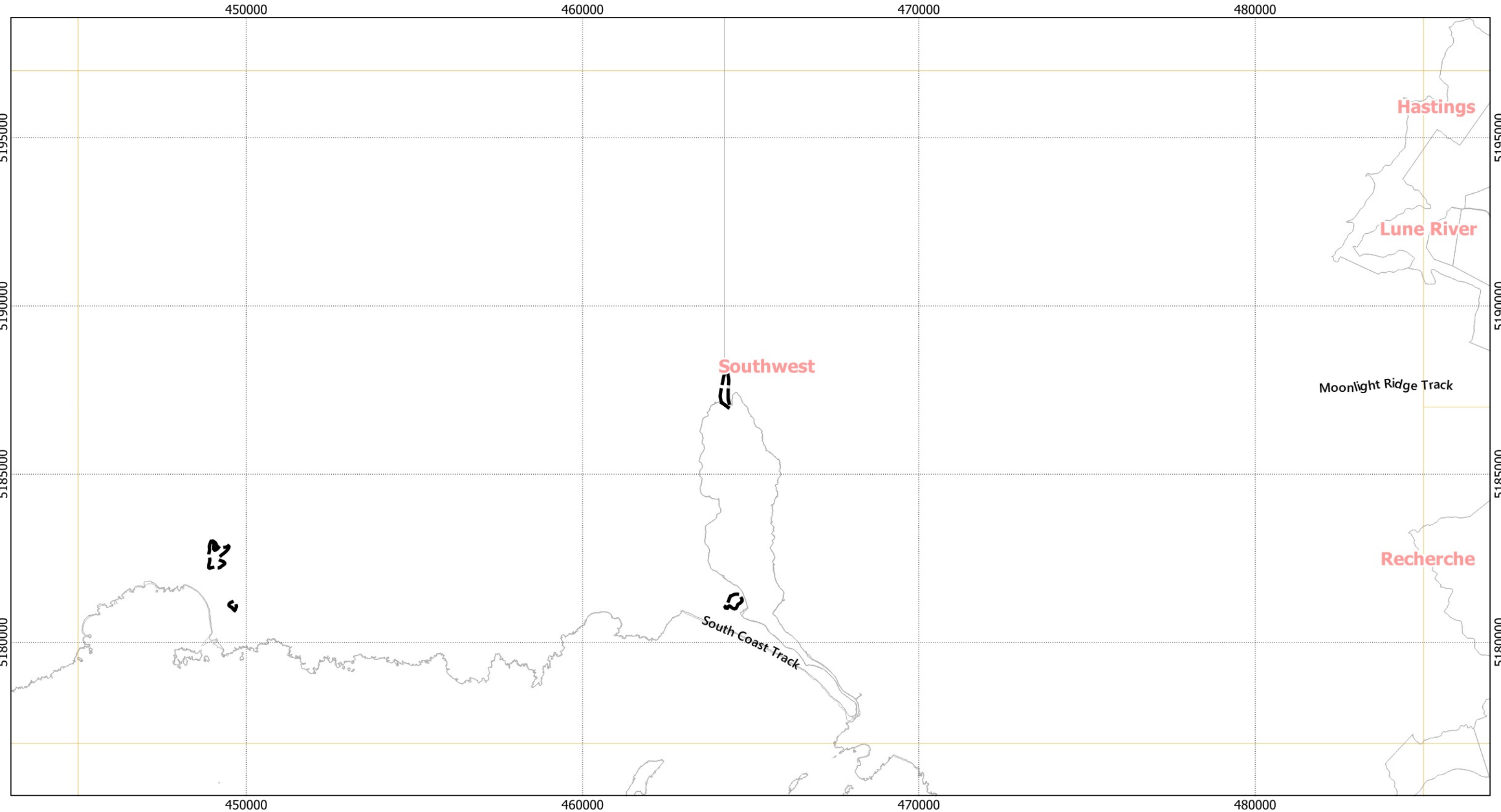


Map 6 of 24

0 1,000 2,000 3,000 4,000 5,000 m



Potential Acid Sulfate Soils Specific Area Plan



Legend

 Potential Acid Sulfate Soils

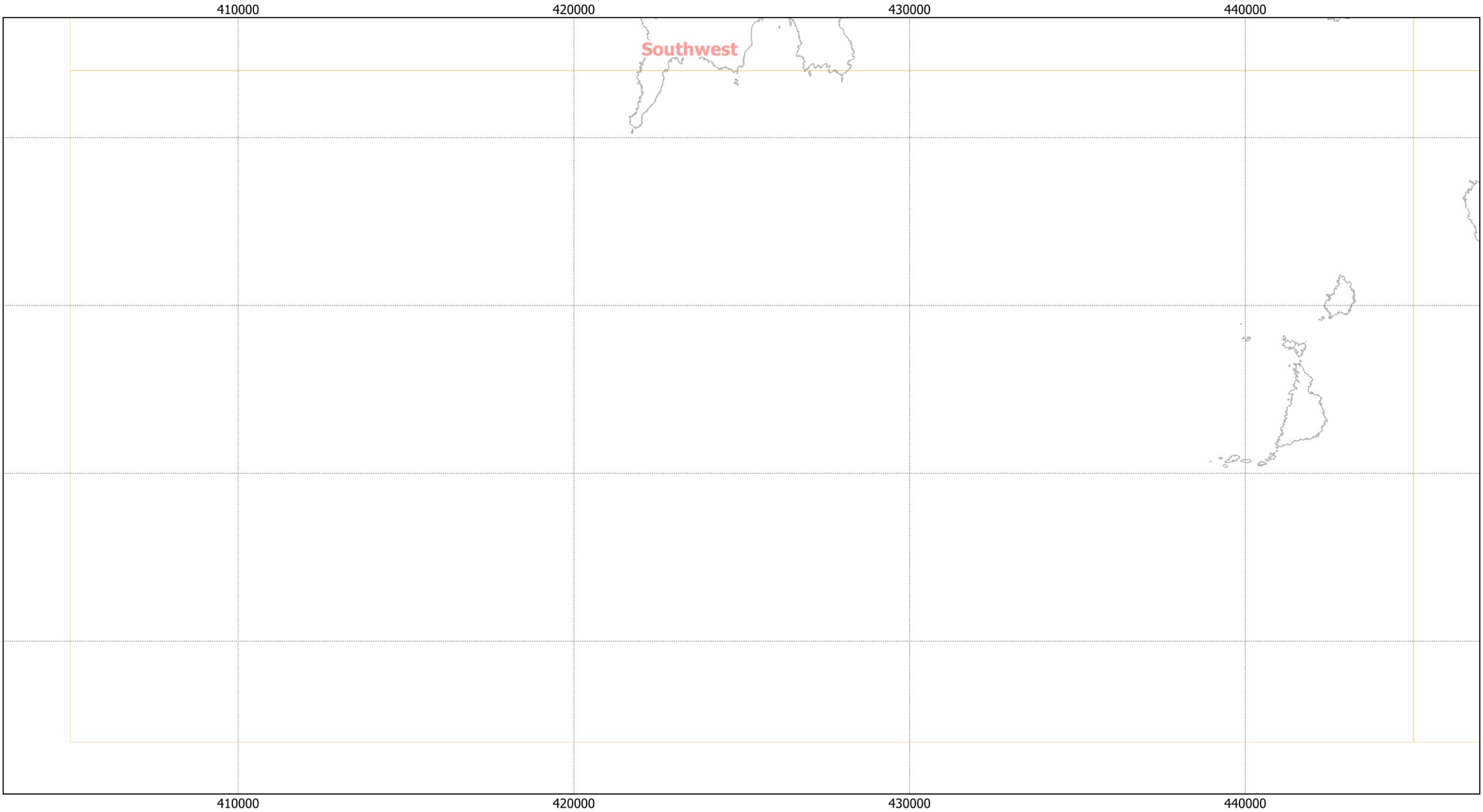


Map 7 of 24

0 1,000 2,000 3,000 4,000 5,000 m



Potential Acid Sulfate Soils Specific Area Plan



Legend

 Potential Acid Sulfate Soils

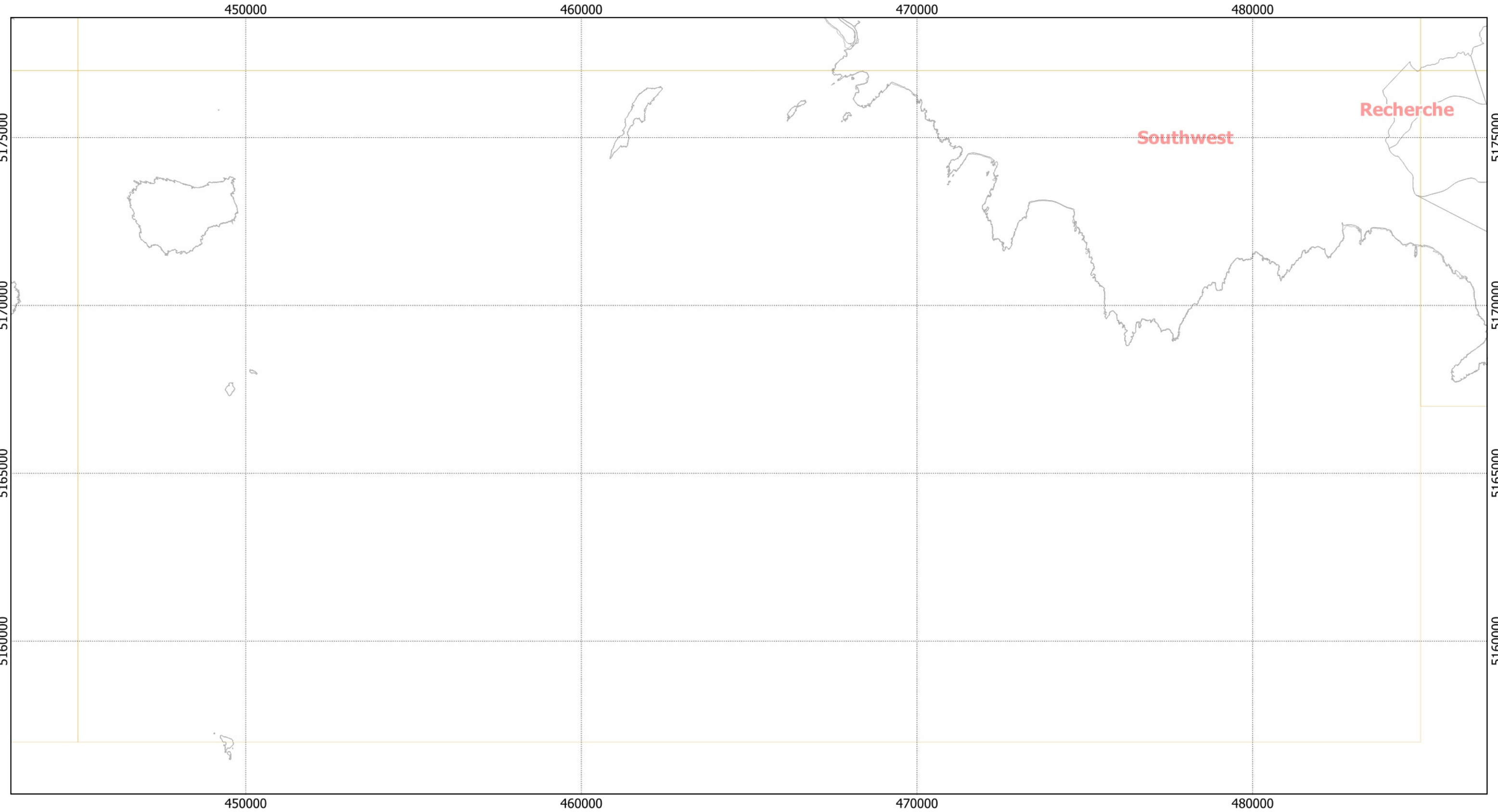


Map 8 of 24

0 1,000 2,000 3,000 4,000 5,000 m



Potential Acid Sulfate Soils Specific Area Plan



Legend



Potential Acid Sulfate Soils

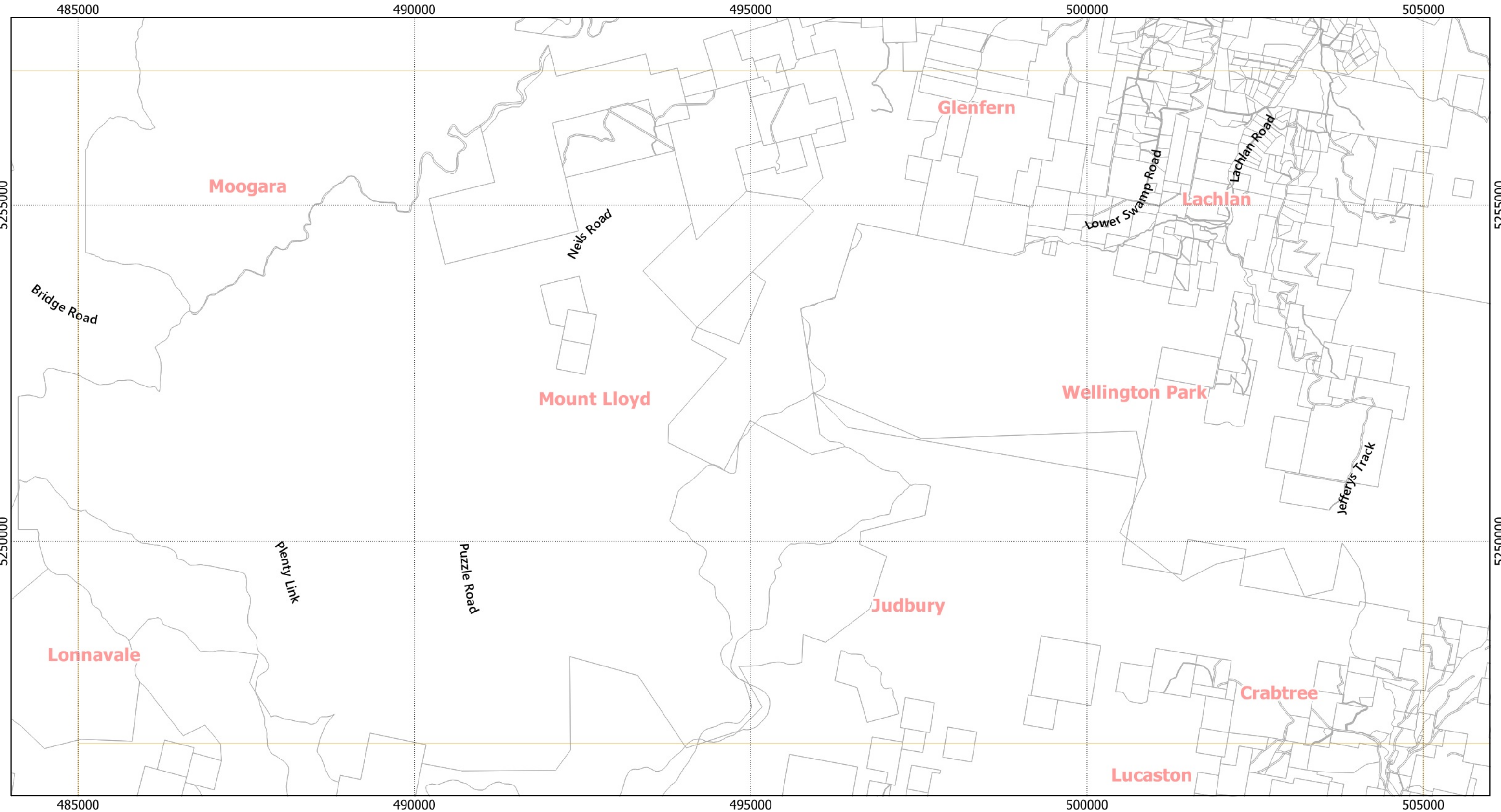


Map 9 of 24

0 1,000 2,000 3,000 4,000 5,000 m



Potential Acid Sulfate Soils Specific Area Plan



Legend

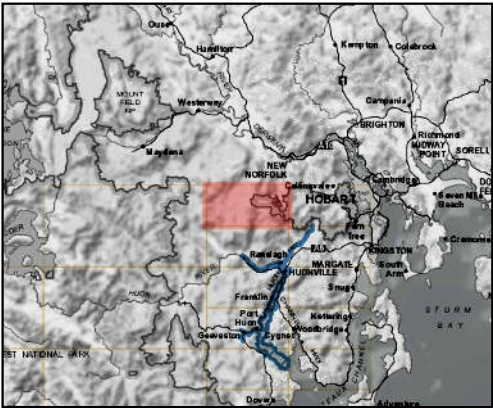


Potential Acid Sulfate Soils

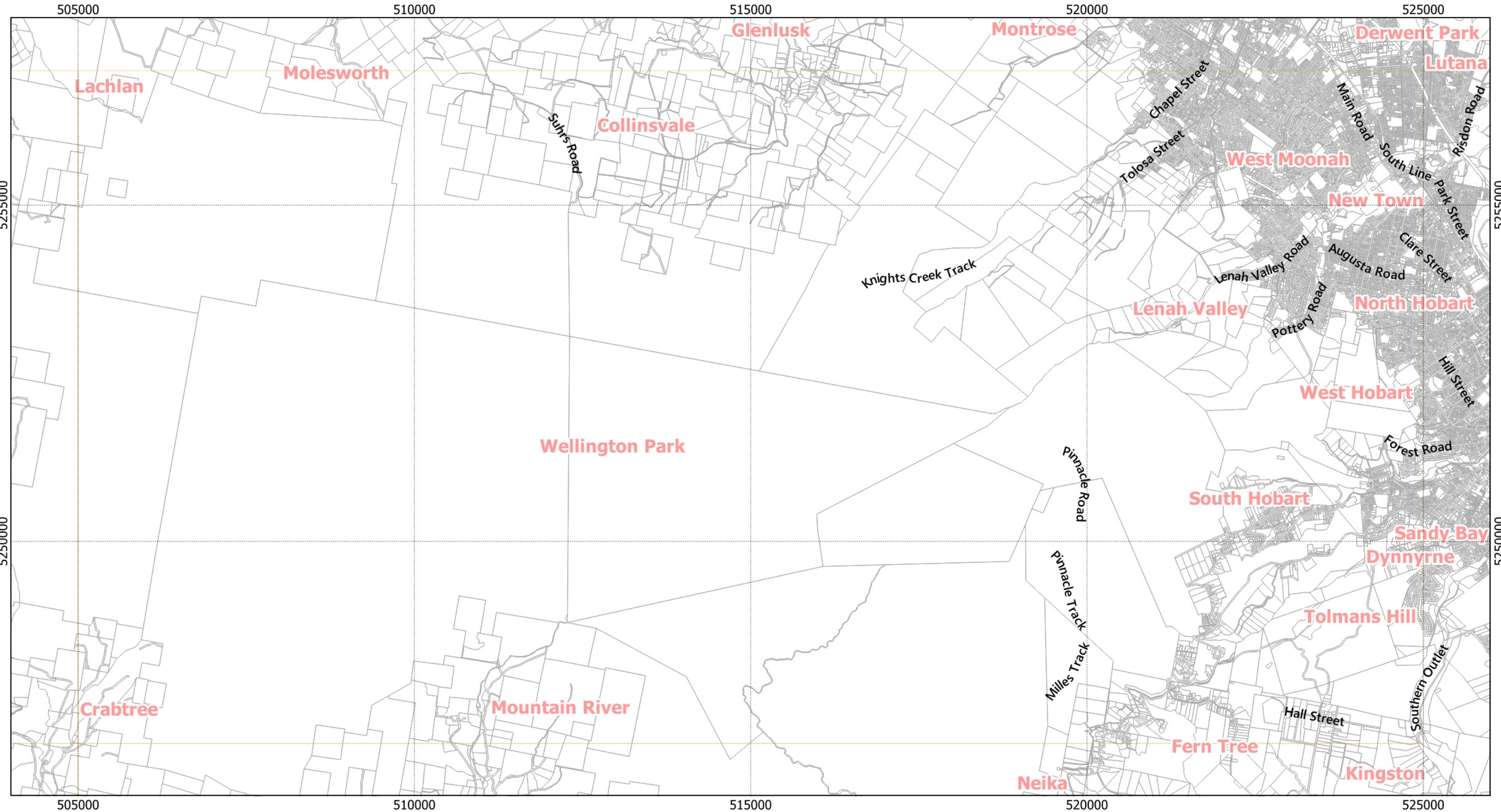


Map 10 of 24

0 500 1,000 1,500 2,000 2,500 m



Potential Acid Sulfate Soils Specific Area Plan



Legend

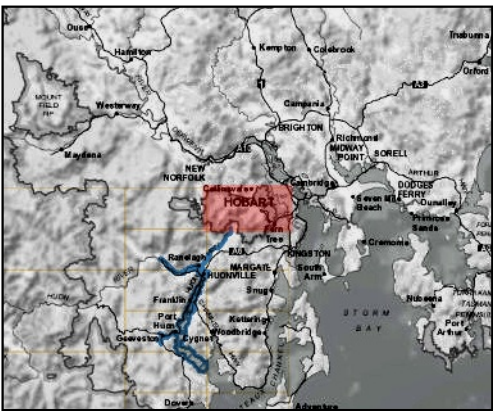


Potential Acid Sulfate Soils

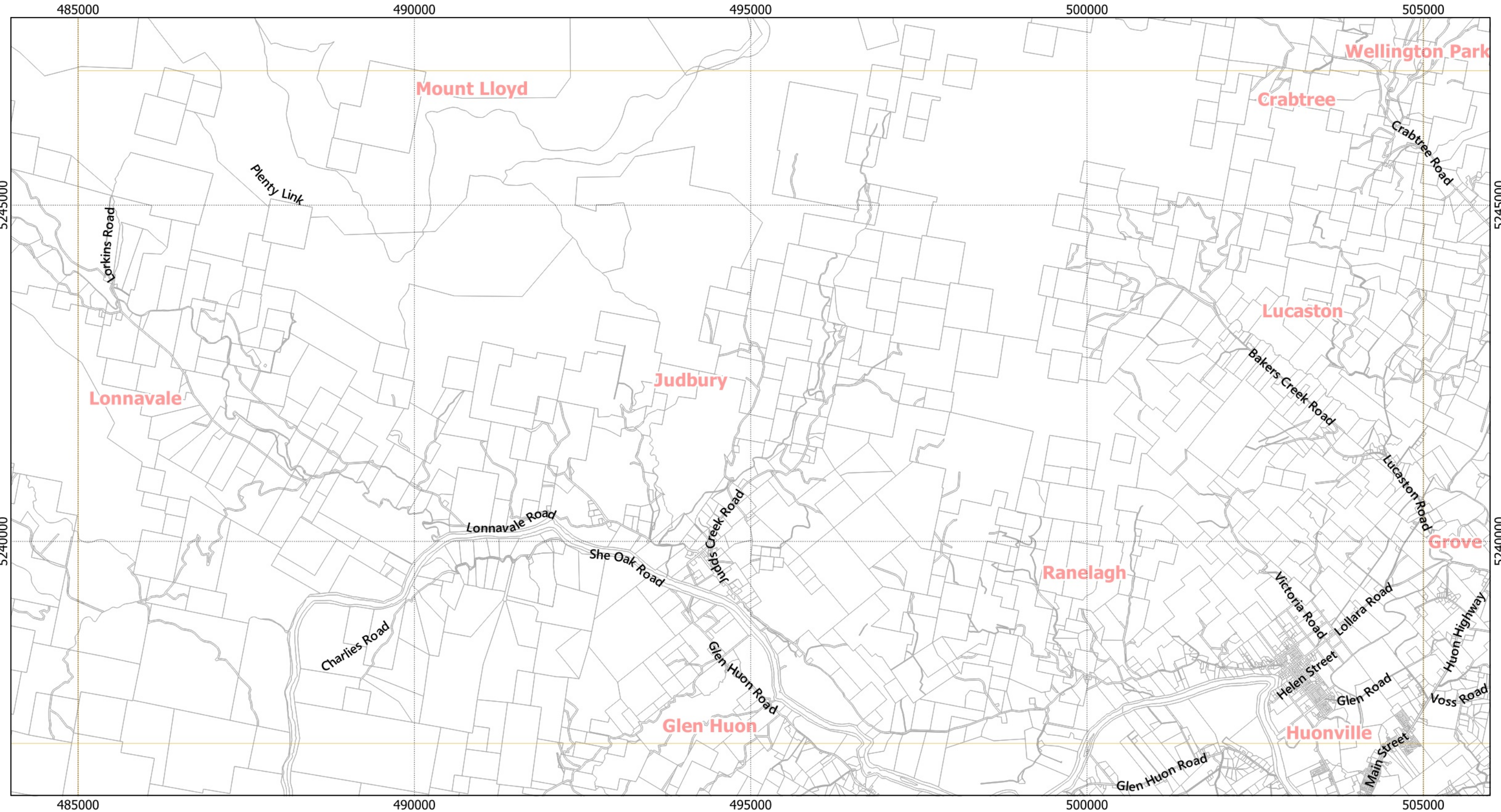


Map 11 of 24

0 500 1,000 1,500 2,000 2,500 m



Potential Acid Sulfate Soils Specific Area Plan



Legend

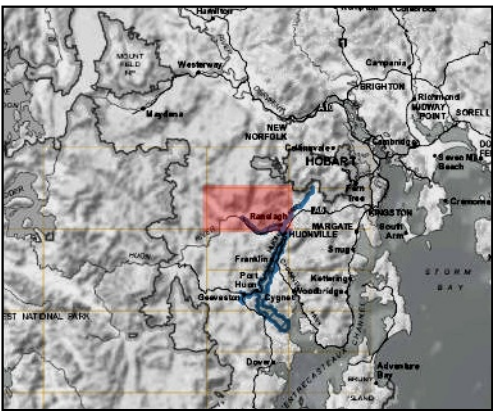


Potential Acid Sulfate Soils

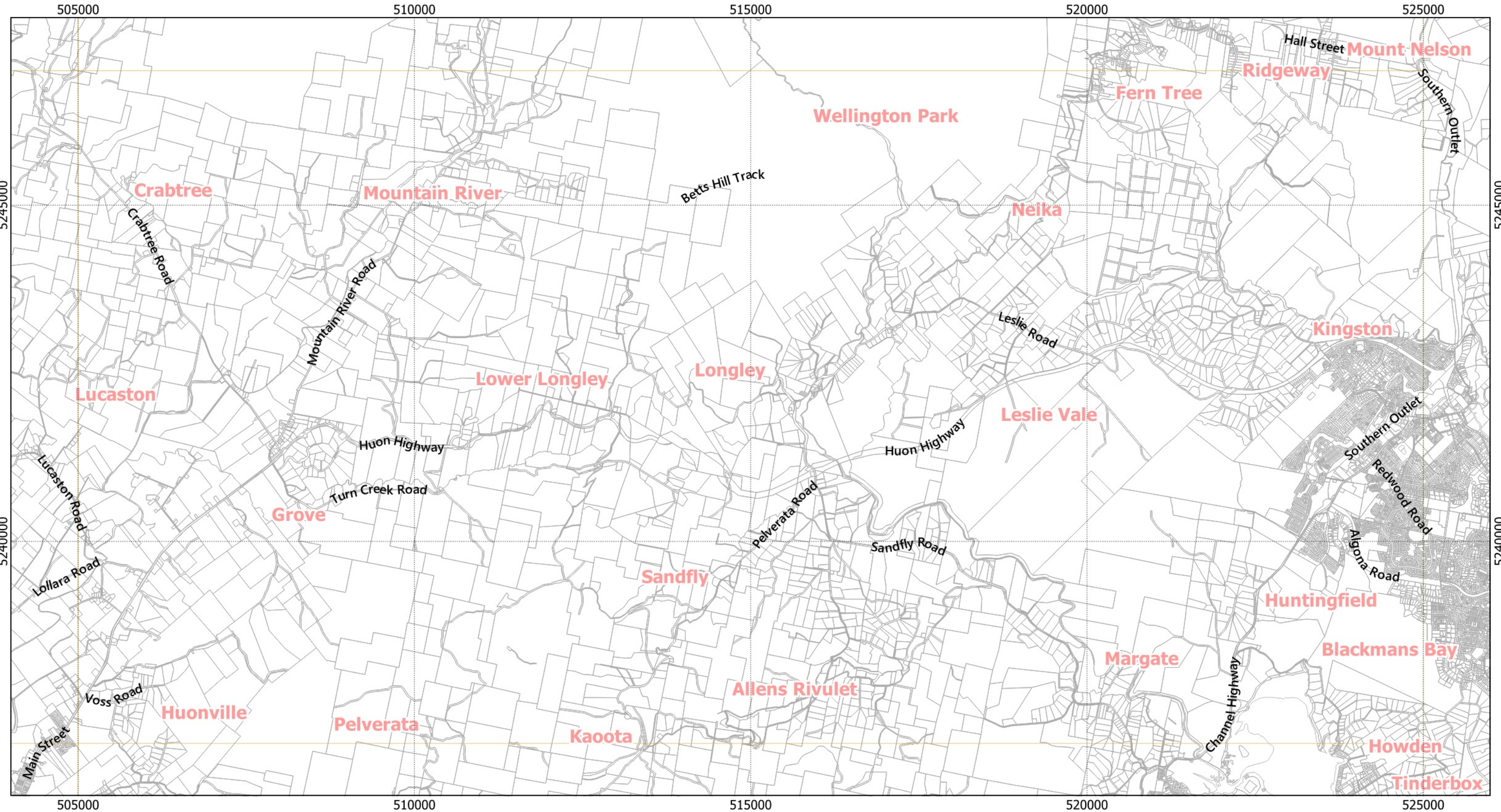


Map 12 of 24


0 500 1,000 1,500 2,000 2,500 m



Potential Acid Sulfate Soils Specific Area Plan



Legend

 Potential Acid Sulfate Soils

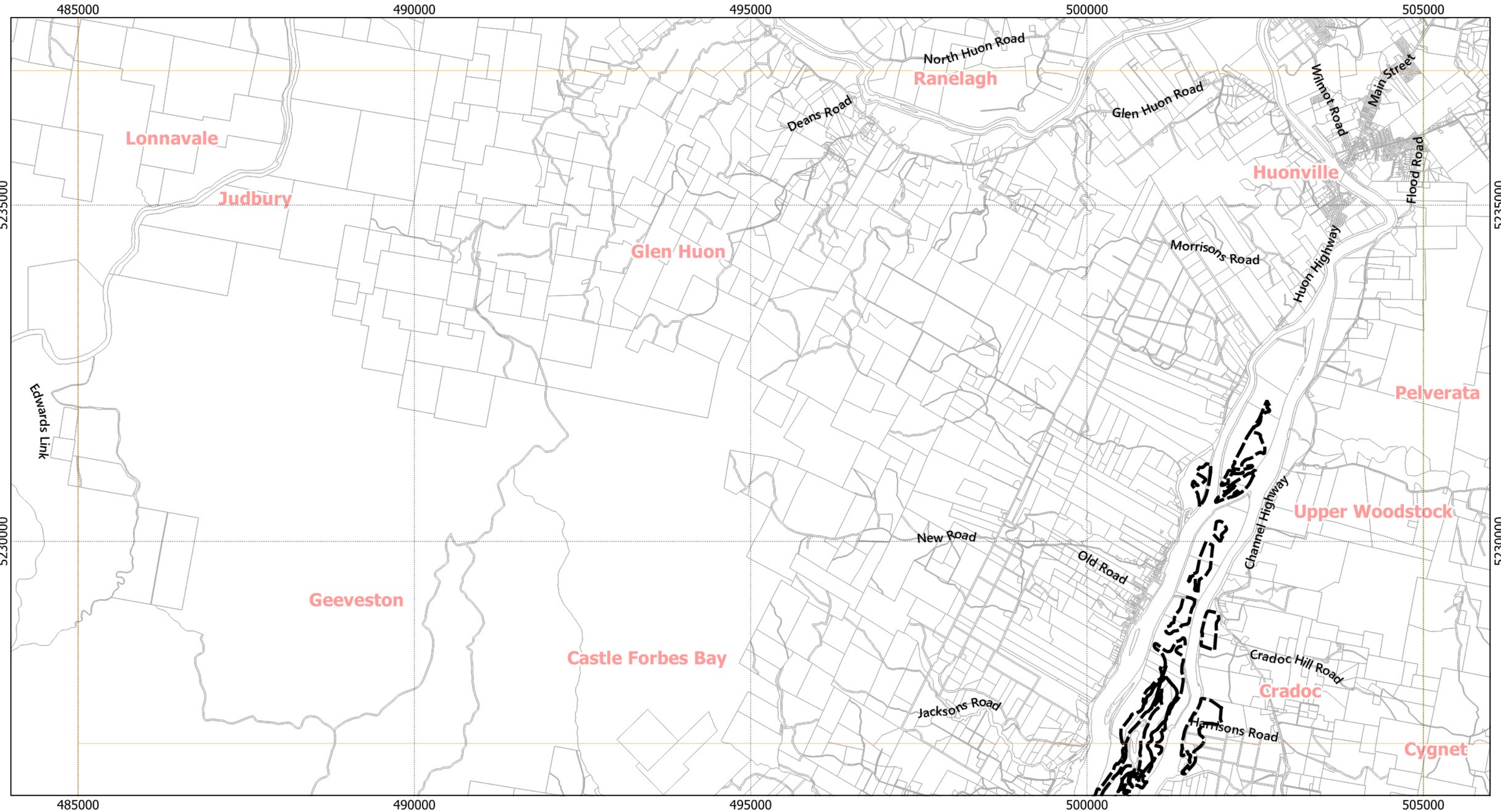


Map 13 of 24

0 500 1,000 1,500 2,000 2,500 m



Potential Acid Sulfate Soils Specific Area Plan



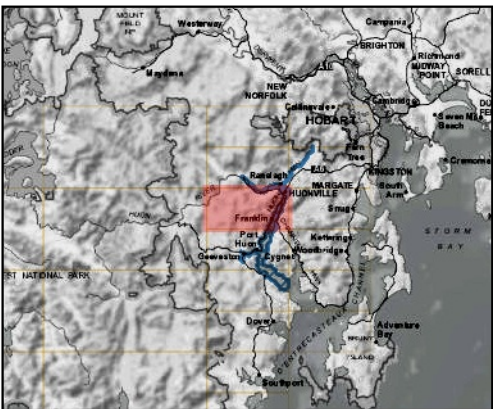
Legend

 Potential Acid Sulfate Soils

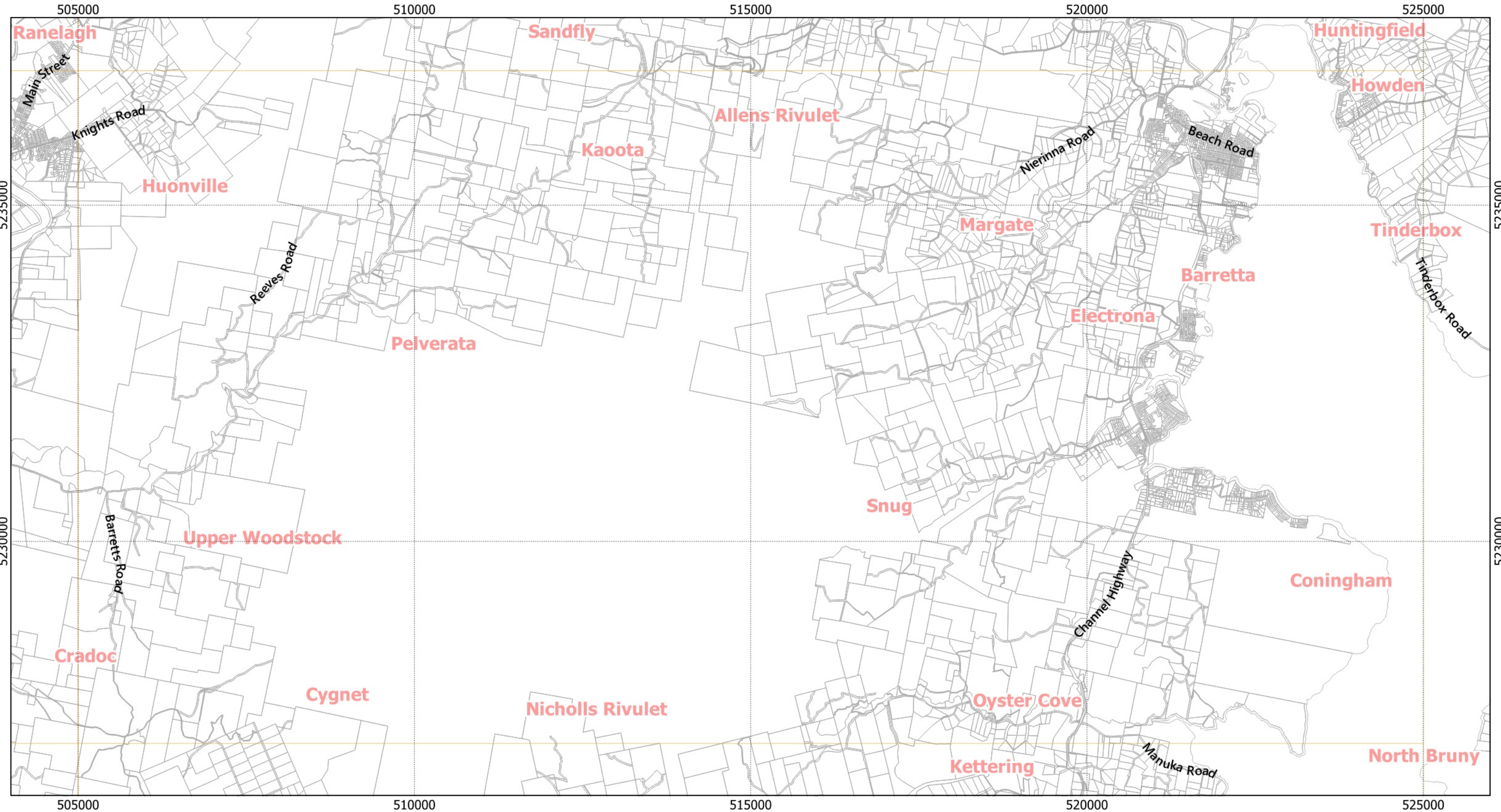


Map 14 of 24

0 500 1,000 1,500 2,000 2,500 m



Potential Acid Sulfate Soils Specific Area Plan



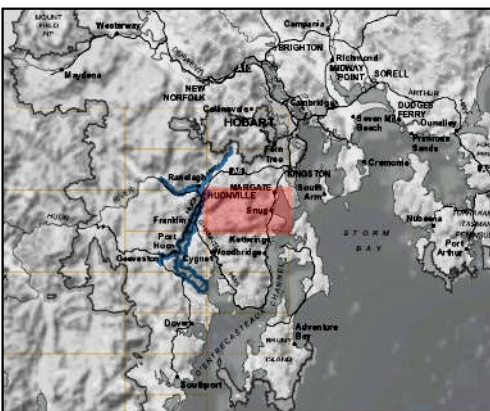
Legend

 Potential Acid Sulfate Soils

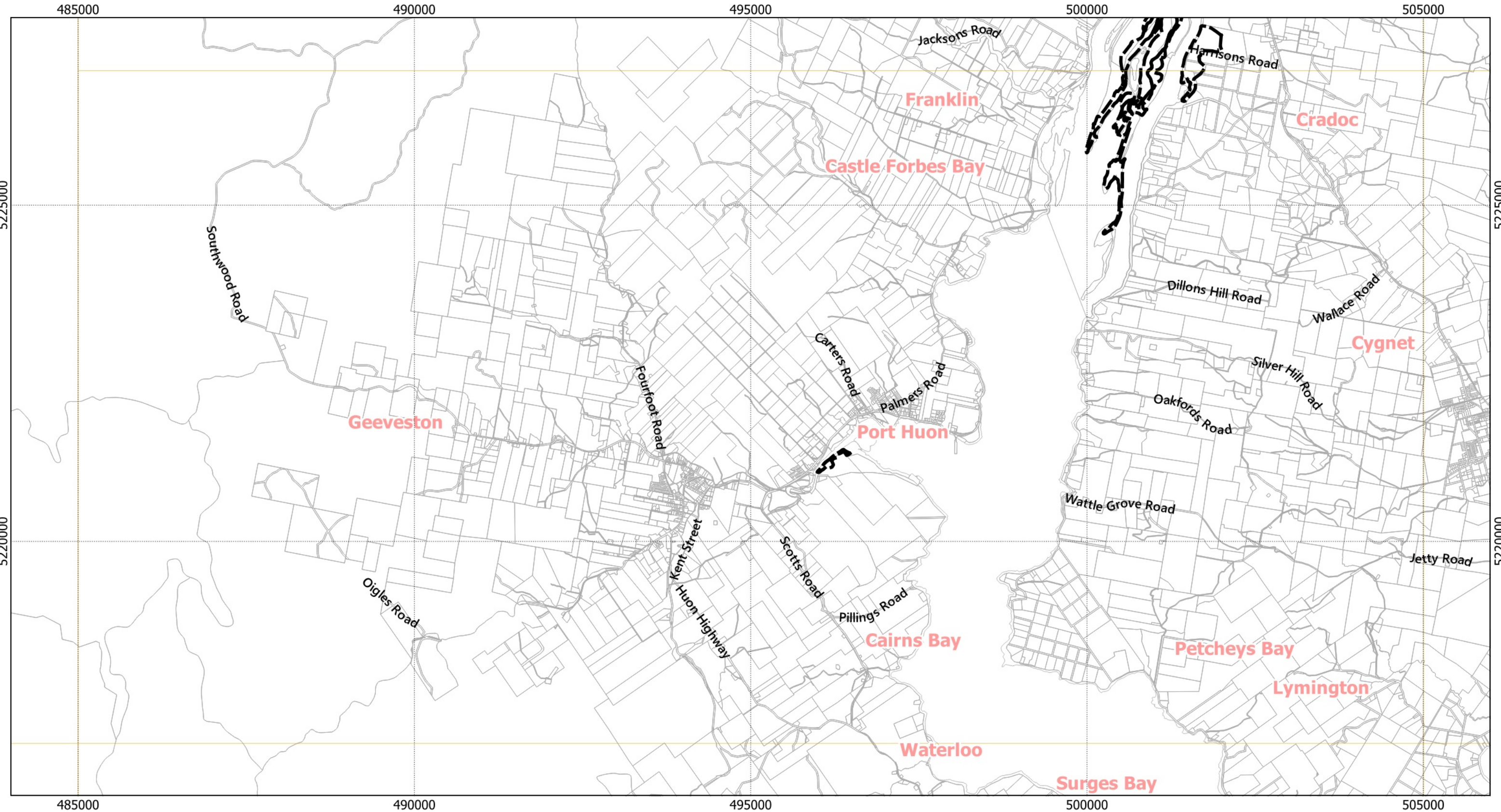


Map 15 of 24


0 500 1,000 1,500 2,000 2,500 m



Potential Acid Sulfate Soils Specific Area Plan



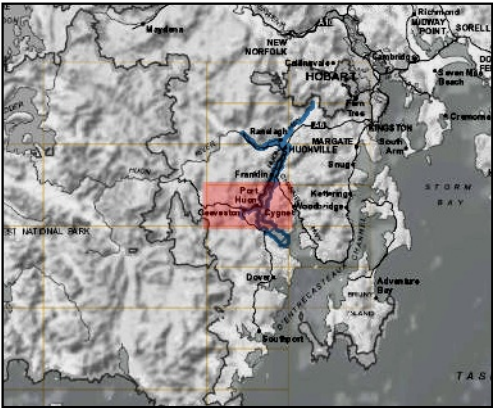
Legend

 Potential Acid Sulfate Soils



Map 16 of 24

0 500 1,000 1,500 2,000 2,500 m



Potential Acid Sulfate Soils Specific Area Plan



Legend

Potential Acid Sulfate Soils

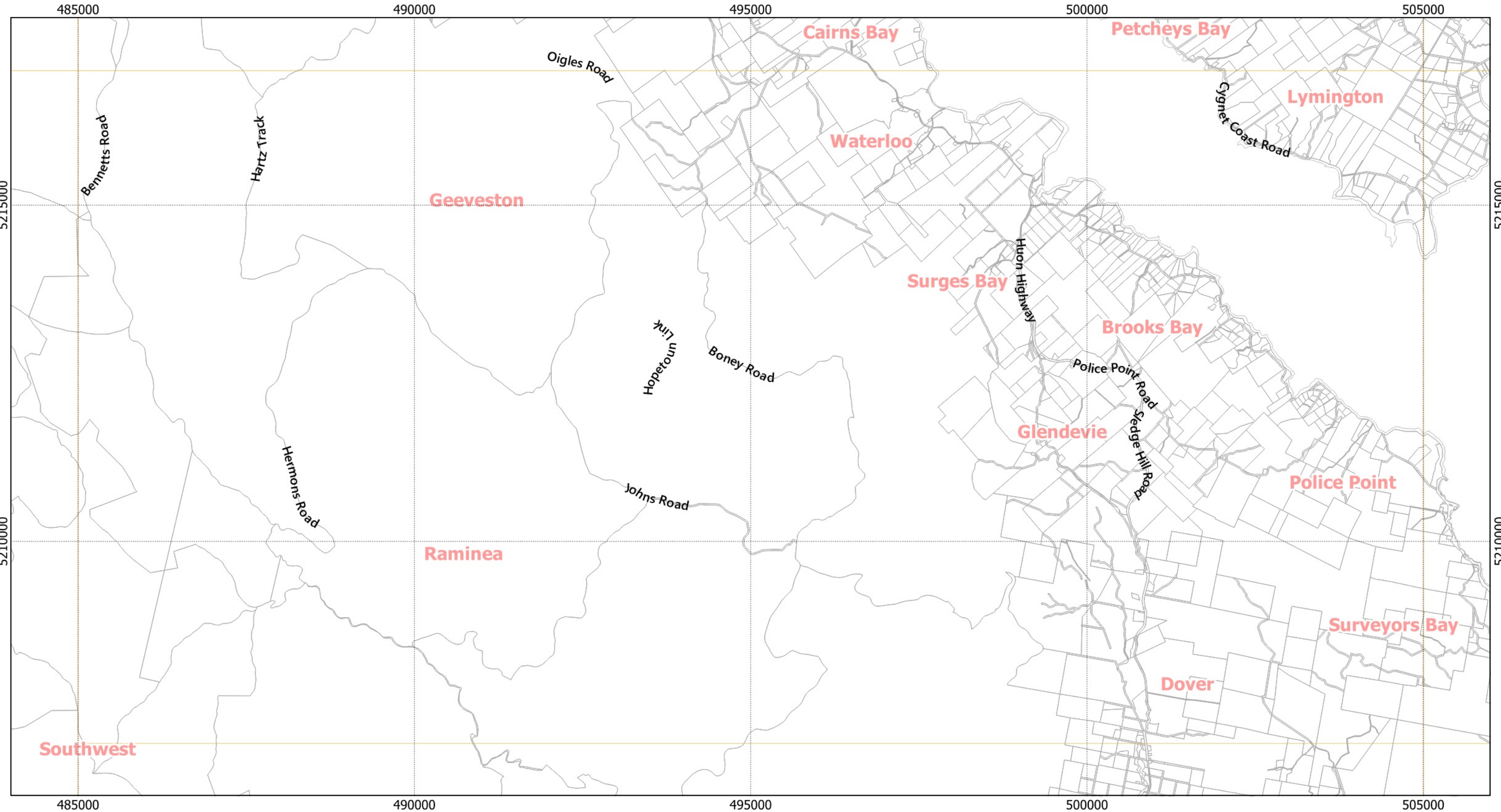


Map 17 of 24


0 500 1,000 1,500 2,000 2,500 m



Potential Acid Sulfate Soils Specific Area Plan



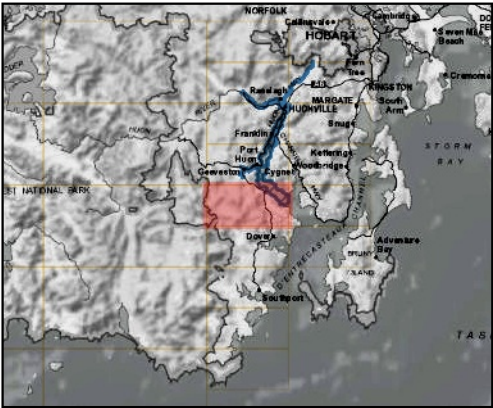
Legend

 Potential Acid Sulfate Soils



Map 18 of 24


0 500 1,000 1,500 2,000 2,500 m



Potential Acid Sulfate Soils Specific Area Plan



Legend

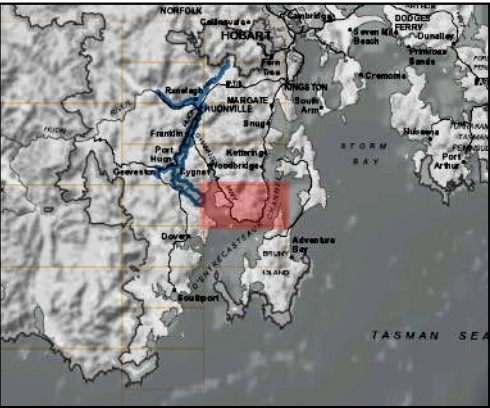


Potential Acid Sulfate Soils

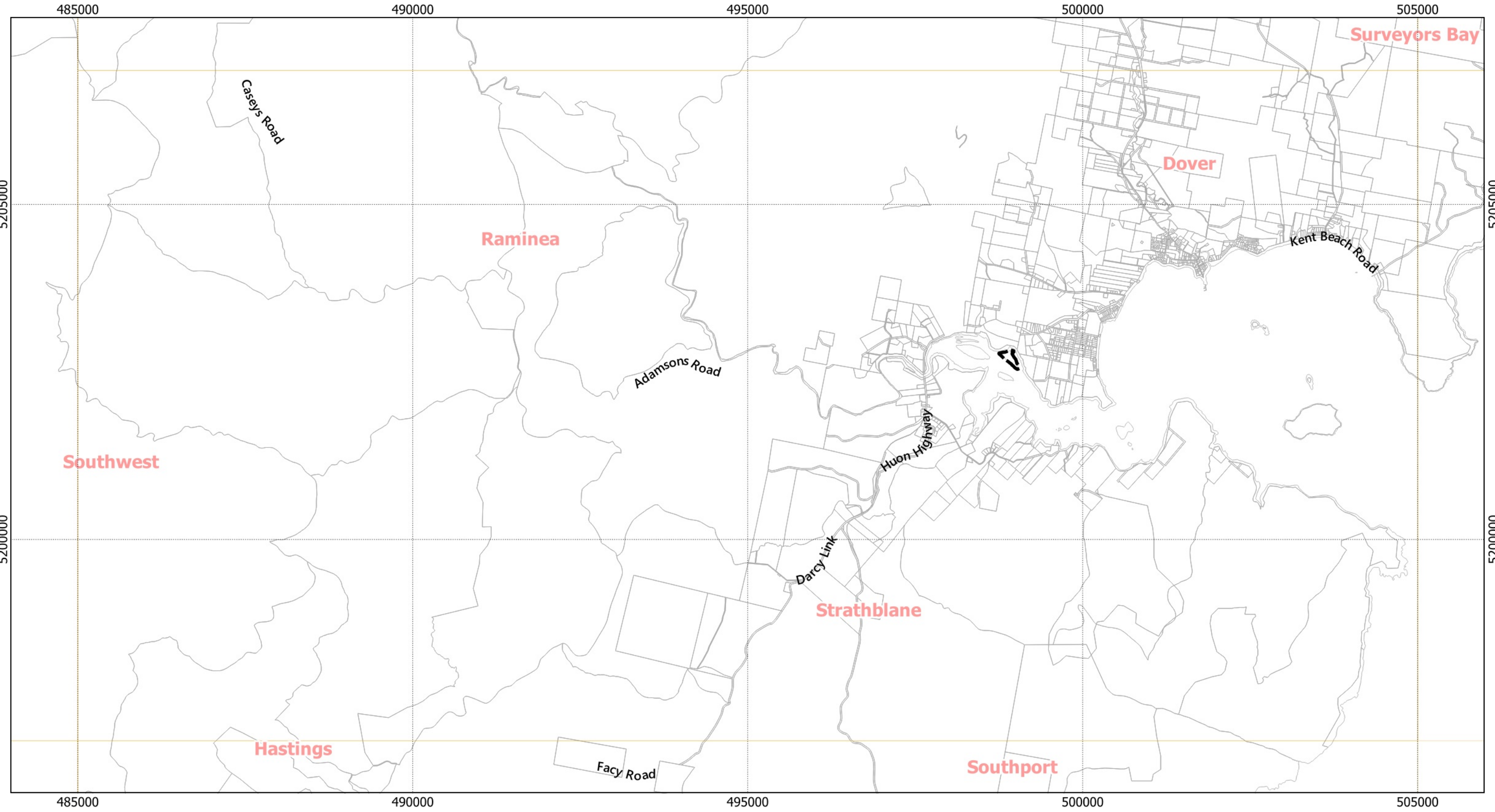


Map 19 of 24


0 500 1,000 1,500 2,000 2,500 m



Potential Acid Sulfate Soils Specific Area Plan

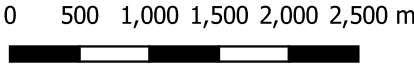


Legend

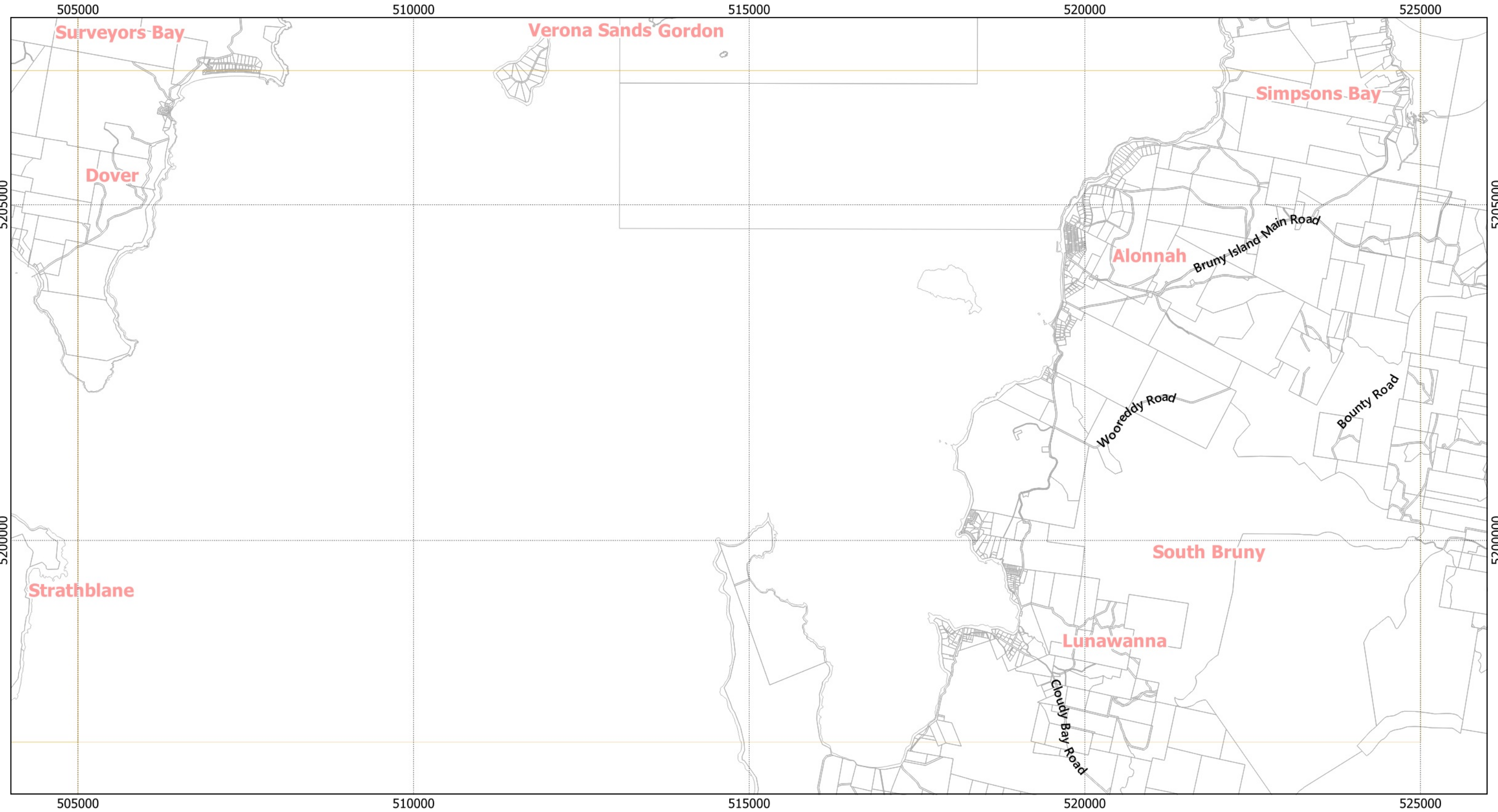
 Potential Acid Sulfate Soils



Map 20 of 24



Potential Acid Sulfate Soils Specific Area Plan



Legend

 Potential Acid Sulfate Soils

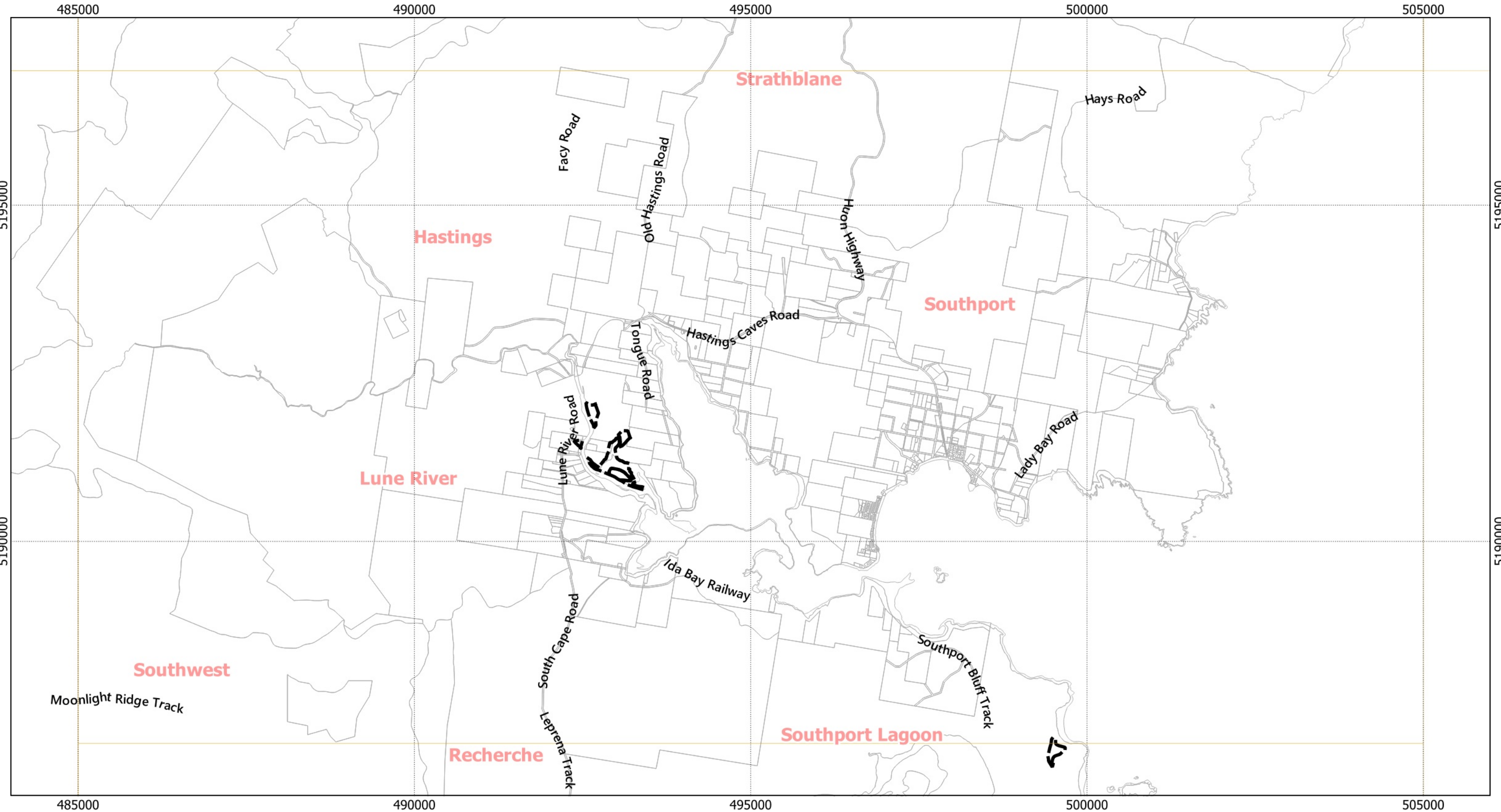


Map 21 of 24


0 500 1,000 1,500 2,000 2,500 m



Potential Acid Sulfate Soils Specific Area Plan



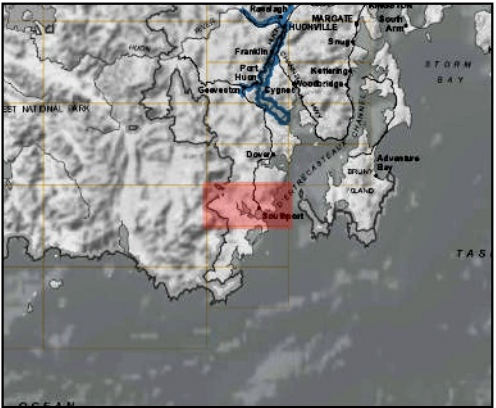
Legend

 Potential Acid Sulfate Soils

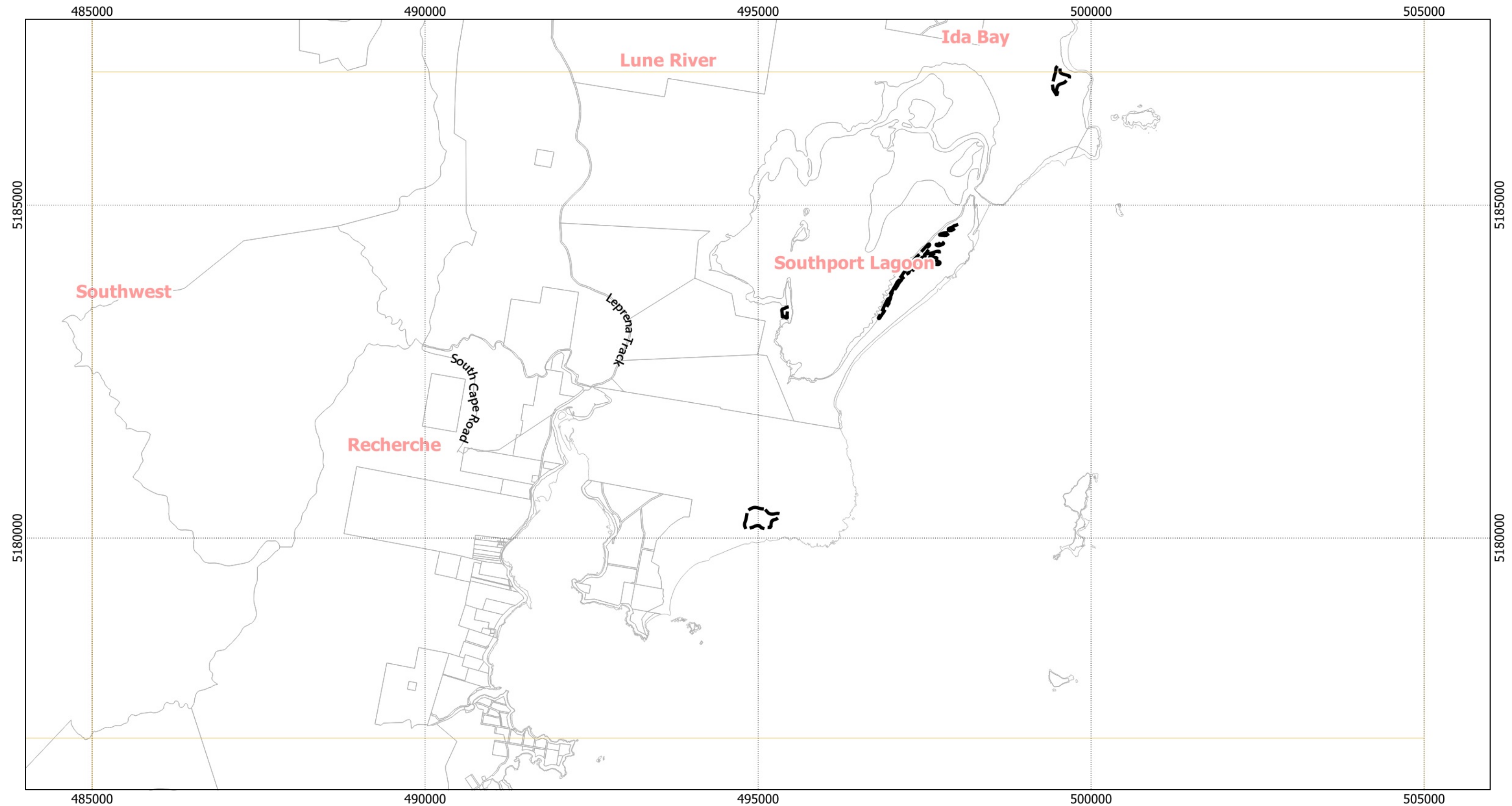


Map 22 of 24

0 500 1,000 1,500 2,000 2,500 m



Potential Acid Sulfate Soils Specific Area Plan



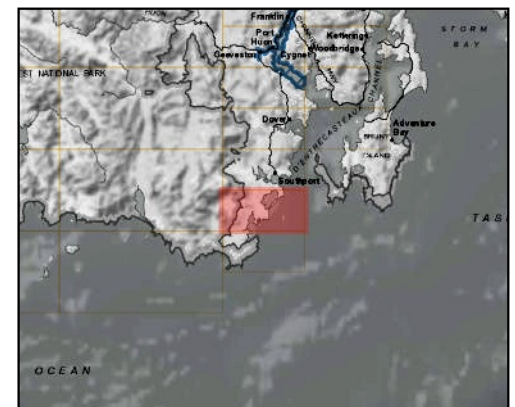
Legend

Potential Acid Sulfate Soils

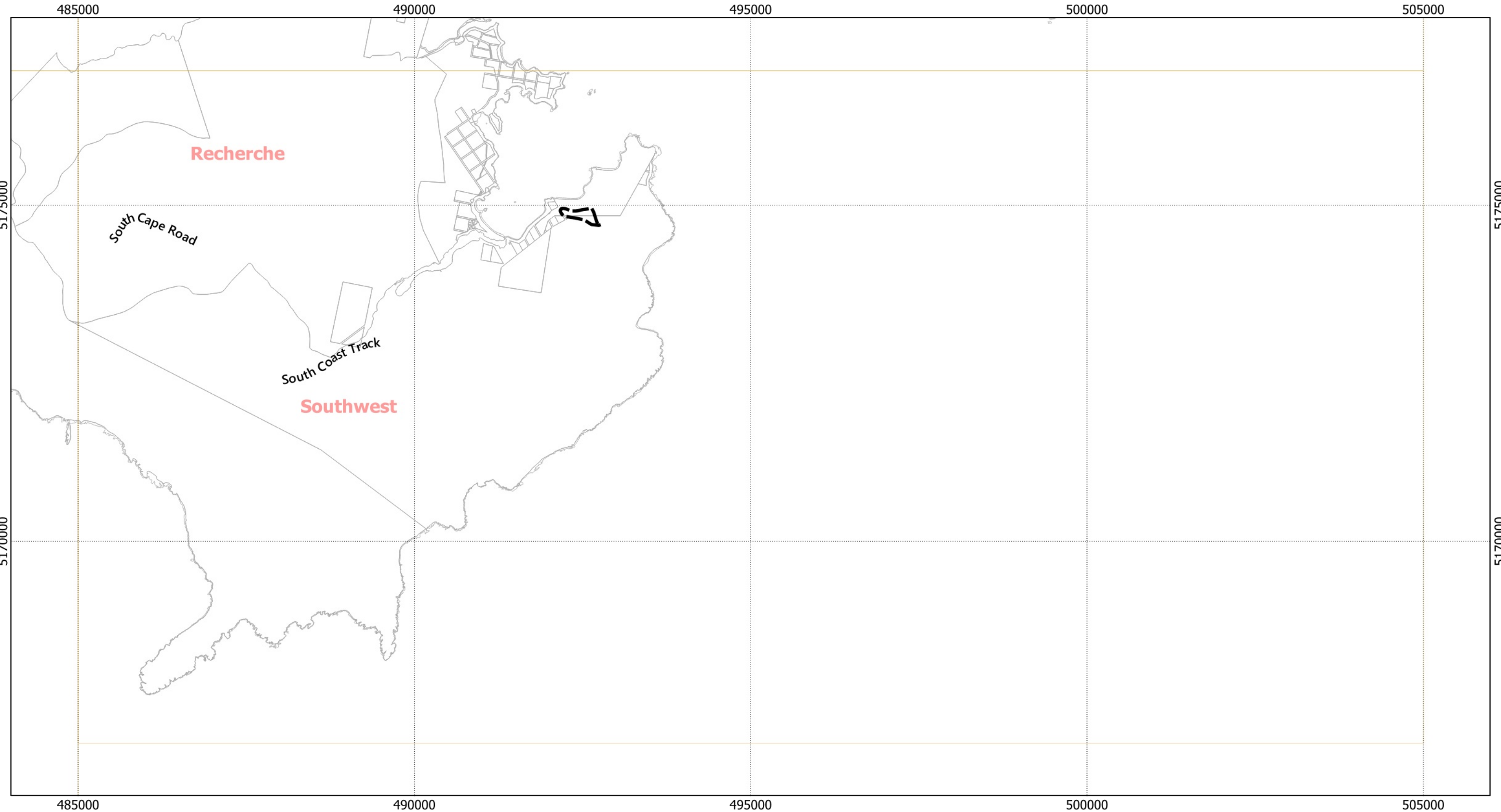


Map 23 of 24


0 500 1,000 1,500 2,000 2,500 m



Potential Acid Sulfate Soils Specific Area Plan



Legend

 Potential Acid Sulfate Soils



Map 24 of 24

