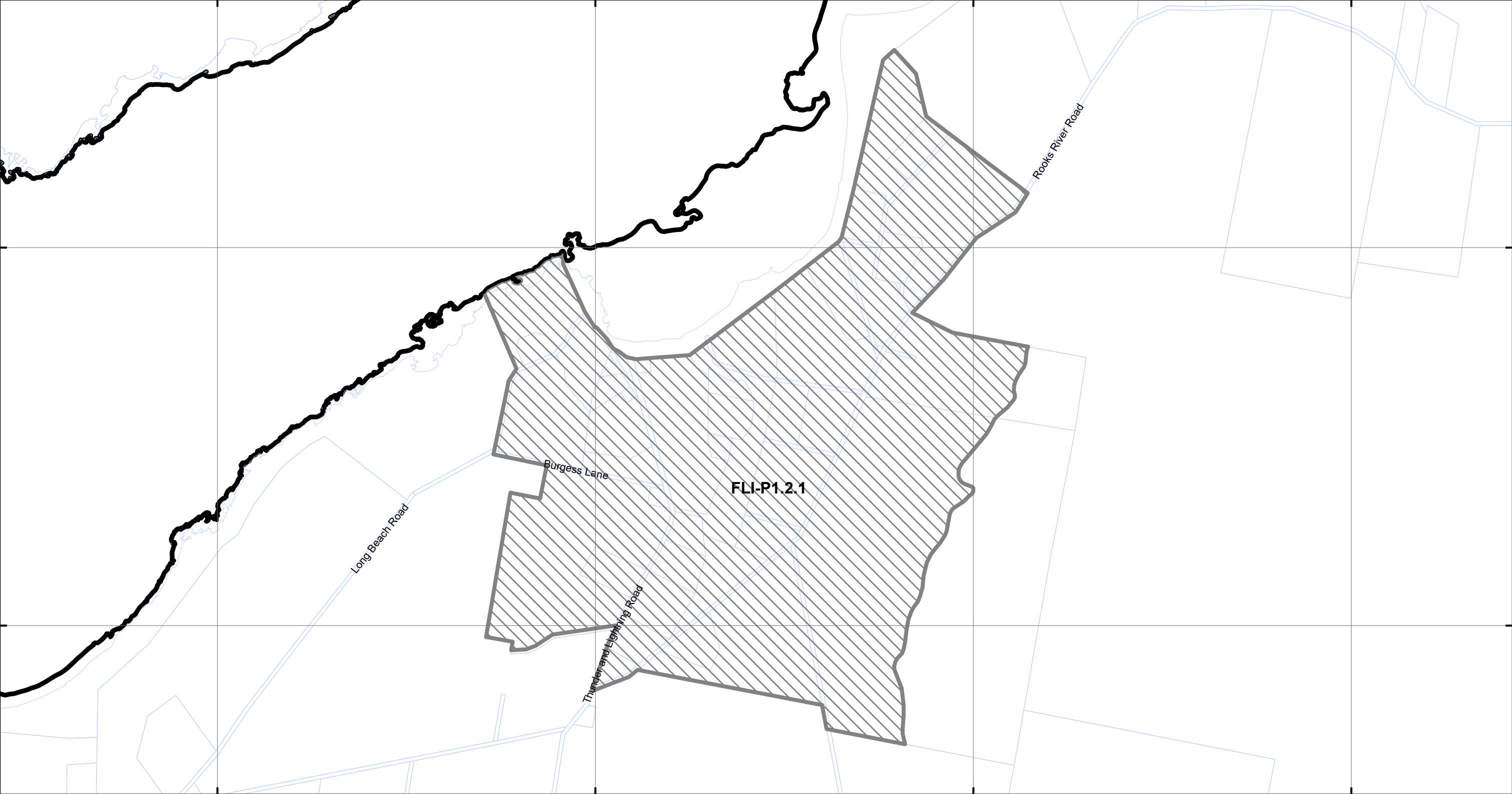


FLINDERS LOCAL PROVISIONS SCHEDULE - LOCAL AREA OBJECTIVES



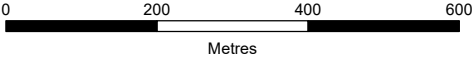
**Legend**

- LPS Boundary
- Property Parcels
- Local Area Objectives

**FLI-P1.2**

**Particular Purpose Zone The Corner Precinct**

**truwana / Cape Barren Island**

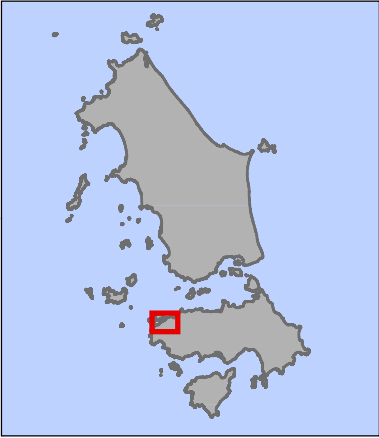


Coordinate System: GDA 1994 MGA Zone 55  
Base data from theLIST, © State of Tasmania  
Land title data current as of 28/03/2021

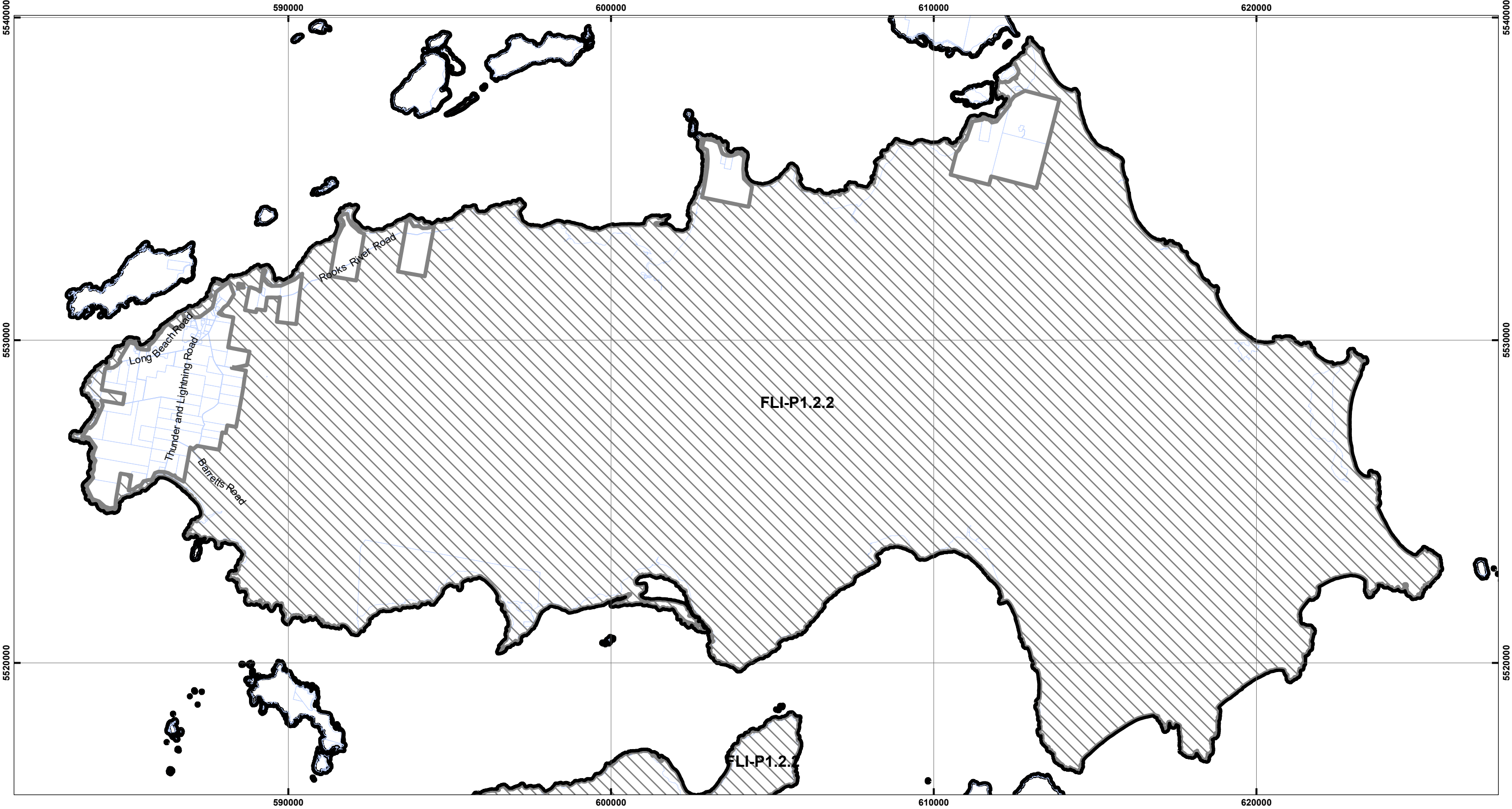
Disclaimer: Before taking any action based on data shown on this map, it should first be verified with the relevant council.

Date: 23/04/2021  
Doc. Version: 0


Prepared by





FLINDERS LOCAL PROVISIONS SCHEDULE - LOCAL AREA OBJECTIVES



Legend

 LPS Boundary

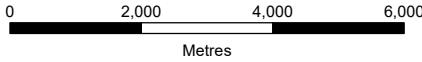
 Property Parcels

 Local Area Objectives

FLI-P1.2

Particular Purpose Zone The Environmental and Cultural Precinct

truwana / Cape Barren Island

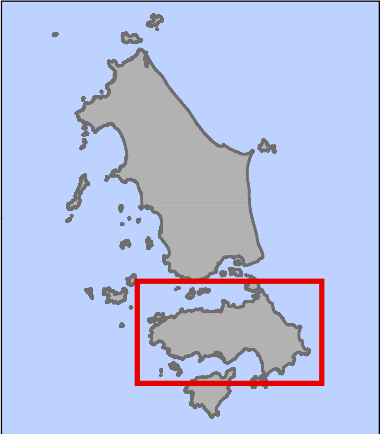


Coordinate System: GDA 1994 MGA Zone 55  
Base data from theLIST, © State of Tasmania  
Land title data current as of 28/03/2021

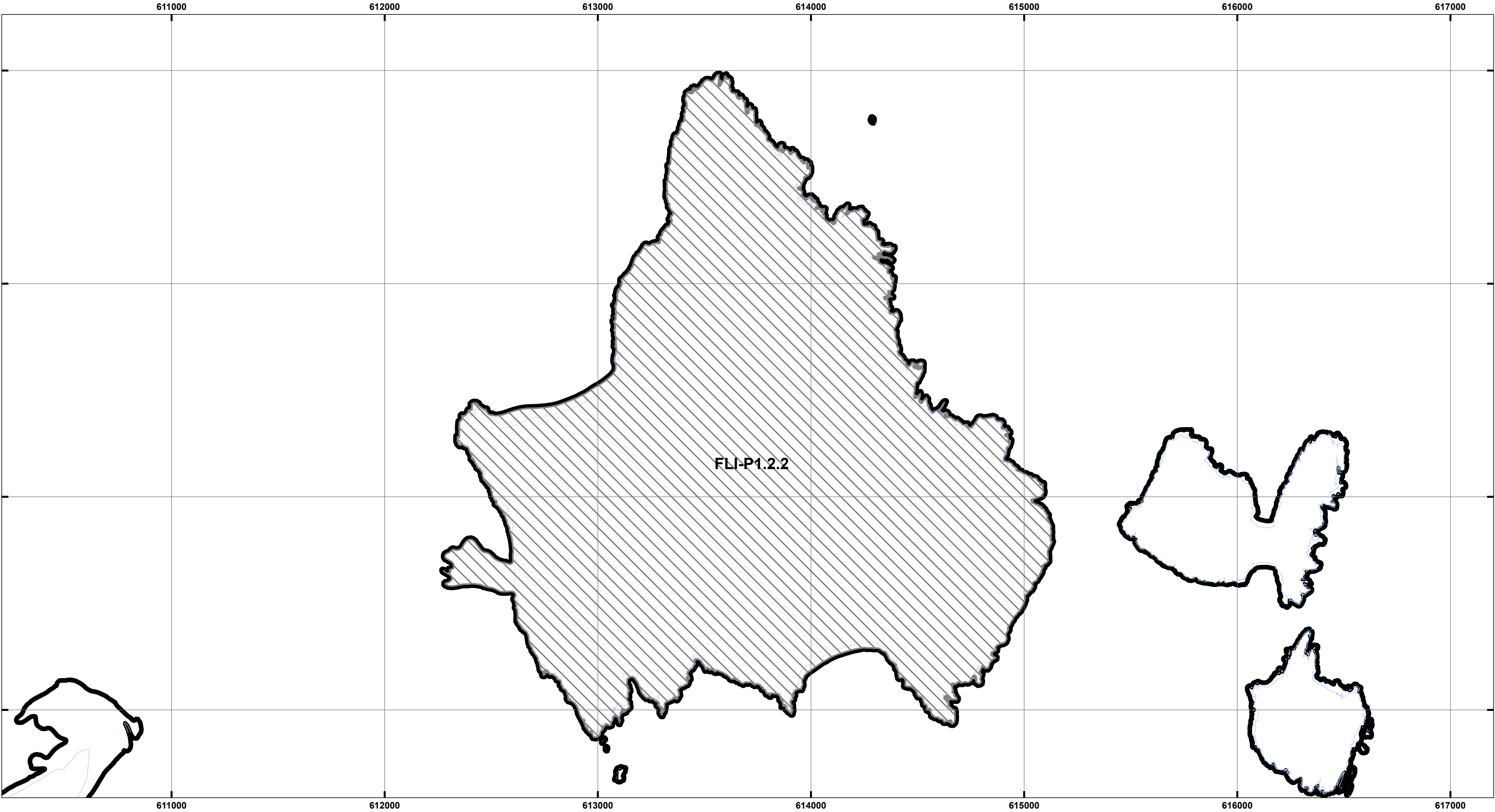
Disclaimer: Before taking any action based on data shown on this map,it should first be verified with the relevant council.

Date: 23/04/2021  
Doc. Version: 0

Prepared by 



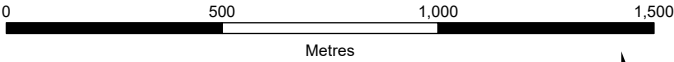
FLINDERS LOCAL PROVISIONS SCHEDULE - LOCAL AREA OBJECTIVES



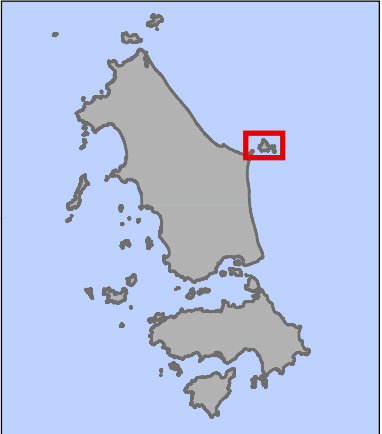
**Legend**

- LPS Boundary
- Property Parcels
- Local Area Objectives

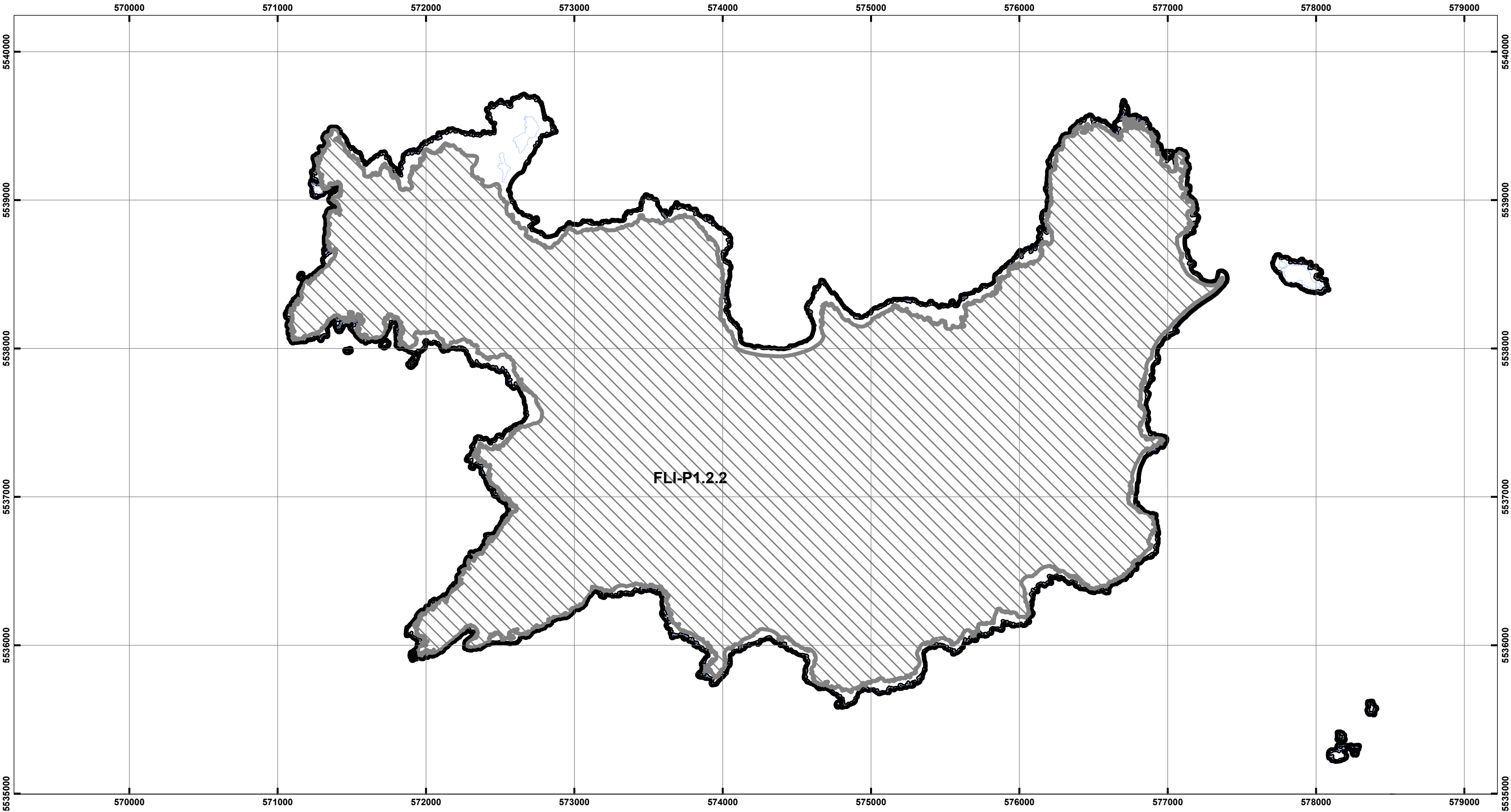
**FLI-P1.2**  
**Particular Purpose Zone The Environmental and Cultural Precinct**  
**Babel Island**






Coordinate System: GDA 1994 MGA Zone 55  
Base data from theLIST, © State of Tasmania  
Land title data current as of 28/03/2021  
Disclaimer: Before taking any action based on data shown on this map, it should first be verified with the relevant council.

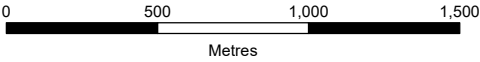


FLINDERS LOCAL PROVISIONS SCHEDULE - LOCAL AREA OBJECTIVES



- Legend**
-  LPS Boundary
  -  Property Parcels
  -  Local Area Objectives

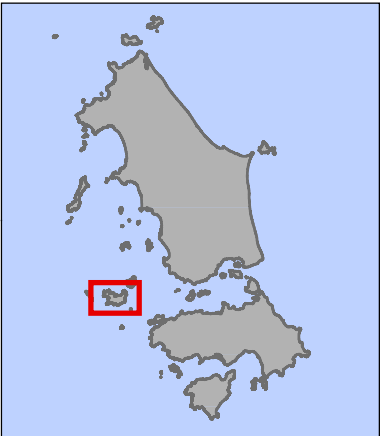
**FLI-P1.2**  
**Particular Purpose Zone The Environmental and Cultural Precinct**  
**Badger Island**



Coordinate System: GDA 1994 MGA Zone 55  
Base data from theLIST, © State of Tasmania  
Land title data current as of 28/03/2021  
Disclaimer: Before taking any action based on data shown on this map, it should first be verified with the relevant council.

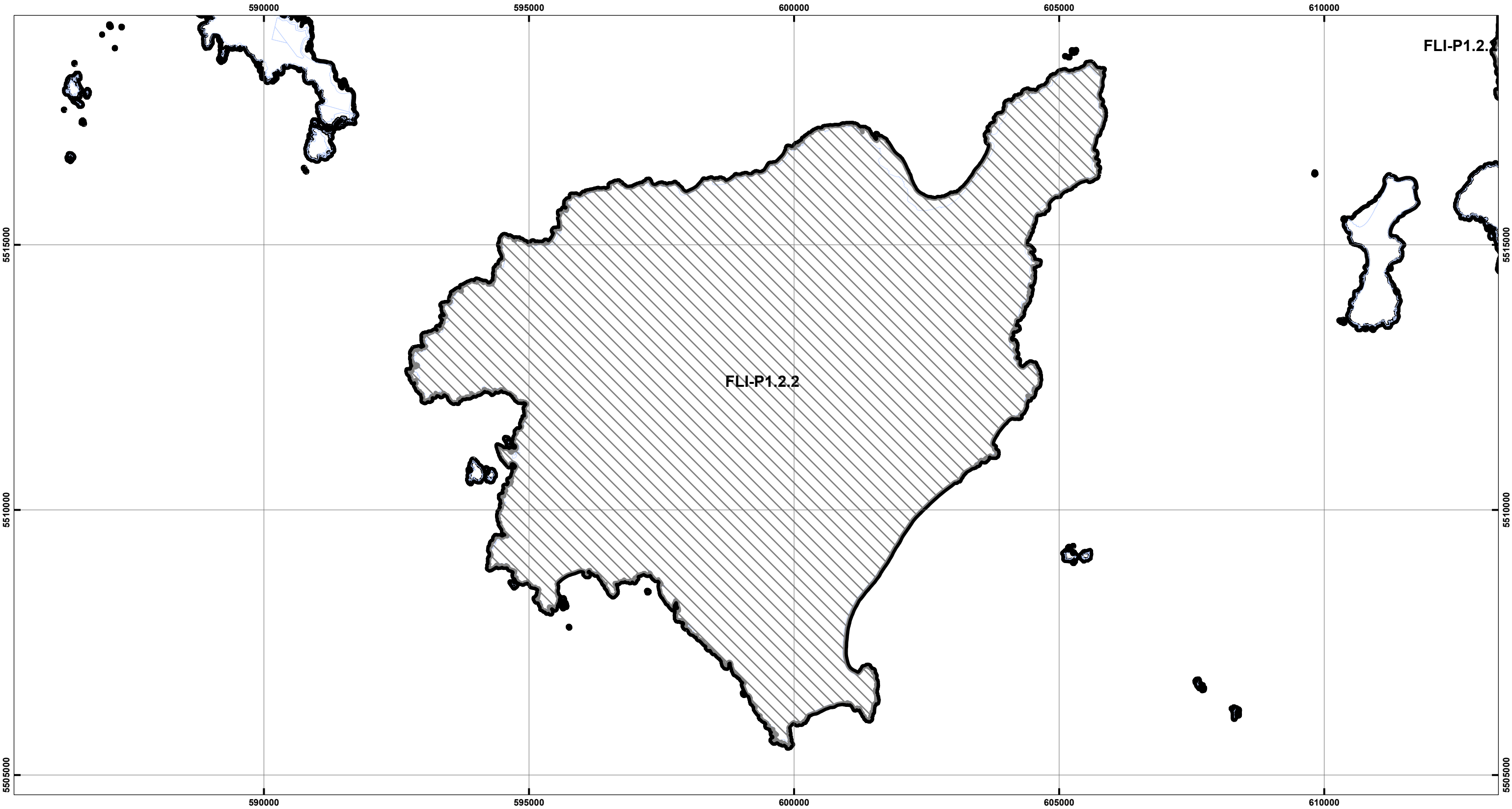
Date: 23/04/2021  
Doc. Version: 0

Prepared by 



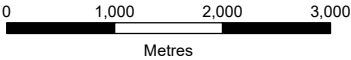


FLINDERS LOCAL PROVISIONS SCHEDULE - LOCAL AREA OBJECTIVES



- Legend**
- LPS Boundary
  - Property Parcels
  - Local Area Objectives

**FLI-P1.2**  
**Particular Purpose Zone The Environmental and Cultural Precinct**  
**Clarke Island**



Coordinate System: GDA 1994 MGA Zone 55  
Base data from theLIST, © State of Tasmania  
Land title data current as of 28/03/2021

Disclaimer: Before taking any action based on data shown on this map, it should first be verified with the relevant council.

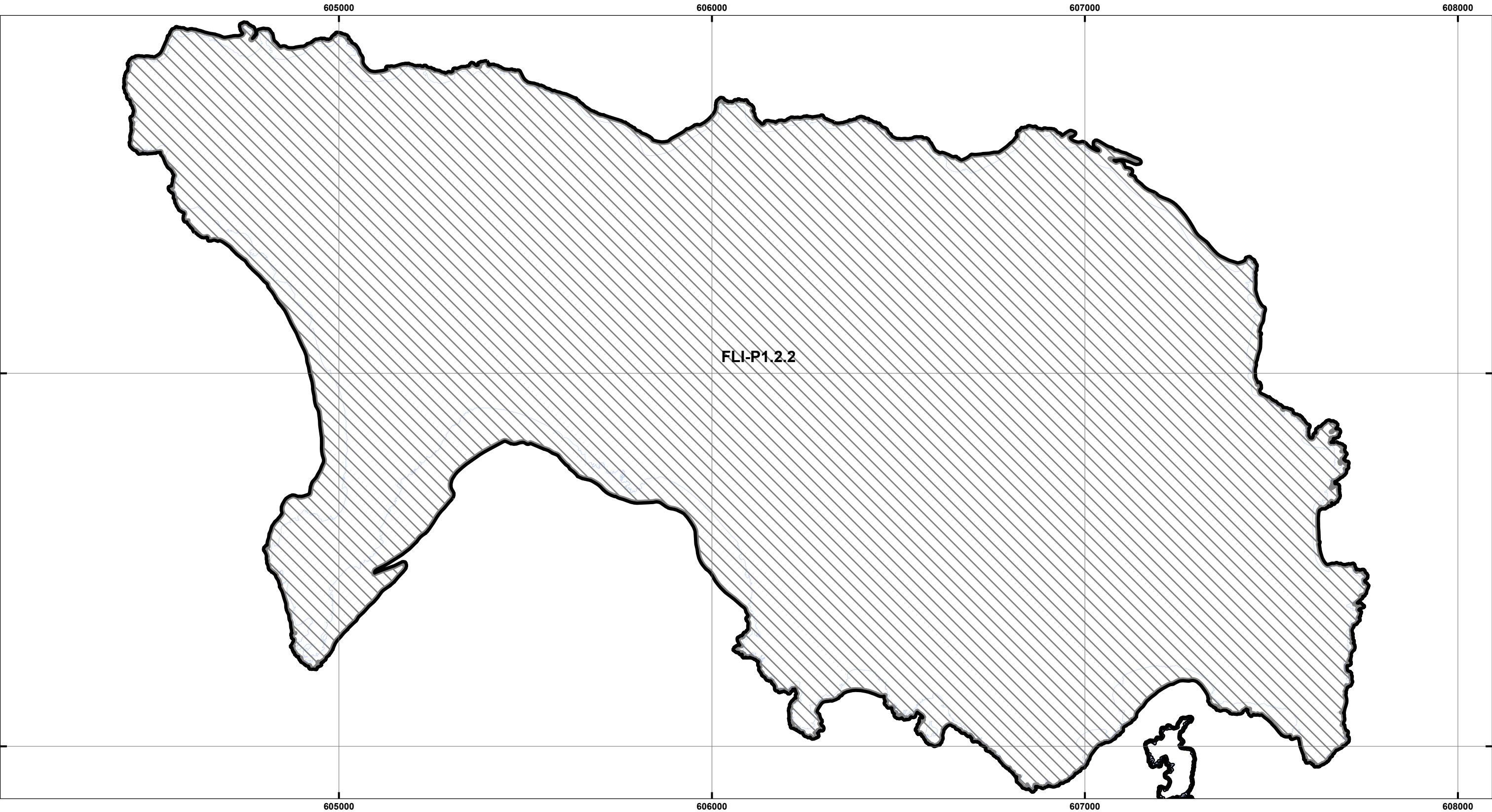
Date: 23/04/2021  
Doc. Version: 0



Prepared by esk mapping & GIS



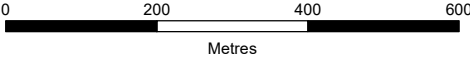
FLINDERS LOCAL PROVISIONS SCHEDULE - LOCAL AREA OBJECTIVES



**Legend**

- LPS Boundary
- Property Parcels
- Local Area Objectives

**FLI-P1.2**  
**Particular Purpose Zone The Environmental and Cultural Precinct**  
**Great Dog Island**



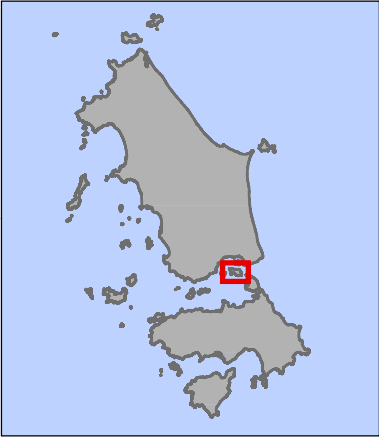
Coordinate System: GDA 1994 MGA Zone 55  
Base data from theLIST, © State of Tasmania  
Land title data current as of 28/03/2021

Disclaimer: Before taking any action based on data shown on this map, it should first be verified with the relevant council.

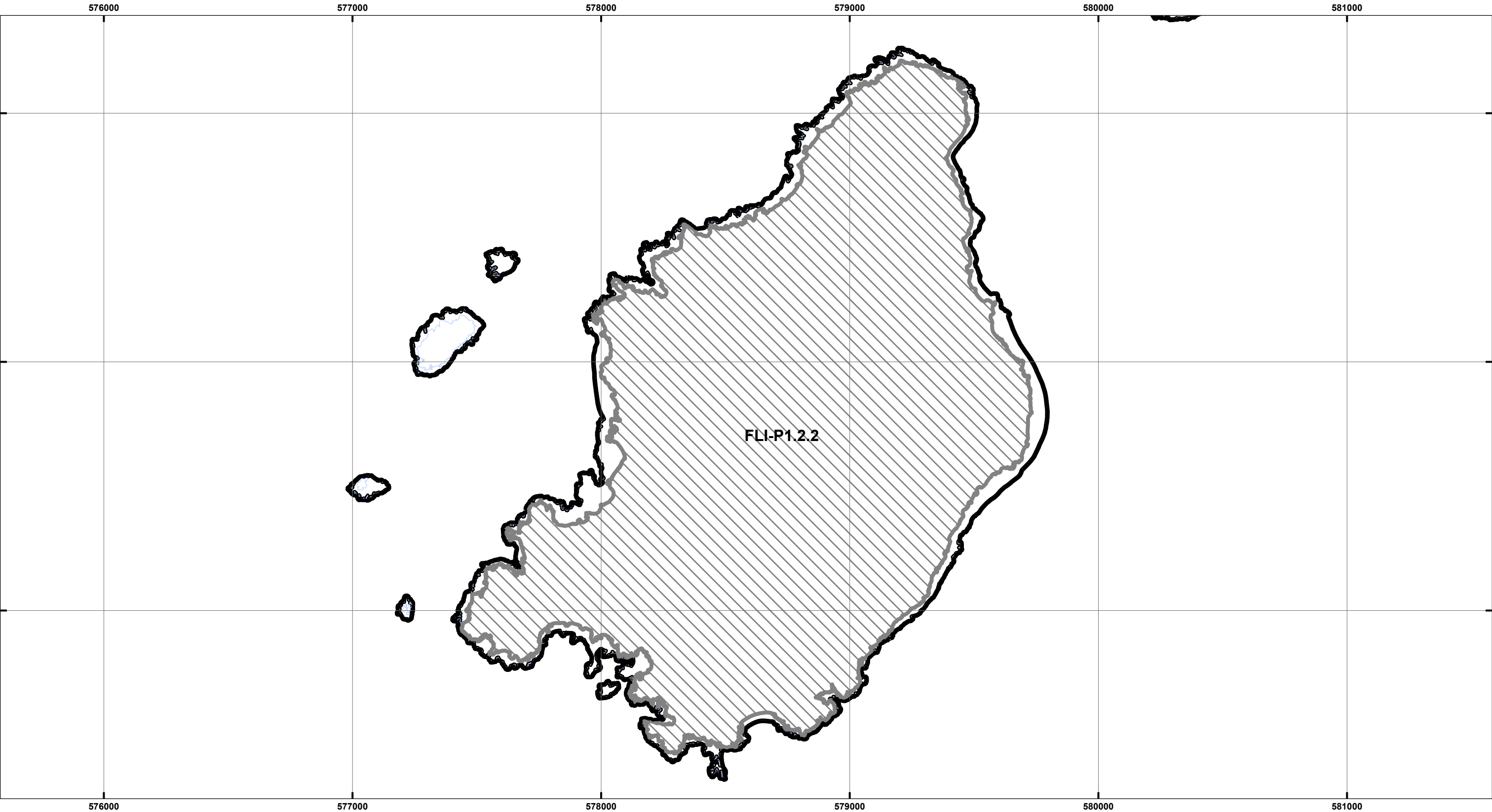
Date: 23/04/2021  
Doc. Version: 0



Prepared by esk mapping & GIS



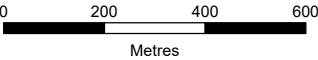
FLINDERS LOCAL PROVISIONS SCHEDULE - LOCAL AREA OBJECTIVES



**Legend**

- LPS Boundary
- Property Parcels
- Local Area Objectives

**FLI-P1.2**  
**Particular Purpose Zone The Environmental and Cultural Precinct**  
**Mount Chappell Island**



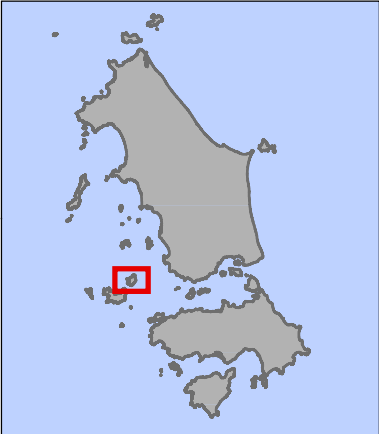
Coordinate System: GDA 1994 MGA Zone 55  
Base data from theLIST, © State of Tasmania  
Land title data current as of 28/03/2021

Disclaimer: Before taking any action based on data shown on this map, it should first be verified with the relevant council.

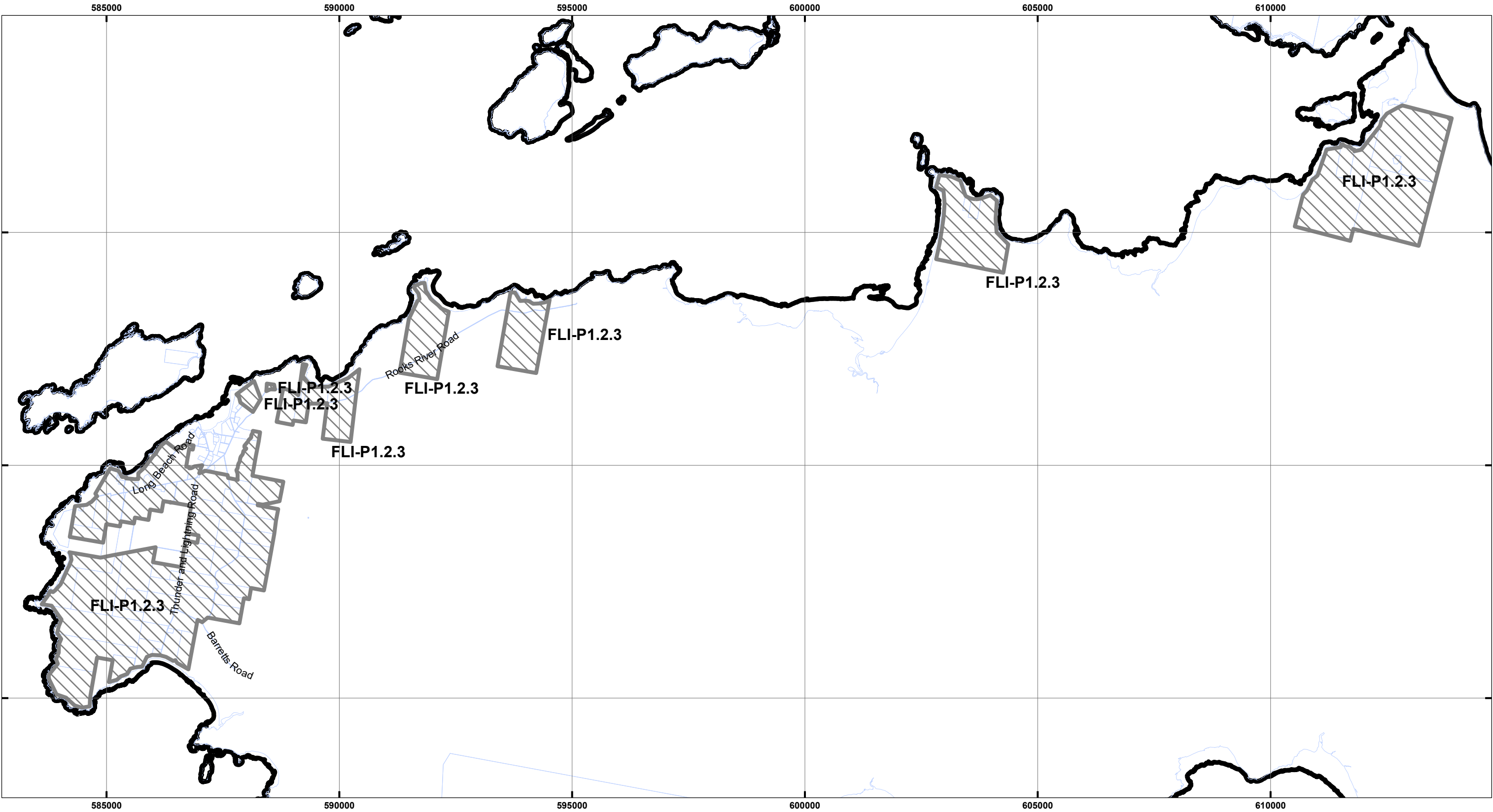
Date: 23/04/2021  
Doc. Version: 0




Prepared by esk mapping & GIS





FLINDERS LOCAL PROVISIONS SCHEDULE - LOCAL AREA OBJECTIVES



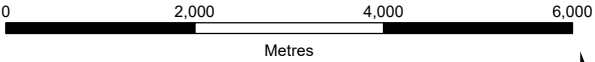
**Legend**

 LPS Boundary

 Property Parcels

 Local Area Objectives

**FLI-P1.2**  
**Particular Purpose Zone The Rural Precinct**  
**truwana / Cape Barren Island**

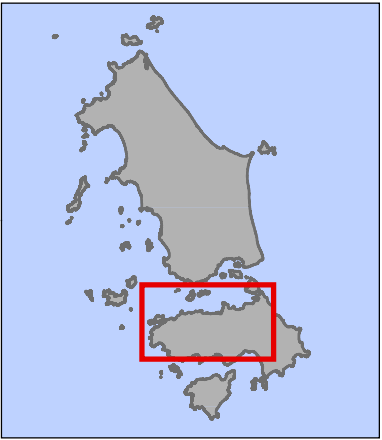


Coordinate System: GDA 1994 MGA Zone 55  
Base data from theLIST, © State of Tasmania  
Land title data current as of 28/03/2021

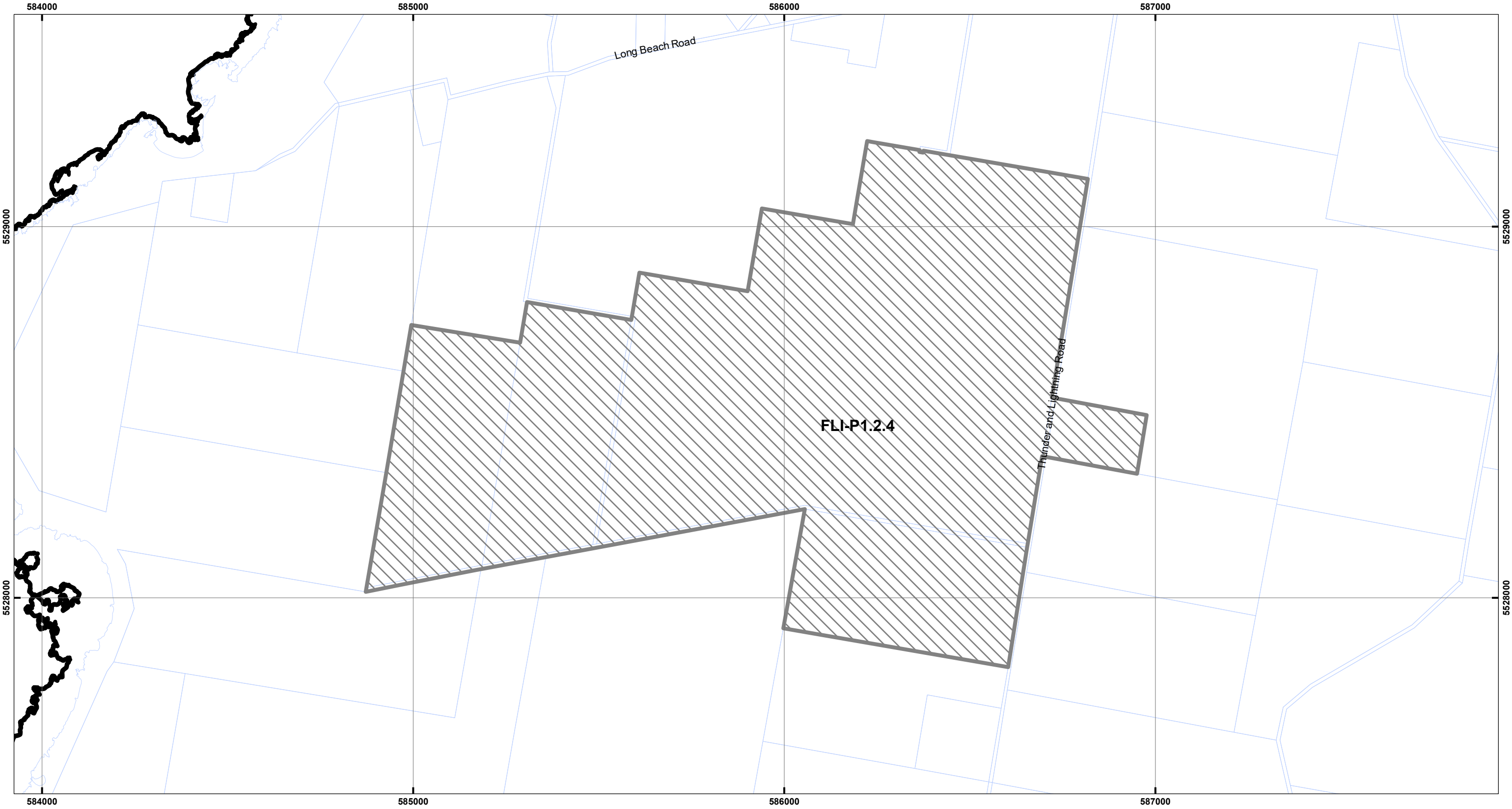
Disclaimer: Before taking any action based on data shown on this map, it should first be verified with the relevant council.

Date: 23/04/2021  
Doc. Version: 0

Prepared by 

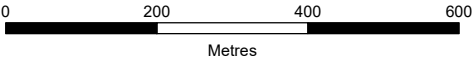


FLINDERS LOCAL PROVISIONS SCHEDULE - LOCAL AREA OBJECTIVES



- Legend**
- LPS Boundary
  - Property Parcels
  - Local Area Objectives

**FLI-P1.2**  
**Particular Purpose Zone The Airport Precinct**  
**truwana / Cape Barren Island**



Coordinate System: GDA 1994 MGA Zone 55  
Base data from theLIST, © State of Tasmania  
Land title data current as of 28/03/2021  
Disclaimer: Before taking any action based on data shown on this map, it should first be verified with the relevant council.

Date: 23/04/2021  
Doc. Version: 0



Prepared by esk mapping & GIS

