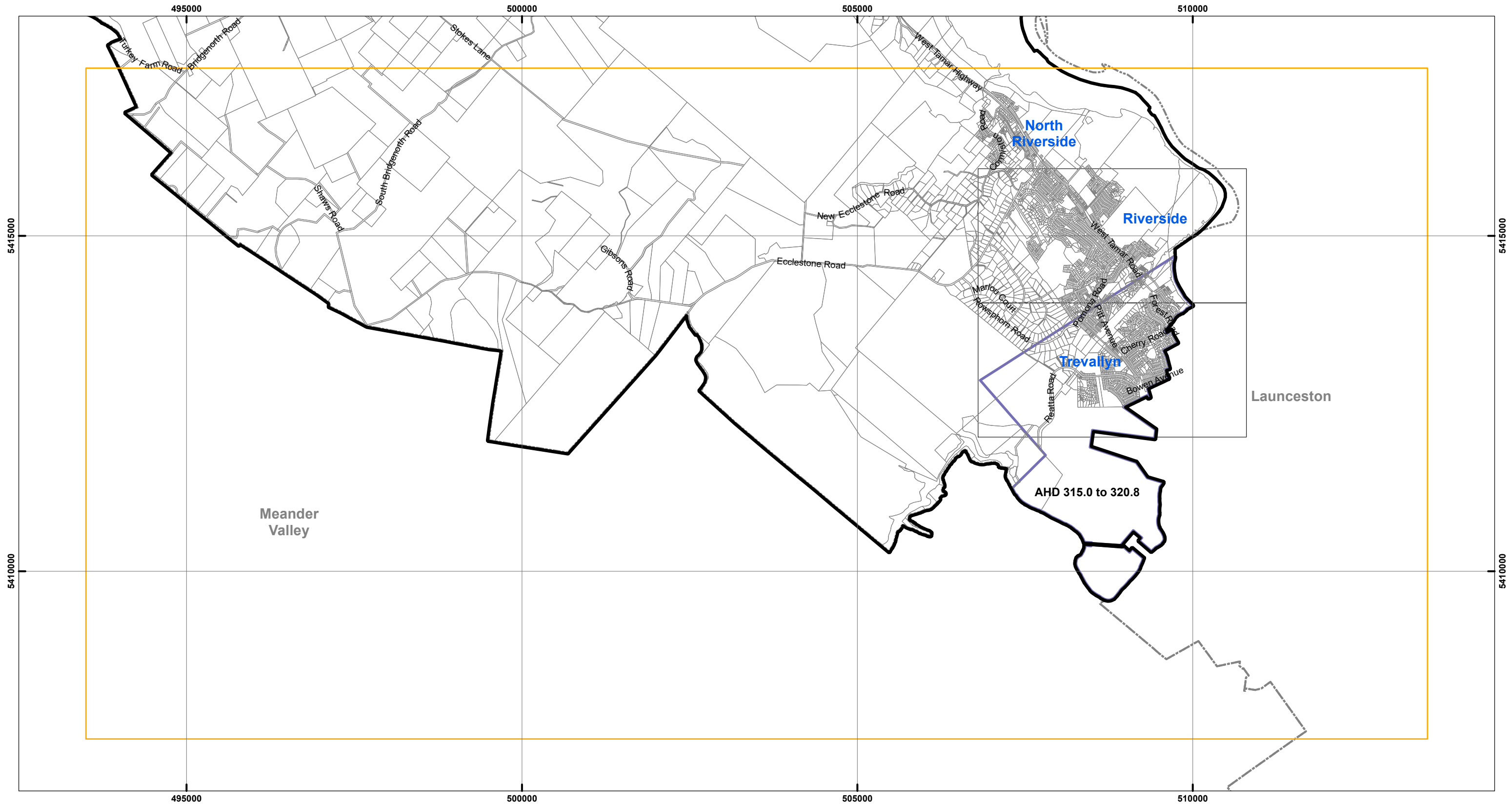


WEST TAMAR LOCAL PROVISIONS SCHEDULE - SAFEGUARDING OF AIRPORTS



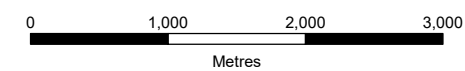
Legend

Safeguarding of Airports Code

 Airport obstacle limitation area

 LPS Boundary

Property Parcels

MAP 1 OF 3

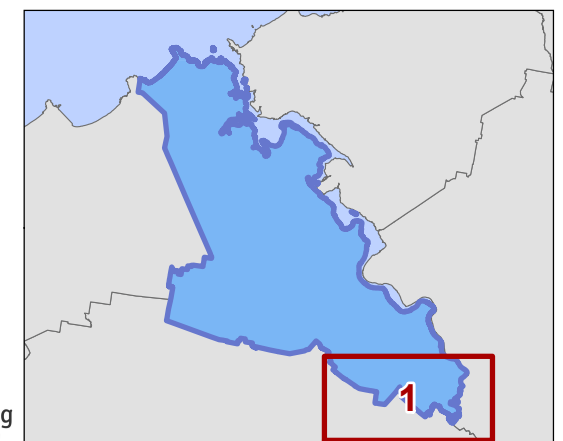
Coordinate System: GDA 1994 MGA Zone 55

Base data from theLIST, © State of Tasmania
Land title data current as of 03/12/2020

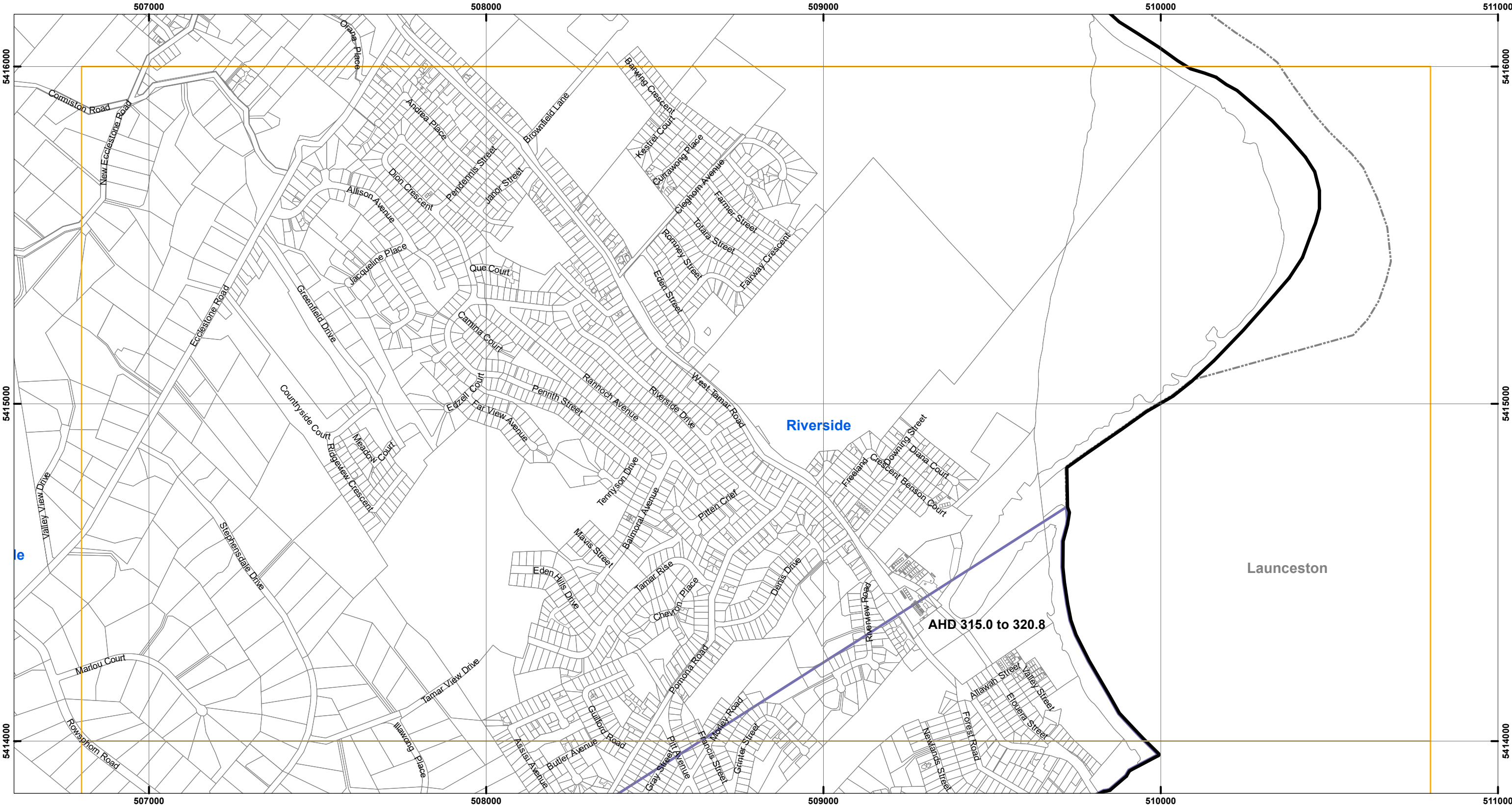
Disclaimer: Before taking any action based on data shown on this map, it should first be verified with the relevant council.

Date: 01/02/2021
Doc. Version: 0

Prepared by  esk
mapping
& GIS



WEST TAMAR LOCAL PROVISIONS SCHEDULE - SAFEGUARDING OF AIRPORTS



Legend

Safeguarding of Airports Code

Airport obstacle limitation area

LPS Boundary

Property Parcels

MAP 2 OF 3

0200400600

Metres

Coordinate System: GDA 1994 MGA Zone 55

Base data from theLIST, © State of Tasmania
Land title data current as of 03/12/2020

Disclaimer: Before taking any action based on data shown on this map, it should first be verified with the relevant council.

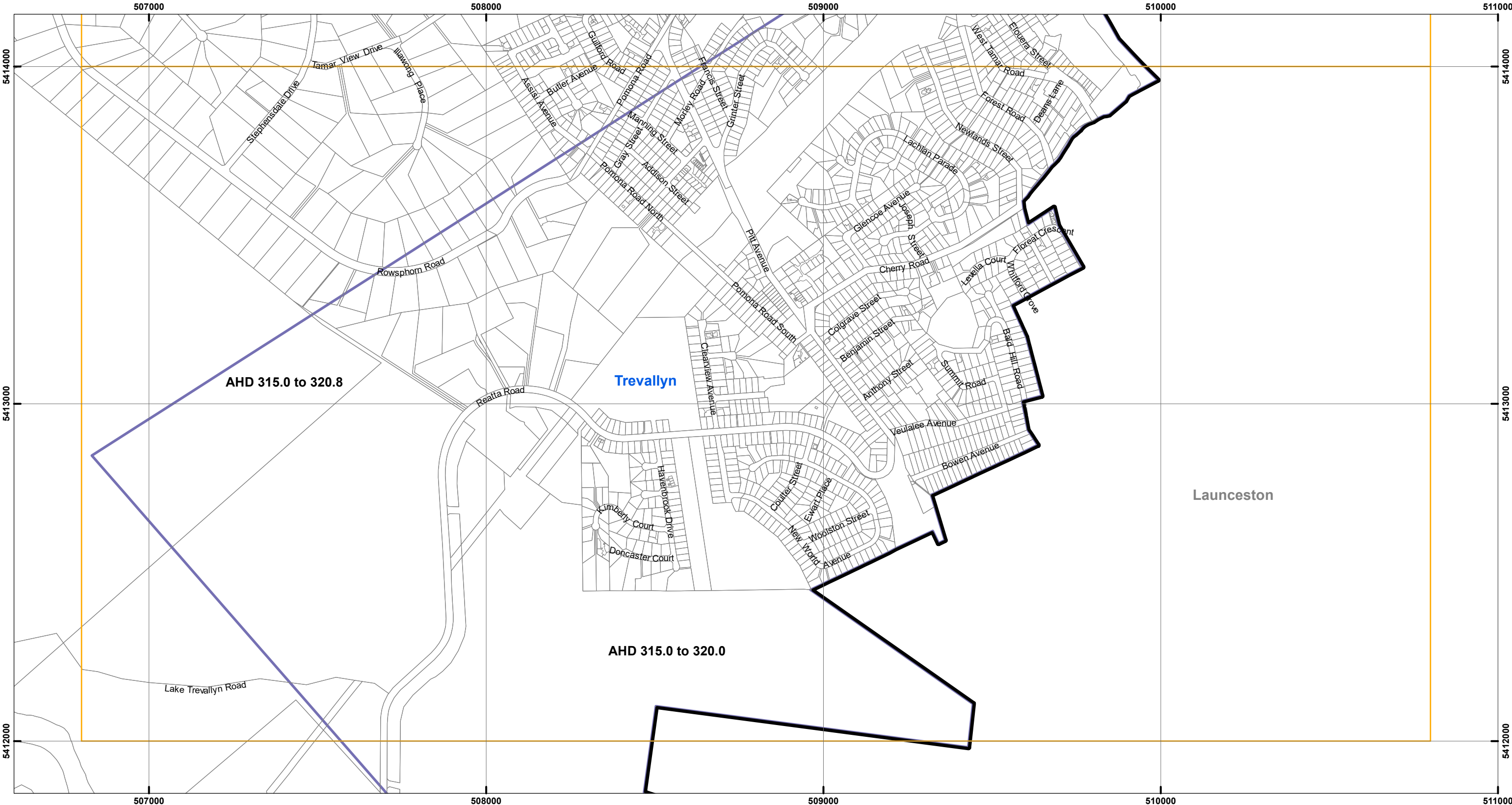
Date: 01/02/2021
Doc. Version: 0

esk
mapping
& GIS

Prepared by

3

WEST TAMAR LOCAL PROVISIONS SCHEDULE - SAFEGUARDING OF AIRPORTS



Legend

Safeguarding of Airports Code

Airport obstacle limitation area

LPS Boundary

Property Parcels

MAP 3 OF 3

0 200 400 600
Metres

Coordinate System: GDA 1994 MGA Zone 55

Base data from theLIST, © State of Tasmania
Land title data current as of 03/12/2020

Disclaimer: Before taking any action based on data shown on this map, it should first be verified with the relevant council.

Date: 01/02/2021
Doc. Version: 0

esk mapping & GIS

Prepared by