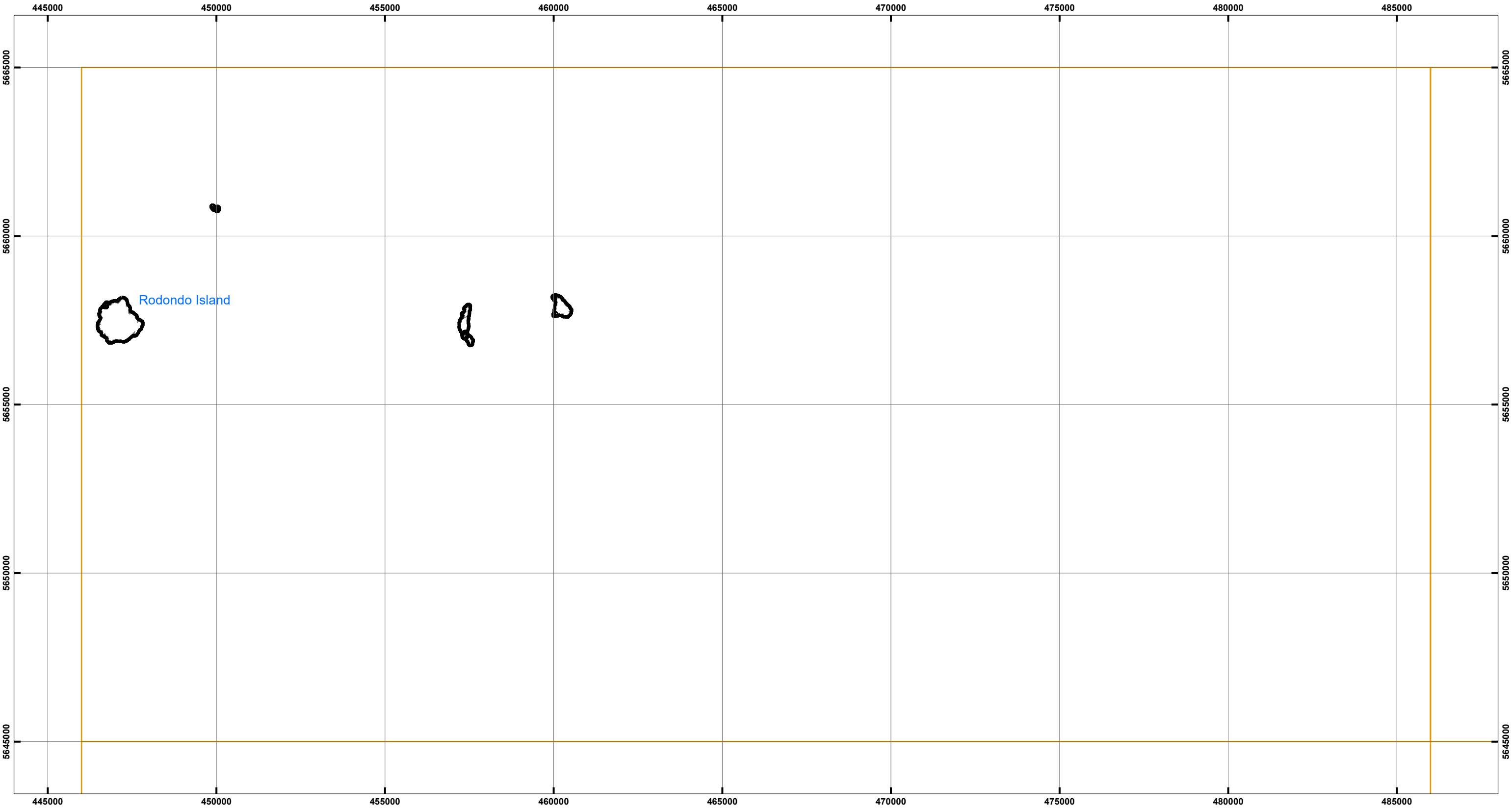








FLINDERS LOCAL PROVISIONS SCHEDULE - COASTAL EROSION HAZARD OVERLAY



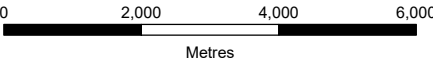
Legend

Coastal Erosion Hazard Code

-  Coastal erosion investigation area
-  Low coastal erosion hazard
-  Medium coastal erosion hazard
-  High coastal erosion hazard

-  LPS Boundary
-  Property Parcels

MAP 1 OF 30



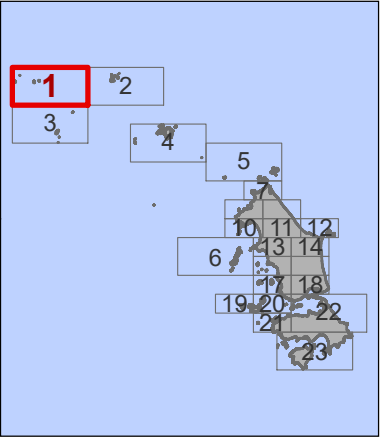
Coordinate System: GDA 1994 MGA Zone 55

Base data from theLIST, © State of Tasmania
Land title data current as of 28/03/2021

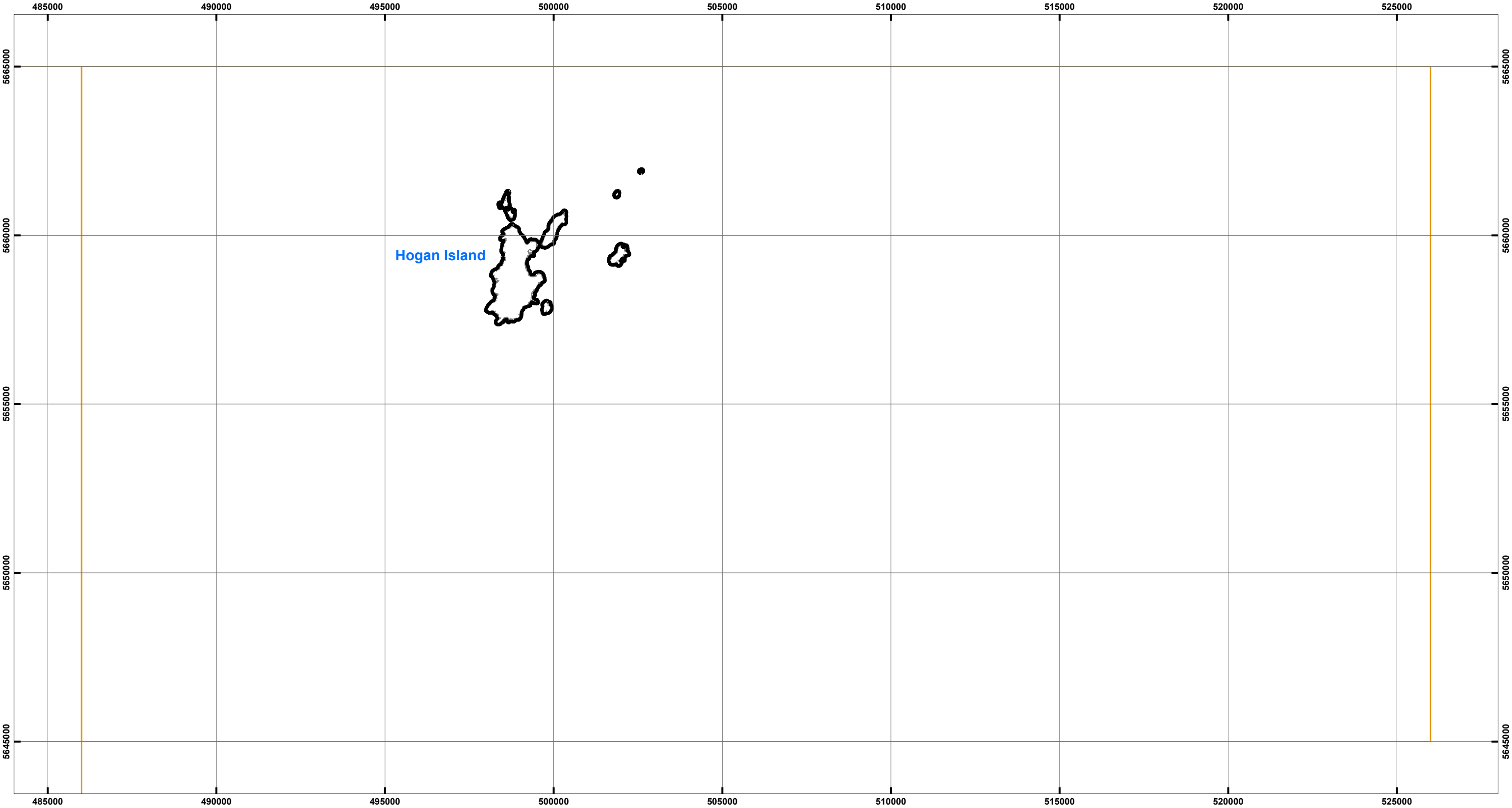
Disclaimer: Before taking any action based on
data shown on this map, it should first be verified
with the relevant council.

Date: 23/04/2021
Doc. Version: 0

Prepared by  esk
mapping & GIS

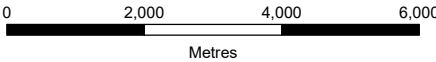


FLINDERS LOCAL PROVISIONS SCHEDULE - COASTAL EROSION HAZARD OVERLAY



- Legend**
- Coastal Erosion Hazard Code**
- Coastal erosion investigation area
 - Low coastal erosion hazard
 - Medium coastal erosion hazard
 - High coastal erosion hazard
- LPS Boundary**
- Property Parcels

MAP 2 OF 30



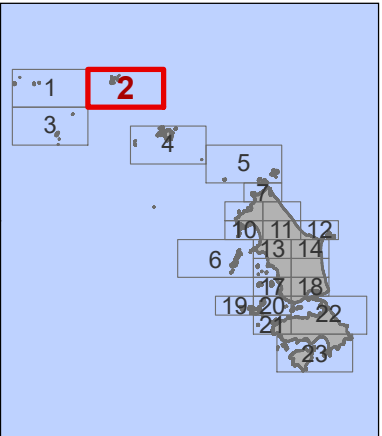
Coordinate System: GDA 1994 MGA Zone 55

Base data from theLIST, © State of Tasmania
Land title data current as of 28/03/2021

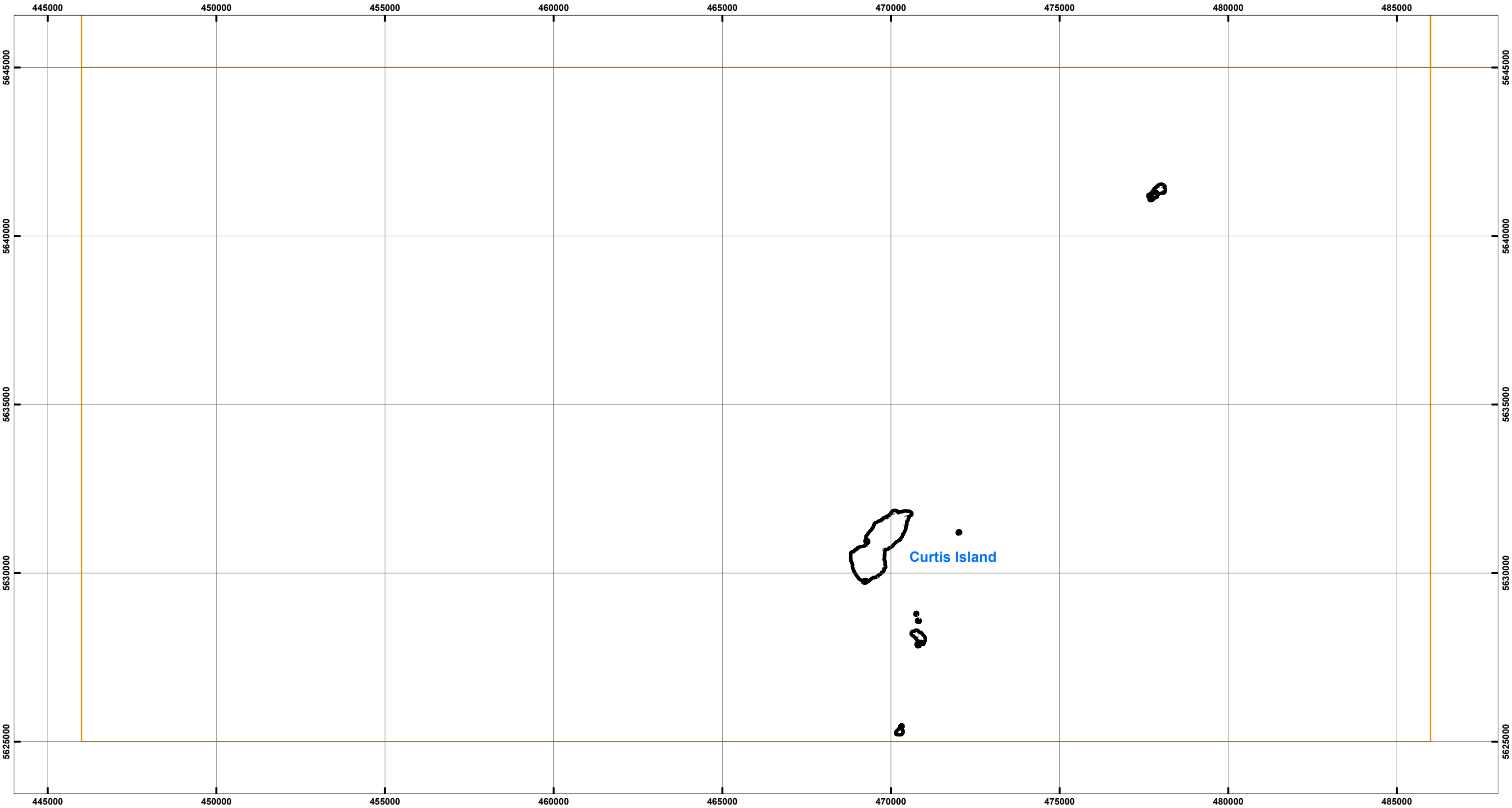
Disclaimer: Before taking any action based on data shown on this map, it should first be verified with the relevant council.

Date: 23/04/2021
Doc. Version: 0

Prepared by esk mapping & GIS









FLINDERS LOCAL PROVISIONS SCHEDULE - COASTAL EROSION HAZARD OVERLAY



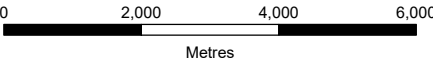
Legend

Coastal Erosion Hazard Code

-  Coastal erosion investigation area
-  Low coastal erosion hazard
-  Medium coastal erosion hazard
-  High coastal erosion hazard

-  LPS Boundary
-  Property Parcels

MAP 3 OF 30



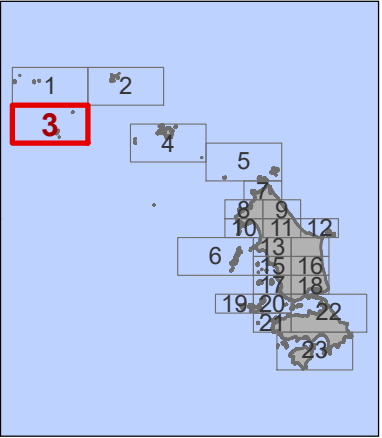
Coordinate System: GDA 1994 MGA Zone 55

Base data from theLIST, © State of Tasmania
Land title data current as of 28/03/2021

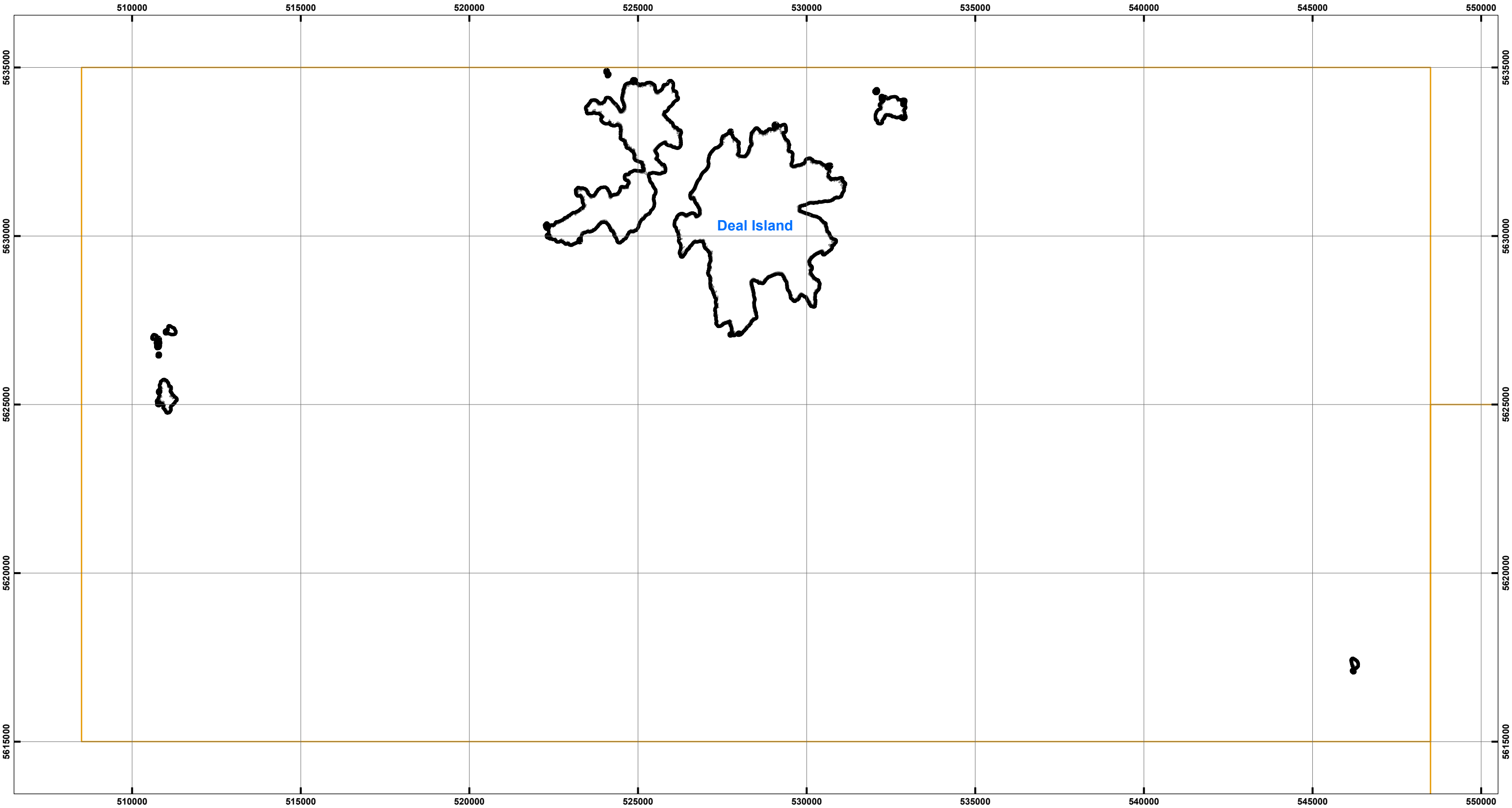
Disclaimer: Before taking any action based on data shown on this map, it should first be verified with the relevant council.

Date: 23/04/2021
Doc. Version: 0

Prepared by  esk mapping & GIS



FLINDERS LOCAL PROVISIONS SCHEDULE - COASTAL EROSION HAZARD OVERLAY



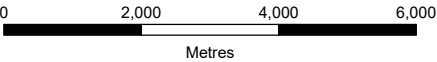
Legend

Coastal Erosion Hazard Code

- Coastal erosion investigation area
- Low coastal erosion hazard
- Medium coastal erosion hazard
- High coastal erosion hazard

- LPS Boundary
- Property Parcels

MAP 4 OF 30



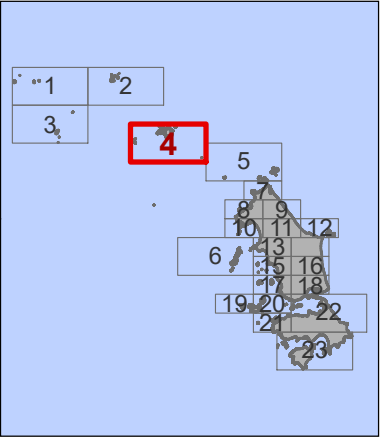
Coordinate System: GDA 1994 MGA Zone 55

Base data from theLIST, © State of Tasmania
Land title data current as of 28/03/2021

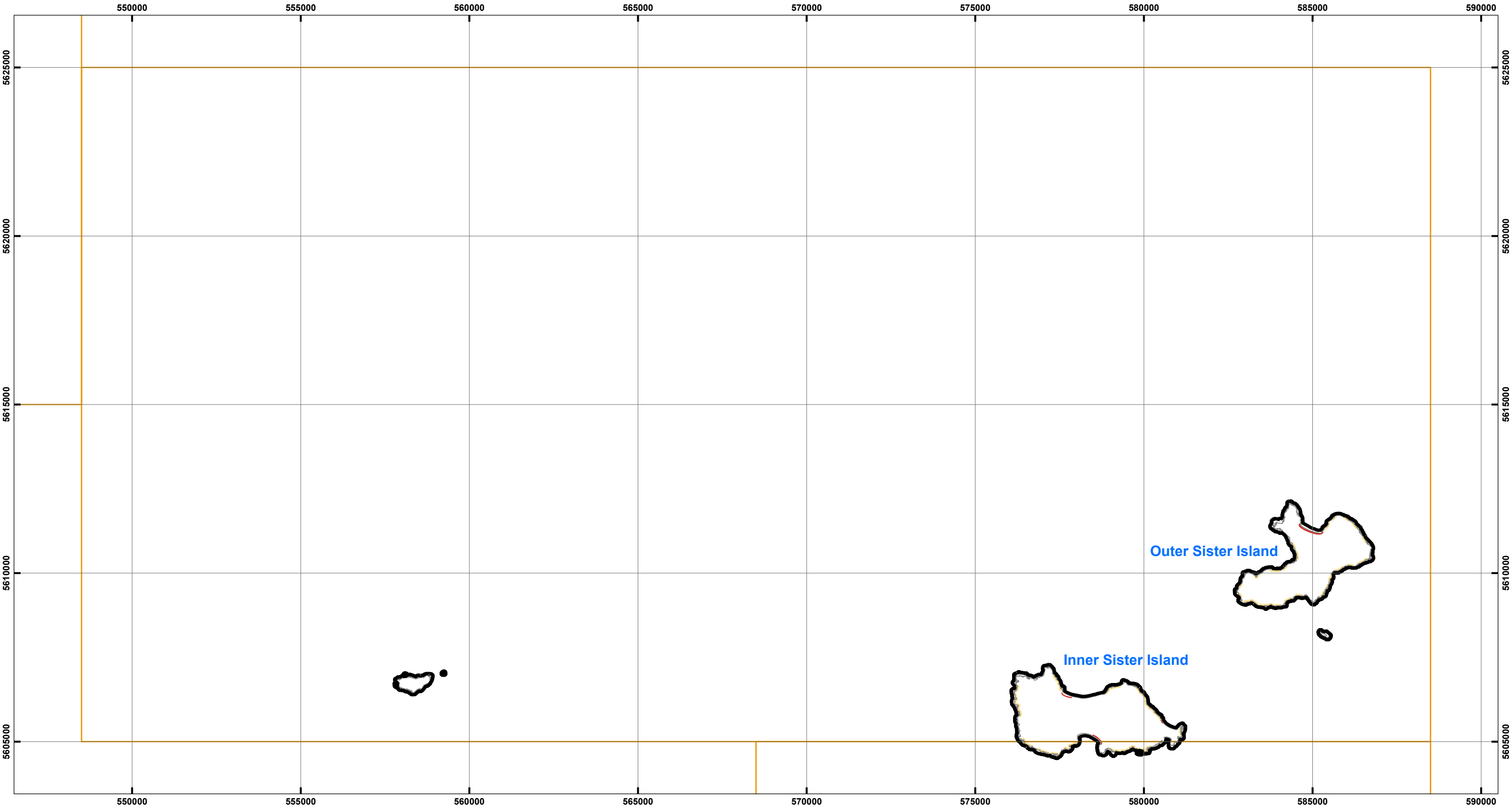
Disclaimer: Before taking any action based on data shown on this map, it should first be verified with the relevant council.

Date: 23/04/2021
Doc. Version: 0

Prepared by esk mapping & GIS



FLINDERS LOCAL PROVISIONS SCHEDULE - COASTAL EROSION HAZARD OVERLAY



Legend

Coastal Erosion Hazard Code

Coastal erosion investigation area

Low coastal erosion hazard

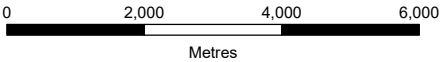
Medium coastal erosion hazard

High coastal erosion hazard

LPS Boundary

Property Parcels

MAP 5 OF 30



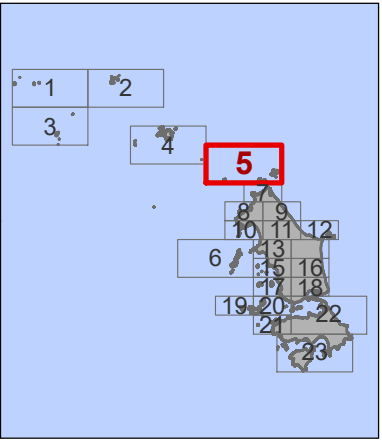
Coordinate System: GDA 1994 MGA Zone 55

Base data from theLIST, © State of Tasmania
Land title data current as of 28/03/2021

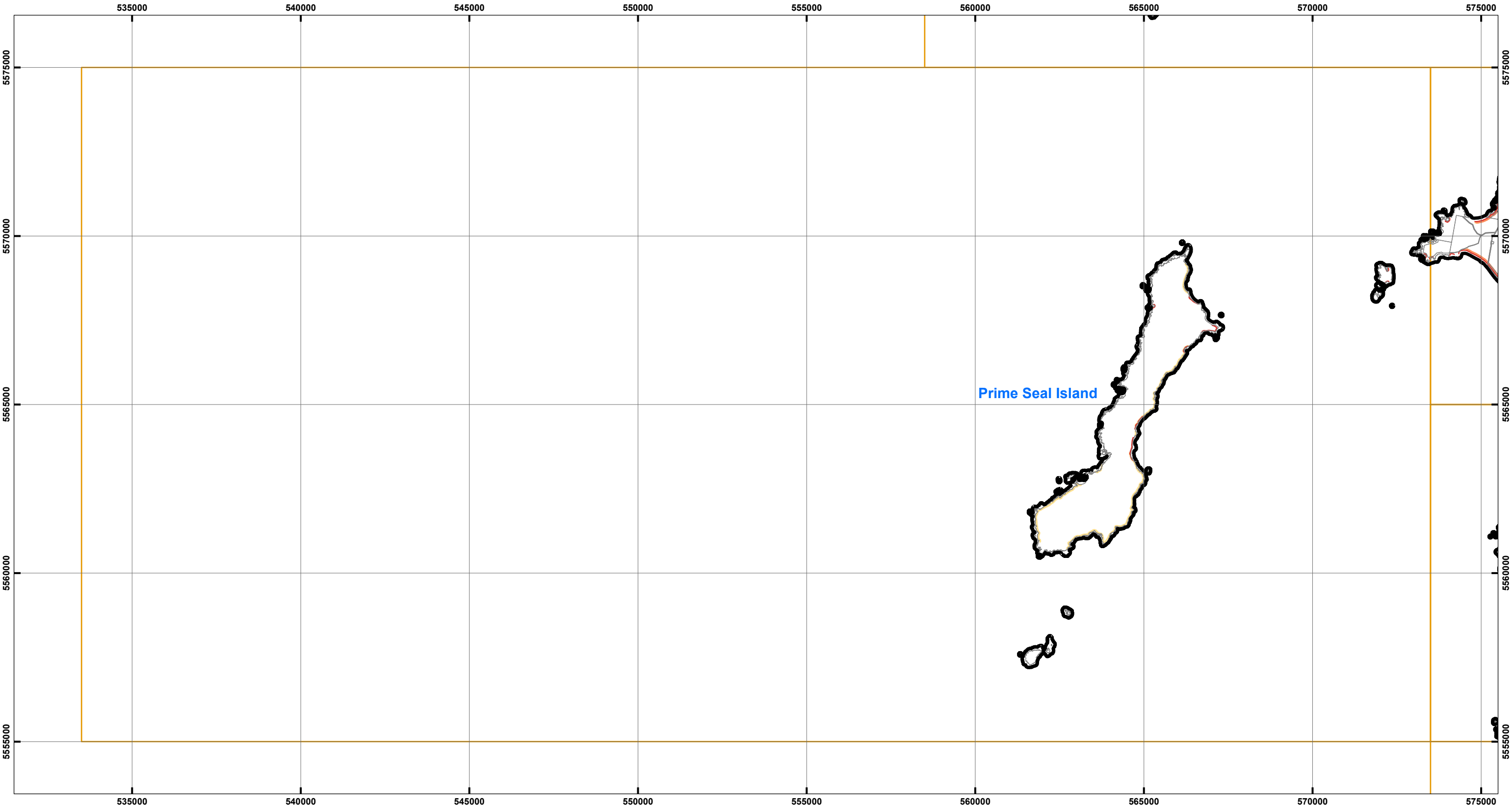
Disclaimer: Before taking any action based on data shown on this map, it should first be verified with the relevant council.

Date: 23/04/2021
Doc. Version: 0

Prepared by esk mapping & gis



FLINDERS LOCAL PROVISIONS SCHEDULE - COASTAL EROSION HAZARD OVERLAY



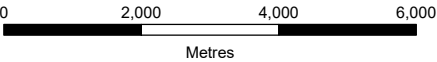
Legend

Coastal Erosion Hazard Code

- Coastal erosion investigation area
- Low coastal erosion hazard
- Medium coastal erosion hazard
- High coastal erosion hazard

- LPS Boundary
- Property Parcels

MAP 6 OF 30



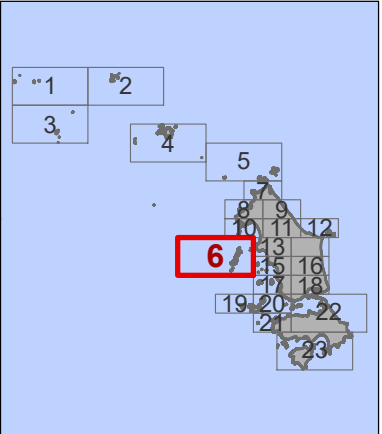
Coordinate System: GDA 1994 MGA Zone 55

Base data from theLIST, © State of Tasmania
Land title data current as of 28/03/2021

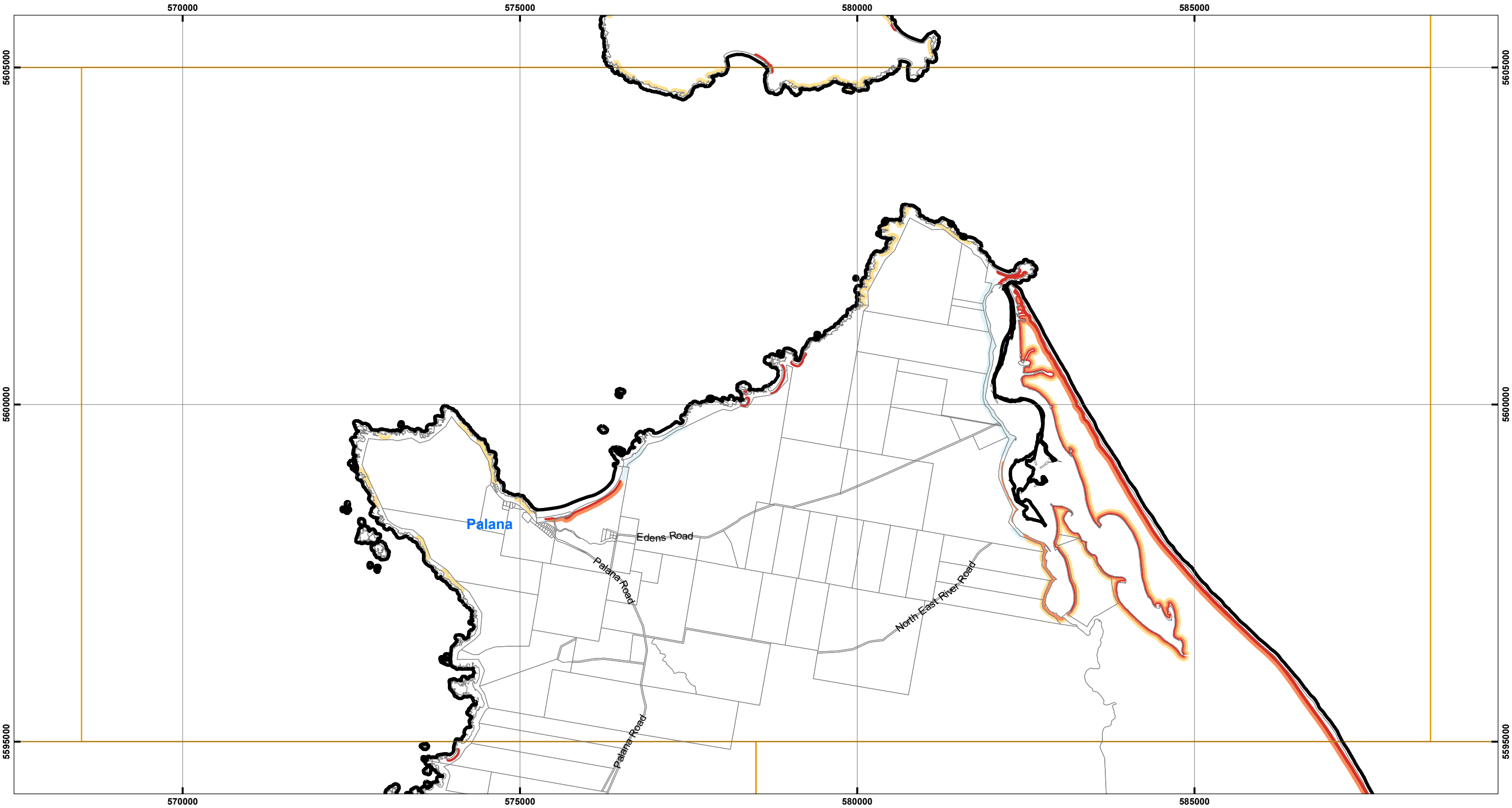
Disclaimer: Before taking any action based on data shown on this map, it should first be verified with the relevant council.

Date: 23/04/2021
Doc. Version: 0

Prepared by esk mapping & GIS



FLINDERS LOCAL PROVISIONS SCHEDULE - COASTAL EROSION HAZARD OVERLAY



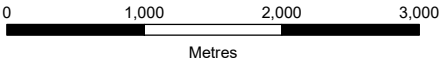
Legend

Coastal Erosion Hazard Code

- Coastal erosion investigation area
- Low coastal erosion hazard
- Medium coastal erosion hazard
- High coastal erosion hazard

- LPS Boundary
- Property Parcels

MAP 7 OF 30



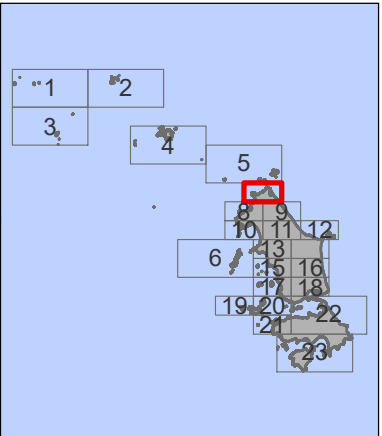
Coordinate System: GDA 1994 MGA Zone 55

Base data from theLIST, © State of Tasmania
Land title data current as of 28/03/2021

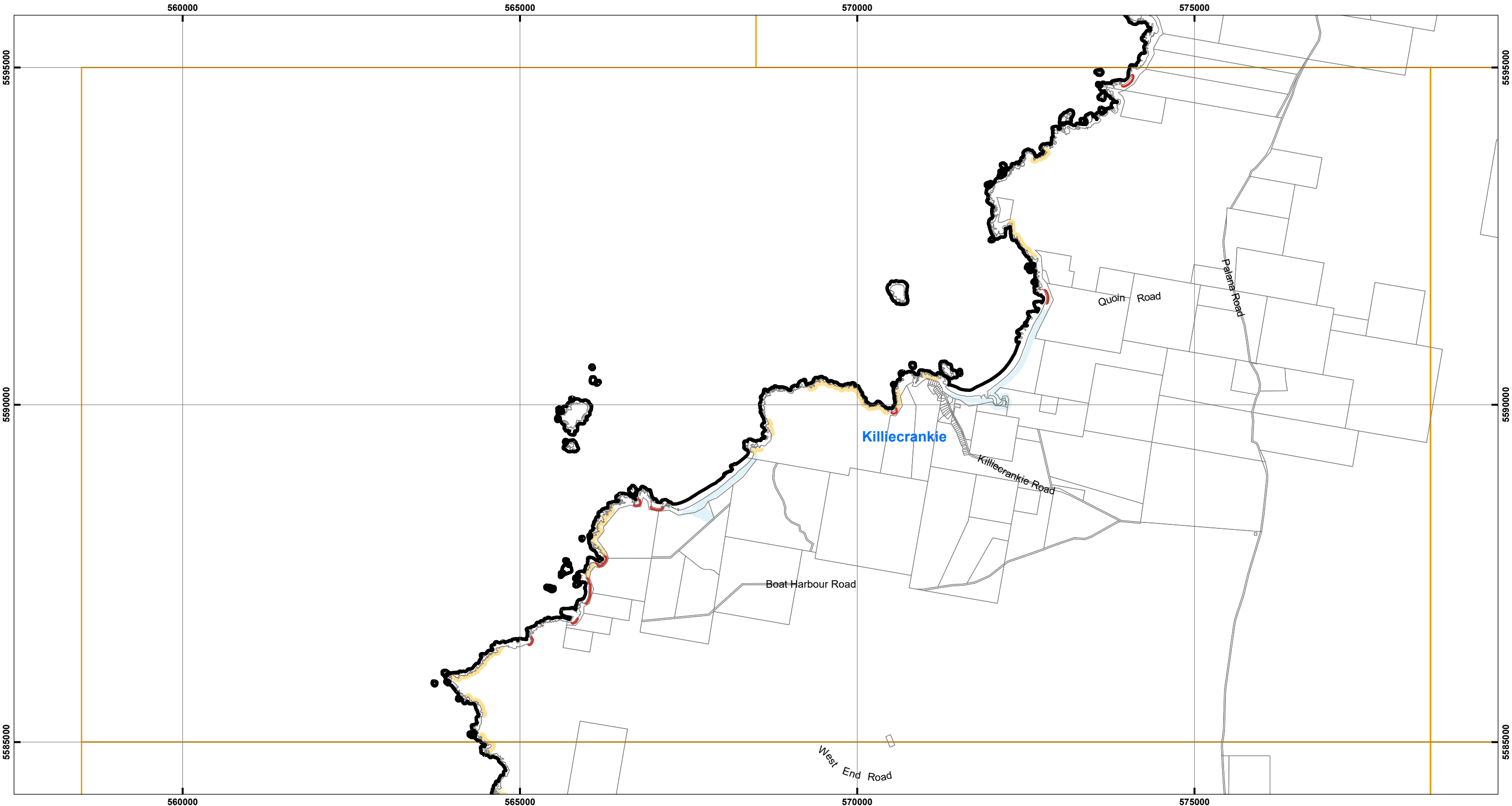
Disclaimer: Before taking any action based on data shown on this map, it should first be verified with the relevant council.

Date: 23/04/2021
Doc. Version: 0

Prepared by esk mapping & GIS



FLINDERS LOCAL PROVISIONS SCHEDULE - COASTAL EROSION HAZARD OVERLAY



Legend

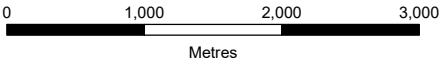
Coastal Erosion Hazard Code

- Coastal erosion investigation area
- Low coastal erosion hazard
- Medium coastal erosion hazard
- High coastal erosion hazard

LPS Boundary

Property Parcels

MAP 8 OF 30



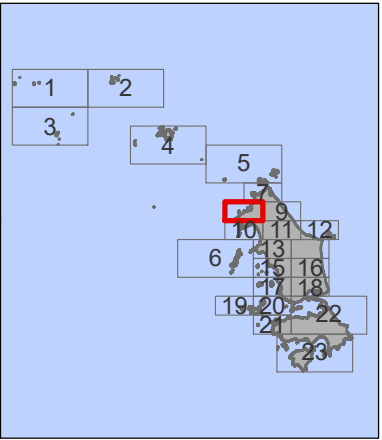
Coordinate System: GDA 1994 MGA Zone 55

Base data from theLIST, © State of Tasmania
Land title data current as of 28/03/2021

Disclaimer: Before taking any action based on data shown on this map, it should first be verified with the relevant council.

Date: 23/04/2021
Doc. Version: 0

Prepared by esk mapping & GIS



FLINDERS LOCAL PROVISIONS SCHEDULE - COASTAL EROSION HAZARD OVERLAY



Legend

Coastal Erosion Hazard Code

Coastal erosion investigation area

Low coastal erosion hazard

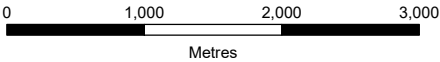
Medium coastal erosion hazard

High coastal erosion hazard

LPS Boundary

Property Parcels

MAP 9 OF 30



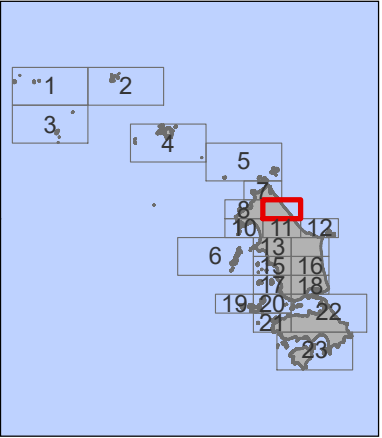
Coordinate System: GDA 1994 MGA Zone 55

Base data from theLIST, © State of Tasmania
Land title data current as of 28/03/2021

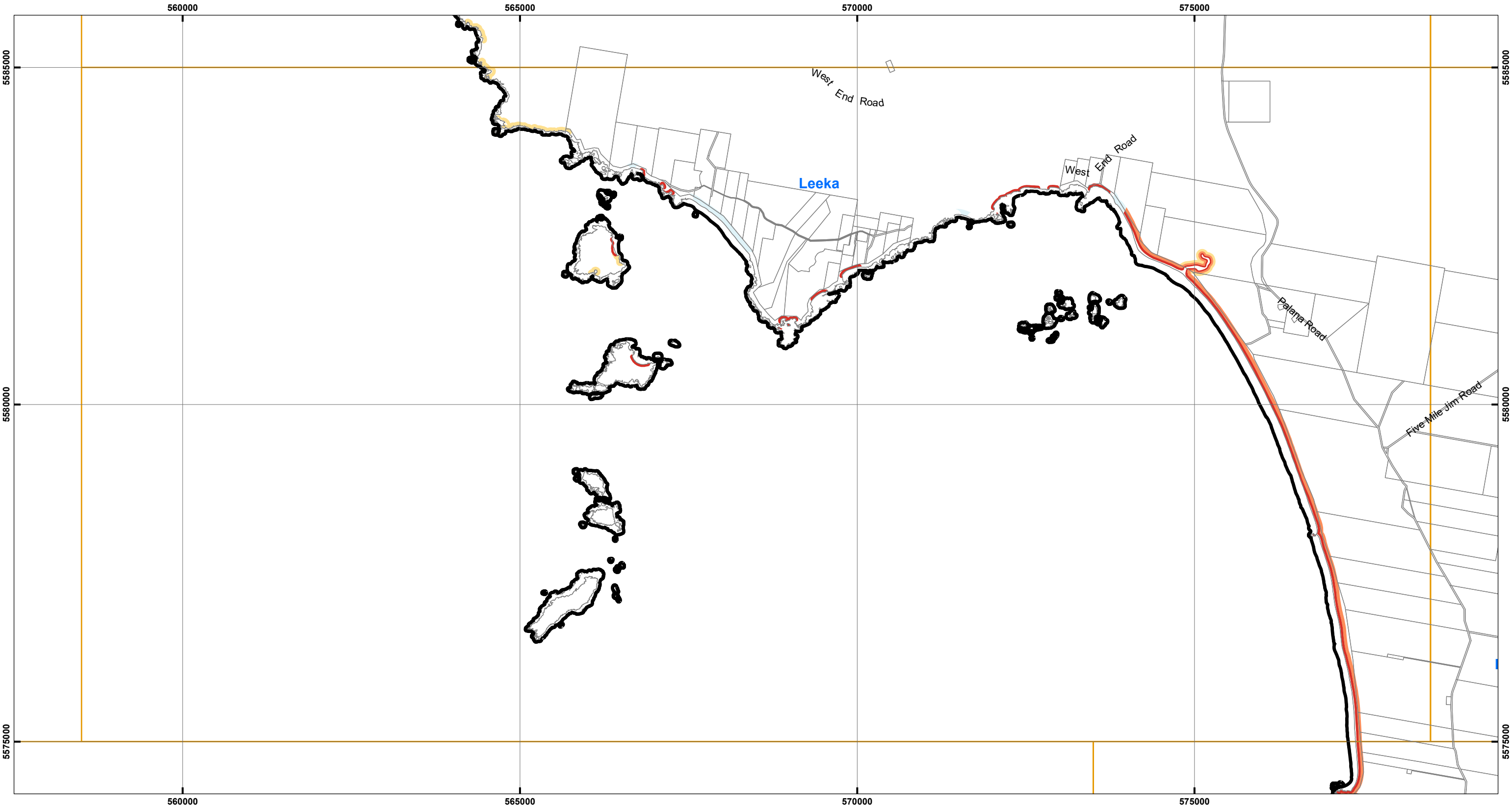
Disclaimer: Before taking any action based on data shown on this map, it should first be verified with the relevant council.

Date: 23/04/2021
Doc. Version: 0

Prepared by esk mapping & GIS



FLINDERS LOCAL PROVISIONS SCHEDULE - COASTAL EROSION HAZARD OVERLAY



Legend

Coastal Erosion Hazard Code

- Coastal erosion investigation area
- Low coastal erosion hazard
- Medium coastal erosion hazard
- High coastal erosion hazard

LPS Boundary

Property Parcels

MAP 10 OF 30

0 1,000 2,000 3,000

Metres

Coordinate System: GDA 1994 MGA Zone 55

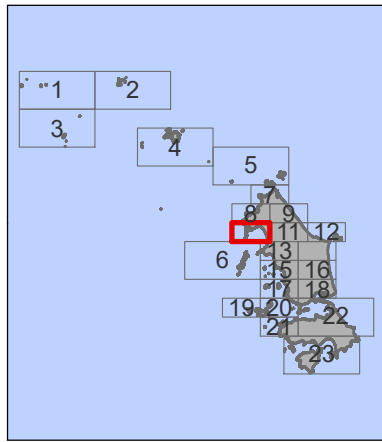
Base data from theLIST, © State of Tasmania
Land title data current as of 28/03/2021

Disclaimer: Before taking any action based on data shown on this map, it should first be verified with the relevant council.

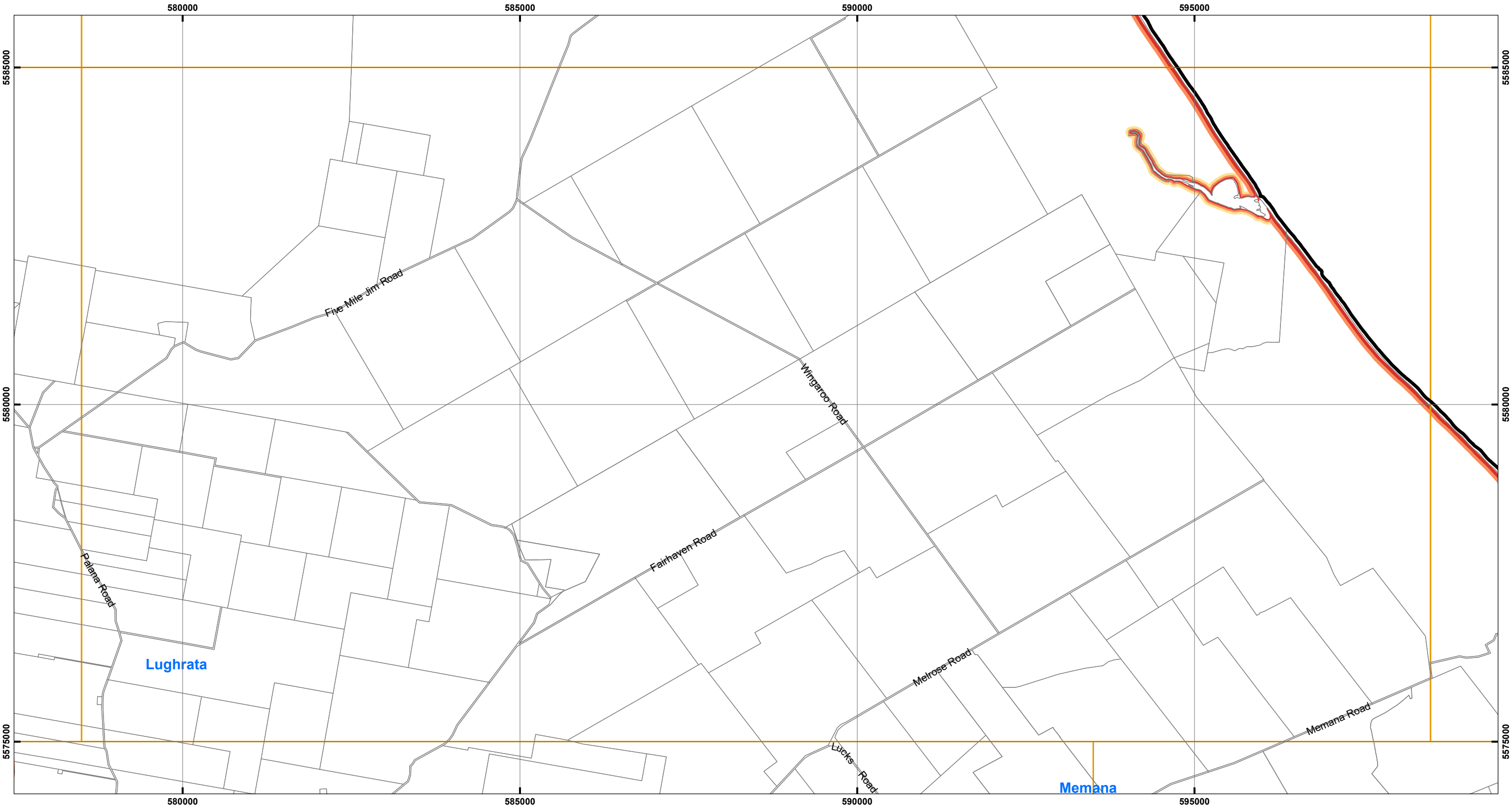
Date: 23/04/2021
Doc. Version: 0

esk mapping & GIS

Prepared by



FLINDERS LOCAL PROVISIONS SCHEDULE - COASTAL EROSION HAZARD OVERLAY



Legend

Coastal Erosion Hazard Code

Coastal erosion investigation area

Low coastal erosion hazard

Medium coastal erosion hazard

High coastal erosion hazard

LPS Boundary

Property Parcels

MAP 11 OF 30

01,0002,0003,000

Metres

Coordinate System: GDA 1994 MGA Zone 55

Base data from theLIST, © State of Tasmania
Land title data current as of 28/03/2021

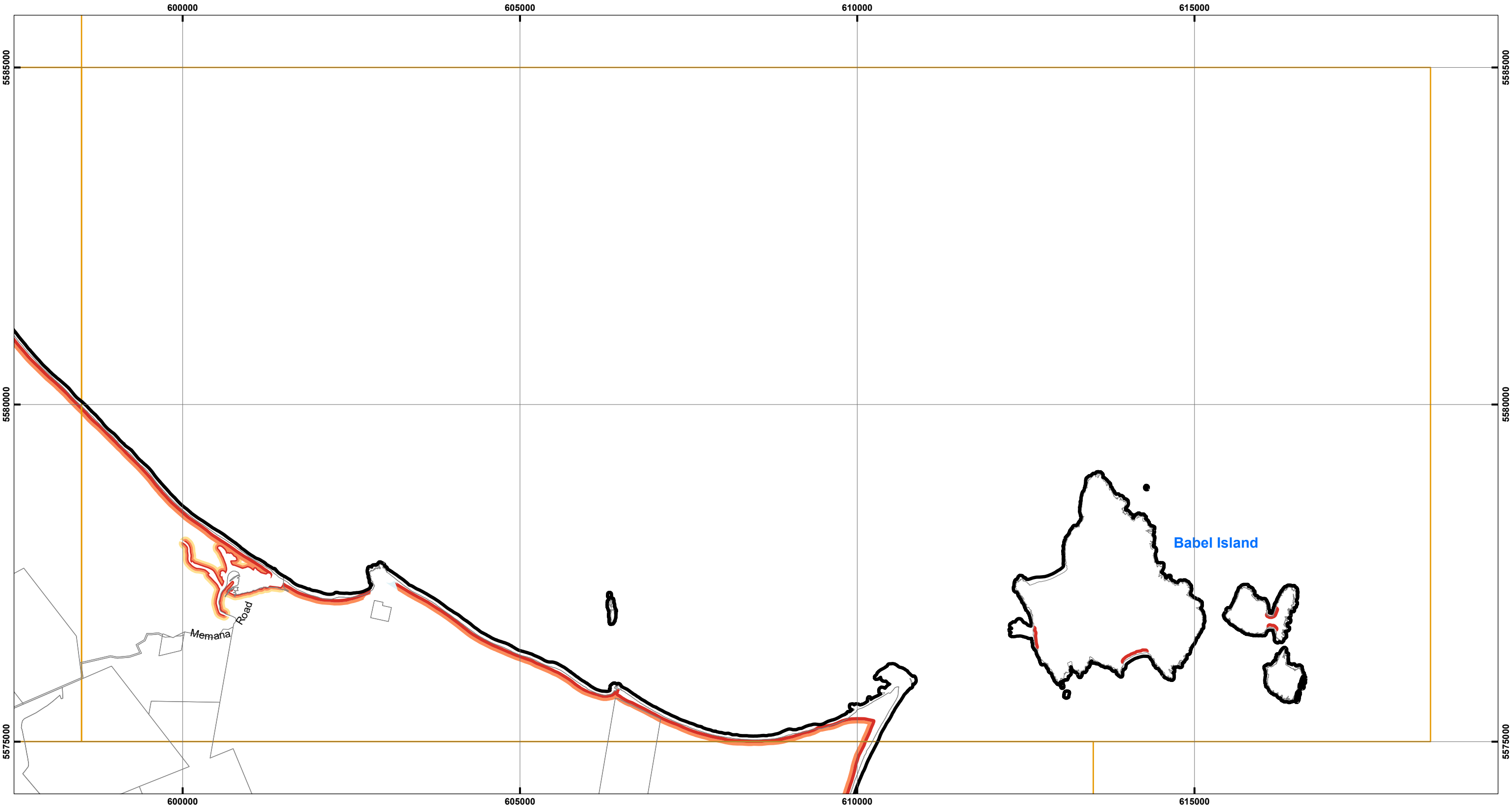
Disclaimer: Before taking any action based on data shown on this map, it should first be verified with the relevant council.

Date: 23/04/2021
Doc. Version: 0

Prepared by esk mapping & GIS

The inset map shows the outline of Tasmania with a grid of 23 numbered boxes. Box 10, located in the central-eastern part of the island, is highlighted with a red border, indicating the location of the study area shown in the main map.

FLINDERS LOCAL PROVISIONS SCHEDULE - COASTAL EROSION HAZARD OVERLAY



Legend

Coastal Erosion Hazard Code

- Coastal erosion investigation area
- Low coastal erosion hazard
- Medium coastal erosion hazard
- High coastal erosion hazard

LPS Boundary

Property Parcels

MAP 12 OF 30

0 1,000 2,000 3,000
Metres

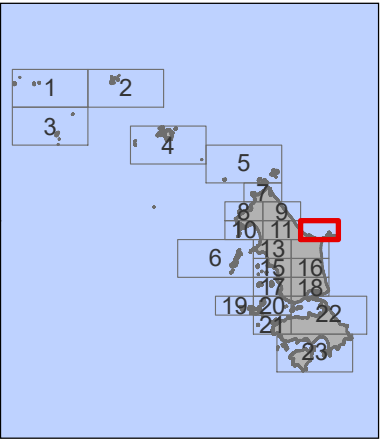
Coordinate System: GDA 1994 MGA Zone 55

Base data from theLIST, © State of Tasmania
Land title data current as of 28/03/2021

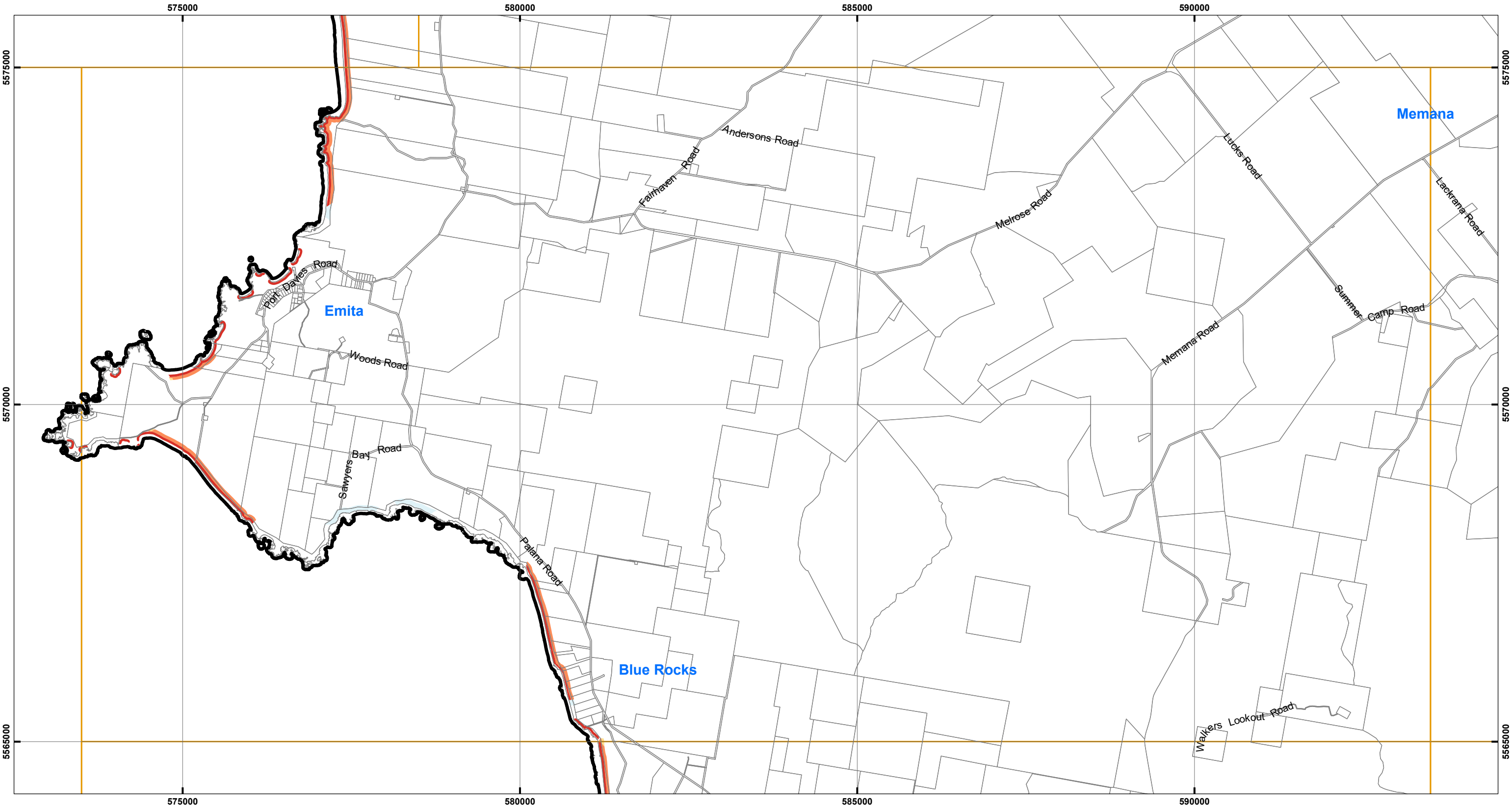
Disclaimer: Before taking any action based on data shown on this map, it should first be verified with the relevant council.

Date: 23/04/2021
Doc. Version: 0

Prepared by



FLINDERS LOCAL PROVISIONS SCHEDULE - COASTAL EROSION HAZARD OVERLAY



Legend

Coastal Erosion Hazard Code

- Coastal erosion investigation area
- Low coastal erosion hazard
- Medium coastal erosion hazard
- High coastal erosion hazard

LPS Boundary

Property Parcels

MAP 13 OF 30

0 1,000 2,000 3,000
Metres

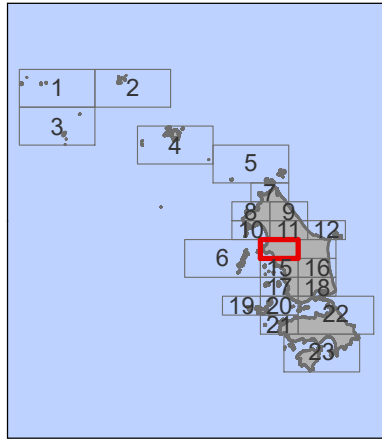
Coordinate System: GDA 1994 MGA Zone 55

Base data from theLIST, © State of Tasmania
Land title data current as of 28/03/2021

Disclaimer: Before taking any action based on data shown on this map, it should first be verified with the relevant council.

Date: 23/04/2021
Doc. Version: 0

esk mapping & GIS



FLINDERS LOCAL PROVISIONS SCHEDULE - COASTAL EROSION HAZARD OVERLAY



Legend

Coastal Erosion Hazard Code

Coastal erosion investigation area

Low coastal erosion hazard

Medium coastal erosion hazard

High coastal erosion hazard

LPS Boundary

Property Parcels

MAP 14 OF 30

01,0002,0003,000

Metres

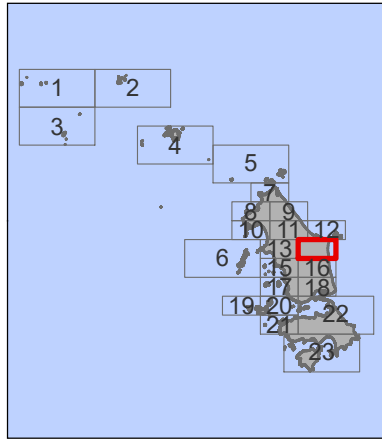
Coordinate System: GDA 1994 MGA Zone 55

Base data from theLIST, © State of Tasmania
Land title data current as of 28/03/2021

Disclaimer: Before taking any action based on data shown on this map, it should first be verified with the relevant council.

Date: 23/04/2021
Doc. Version: 0

Prepared by esk mapping & GIS



FLINDERS LOCAL PROVISIONS SCHEDULE - COASTAL EROSION HAZARD OVERLAY



Legend

Coastal Erosion Hazard Code

- Coastal erosion investigation area
- Low coastal erosion hazard
- Medium coastal erosion hazard
- High coastal erosion hazard

Other Symbols:

- LPS Boundary
- Property Parcels

MAP 15 OF 30

0 1,000 2,000 3,000
Metres

Coordinate System: GDA 1994 MGA Zone 55

Base data from theLIST, © State of Tasmania
Land title data current as of 28/03/2021

Disclaimer: Before taking any action based on data shown on this map, it should first be verified with the relevant council.

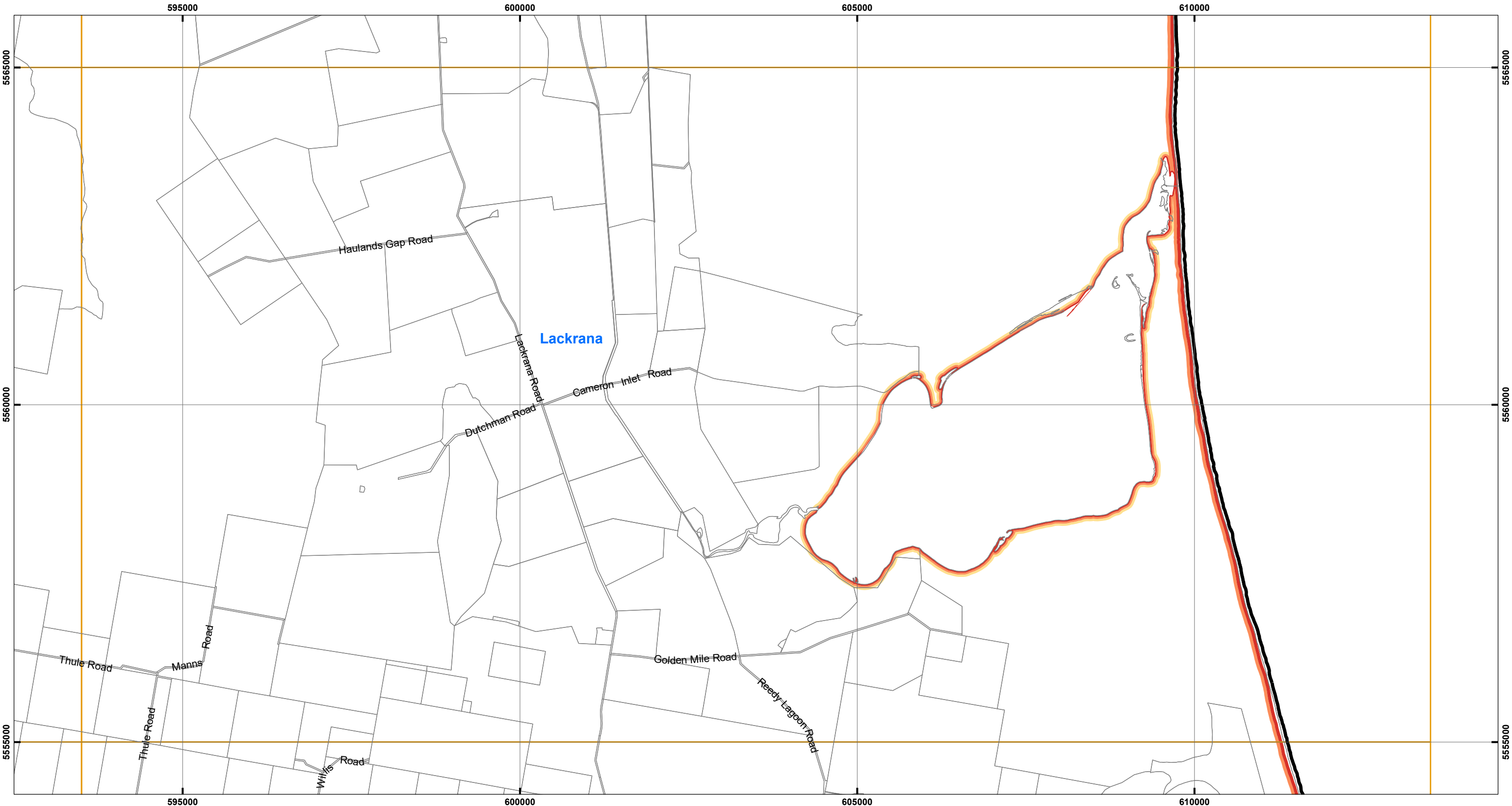
Date: 23/04/2021
Doc. Version: 0

esk mapping & GIS

Prepared by

An inset map shows the Flinders Local Government Area divided into 23 numbered sections. Section 15 is highlighted with a red border, indicating the location of the main map. The sections are numbered 1 through 23, with 15 being the central focus.

FLINDERS LOCAL PROVISIONS SCHEDULE - COASTAL EROSION HAZARD OVERLAY



Legend

Coastal Erosion Hazard Code

- Coastal erosion investigation area
- Low coastal erosion hazard
- Medium coastal erosion hazard
- High coastal erosion hazard

LPS Boundary

Property Parcels

MAP 16 OF 30

0 1,000 2,000 3,000
Metres

Coordinate System: GDA 1994 MGA Zone 55

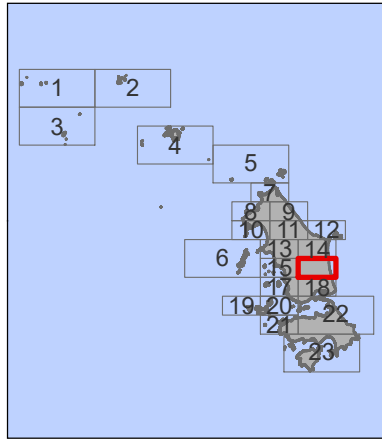
Base data from theLIST, © State of Tasmania
Land title data current as of 28/03/2021

Disclaimer: Before taking any action based on data shown on this map, it should first be verified with the relevant council.

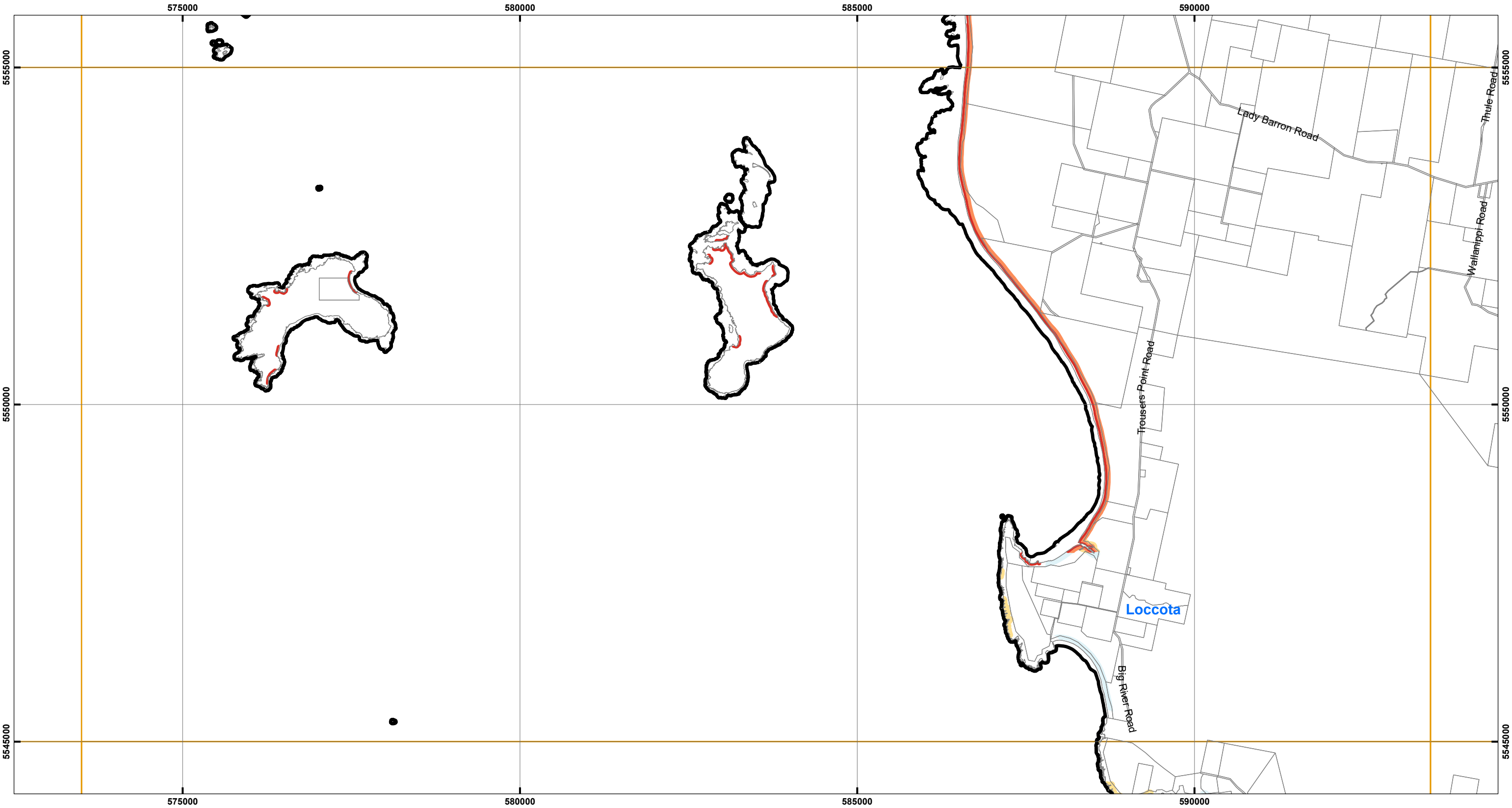
Date: 23/04/2021
Doc. Version: 0

esk
mapping
&gis

Prepared by



FLINDERS LOCAL PROVISIONS SCHEDULE - COASTAL EROSION HAZARD OVERLAY



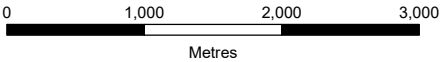
Legend

Coastal Erosion Hazard Code

- Coastal erosion investigation area
- Low coastal erosion hazard
- Medium coastal erosion hazard
- High coastal erosion hazard

- LPS Boundary
- Property Parcels

MAP 17 OF 30



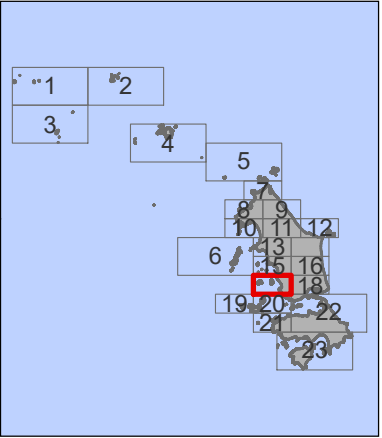
Coordinate System: GDA 1994 MGA Zone 55

Base data from theLIST, © State of Tasmania
Land title data current as of 28/03/2021

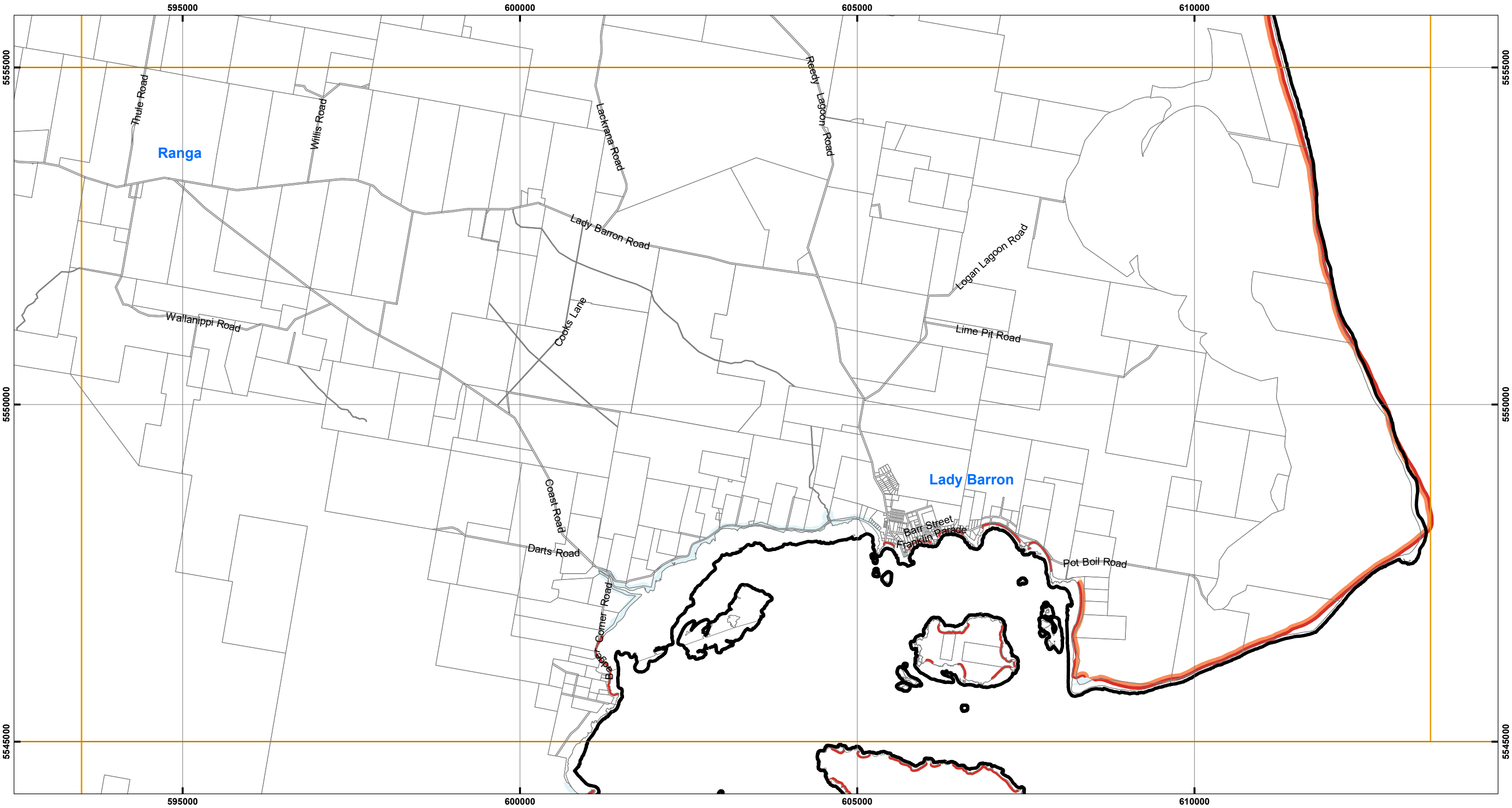
Disclaimer: Before taking any action based on data shown on this map, it should first be verified with the relevant council.

Date: 23/04/2021
Doc. Version: 0

Prepared by esk mapping & GIS



FLINDERS LOCAL PROVISIONS SCHEDULE - COASTAL EROSION HAZARD OVERLAY



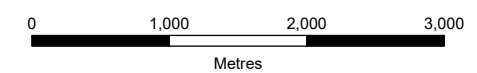
Legend

Coastal Erosion Hazard Code

- Coastal erosion investigation area
- Low coastal erosion hazard
- Medium coastal erosion hazard
- High coastal erosion hazard

- LPS Boundary
- Property Parcels

MAP 18 OF 30



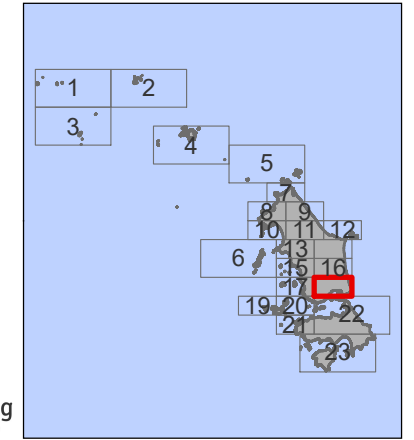
Coordinate System: GDA 1994 MGA Zone 55

Base data from theLIST, © State of Tasmania
Land title data current as of 28/03/2021

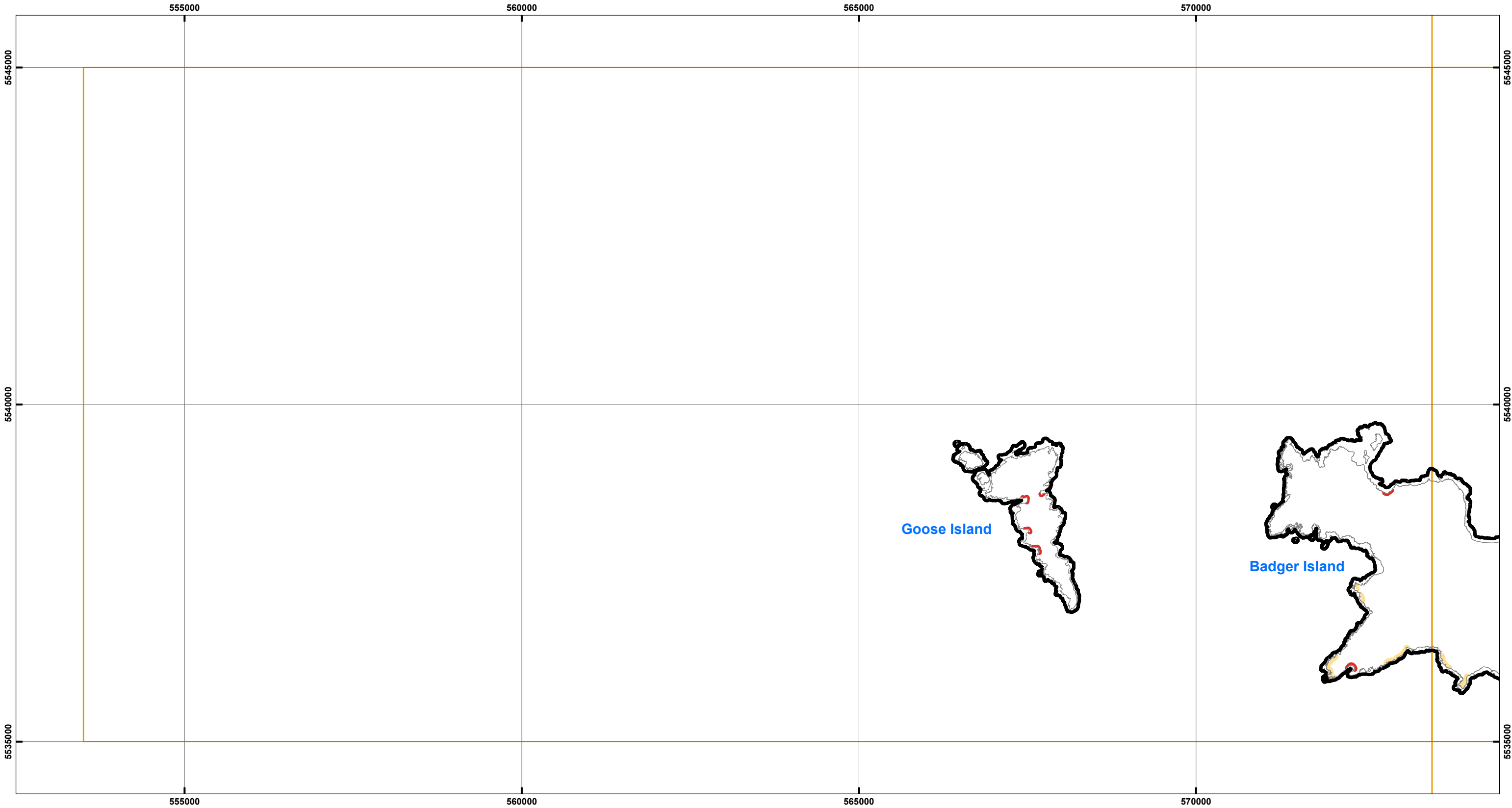
Disclaimer: Before taking any action based on data shown on this map, it should first be verified with the relevant council.

Date: 23/04/2021
Doc. Version: 0

Prepared by esk mapping & GIS









FLINDERS LOCAL PROVISIONS SCHEDULE - COASTAL EROSION HAZARD OVERLAY



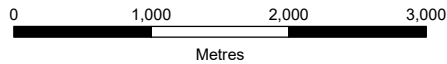
Legend

Coastal Erosion Hazard Code

-  Coastal erosion investigation area
-  Low coastal erosion hazard
-  Medium coastal erosion hazard
-  High coastal erosion hazard

-  LPS Boundary
-  Property Parcels

MAP 19 OF 30



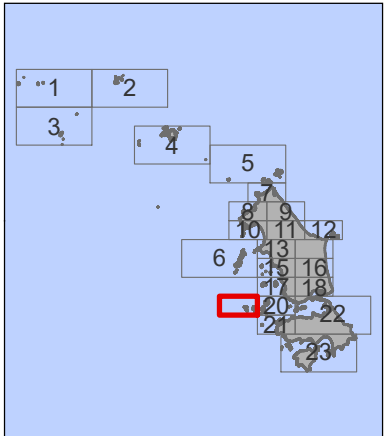
Coordinate System: GDA 1994 MGA Zone 55

Base data from theLIST, © State of Tasmania
Land title data current as of 28/03/2021

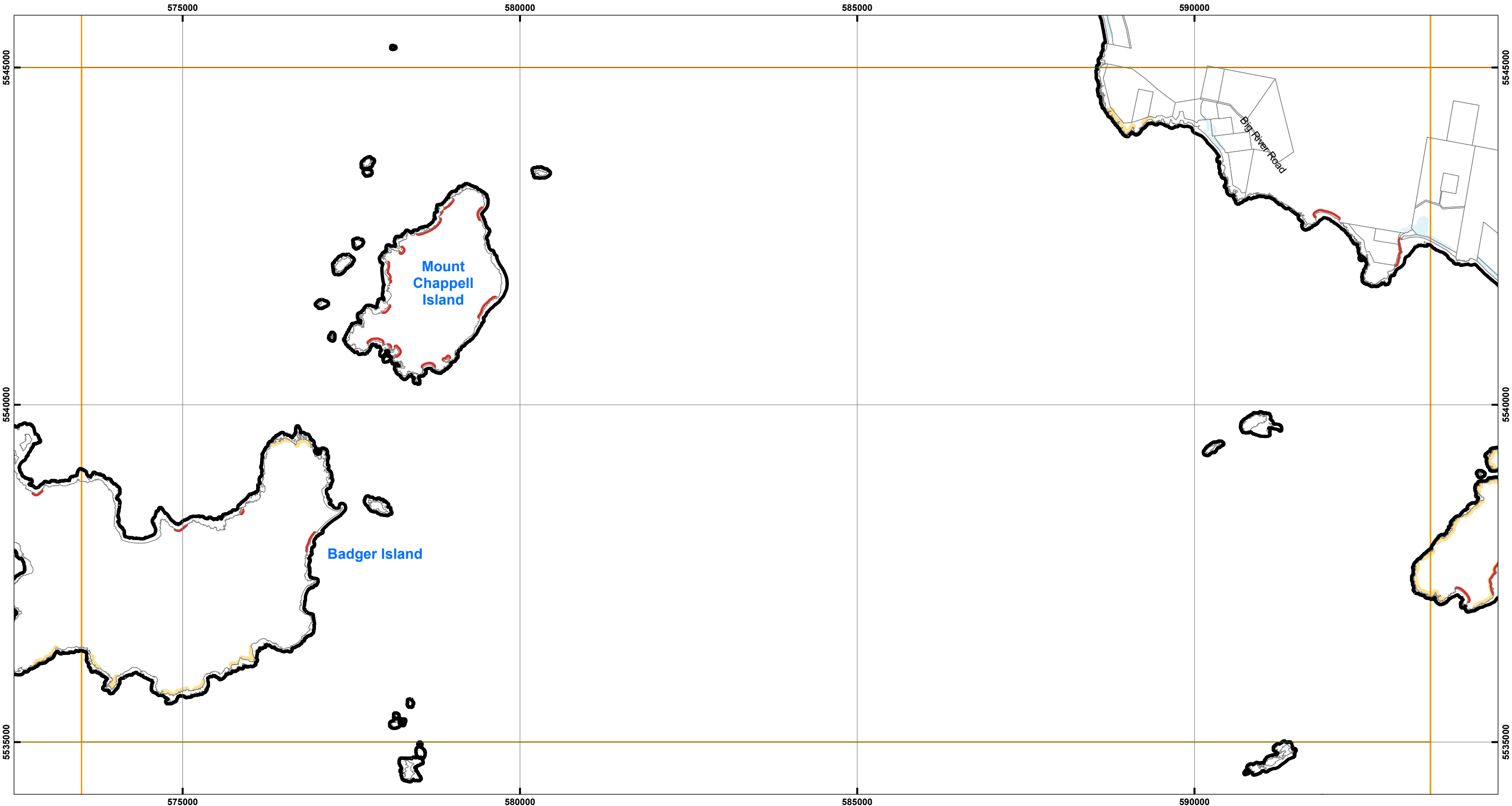
Disclaimer: Before taking any action based on data shown on this map, it should first be verified with the relevant council.

Date: 23/04/2021
Doc. Version: 0

Prepared by 



FLINDERS LOCAL PROVISIONS SCHEDULE - COASTAL EROSION HAZARD OVERLAY



Legend

Coastal Erosion Hazard Code

- Coastal erosion investigation area
- Low coastal erosion hazard
- Medium coastal erosion hazard
- High coastal erosion hazard

LPS Boundary

Property Parcels

MAP 20 OF 30

0 1,000 2,000 3,000
Metres

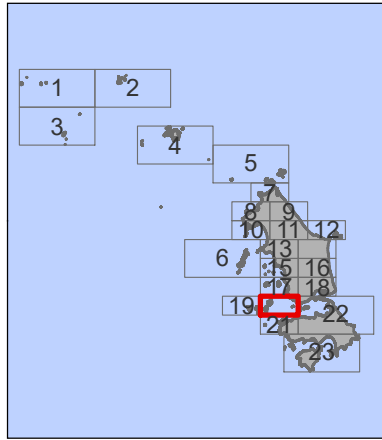
Coordinate System: GDA 1994 MGA Zone 55

Base data from theLIST, © State of Tasmania
Land title data current as of 28/03/2021

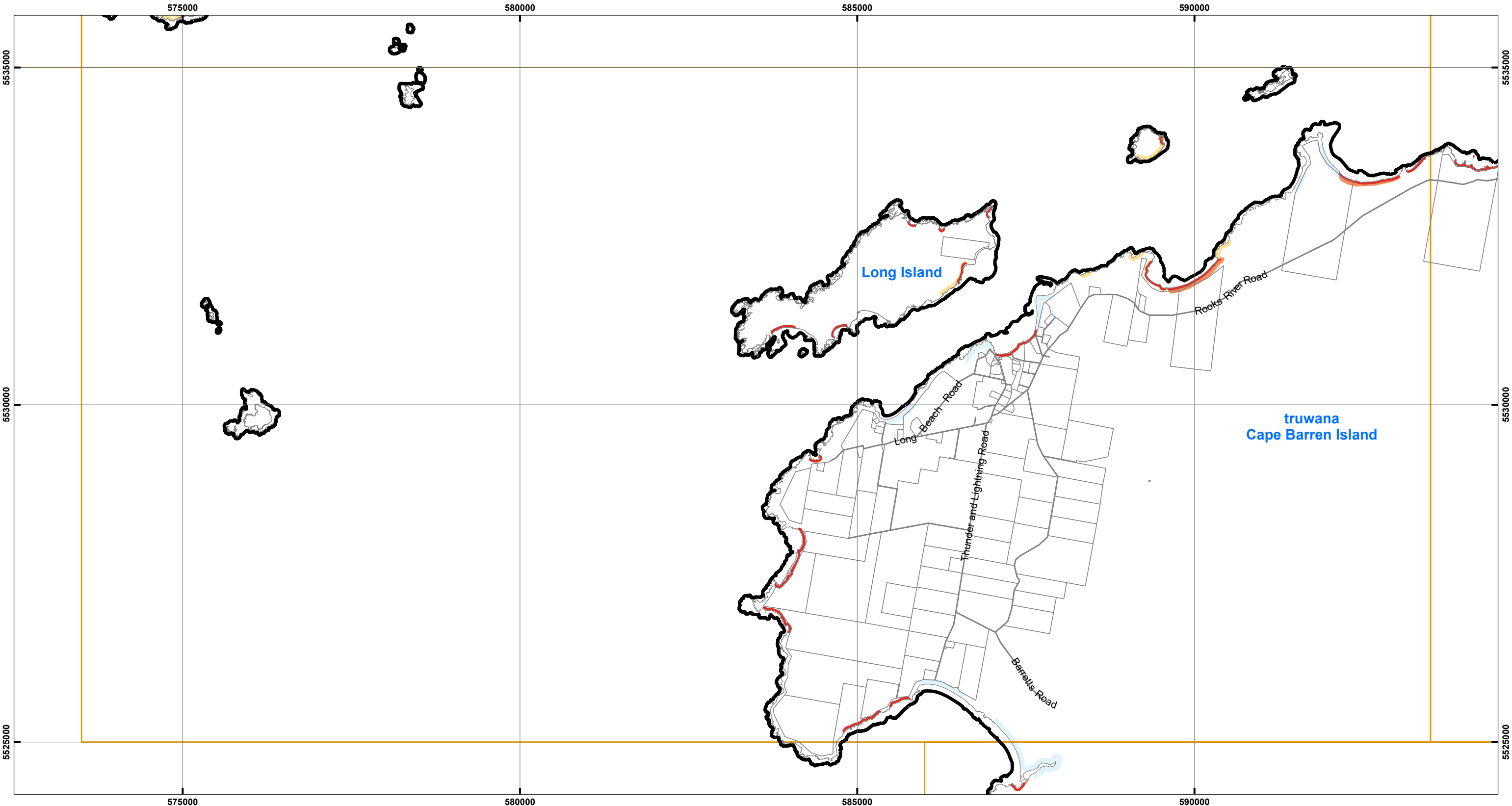
Disclaimer: Before taking any action based on data shown on this map, it should first be verified with the relevant council.

Date: 23/04/2021
Doc. Version: 0

esk mapping & gis



FLINDERS LOCAL PROVISIONS SCHEDULE - COASTAL EROSION HAZARD OVERLAY



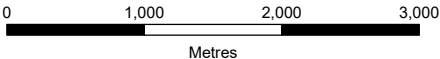
Legend

Coastal Erosion Hazard Code

- Coastal erosion investigation area
- Low coastal erosion hazard
- Medium coastal erosion hazard
- High coastal erosion hazard

- LPS Boundary
- Property Parcels

MAP 21 OF 30



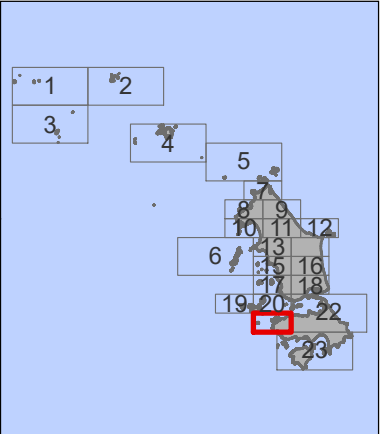
Coordinate System: GDA 1994 MGA Zone 55

Base data from theLIST, © State of Tasmania
Land title data current as of 28/03/2021

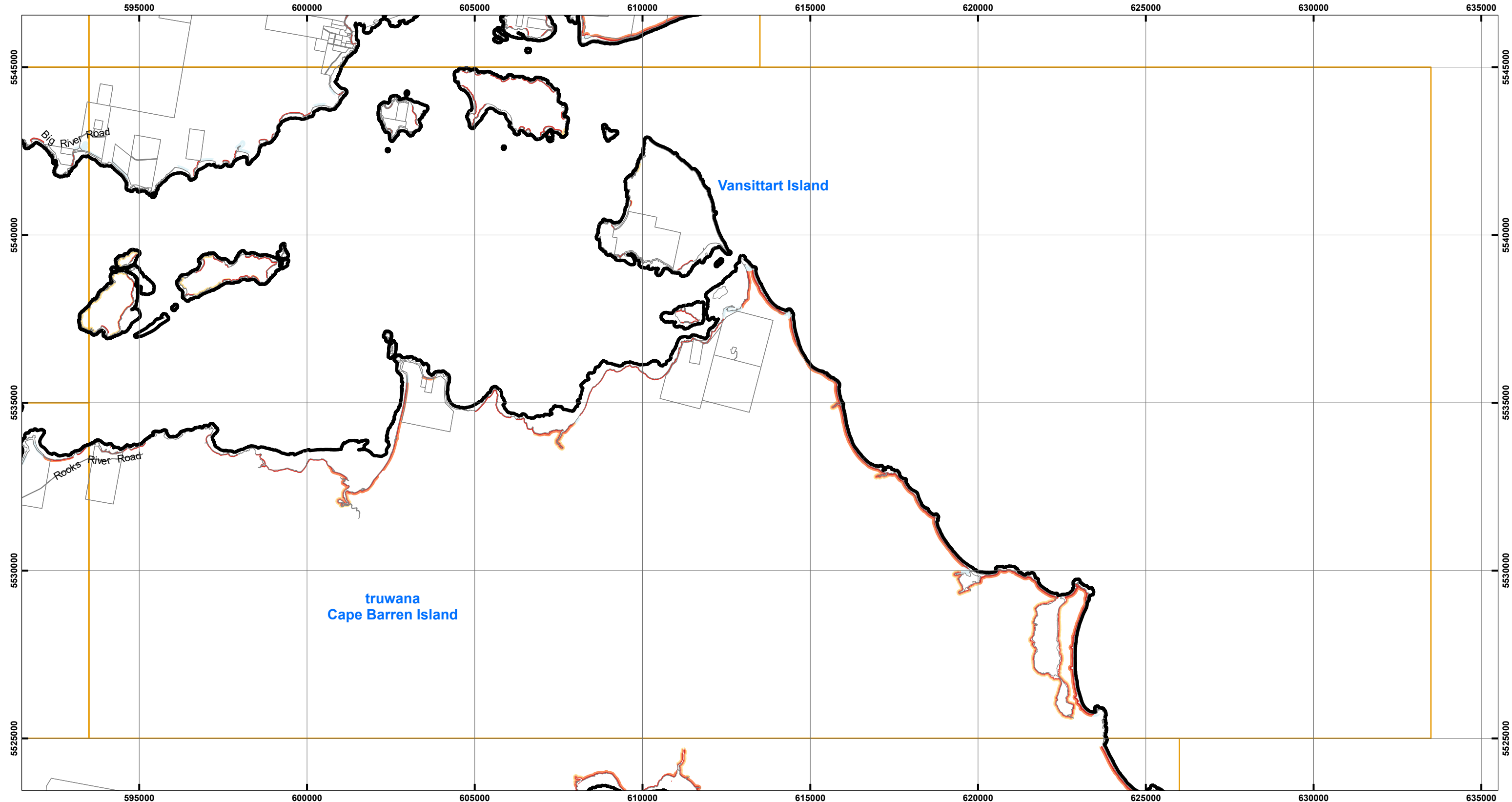
Disclaimer: Before taking any action based on data shown on this map, it should first be verified with the relevant council.

Date: 23/04/2021
Doc. Version: 0

Prepared by esk mapping & GIS



FLINDERS LOCAL PROVISIONS SCHEDULE - COASTAL EROSION HAZARD OVERLAY



Legend

Coastal Erosion Hazard Code

Coastal erosion investigation area

Low coastal erosion hazard

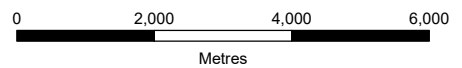
Medium coastal erosion hazard

High coastal erosion hazard

LPS Boundary

Property Parcels

MAP 22 OF 30



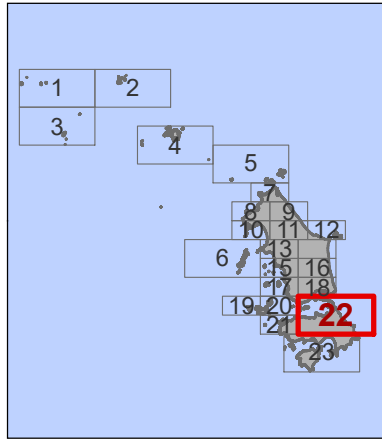
Coordinate System: GDA 1994 MGA Zone 55

Base data from theLIST, © State of Tasmania
Land title data current as of 28/03/2021

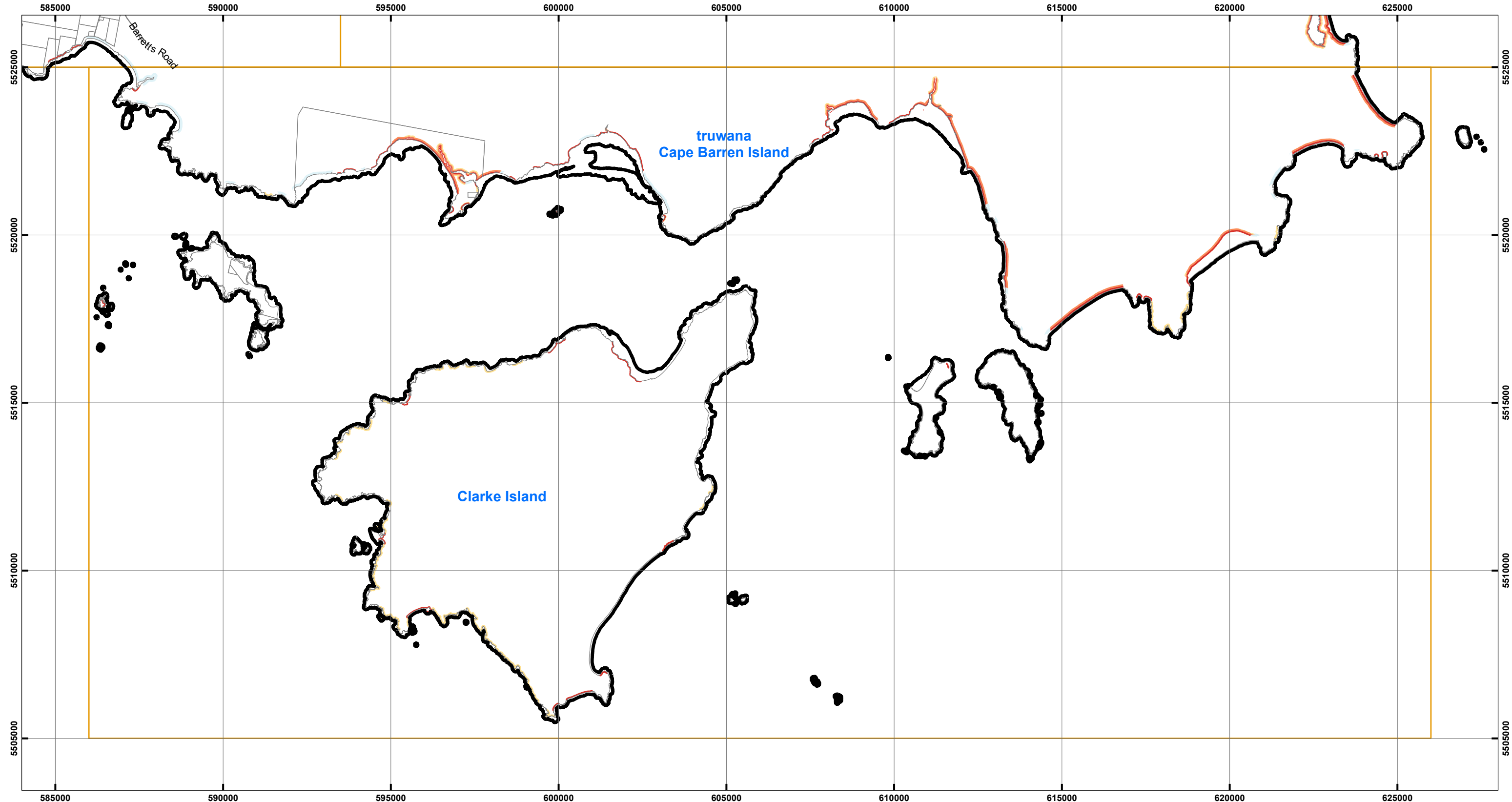
Disclaimer: Before taking any action based on data shown on this map, it should first be verified with the relevant council.

Date: 23/04/2021
Doc. Version: 0

Prepared by esk mapping & gis



FLINDERS LOCAL PROVISIONS SCHEDULE - COASTAL EROSION HAZARD OVERLAY



Legend

Coastal Erosion Hazard Code

- Coastal erosion investigation area
- Low coastal erosion hazard
- Medium coastal erosion hazard
- High coastal erosion hazard

LPS Boundary
 Property Parcels

MAP 23 OF 30

Coordinate System: GDA 1994 MGA Zone 55

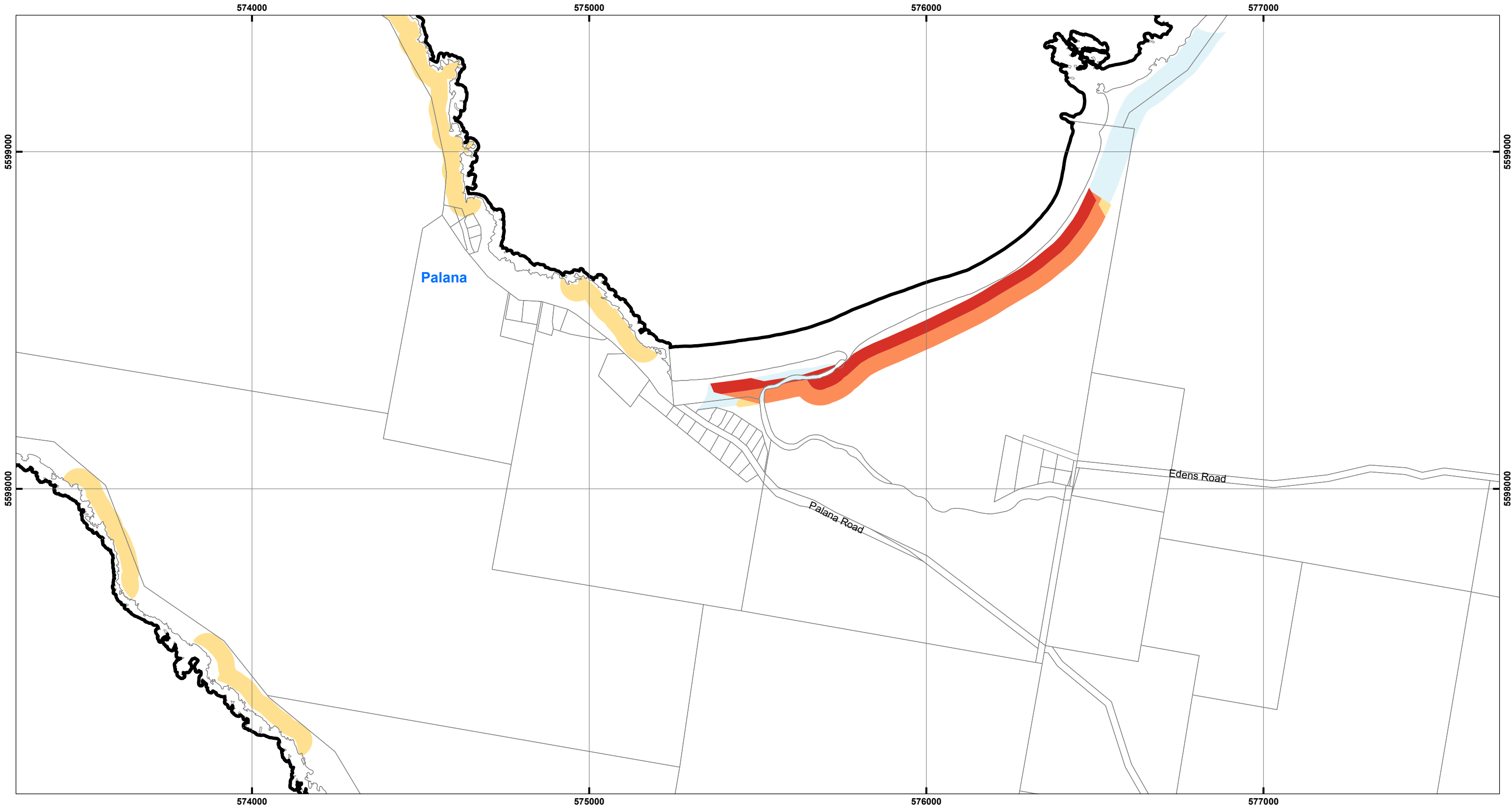
Base data from theLIST, © State of Tasmania
Land title data current as of 28/03/2021

Disclaimer: Before taking any action based on data shown on this map, it should first be verified with the relevant council.

Date: 23/04/2021
Doc. Version: 0

Prepared by

FLINDERS LOCAL PROVISIONS SCHEDULE - COASTAL EROSION HAZARD OVERLAY



Legend

Coastal Erosion Hazard Code

Coastal erosion investigation area

Low coastal erosion hazard

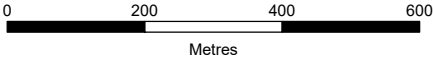
Medium coastal erosion hazard

High coastal erosion hazard

LPS Boundary

Property Parcels

MAP 24 OF 30



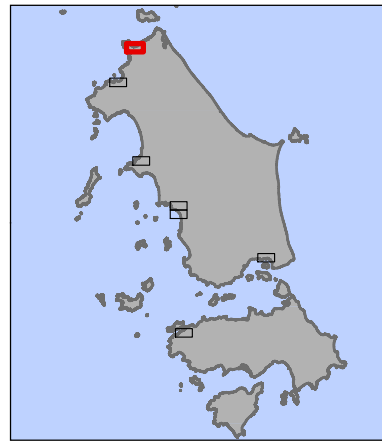
Coordinate System: GDA 1994 MGA Zone 55

Base data from theLIST, © State of Tasmania
Land title data current as of 28/03/2021

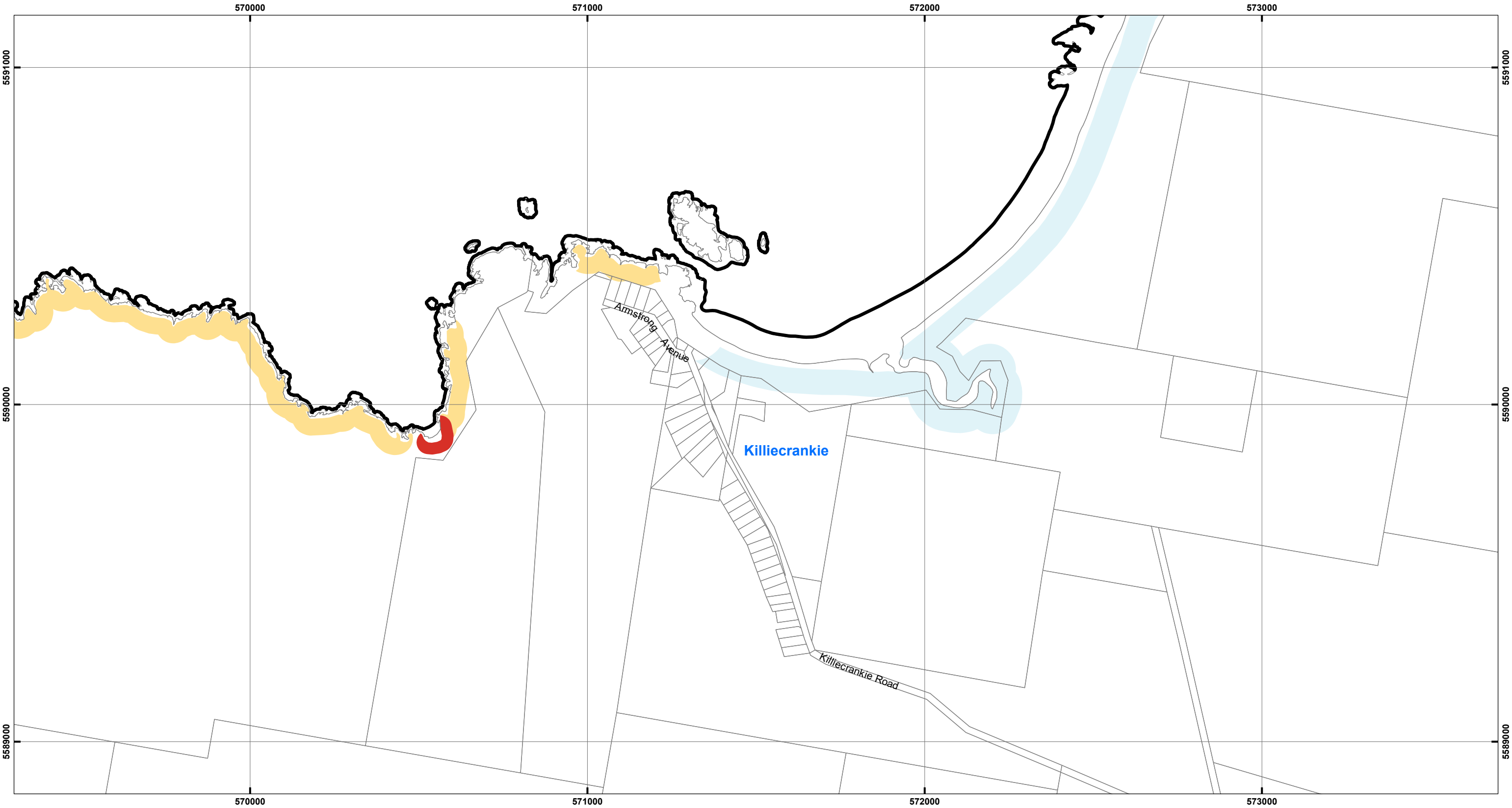
Disclaimer: Before taking any action based on data shown on this map, it should first be verified with the relevant council.

Date: 23/04/2021
Doc. Version: 0

Prepared by esk mapping & GIS








FLINDERS LOCAL PROVISIONS SCHEDULE - COASTAL EROSION HAZARD OVERLAY




Legend

Coastal Erosion Hazard Code

	Coastal erosion investigation area
	Low coastal erosion hazard
	Medium coastal erosion hazard
	High coastal erosion hazard

 LPS Boundary

 Property Parcels

MAP 25 OF 30


0 200 400 600
Metres

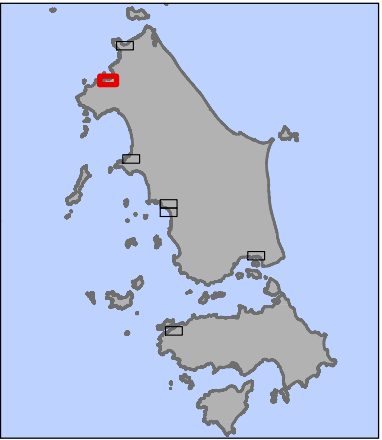
Coordinate System: GDA 1994 MGA Zone 55

Base data from theLIST, © State of Tasmania
Land title data current as of 28/03/2021

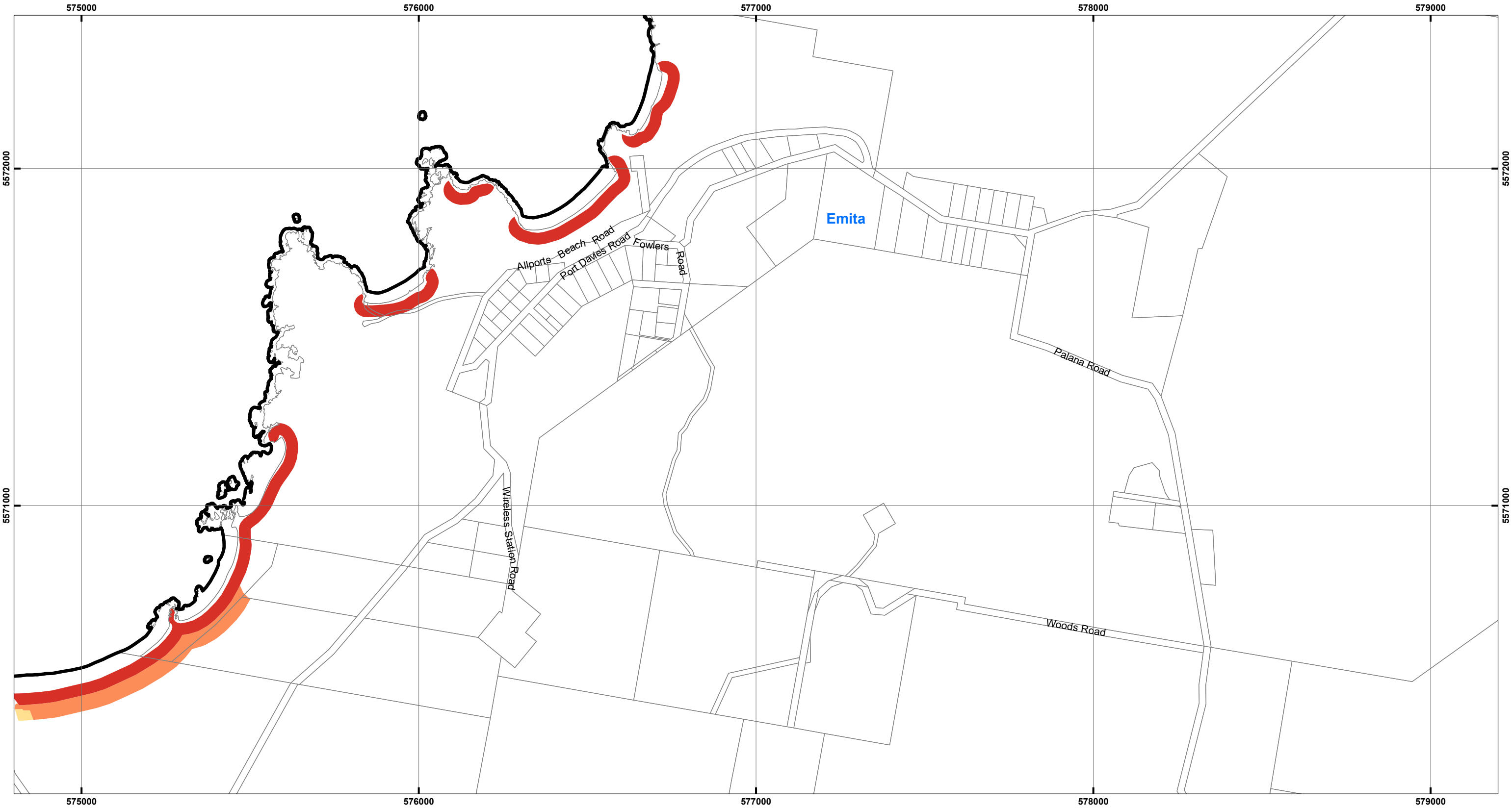
Disclaimer: Before taking any action based on data shown on this map, it should first be verified with the relevant council.

Date: 23/04/2021
Doc. Version: 0

Prepared by 

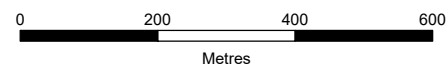


FLINDERS LOCAL PROVISIONS SCHEDULE - COASTAL EROSION HAZARD OVERLAY



- Legend**
- Coastal Erosion Hazard Code**
- Coastal erosion investigation area
 - Low coastal erosion hazard
 - Medium coastal erosion hazard
 - High coastal erosion hazard
- LPS Boundary**
- Property Parcels

MAP 26 OF 30



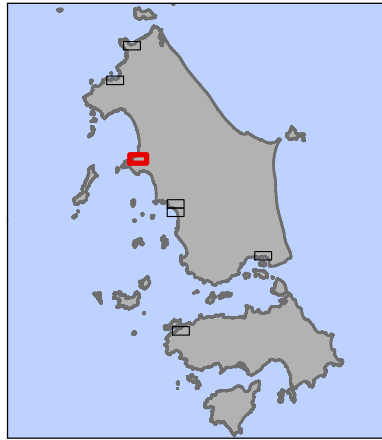
Coordinate System: GDA 1994 MGA Zone 55

Base data from theLIST, © State of Tasmania
Land title data current as of 28/03/2021

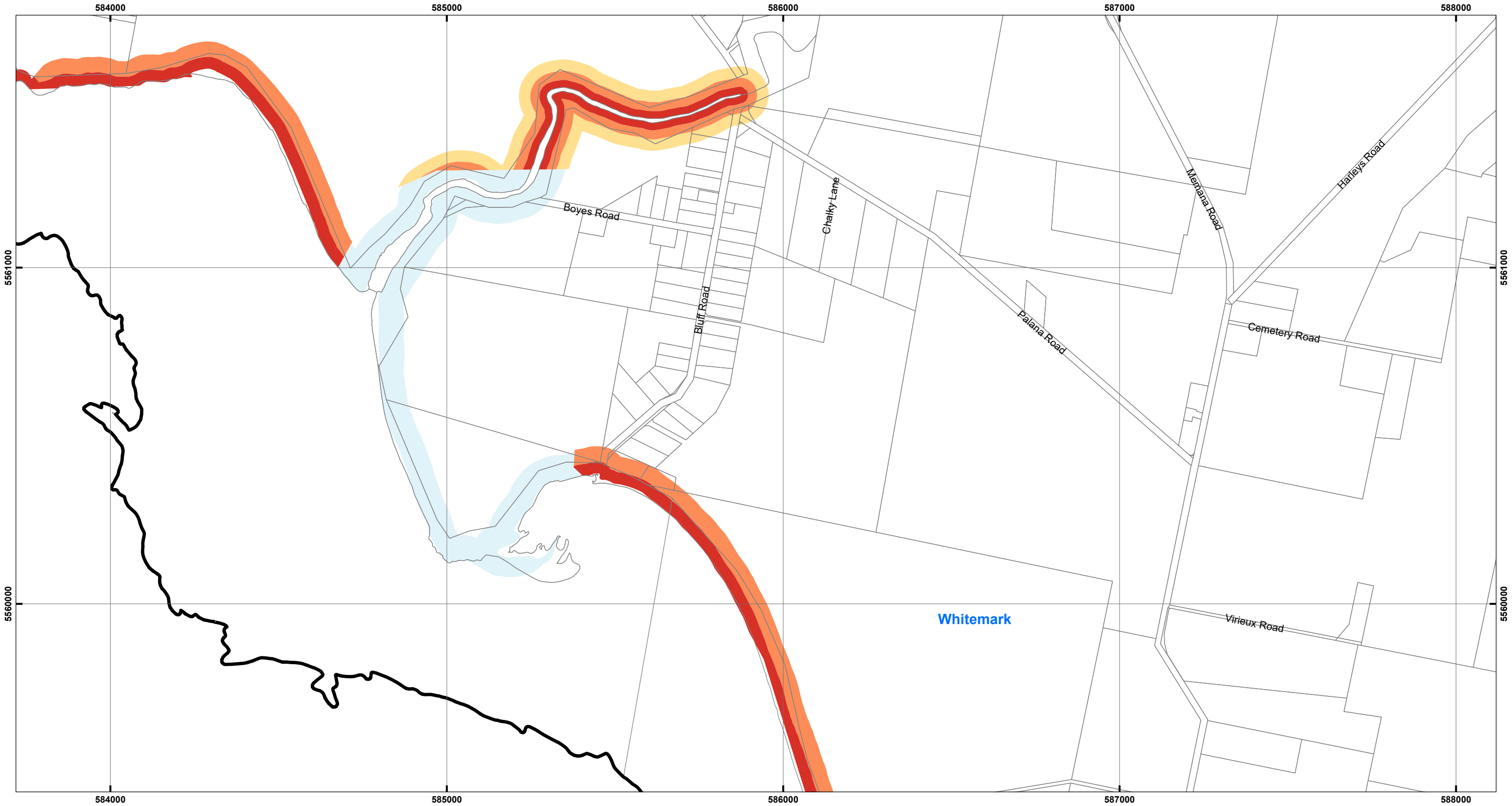
Disclaimer: Before taking any action based on data shown on this map, it should first be verified with the relevant council.

Date: 23/04/2021
Doc. Version: 0

Prepared by esk mapping & GIS



FLINDERS LOCAL PROVISIONS SCHEDULE - COASTAL EROSION HAZARD OVERLAY



Legend

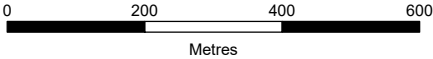
Coastal Erosion Hazard Code

- Coastal erosion investigation area
- Low coastal erosion hazard
- Medium coastal erosion hazard
- High coastal erosion hazard

Other Symbols

- LPS Boundary
- Property Parcels

MAP 27 OF 30



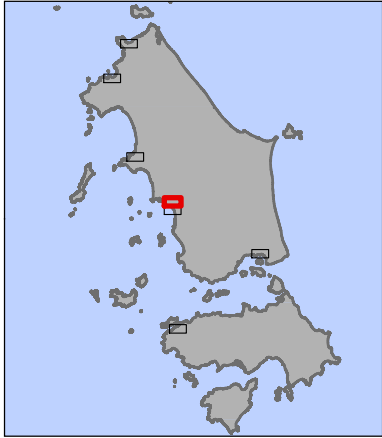
Coordinate System: GDA 1994 MGA Zone 55

Base data from theLIST, © State of Tasmania
Land title data current as of 28/03/2021

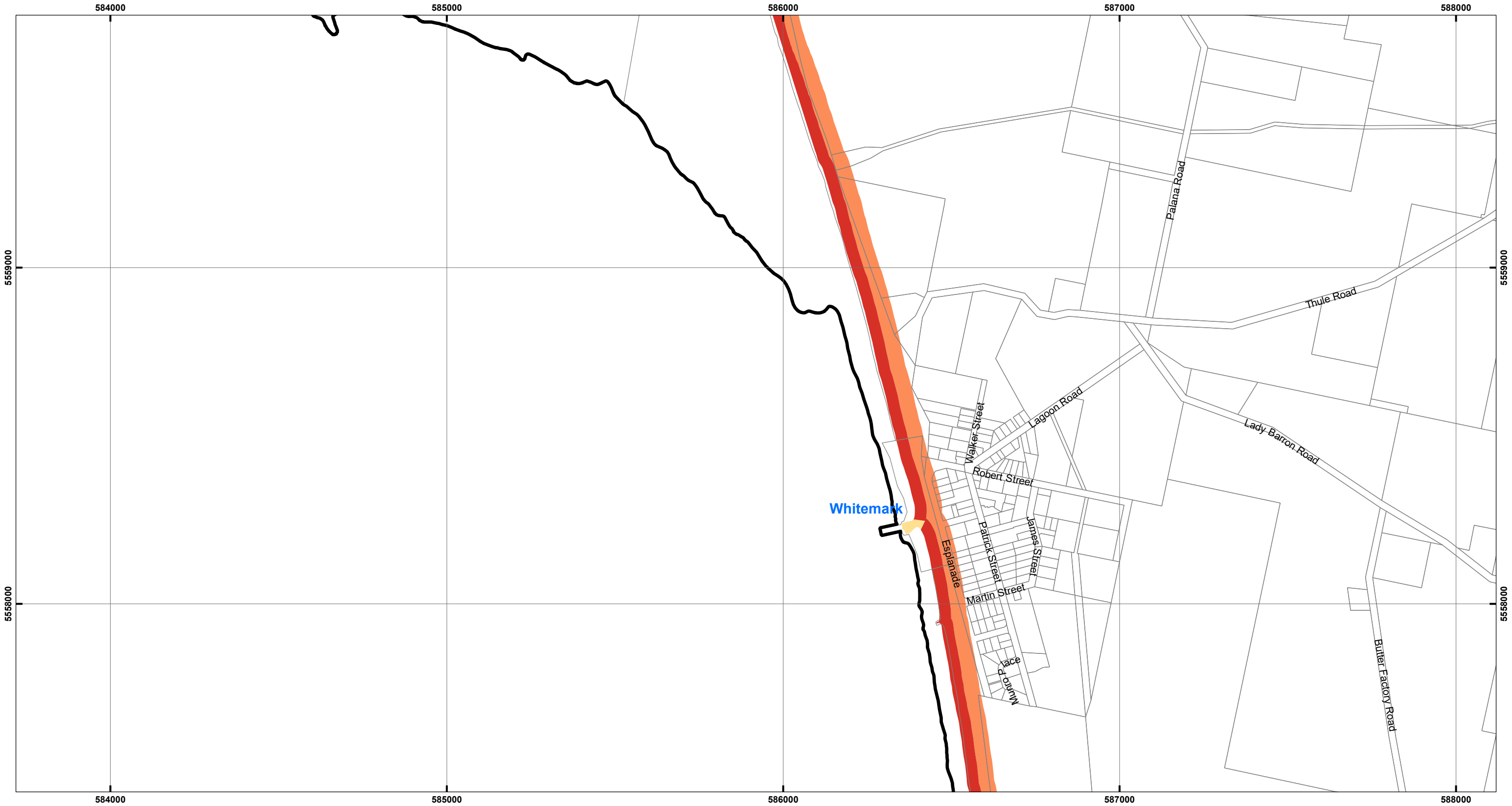
Disclaimer: Before taking any action based on data shown on this map, it should first be verified with the relevant council.

Date: 23/04/2021
Doc. Version: 0

Prepared by esk mapping & GIS



FLINDERS LOCAL PROVISIONS SCHEDULE - COASTAL EROSION HAZARD OVERLAY



Legend

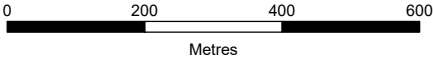
Coastal Erosion Hazard Code

- Coastal erosion investigation area
- Low coastal erosion hazard
- Medium coastal erosion hazard
- High coastal erosion hazard

LPS Boundary

Property Parcels

MAP 28 OF 30



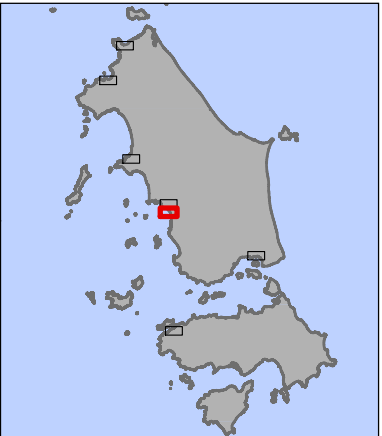
Coordinate System: GDA 1994 MGA Zone 55

Base data from theLIST, © State of Tasmania
Land title data current as of 28/03/2021

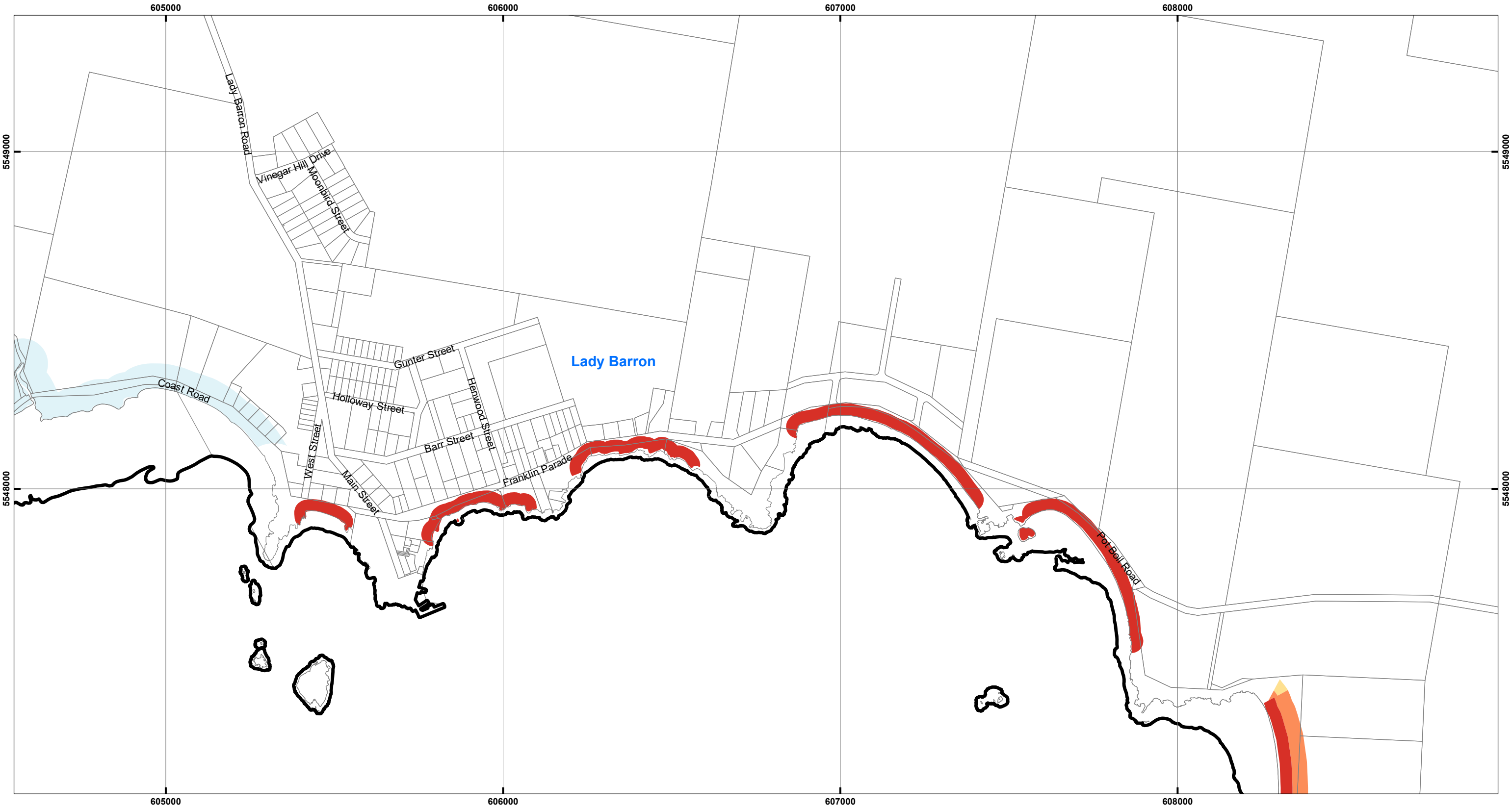
Disclaimer: Before taking any action based on data shown on this map, it should first be verified with the relevant council.

Date: 23/04/2021
Doc. Version: 0

Prepared by esk mapping & GIS



FLINDERS LOCAL PROVISIONS SCHEDULE - COASTAL EROSION HAZARD OVERLAY



Legend

Coastal Erosion Hazard Code

Coastal erosion investigation area

Low coastal erosion hazard

Medium coastal erosion hazard

High coastal erosion hazard

LPS Boundary

Property Parcels

MAP 29 OF 30

0200400600

Metres

Coordinate System: GDA 1994 MGA Zone 55

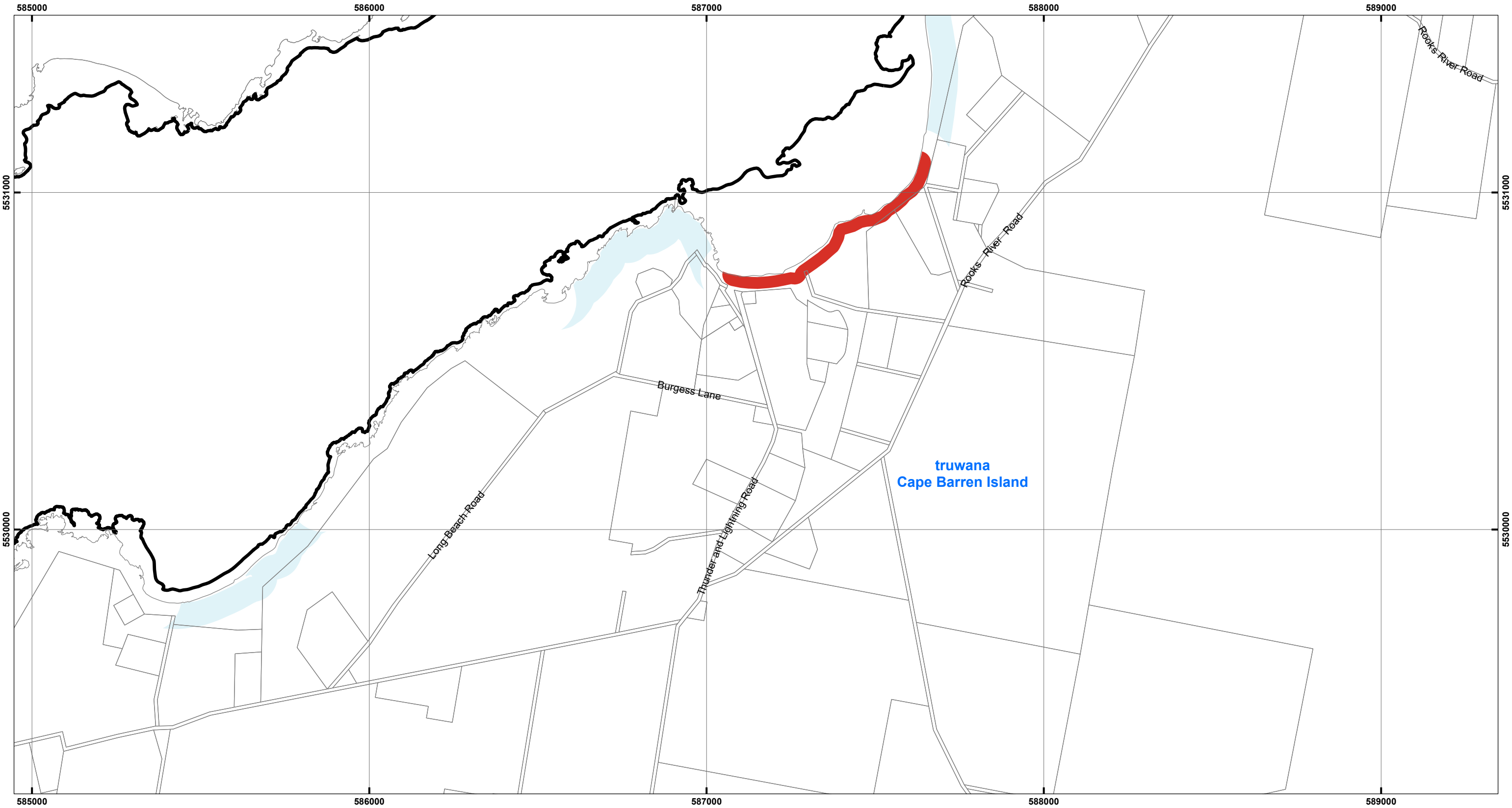
Base data from theLIST, © State of Tasmania
Land title data current as of 28/03/2021

Disclaimer: Before taking any action based on data shown on this map, it should first be verified with the relevant council.

Date: 23/04/2021
Doc. Version: 0

Prepared by esk mapping & GIS

FLINDERS LOCAL PROVISIONS SCHEDULE - COASTAL EROSION HAZARD OVERLAY



Legend

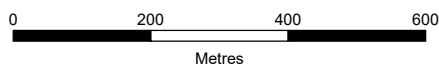
Coastal Erosion Hazard Code

- Coastal erosion investigation area
- Low coastal erosion hazard
- Medium coastal erosion hazard
- High coastal erosion hazard

LPS Boundary

Property Parcels

MAP 30 OF 30



Coordinate System: GDA 1994 MGA Zone 55

Base data from theLIST, © State of Tasmania
Land title data current as of 28/03/2021

Disclaimer: Before taking any action based on data shown on this map, it should first be verified with the relevant council.

Date: 23/04/2021
Doc. Version: 0

Prepared by esk mapping & GIS

