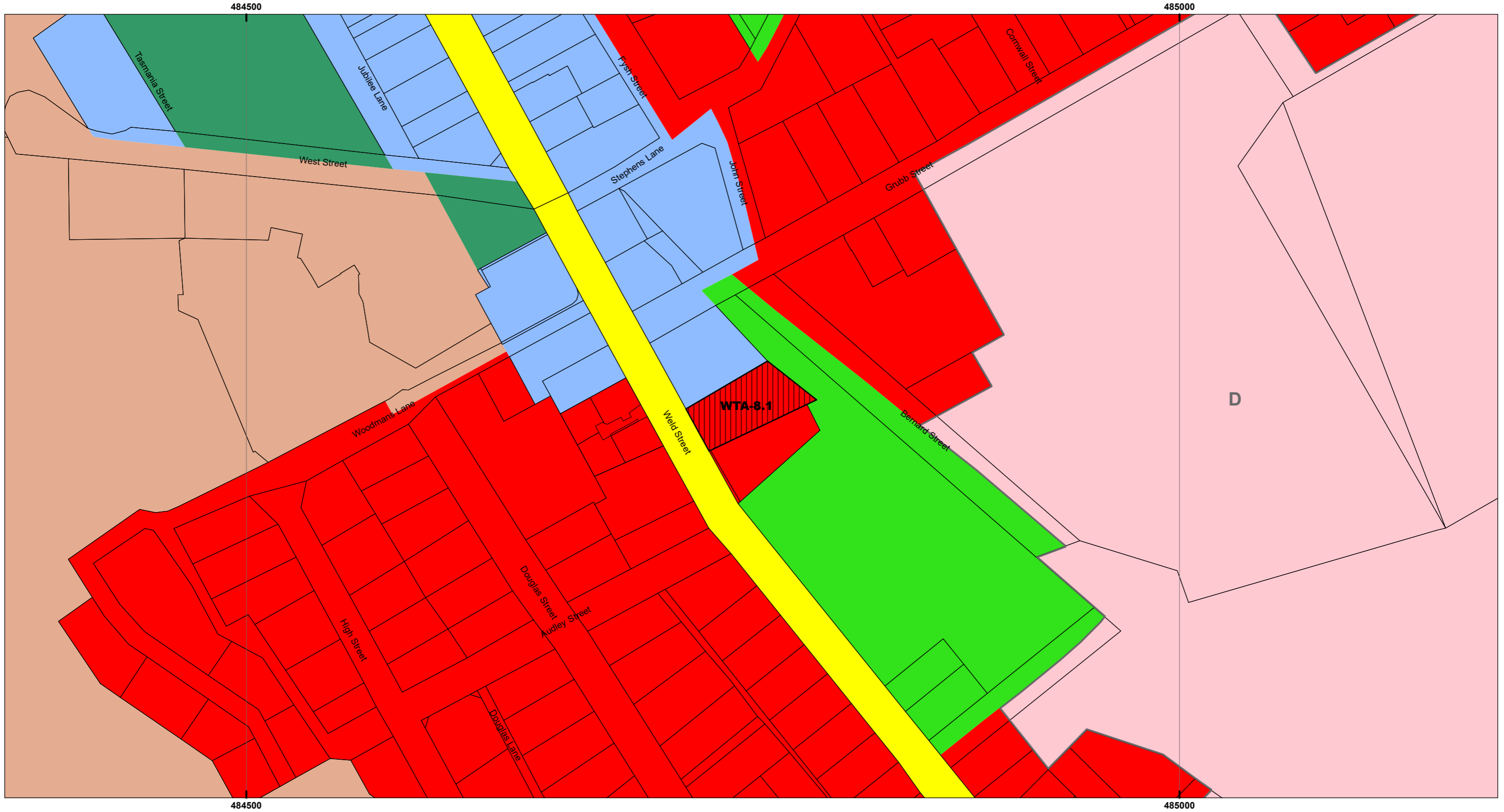


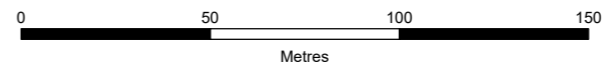
# WEST TAMAR LOCAL PROVISIONS SCHEDULE - SITE SPECIFIC QUALIFICATION



**Legend**

General Residential	Central Business	Major Tourism	LPS Boundary
Inner Residential	Commercial	Port and Marine	Property Parcels
Low Density Residential	Light Industrial	Utilities	Site Specific Qualification
Rural Living	General Industrial	Community Purpose	
Village	Rural	Recreation	
Urban Mixed Use	Agriculture	Open Space	
Local Business	Landscape Conservation	Future Urban	
General Business	Environmental Management	Particular Purpose	

## WTA-8.1 96 Weld Street, Beaconsfield



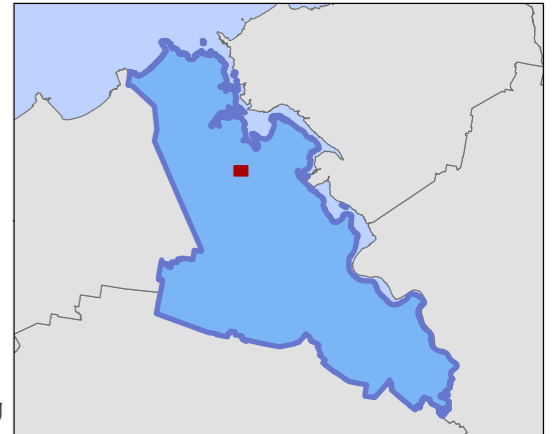
Coordinate System: GDA 1994 MGA Zone 55  
 Base data from theLIST, © State of Tasmania  
 Land title data current as of 03/12/2020

Disclaimer: Before taking any action based on data shown on this map, it should first be verified with the relevant council.

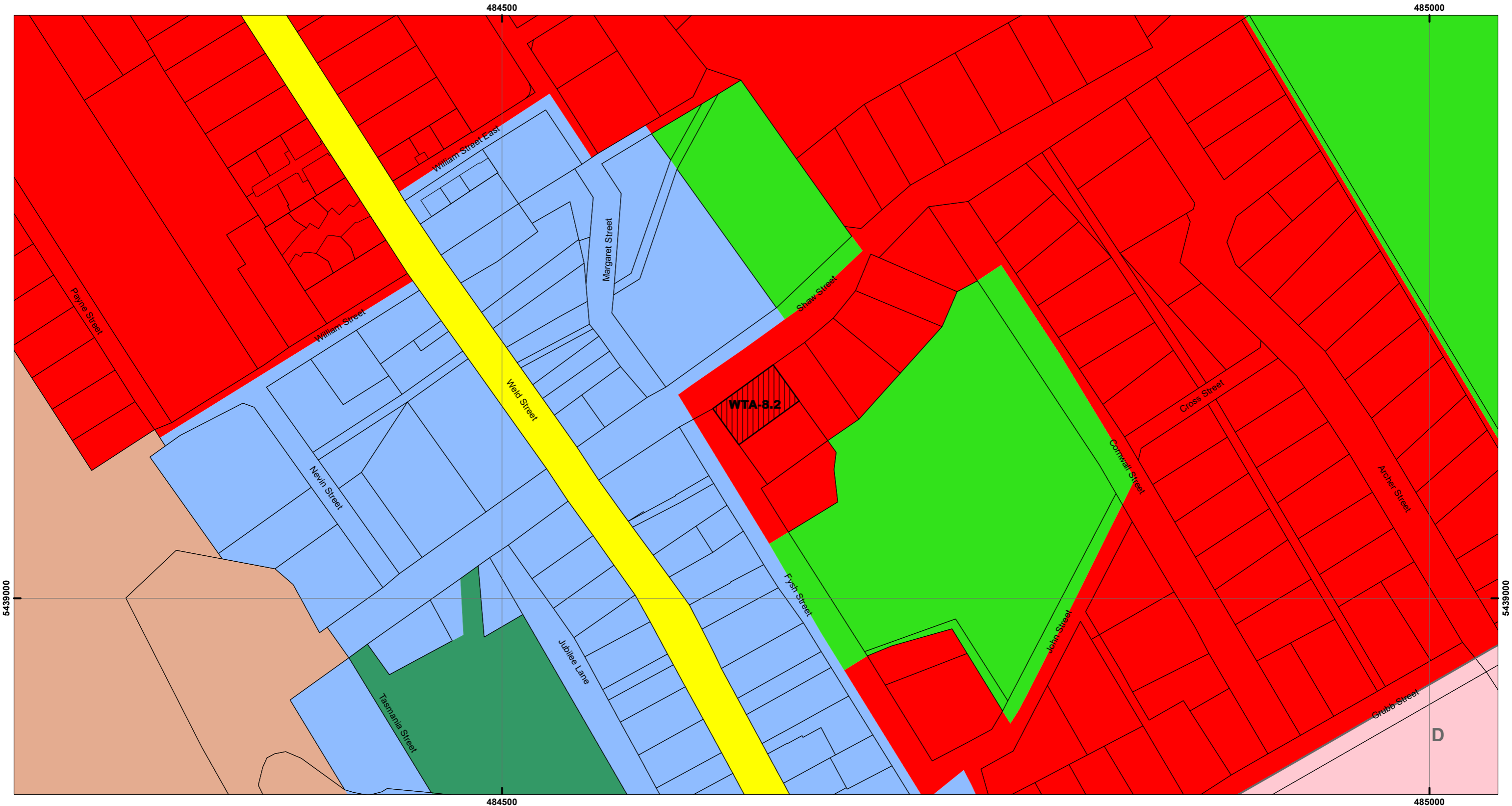
Date: 04/02/2021  
 Doc. Version: 0



Prepared by esk mapping & GIS



# WEST TAMAR LOCAL PROVISIONS SCHEDULE - SITE SPECIFIC QUALIFICATION

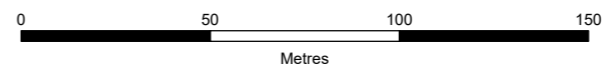


## Legend

General Residential	Central Business	Major Tourism	LPS Boundary
Inner Residential	Commercial	Port and Marine	Property Parcels
Low Density Residential	Light Industrial	Utilities	Site Specific Qualification
Rural Living	General Industrial	Community Purpose	
Village	Rural	Recreation	
Urban Mixed Use	Agriculture	Open Space	
Local Business	Landscape Conservation	Future Urban	
General Business	Environmental Management	Particular Purpose	

## WTA-8.2

### 14 Fysh Street, Beaconsfield



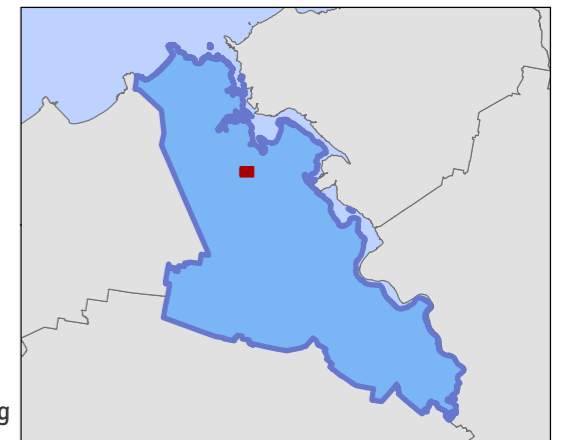
Coordinate System: GDA 1994 MGA Zone 55  
 Base data from theLIST, © State of Tasmania  
 Land title data current as of 03/12/2020

Disclaimer: Before taking any action based on data shown on this map, it should first be verified with the relevant council.

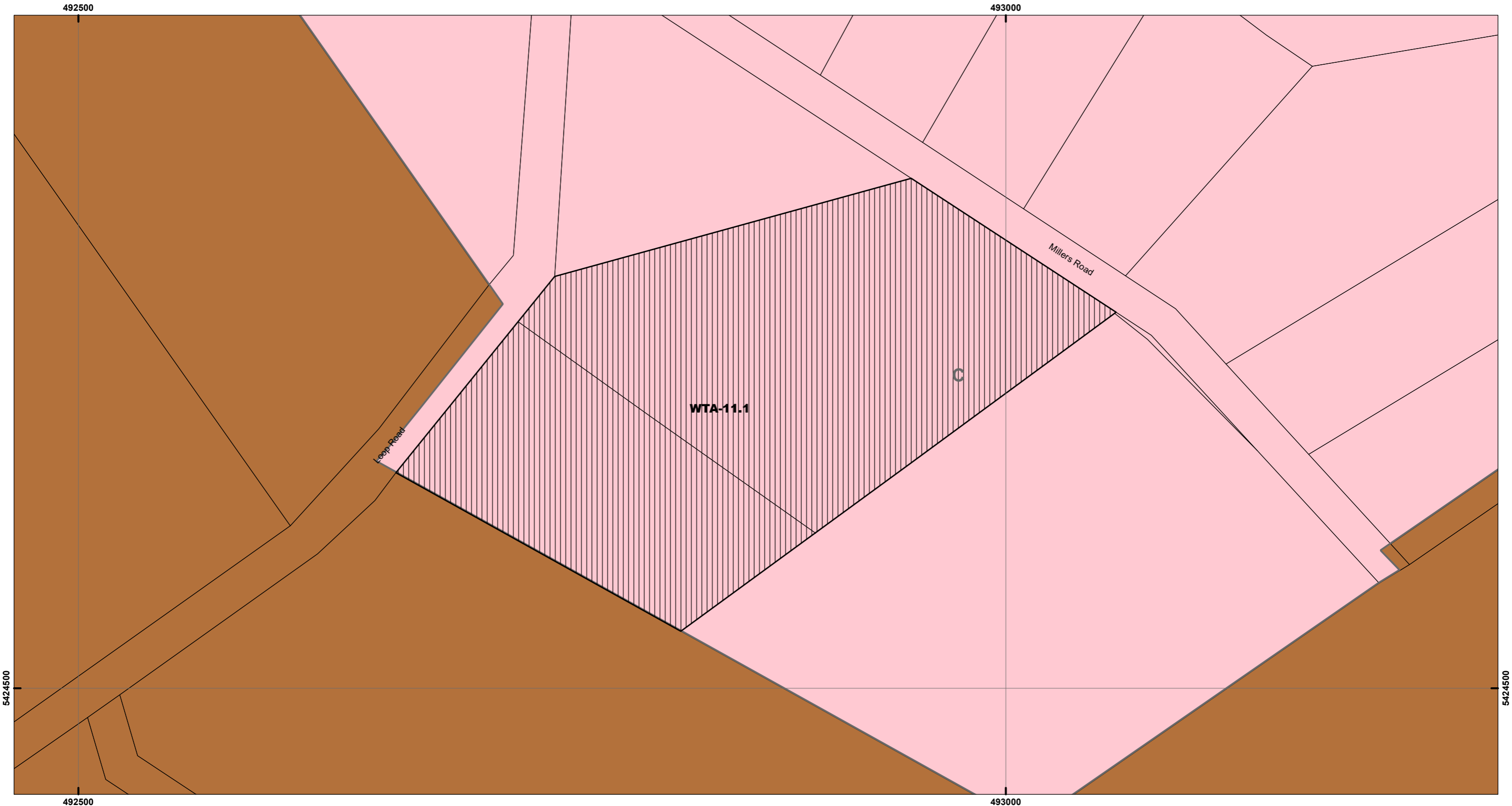
Date: 04/02/2021  
 Doc. Version: 0



Prepared by esk mapping & GIS

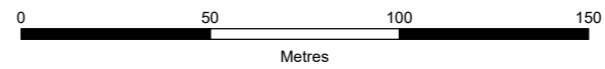


# WEST TAMAR LOCAL PROVISIONS SCHEDULE - SITE SPECIFIC QUALIFICATION



Legend					
	General Residential		Central Business		Major Tourism
	Inner Residential		Commercial		Port and Marine
	Low Density Residential		Light Industrial		Utilities
	Rural Living		General Industrial		Community Purpose
	Village		Rural		Recreation
	Urban Mixed Use		Agriculture		Open Space
	Local Business		Landscape Conservation		Future Urban
	General Business		Environmental Management		Particular Purpose
	LPS Boundary		Property Parcels		Site Specific Qualification

## WTA-11.1 360 Loop Road and 22 Millers Road, Glengarry



Coordinate System: GDA 1994 MGA Zone 55  
Base data from theLIST, © State of Tasmania  
Land title data current as of 03/12/2020

Disclaimer: Before taking any action based on data shown on this map, it should first be verified with the relevant council.

Date: 04/02/2021  
Doc. Version: 0



Prepared by esk mapping & GIS

