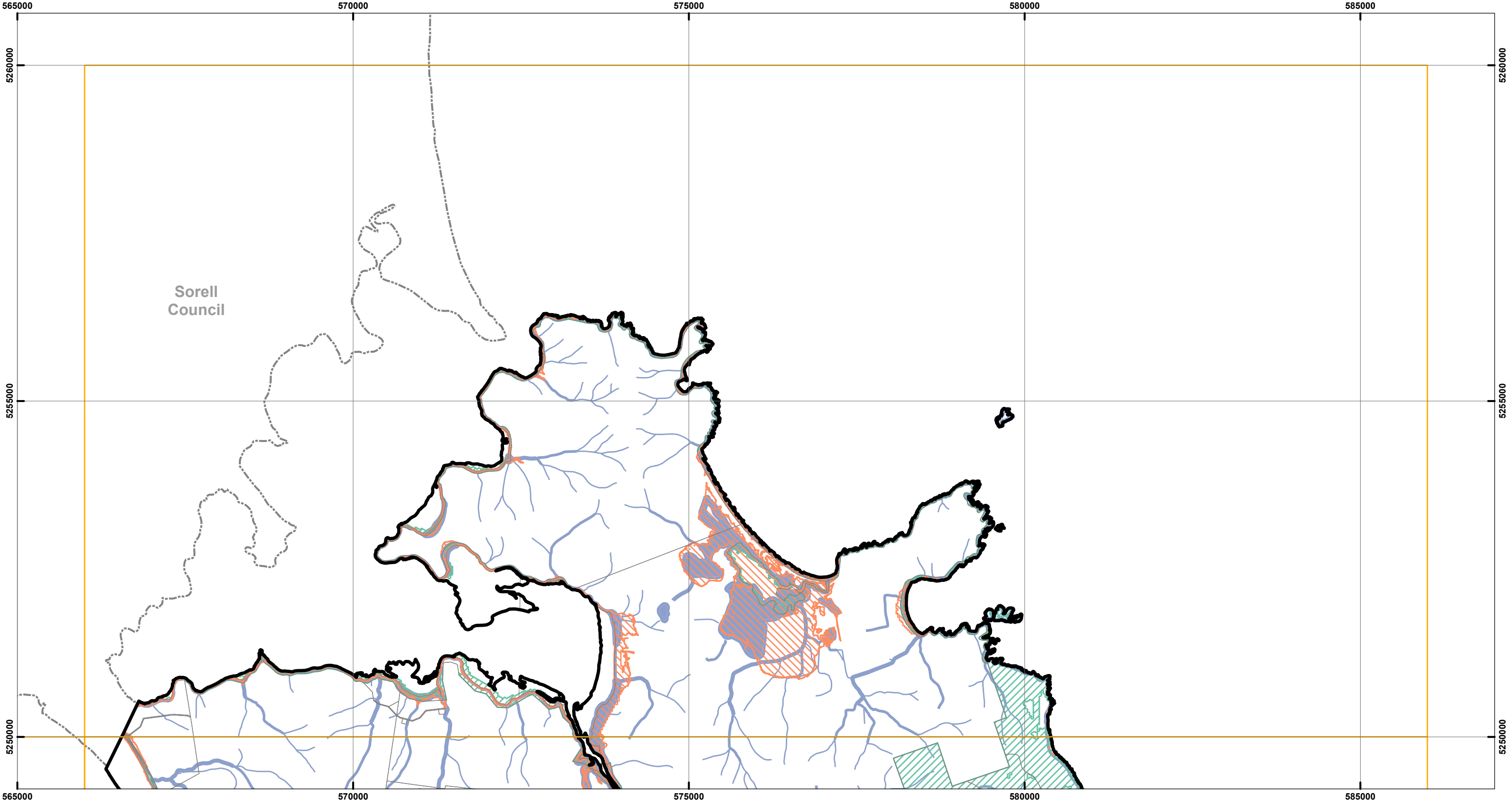


TASMAN LOCAL PROVISIONS SCHEDULE - NATURAL ASSETS OVERLAY



**Legend**

**Natural Assets Code**

Waterway and coastal protection area

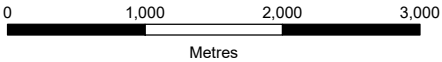
Future coastal refugia area

Priority vegetation area

LPS Boundary

Property Parcels

MAP 1 OF 25



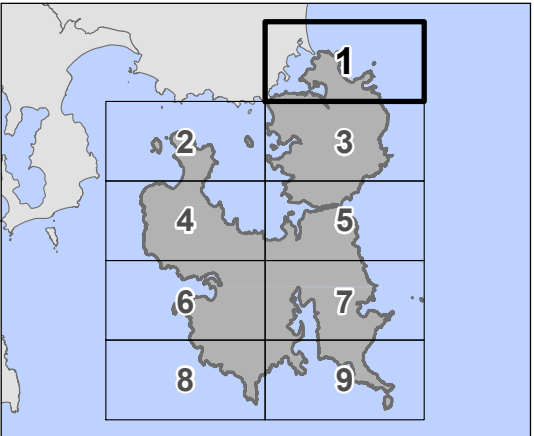
Coordinate System: GDA 1994 MGA Zone 55

Base data from theLIST, © State of Tasmania  
Land title data current as of 27/08/2020

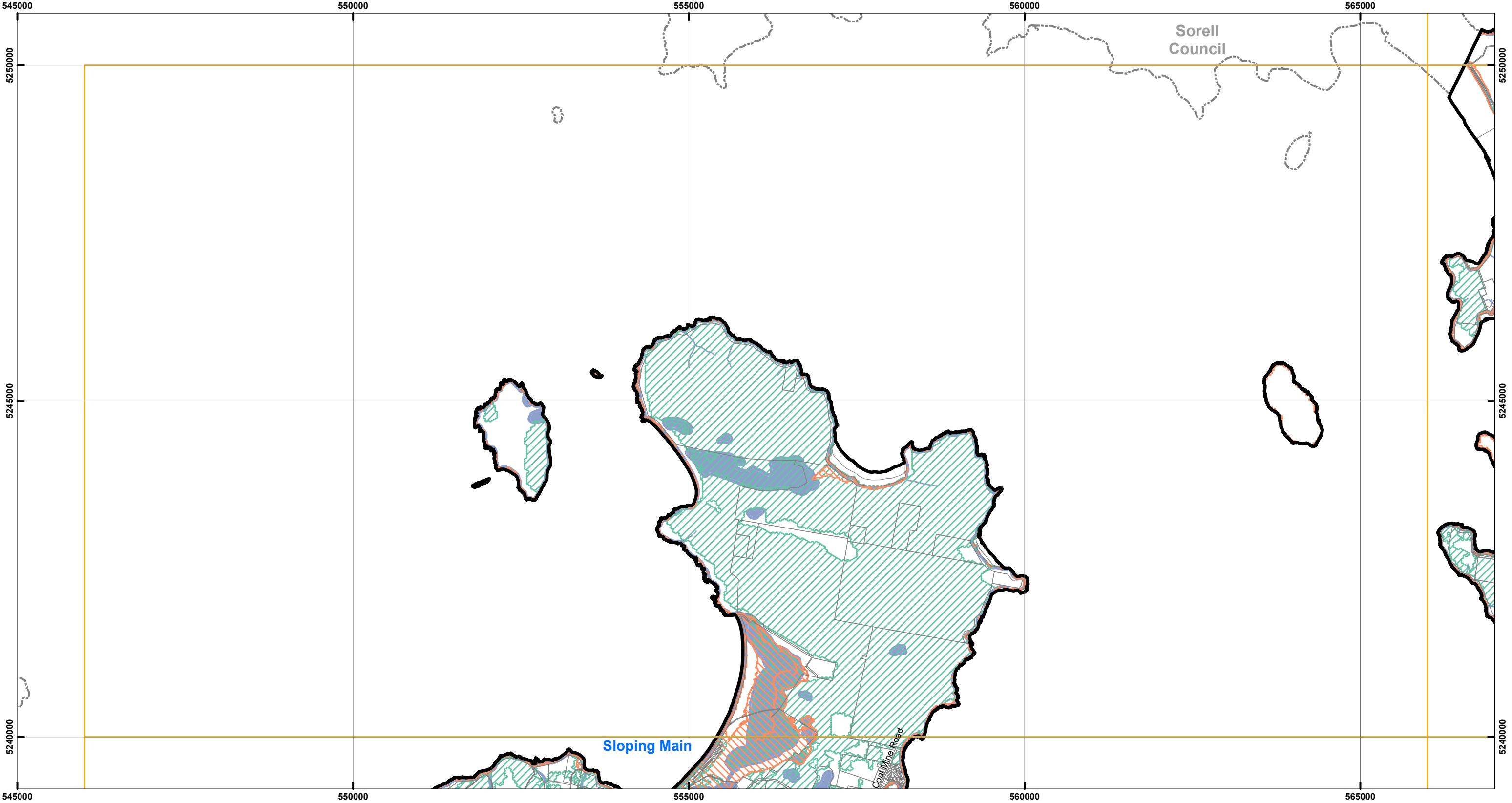
Disclaimer: Before taking any action based on data shown on this map, it should first be verified with the relevant council.

Date: 24/11/2020  
Doc. Version: 0

Prepared by esk mapping & GIS



TASMAN LOCAL PROVISIONS SCHEDULE - NATURAL ASSETS OVERLAY



**Legend**

**Natural Assets Code**

Waterway and coastal protection area

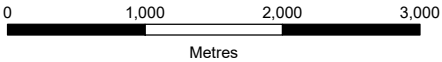
Future coastal refugia area

Priority vegetation area

LPS Boundary

Property Parcels

MAP 2 OF 25



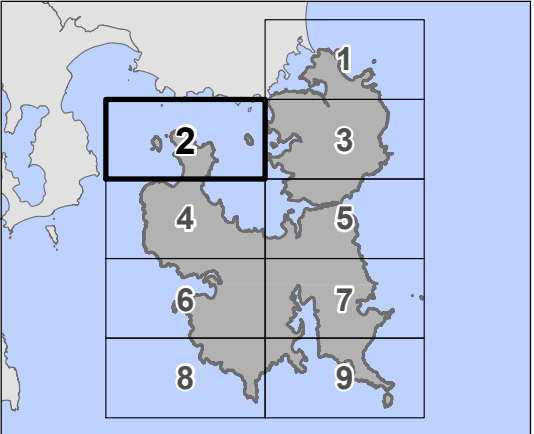
Coordinate System: GDA 1994 MGA Zone 55

Base data from theLIST, © State of Tasmania  
Land title data current as of 27/08/2020

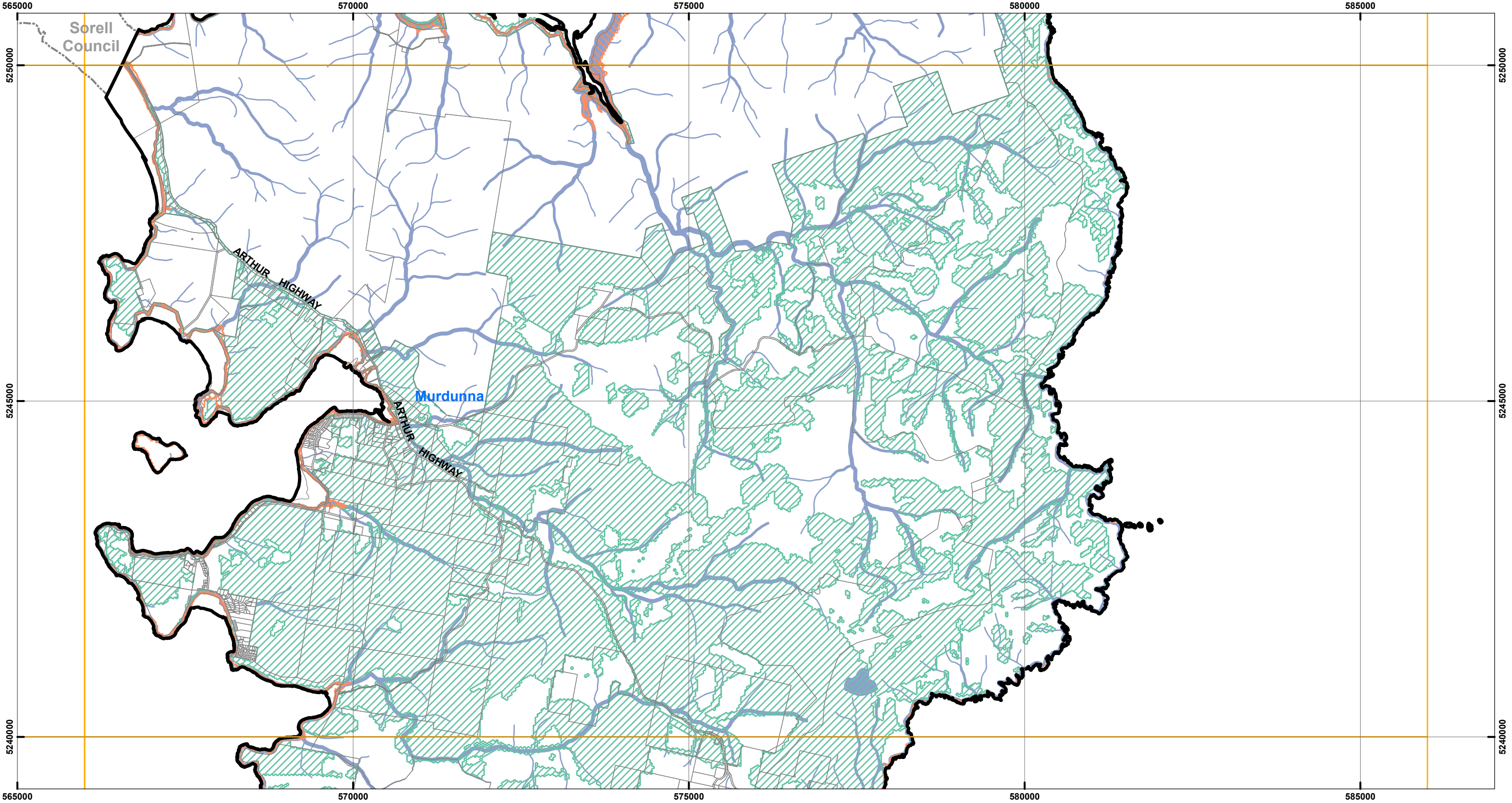
Disclaimer: Before taking any action based on data shown on this map, it should first be verified with the relevant council.

Date: 24/11/2020  
Doc. Version: 0

Prepared by esk mapping & GIS



TASMAN LOCAL PROVISIONS SCHEDULE - NATURAL ASSETS OVERLAY



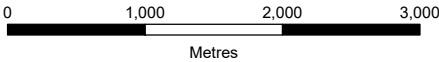
Legend

Natural Assets Code

- Waterway and coastal protection area
- Future coastal refugia area
- Priority vegetation area

- LPS Boundary
- Property Parcels

MAP 3 OF 25



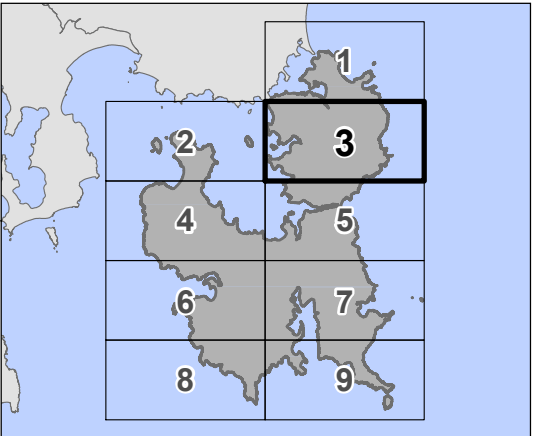
Coordinate System: GDA 1994 MGA Zone 55

Base data from theLIST, © State of Tasmania  
Land title data current as of 27/08/2020

Disclaimer: Before taking any action based on data shown on this map, it should first be verified with the relevant council.

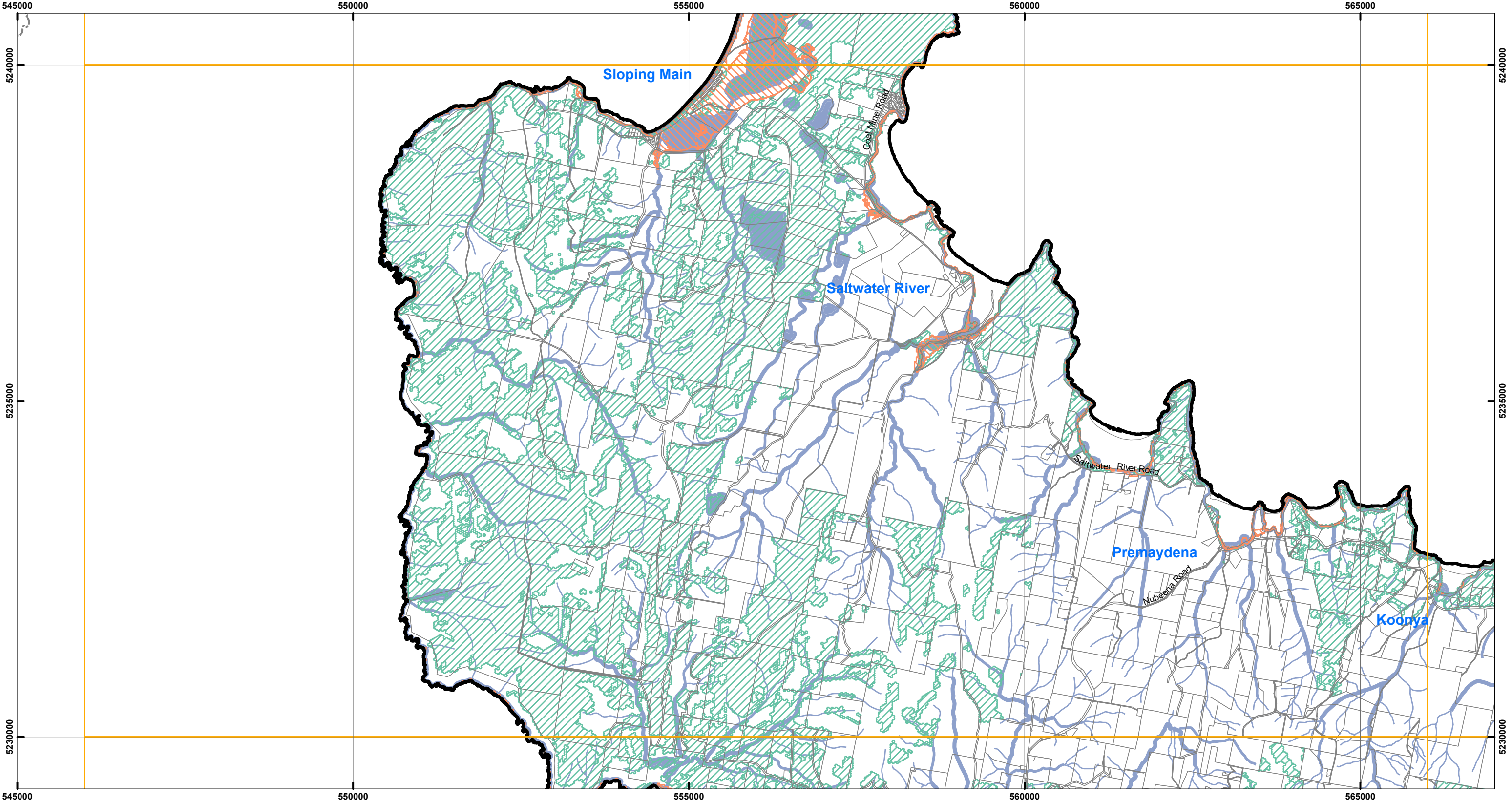
Date: 24/11/2020  
Doc. Version: 0

Prepared by esk mapping & GIS





TASMAN LOCAL PROVISIONS SCHEDULE - NATURAL ASSETS OVERLAY



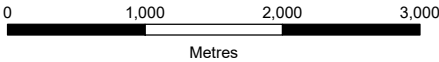
Legend

Natural Assets Code

- Waterway and coastal protection area
- Future coastal refugia area
- Priority vegetation area

- LPS Boundary
- Property Parcels

MAP 4 OF 25



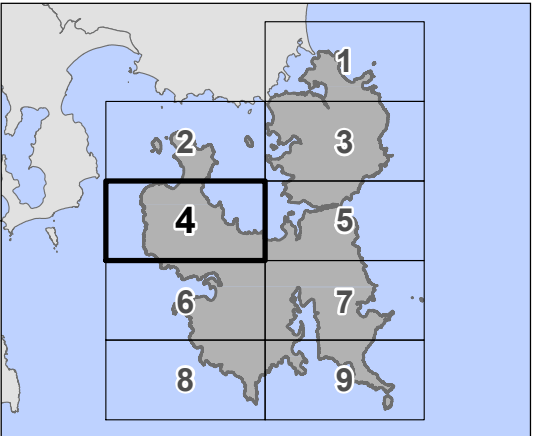
Coordinate System: GDA 1994 MGA Zone 55

Base data from theLIST, © State of Tasmania  
Land title data current as of 27/08/2020

Disclaimer: Before taking any action based on data shown on this map, it should first be verified with the relevant council.

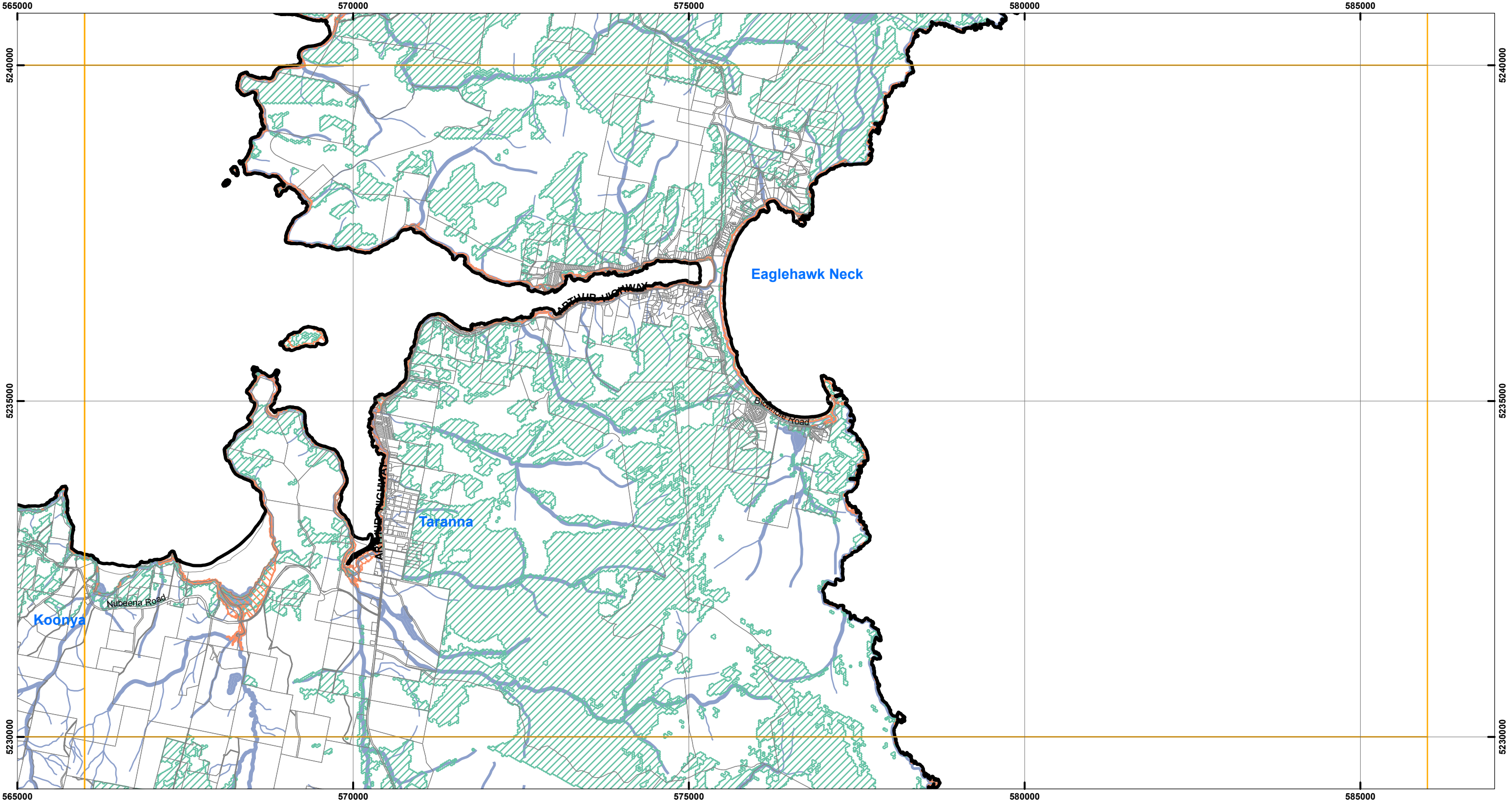
Date: 24/11/2020  
Doc. Version: 0

Prepared by esk mapping & GIS





TASMAN LOCAL PROVISIONS SCHEDULE - NATURAL ASSETS OVERLAY



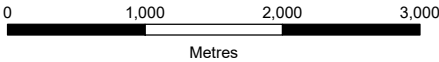
Legend

Natural Assets Code

- Waterway and coastal protection area
- Future coastal refugia area
- Priority vegetation area

- LPS Boundary
- Property Parcels

MAP 5 OF 25



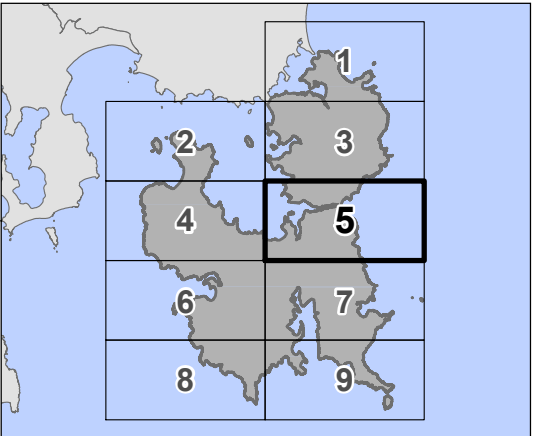
Coordinate System: GDA 1994 MGA Zone 55

Base data from theLIST, © State of Tasmania  
Land title data current as of 27/08/2020

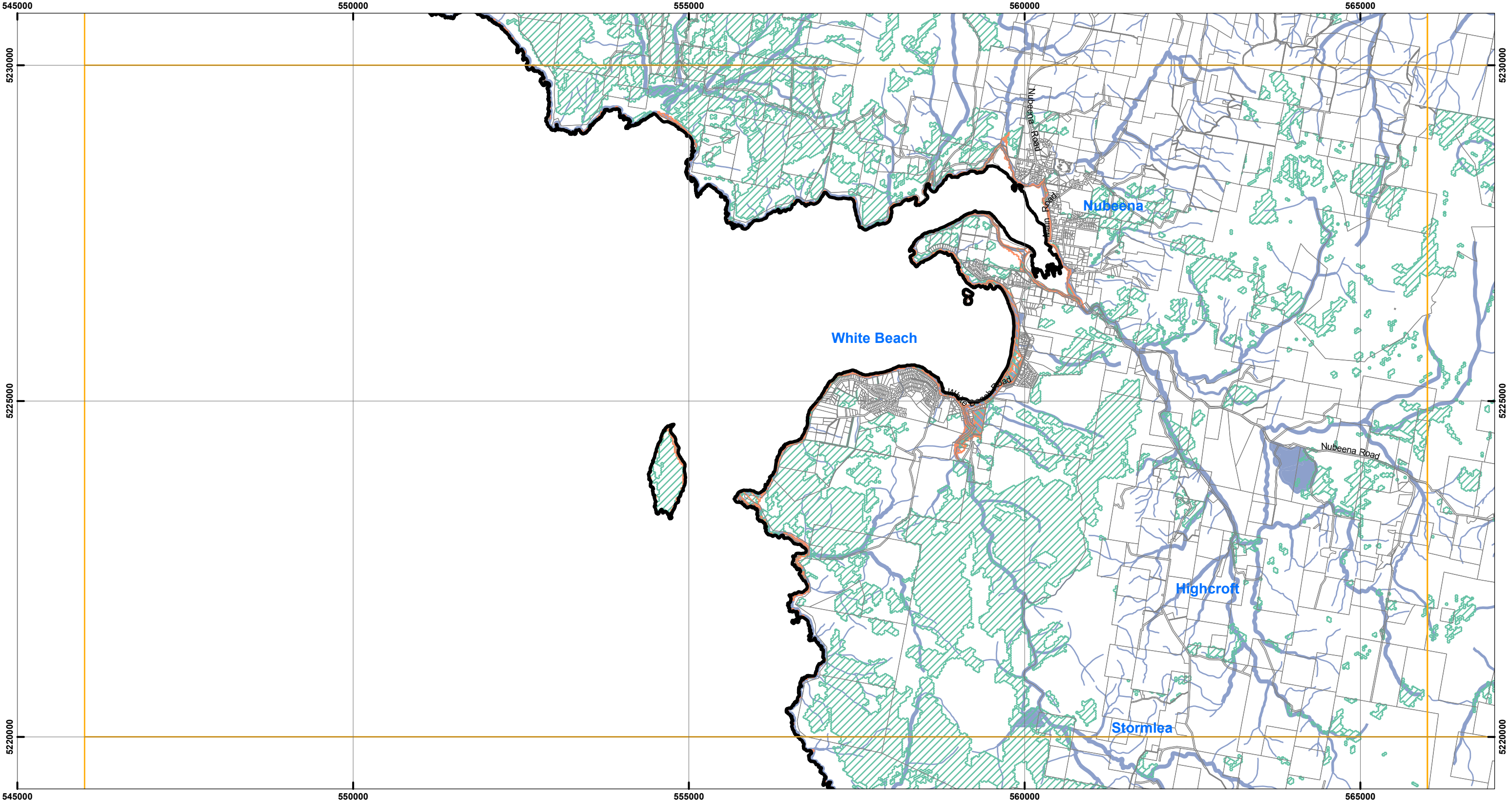
Disclaimer: Before taking any action based on data shown on this map, it should first be verified with the relevant council.

Date: 24/11/2020  
Doc. Version: 0

Prepared by esk mapping & GIS



TASMAN LOCAL PROVISIONS SCHEDULE - NATURAL ASSETS OVERLAY



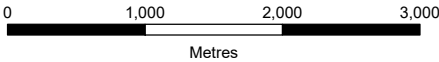
Legend

Natural Assets Code

- Waterway and coastal protection area
- Future coastal refugia area
- Priority vegetation area

- LPS Boundary
- Property Parcels

MAP 6 OF 25



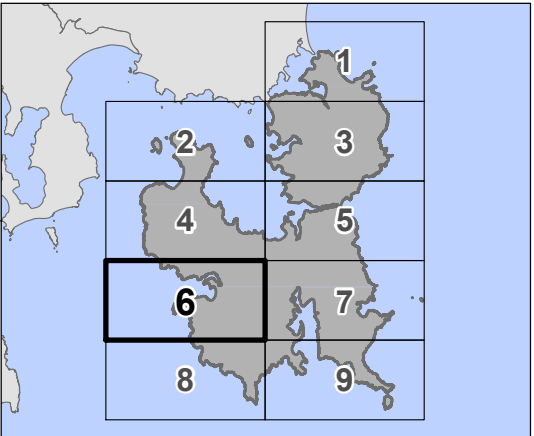
Coordinate System: GDA 1994 MGA Zone 55

Base data from theLIST, © State of Tasmania  
Land title data current as of 27/08/2020

Disclaimer: Before taking any action based on data shown on this map, it should first be verified with the relevant council.

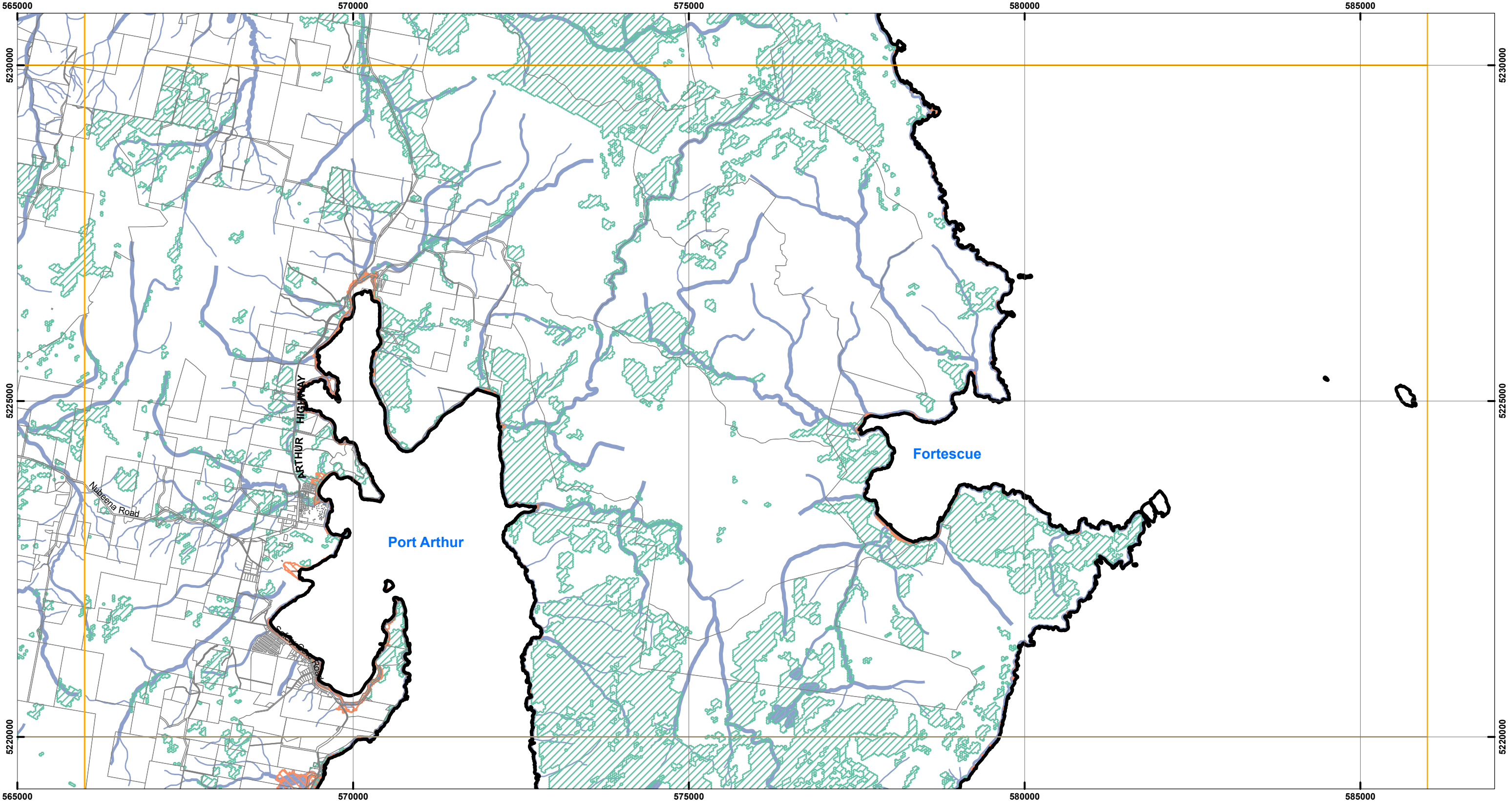
Date: 24/11/2020  
Doc. Version: 0

Prepared by esk mapping & GIS





TASMAN LOCAL PROVISIONS SCHEDULE - NATURAL ASSETS OVERLAY



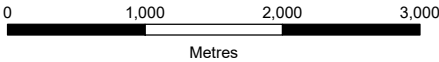
Legend

Natural Assets Code

- Waterway and coastal protection area
- Future coastal refugia area
- Priority vegetation area

- LPS Boundary
- Property Parcels

MAP 7 OF 25



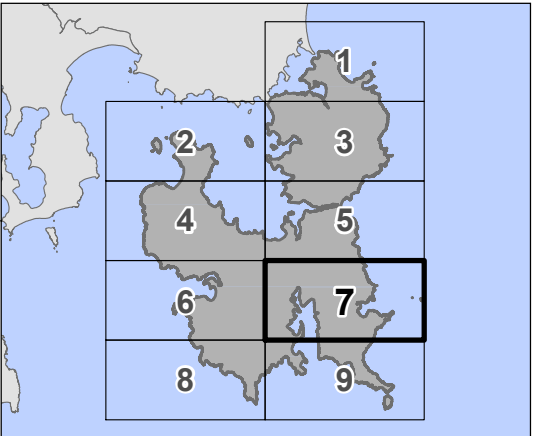
Coordinate System: GDA 1994 MGA Zone 55

Base data from theLIST, © State of Tasmania  
Land title data current as of 27/08/2020

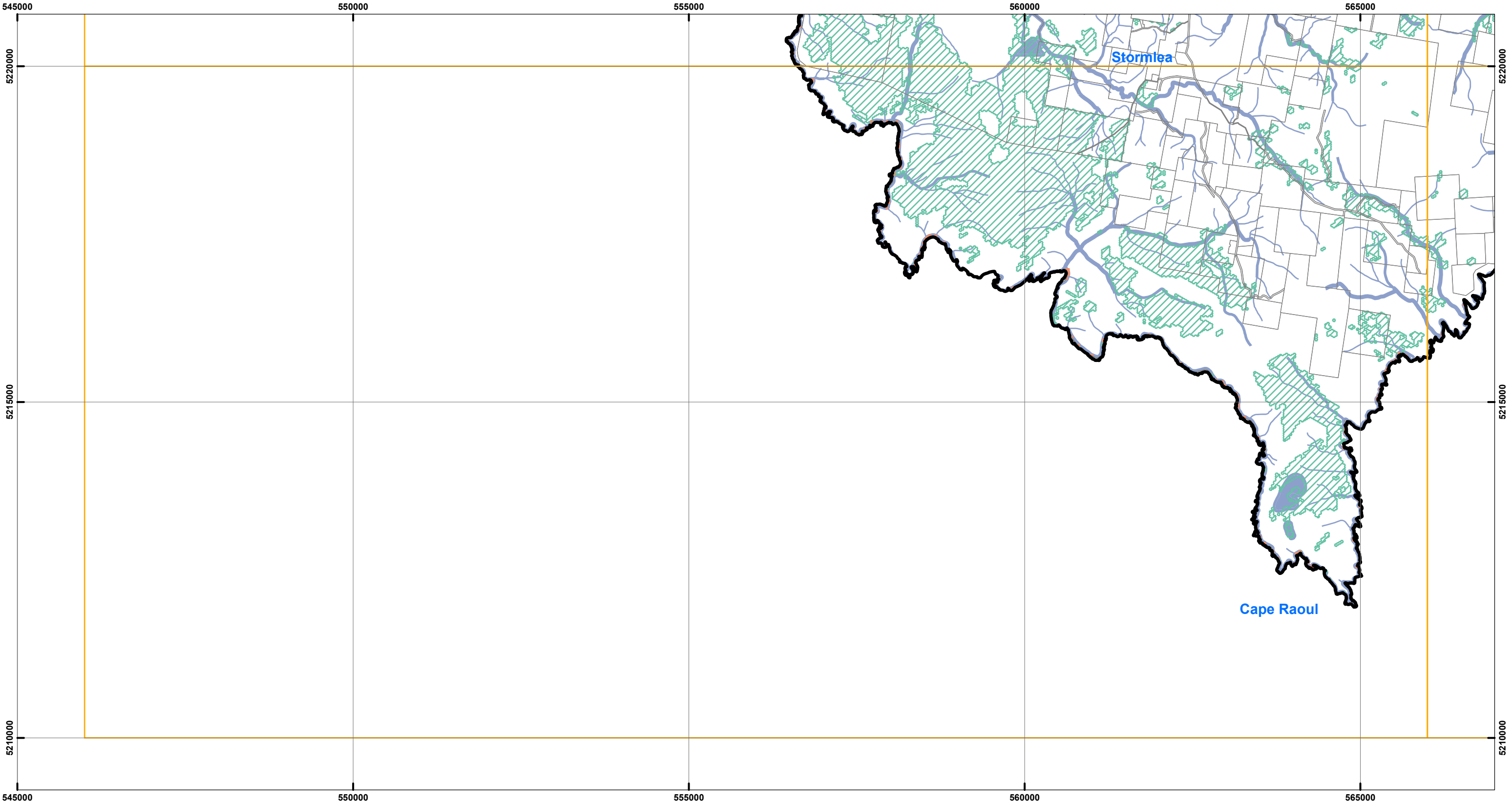
Disclaimer: Before taking any action based on data shown on this map, it should first be verified with the relevant council.

Date: 24/11/2020  
Doc. Version: 0

Prepared by esk mapping & GIS



TASMAN LOCAL PROVISIONS SCHEDULE - NATURAL ASSETS OVERLAY



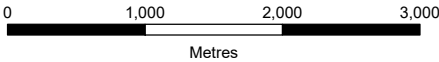
Legend

Natural Assets Code

- Waterway and coastal protection area
- Future coastal refugia area
- Priority vegetation area

- LPS Boundary
- Property Parcels

MAP 8 OF 25



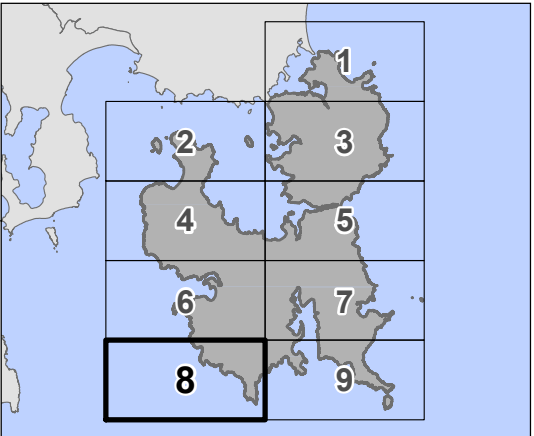
Coordinate System: GDA 1994 MGA Zone 55

Base data from theLIST, © State of Tasmania  
Land title data current as of 27/08/2020

Disclaimer: Before taking any action based on  
data shown on this map, it should first be verified  
with the relevant council.

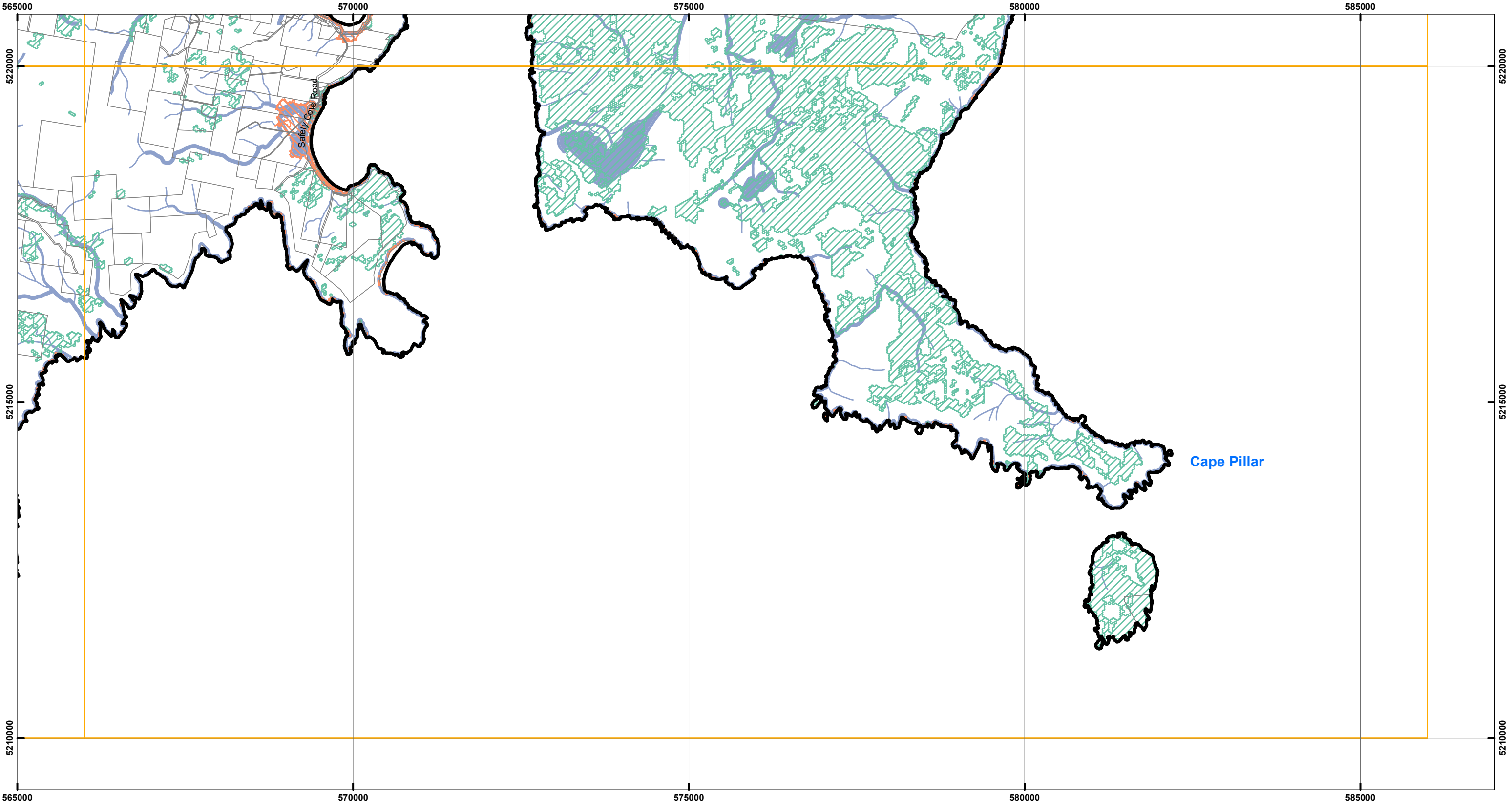
Date: 24/11/2020  
Doc. Version: 0

Prepared by esk mapping & GIS





TASMAN LOCAL PROVISIONS SCHEDULE - NATURAL ASSETS OVERLAY



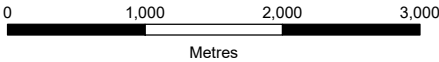
Legend

Natural Assets Code

- Waterway and coastal protection area
- Future coastal refugia area
- Priority vegetation area

- LPS Boundary
- Property Parcels

MAP 9 OF 25



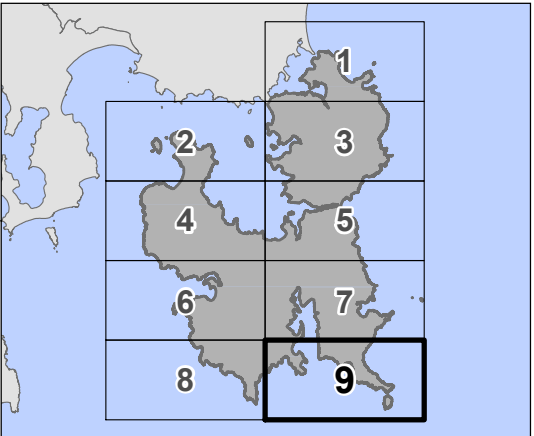
Coordinate System: GDA 1994 MGA Zone 55

Base data from theLIST, © State of Tasmania  
Land title data current as of 27/08/2020

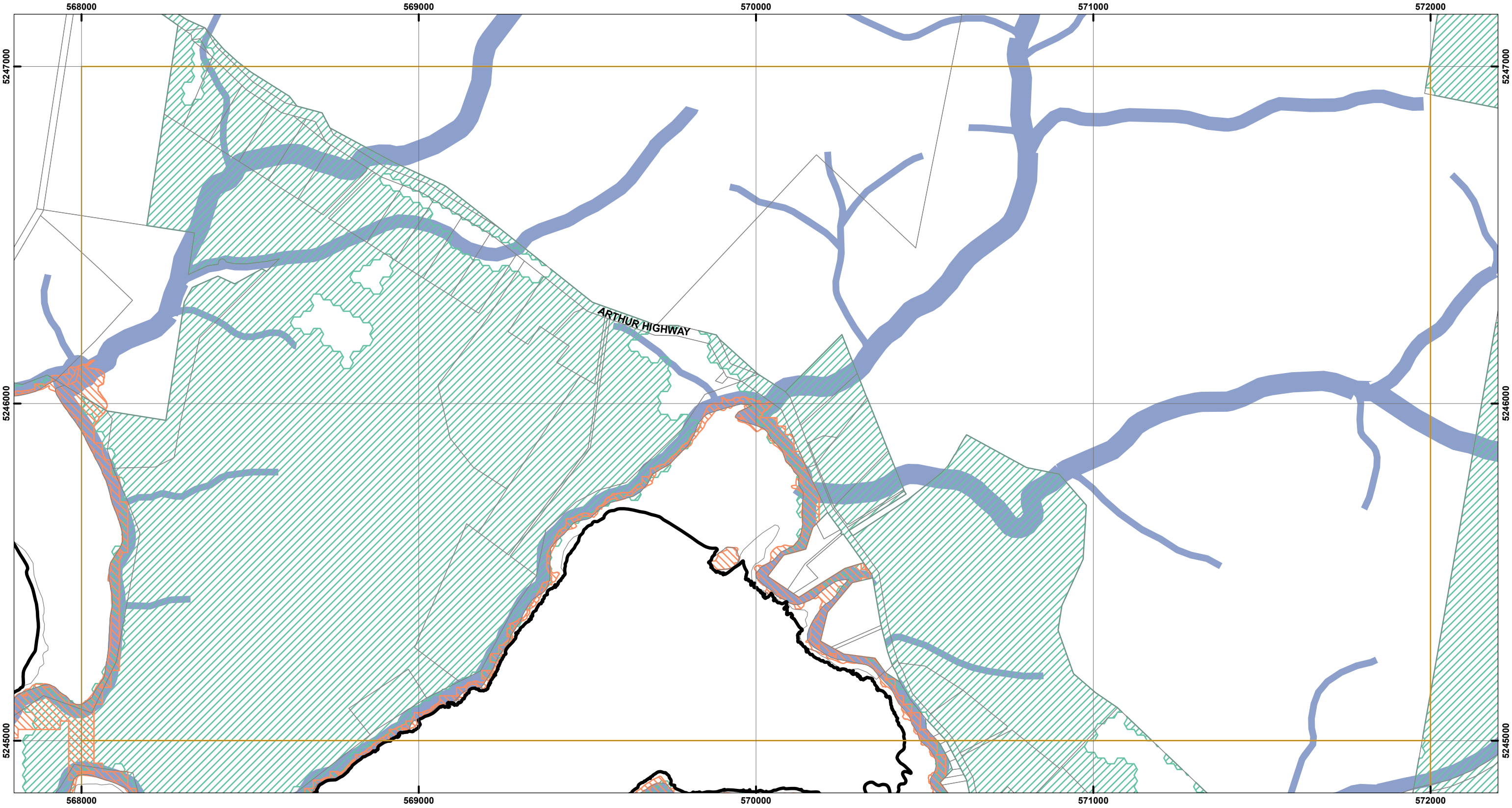
Disclaimer: Before taking any action based on data shown on this map, it should first be verified with the relevant council.

Date: 24/11/2020  
Doc. Version: 0

Prepared by esk mapping & GIS



TASMAN LOCAL PROVISIONS SCHEDULE - NATURAL ASSETS OVERLAY



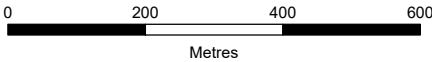
Legend

Natural Assets Code

- Waterway and coastal protection area
- Future coastal refugia area
- Priority vegetation area

- LPS Boundary
- Property Parcels

MAP 10 OF 25



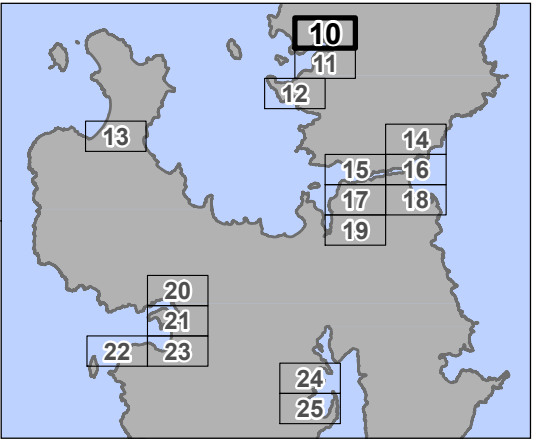
Coordinate System: GDA 1994 MGA Zone 55

Base data from theLIST, © State of Tasmania  
Land title data current as of 27/08/2020

Disclaimer: Before taking any action based on data shown on this map, it should first be verified with the relevant council.

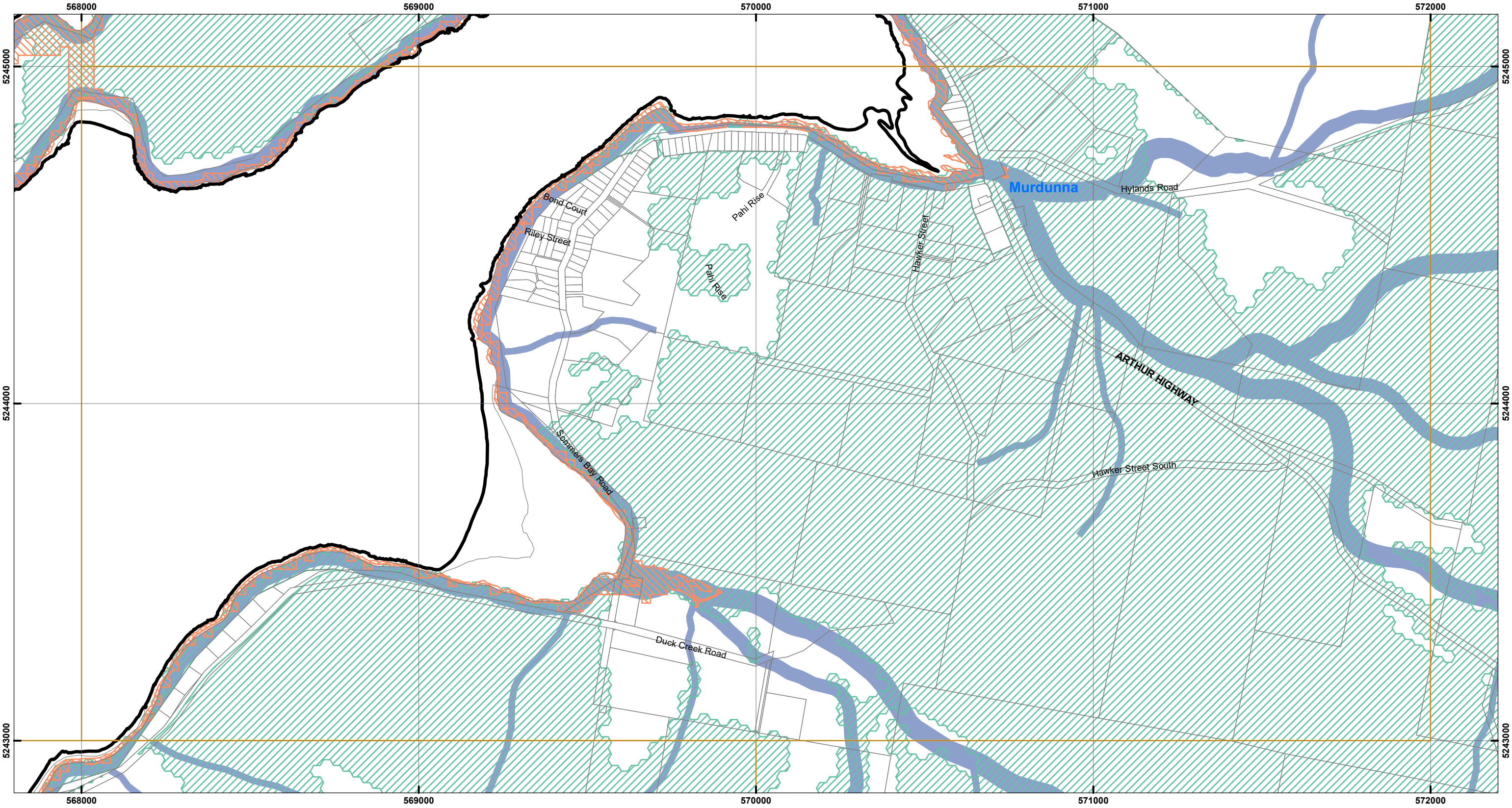
Date: 24/11/2020  
Doc. Version: 0

Prepared by esk mapping & GIS





TASMAN LOCAL PROVISIONS SCHEDULE - NATURAL ASSETS OVERLAY



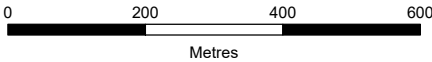
Legend

Natural Assets Code

- Waterway and coastal protection area
- Future coastal refugia area
- Priority vegetation area

- LPS Boundary
- Property Parcels

MAP 11 OF 25



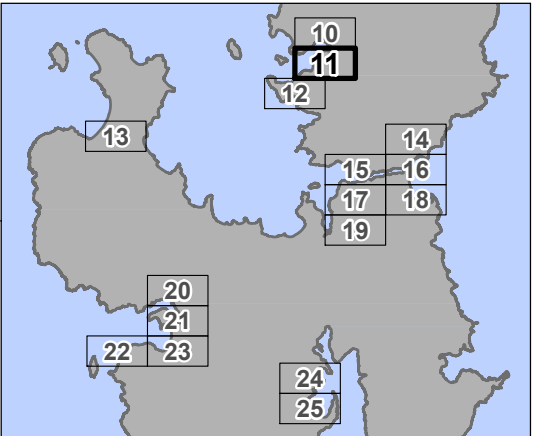
Coordinate System: GDA 1994 MGA Zone 55

Base data from theLIST, © State of Tasmania  
Land title data current as of 27/08/2020

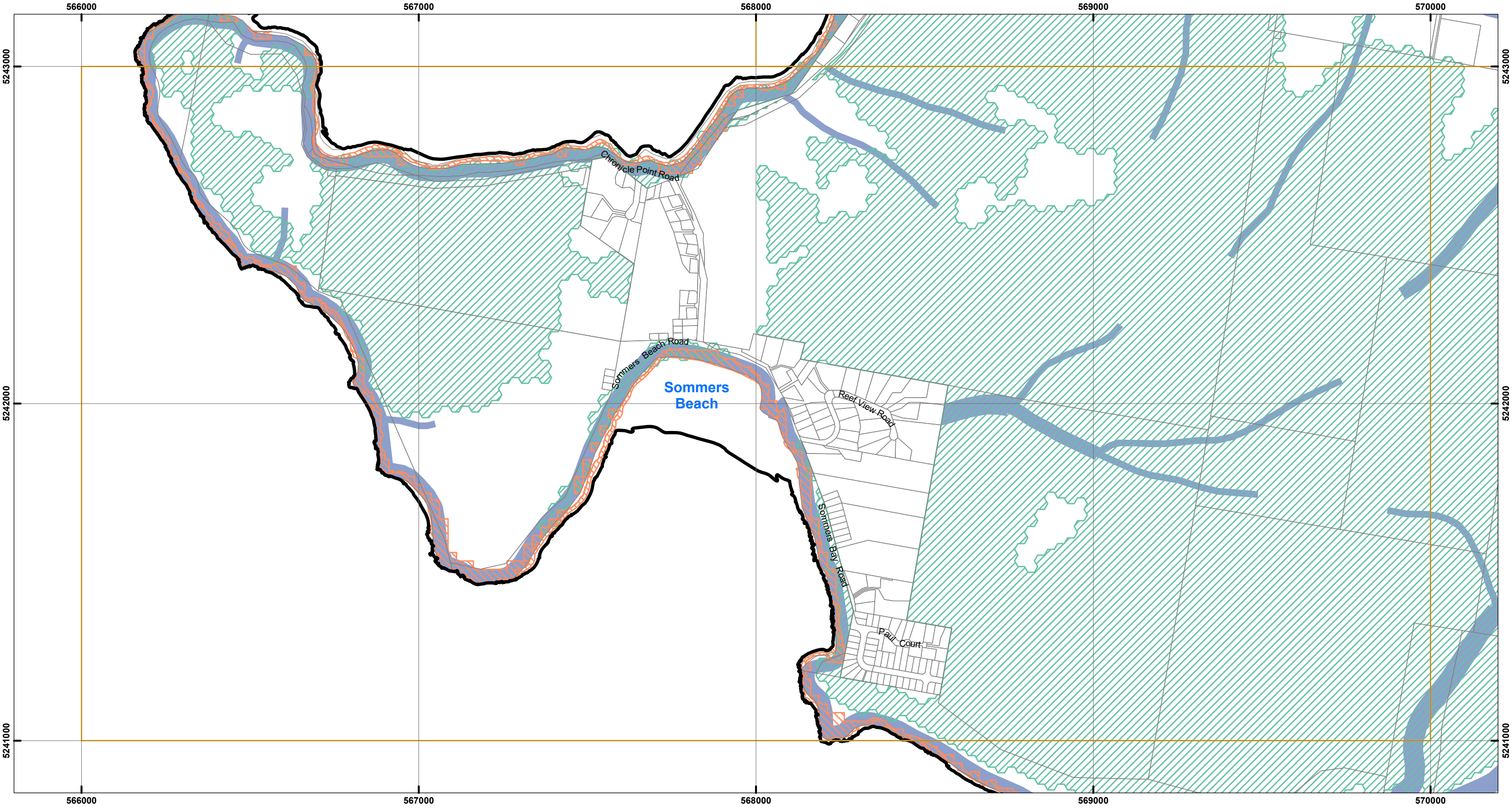
Disclaimer: Before taking any action based on data shown on this map, it should first be verified with the relevant council.

Date: 24/11/2020  
Doc. Version: 0

Prepared by esk mapping & GIS



TASMAN LOCAL PROVISIONS SCHEDULE - NATURAL ASSETS OVERLAY



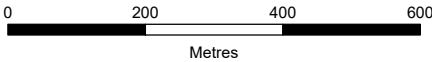
Legend

Natural Assets Code

- Waterway and coastal protection area
- Future coastal refugia area
- Priority vegetation area

- LPS Boundary
- Property Parcels

MAP 12 OF 25



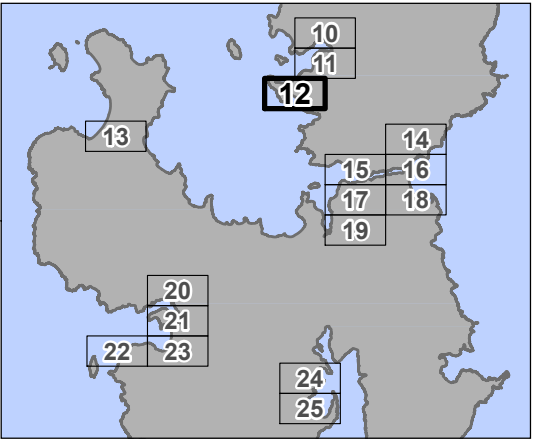
Coordinate System: GDA 1994 MGA Zone 55

Base data from theLIST, © State of Tasmania  
Land title data current as of 27/08/2020

Disclaimer: Before taking any action based on data shown on this map, it should first be verified with the relevant council.

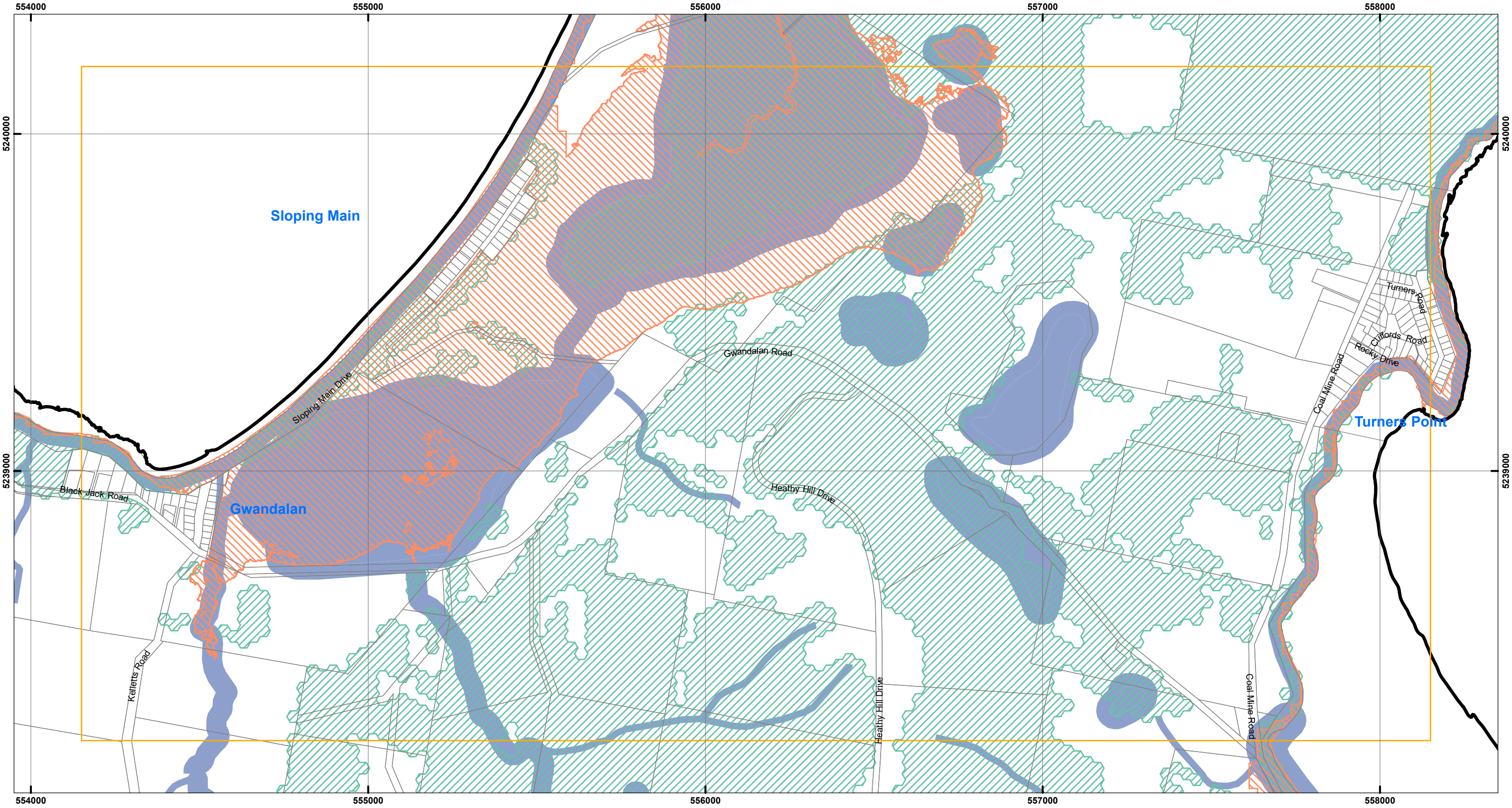
Date: 24/11/2020  
Doc. Version: 0

Prepared by esk mapping & GIS





TASMAN LOCAL PROVISIONS SCHEDULE - NATURAL ASSETS OVERLAY



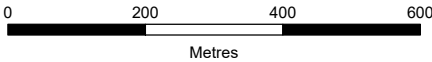
Legend

Natural Assets Code

- Waterway and coastal protection area
- Future coastal refugia area
- Priority vegetation area

- LPS Boundary
- Property Parcels

MAP 13 OF 25



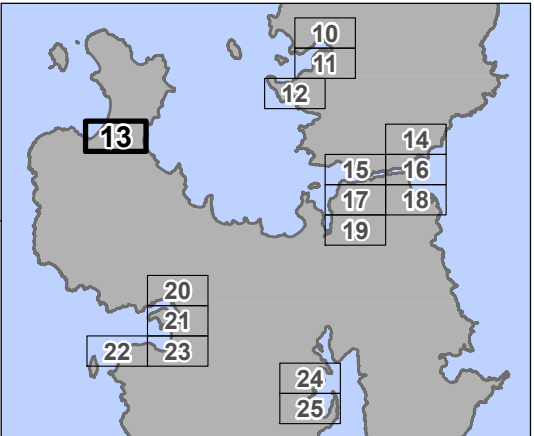
Coordinate System: GDA 1994 MGA Zone 55

Base data from theLIST, © State of Tasmania  
Land title data current as of 27/08/2020

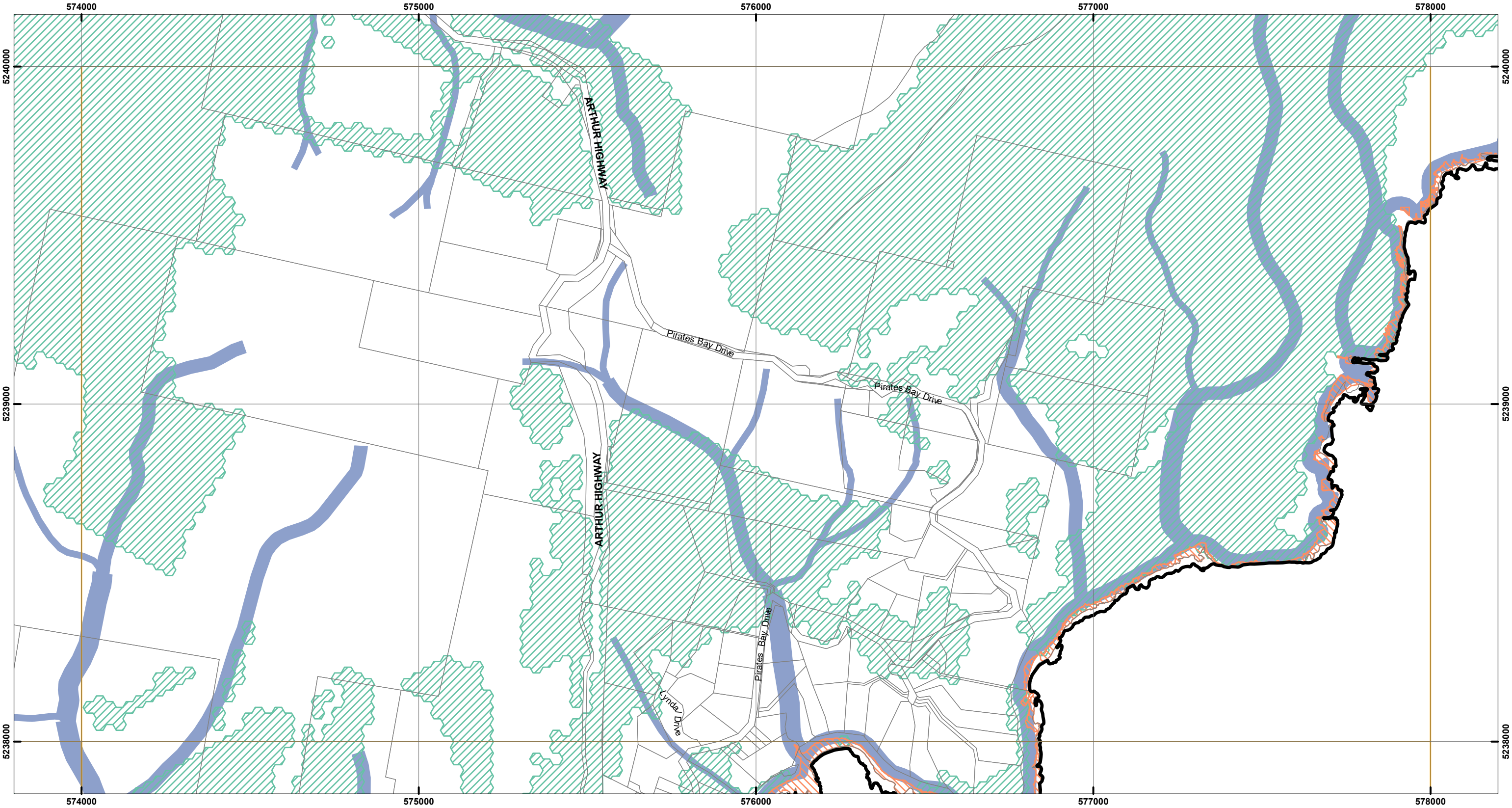
Disclaimer: Before taking any action based on data shown on this map, it should first be verified with the relevant council.

Date: 24/11/2020  
Doc. Version: 0

Prepared by esk mapping & GIS



TASMAN LOCAL PROVISIONS SCHEDULE - NATURAL ASSETS OVERLAY



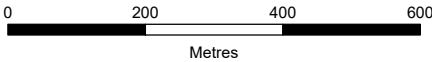
Legend

Natural Assets Code

- Waterway and coastal protection area
- Future coastal refugia area
- Priority vegetation area

- LPS Boundary
- Property Parcels

MAP 14 OF 25



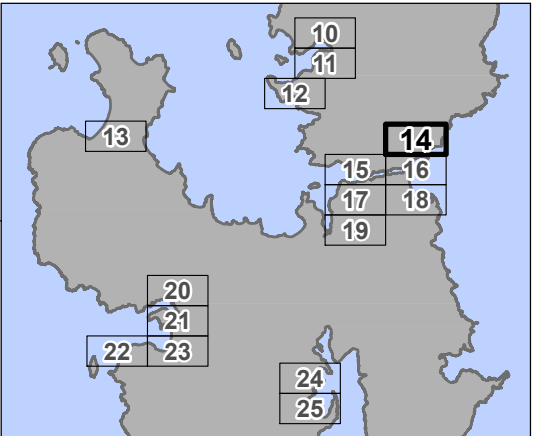
Coordinate System: GDA 1994 MGA Zone 55

Base data from theLIST, © State of Tasmania  
Land title data current as of 27/08/2020

Disclaimer: Before taking any action based on data shown on this map, it should first be verified with the relevant council.

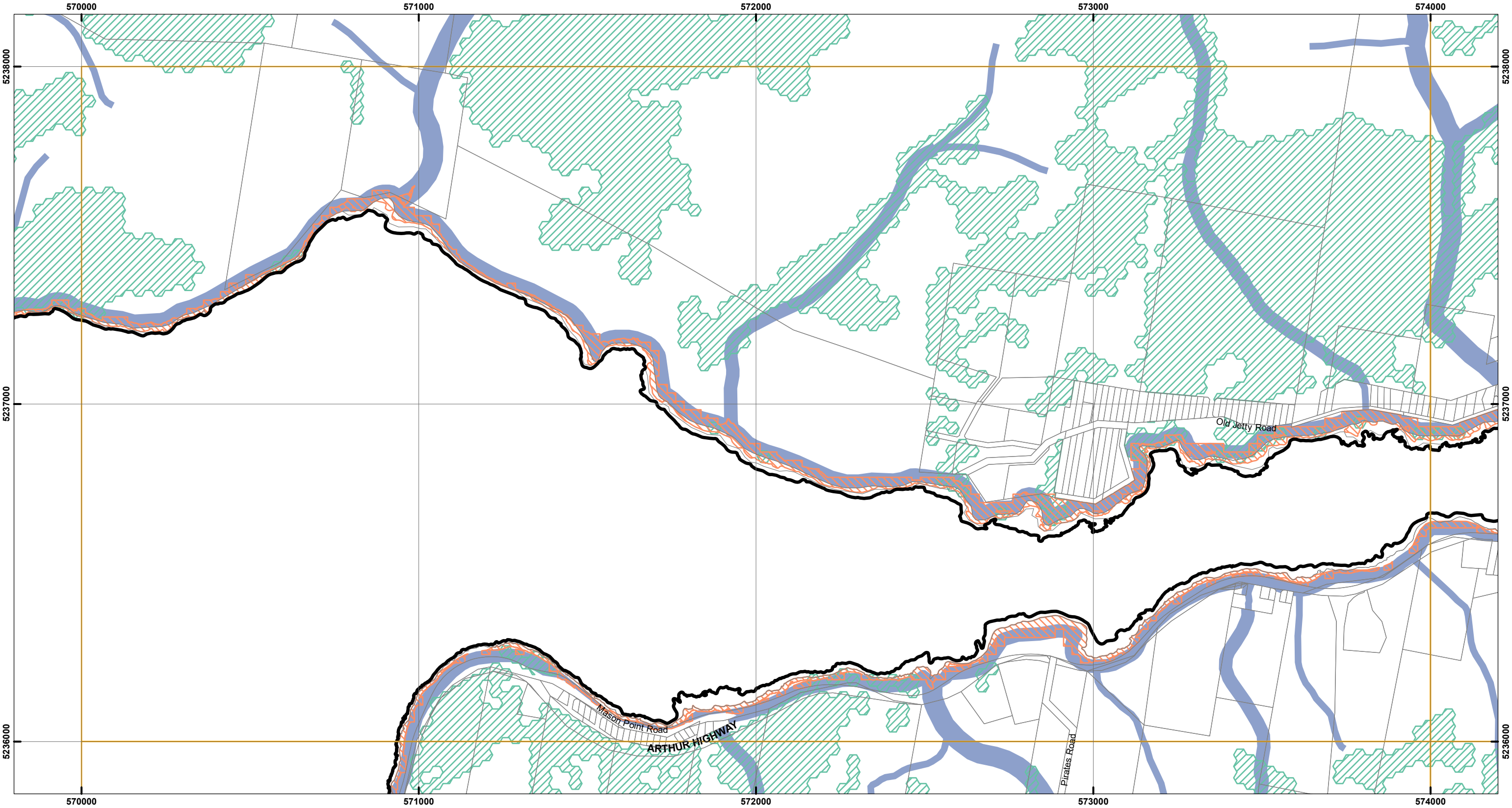
Date: 24/11/2020  
Doc. Version: 0

Prepared by esk mapping & GIS





TASMAN LOCAL PROVISIONS SCHEDULE - NATURAL ASSETS OVERLAY



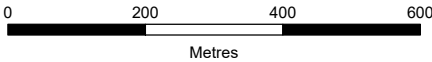
Legend

Natural Assets Code

- Waterway and coastal protection area
- Future coastal refugia area
- Priority vegetation area

- LPS Boundary
- Property Parcels

MAP 15 OF 25



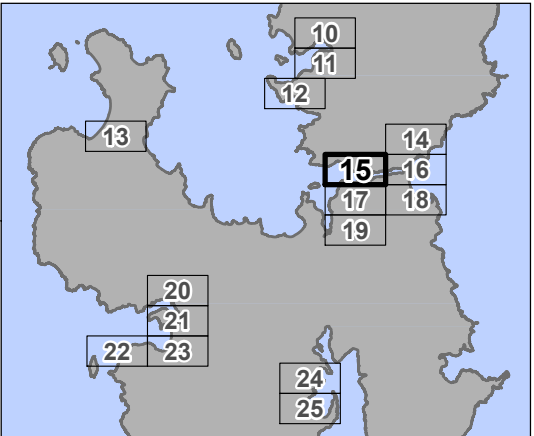
Coordinate System: GDA 1994 MGA Zone 55

Base data from theLIST, © State of Tasmania  
Land title data current as of 27/08/2020

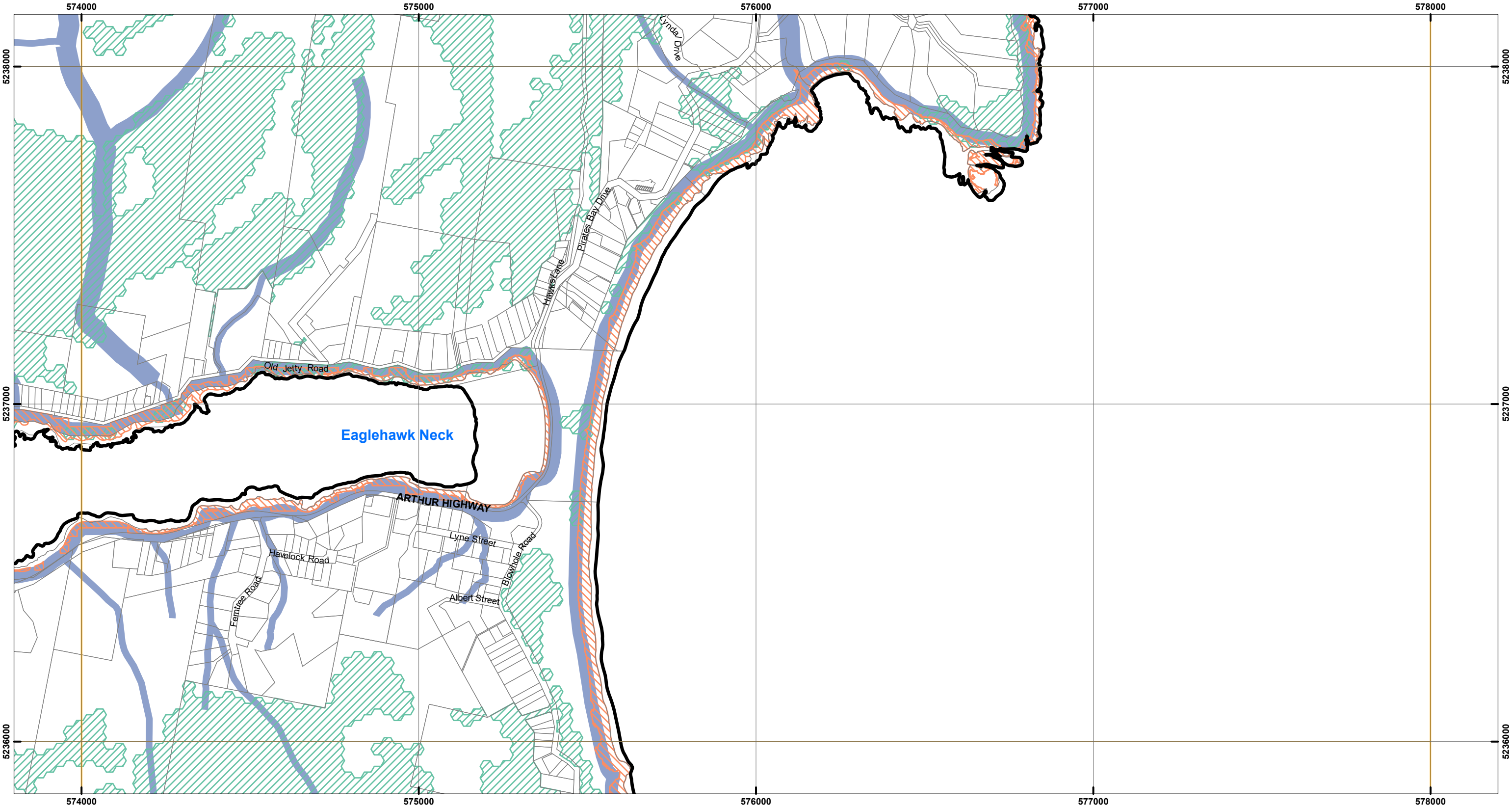
Disclaimer: Before taking any action based on data shown on this map, it should first be verified with the relevant council.

Date: 24/11/2020  
Doc. Version: 0

Prepared by esk mapping & GIS



TASMAN LOCAL PROVISIONS SCHEDULE - NATURAL ASSETS OVERLAY



**Legend**

**Natural Assets Code**

- Waterway and coastal protection area
- Future coastal refugia area
- Priority vegetation area

- LPS Boundary
- Property Parcels

**MAP 16 OF 25**

0 200 400 600

Metres

Coordinate System: GDA 1994 MGA Zone 55

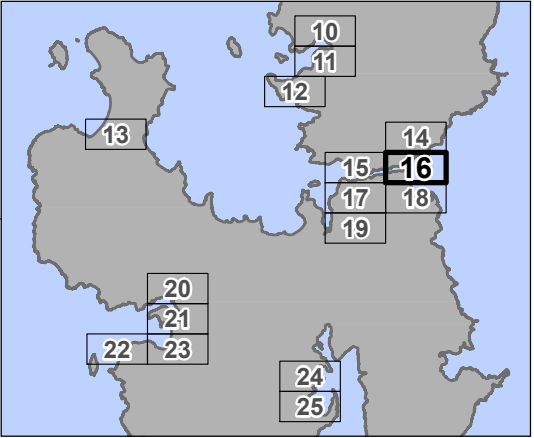
Base data from theLIST, © State of Tasmania

Land title data current as of 27/08/2020

Disclaimer: Before taking any action based on data shown on this map, it should first be verified with the relevant council.

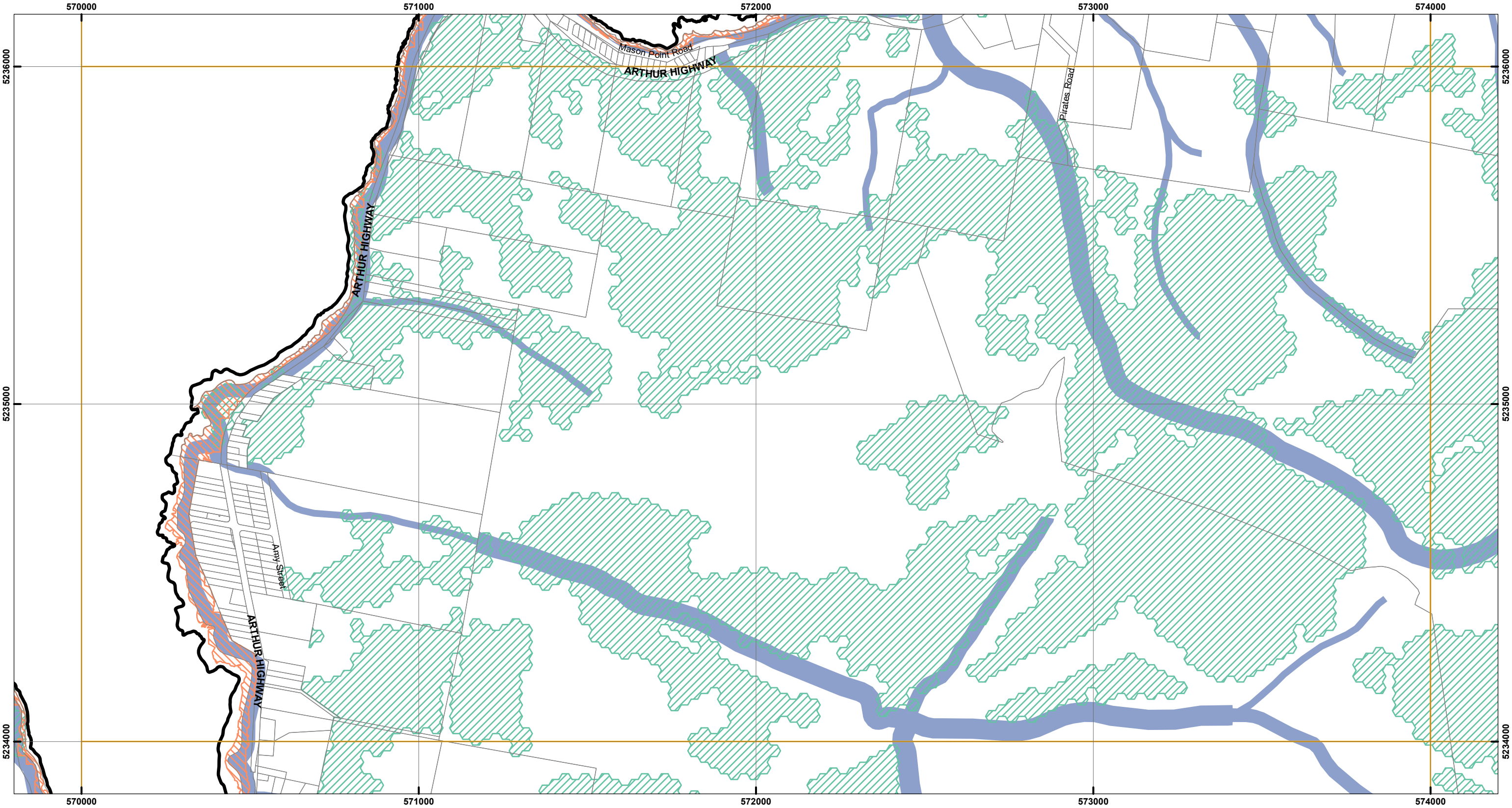
Date: 24/11/2020

Doc. Version: 0





TASMAN LOCAL PROVISIONS SCHEDULE - NATURAL ASSETS OVERLAY



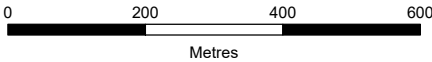
Legend

Natural Assets Code

- Waterway and coastal protection area
- Future coastal refugia area
- Priority vegetation area

- LPS Boundary
- Property Parcels

MAP 17 OF 25



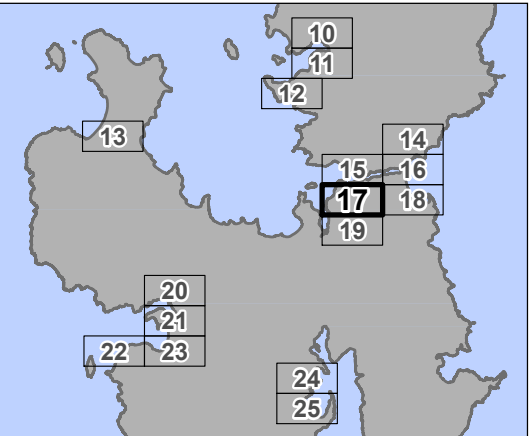
Coordinate System: GDA 1994 MGA Zone 55

Base data from theLIST, © State of Tasmania  
Land title data current as of 27/08/2020

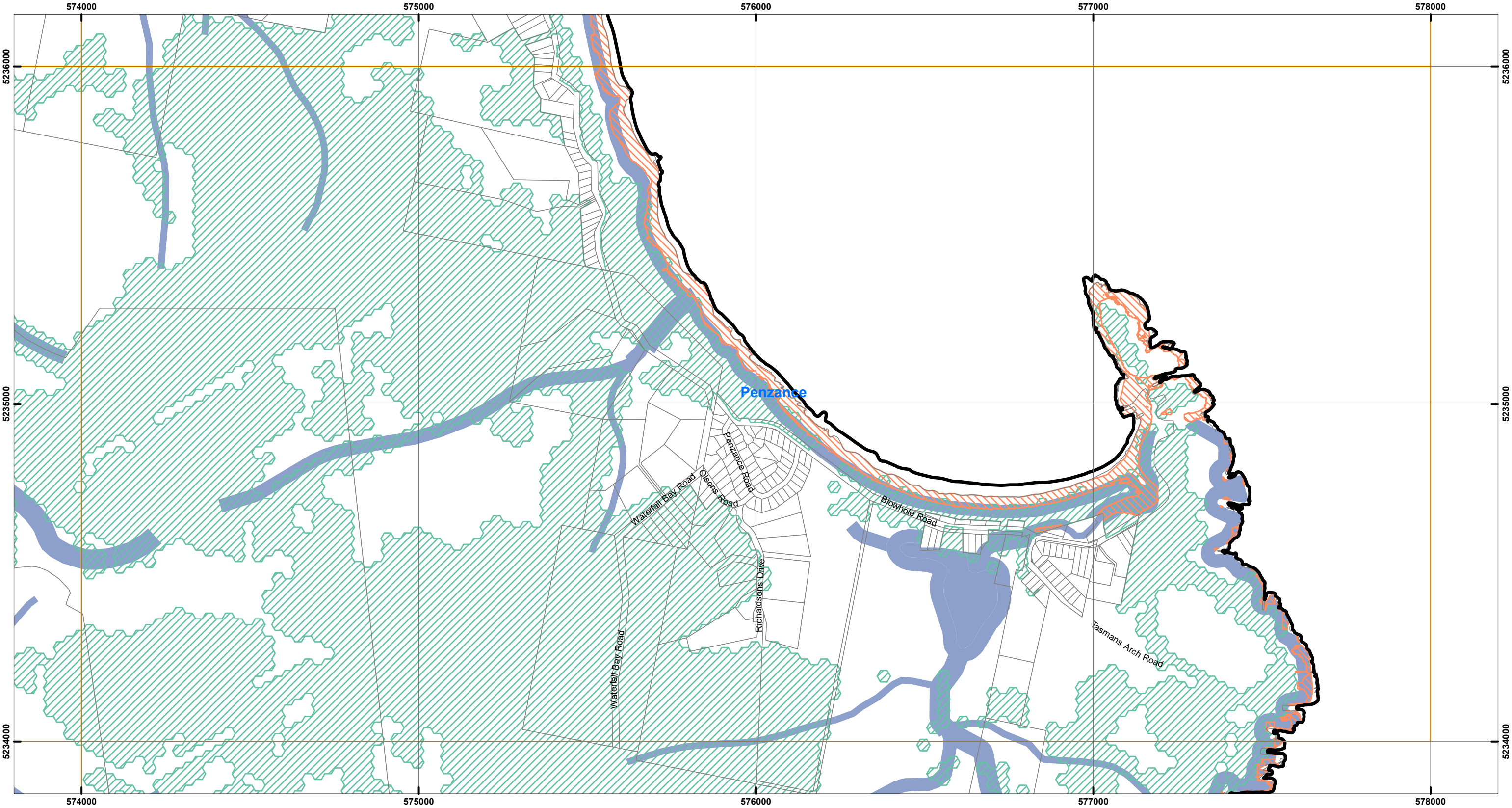
Disclaimer: Before taking any action based on data shown on this map, it should first be verified with the relevant council.

Date: 24/11/2020  
Doc. Version: 0

Prepared by esk mapping & GIS



TASMAN LOCAL PROVISIONS SCHEDULE - NATURAL ASSETS OVERLAY



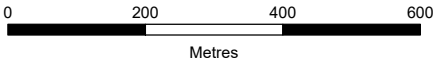
Legend

Natural Assets Code

- Waterway and coastal protection area
- Future coastal refugia area
- Priority vegetation area

- LPS Boundary
- Property Parcels

MAP 18 OF 25



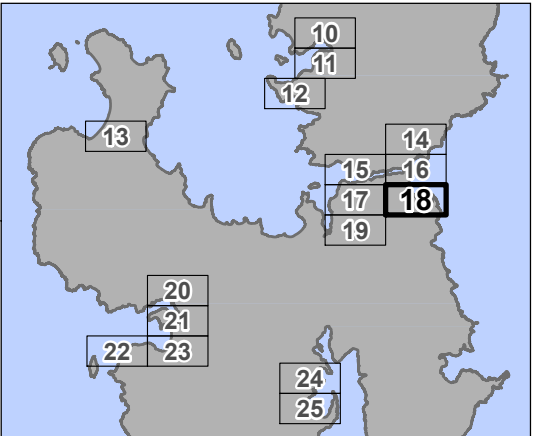
Coordinate System: GDA 1994 MGA Zone 55

Base data from theLIST, © State of Tasmania  
Land title data current as of 27/08/2020

Disclaimer: Before taking any action based on data shown on this map, it should first be verified with the relevant council.

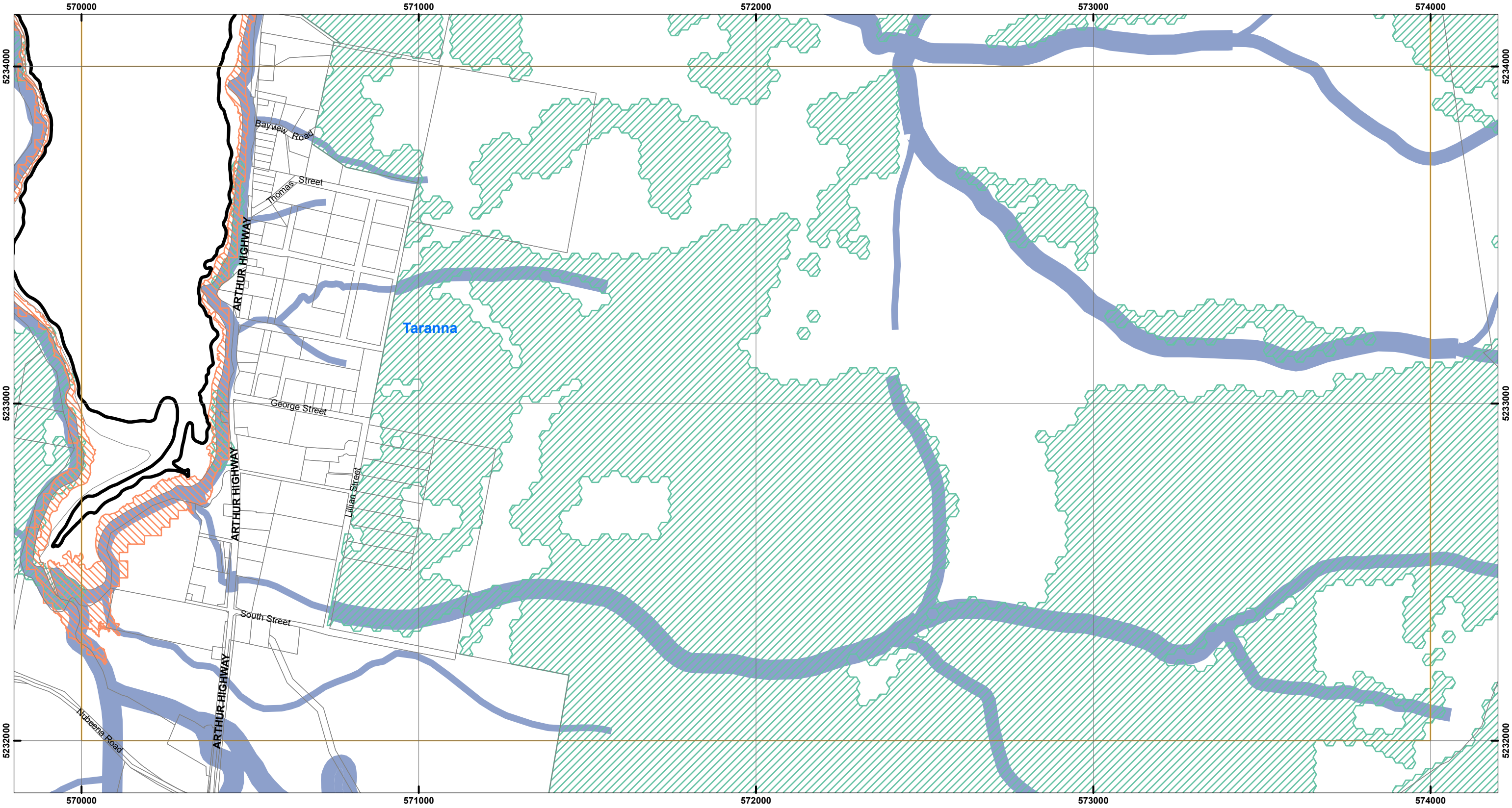
Date: 24/11/2020  
Doc. Version: 0

Prepared by esk mapping & GIS





TASMAN LOCAL PROVISIONS SCHEDULE - NATURAL ASSETS OVERLAY



**Legend**

**Natural Assets Code**

- Waterway and coastal protection area
- Future coastal refugia area
- Priority vegetation area

- LPS Boundary
- Property Parcels

**MAP 19 OF 25**

0 200 400 600  
Metres

Coordinate System: GDA 1994 MGA Zone 55

Base data from theLIST, © State of Tasmania  
Land title data current as of 27/08/2020

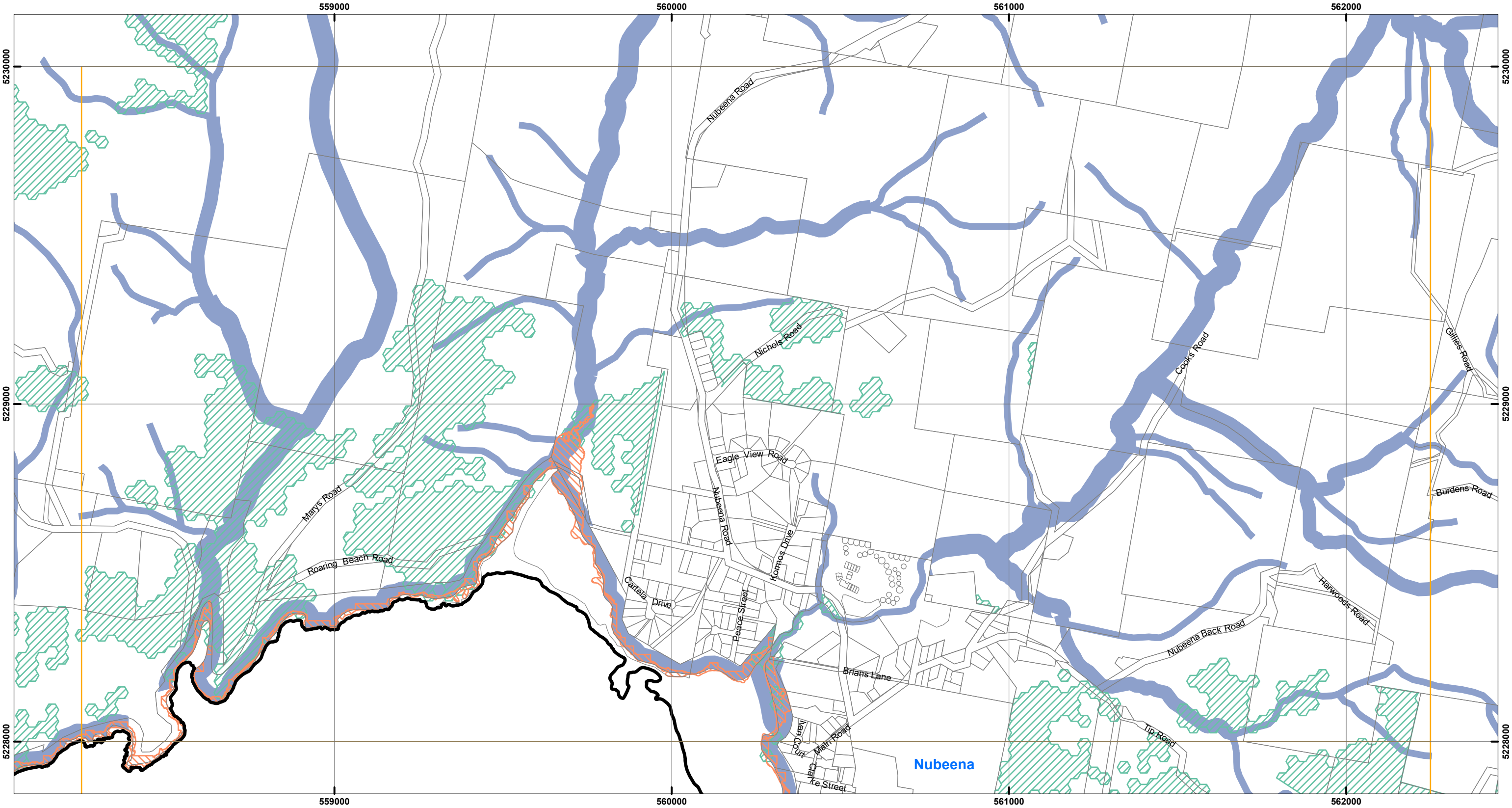
Disclaimer: Before taking any action based on data shown on this map, it should first be verified with the relevant council.

Date: 24/11/2020  
Doc. Version: 0

esk mapping & GIS

Prepared by

TASMAN LOCAL PROVISIONS SCHEDULE - NATURAL ASSETS OVERLAY



Legend

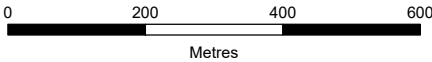
Natural Assets Code

- Waterway and coastal protection area
- Future coastal refugia area
- Priority vegetation area

LPS Boundary

Property Parcels

MAP 20 OF 25



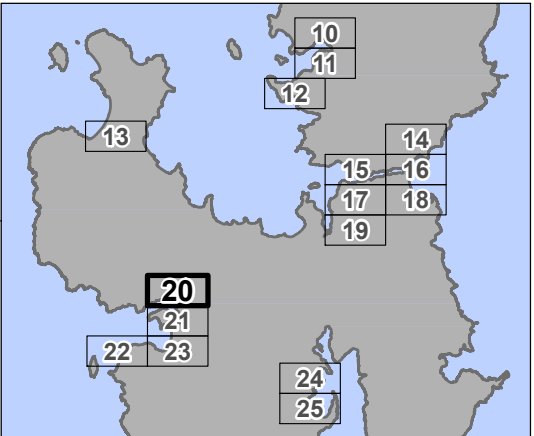
Coordinate System: GDA 1994 MGA Zone 55

Base data from theLIST, © State of Tasmania  
Land title data current as of 27/08/2020

Disclaimer: Before taking any action based on  
data shown on this map, it should first be verified  
with the relevant council.

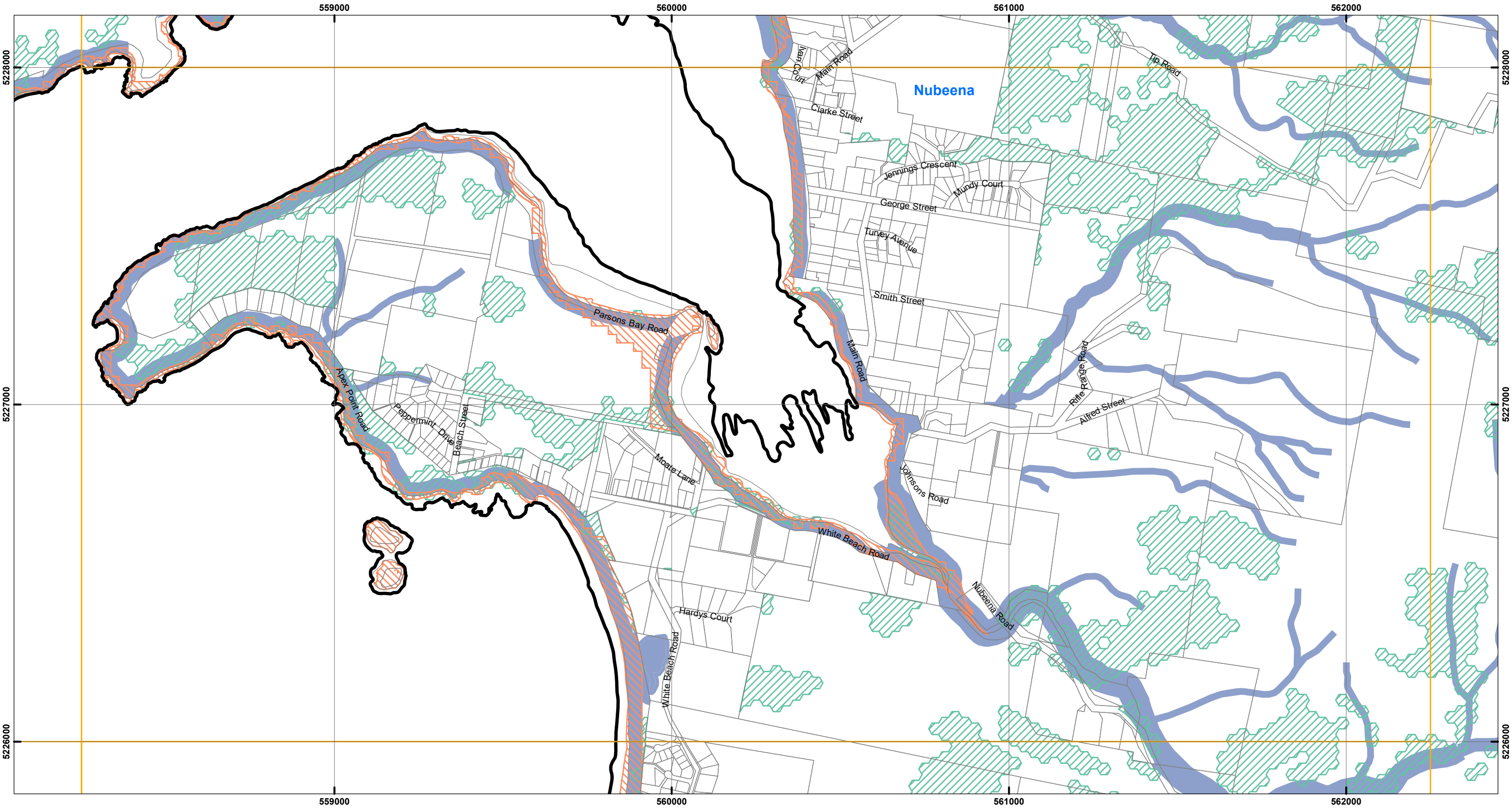
Date: 24/11/2020  
Doc. Version: 0

Prepared by esk mapping & GIS





TASMAN LOCAL PROVISIONS SCHEDULE - NATURAL ASSETS OVERLAY



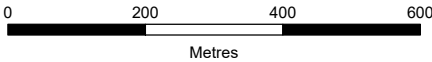
Legend

Natural Assets Code

- Waterway and coastal protection area
- Future coastal refugia area
- Priority vegetation area

- LPS Boundary
- Property Parcels

MAP 21 OF 25



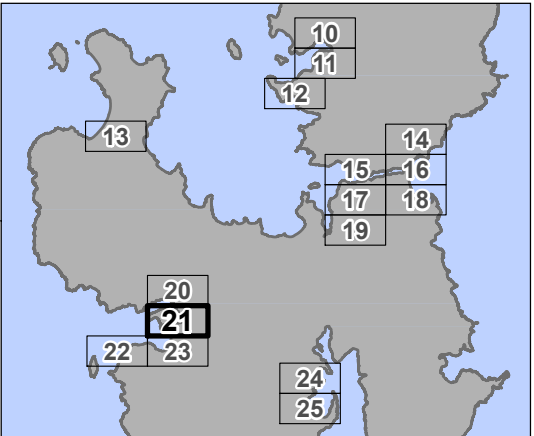
Coordinate System: GDA 1994 MGA Zone 55

Base data from theLIST, © State of Tasmania  
Land title data current as of 27/08/2020

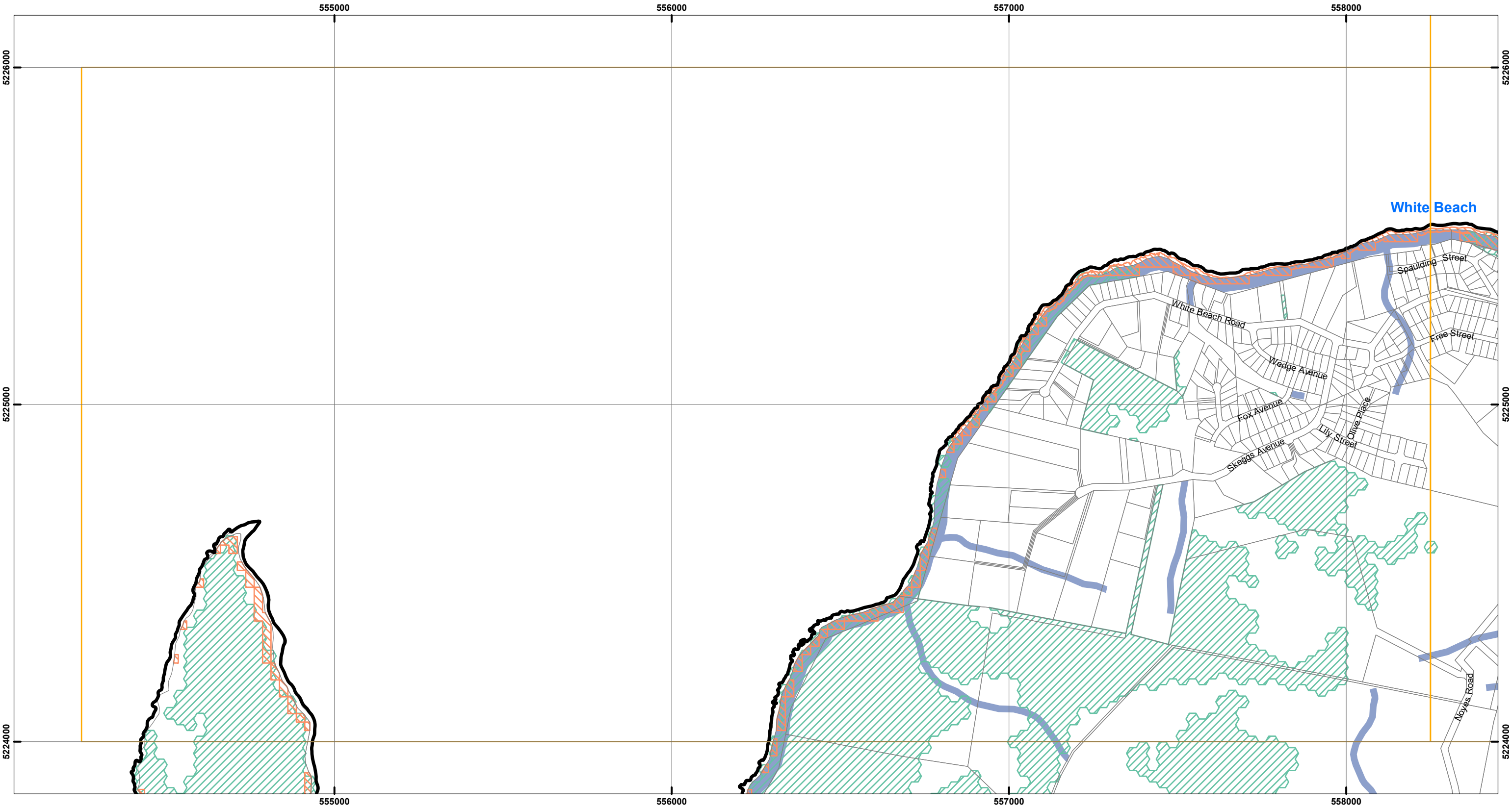
Disclaimer: Before taking any action based on data shown on this map, it should first be verified with the relevant council.

Date: 24/11/2020  
Doc. Version: 0

Prepared by esk mapping & GIS



TASMAN LOCAL PROVISIONS SCHEDULE - NATURAL ASSETS OVERLAY



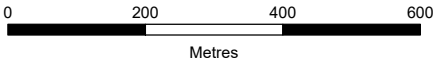
Legend

Natural Assets Code

- Waterway and coastal protection area
- Future coastal refugia area
- Priority vegetation area

- LPS Boundary
- Property Parcels

MAP 22 OF 25



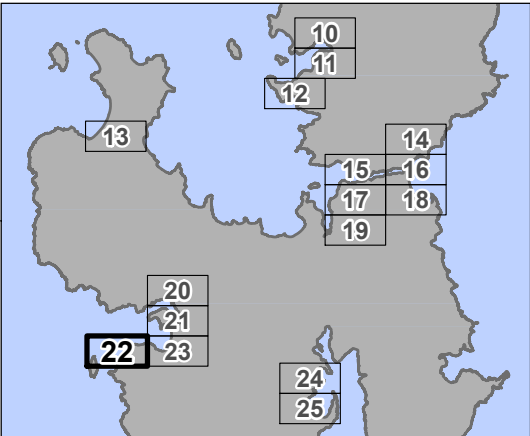
Coordinate System: GDA 1994 MGA Zone 55

Base data from theLIST, © State of Tasmania  
Land title data current as of 27/08/2020

Disclaimer: Before taking any action based on data shown on this map, it should first be verified with the relevant council.

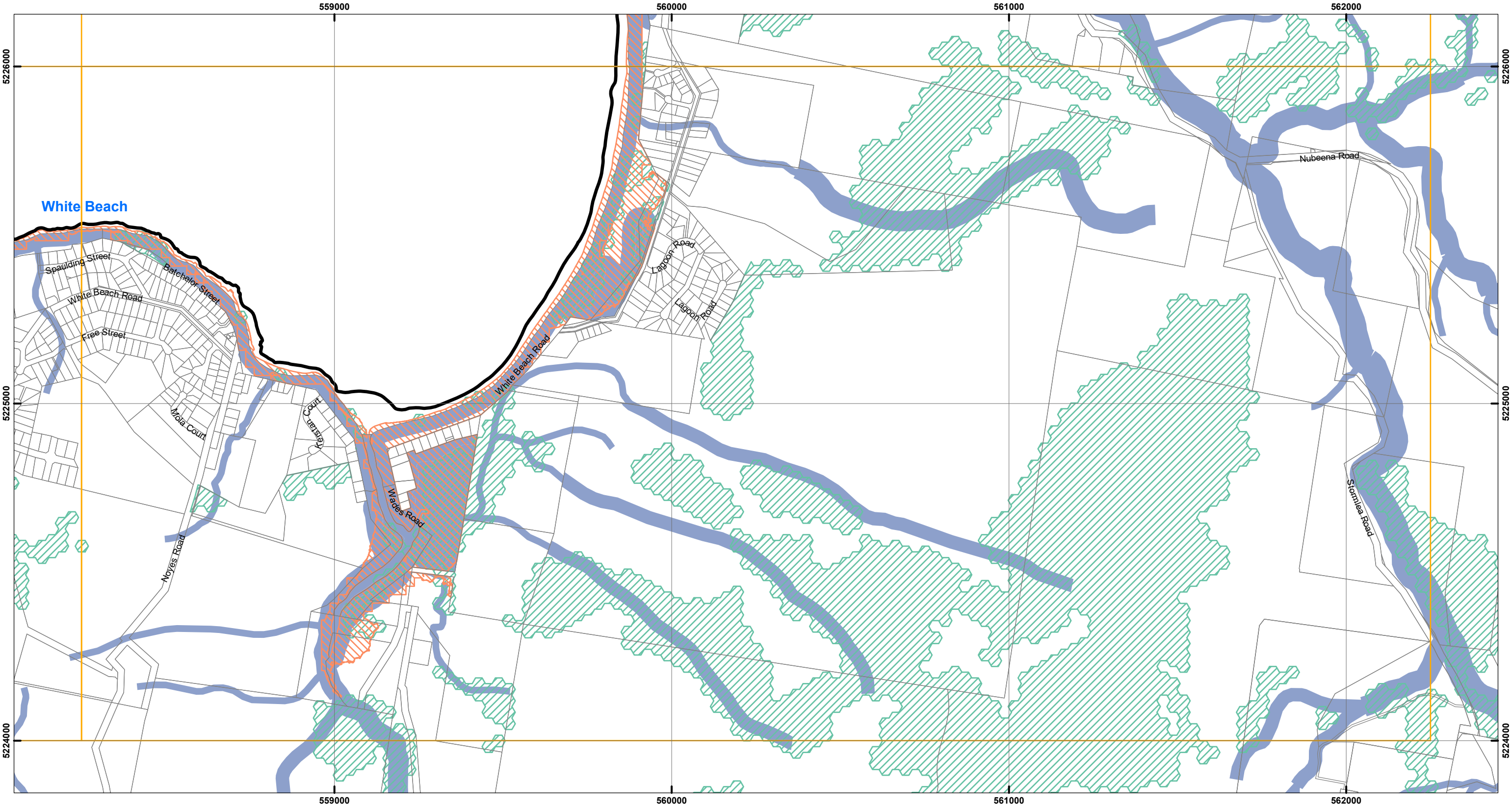
Date: 24/11/2020  
Doc. Version: 0

Prepared by esk mapping & GIS





TASMAN LOCAL PROVISIONS SCHEDULE - NATURAL ASSETS OVERLAY



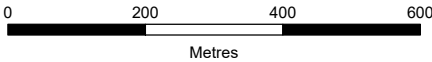
Legend

Natural Assets Code

- Waterway and coastal protection area
- Future coastal refugia area
- Priority vegetation area

- LPS Boundary
- Property Parcels

MAP 23 OF 25



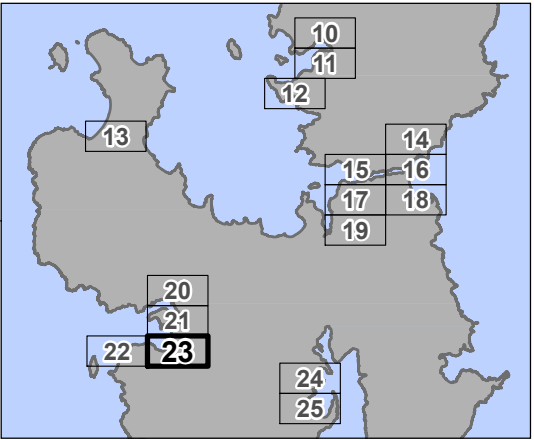
Coordinate System: GDA 1994 MGA Zone 55

Base data from theLIST, © State of Tasmania  
Land title data current as of 27/08/2020

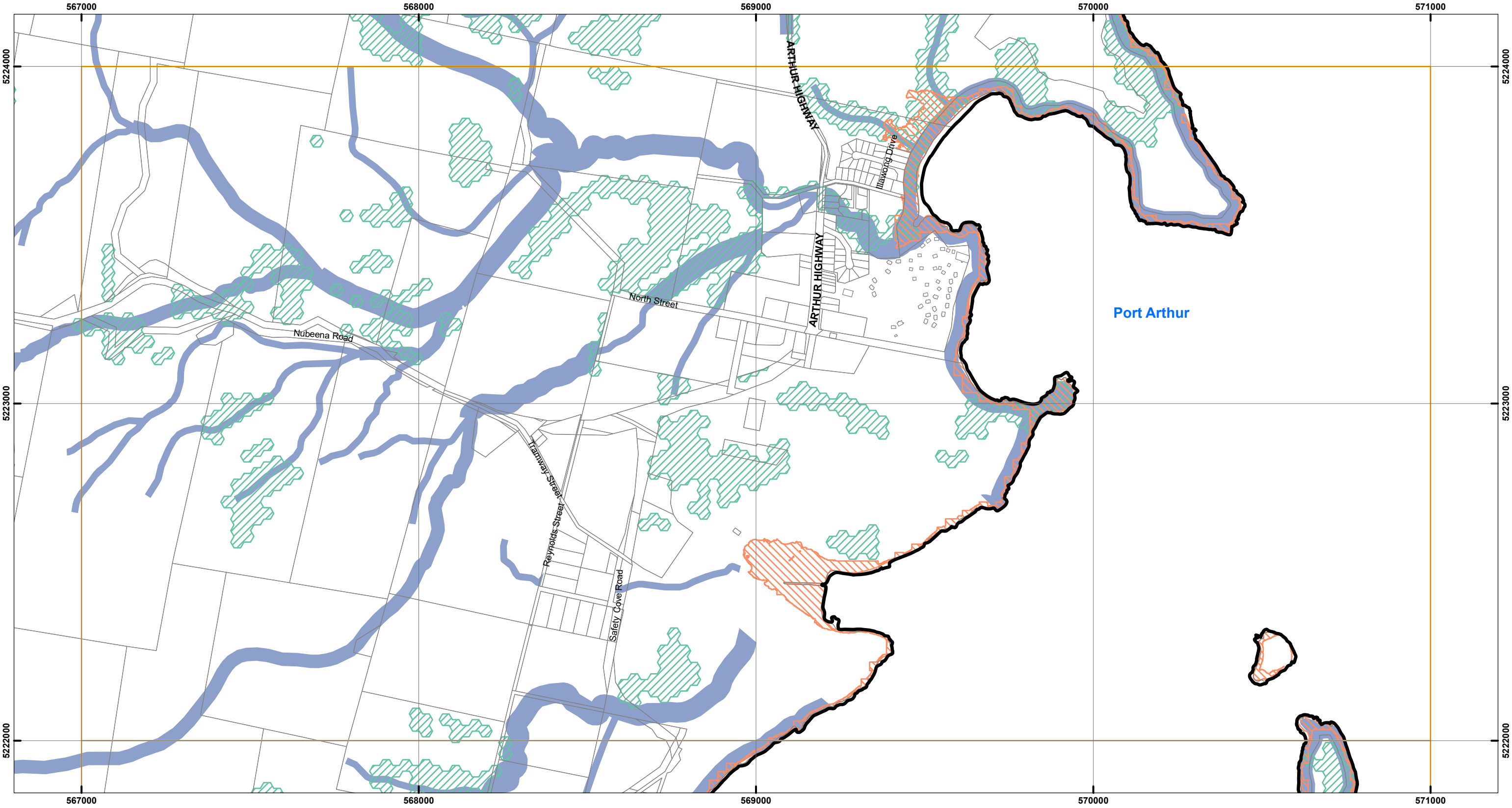
Disclaimer: Before taking any action based on data shown on this map, it should first be verified with the relevant council.

Date: 24/11/2020  
Doc. Version: 0

Prepared by esk mapping & GIS



TASMAN LOCAL PROVISIONS SCHEDULE - NATURAL ASSETS OVERLAY



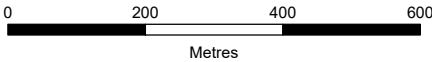
Legend

Natural Assets Code

- Waterway and coastal protection area
- Future coastal refugia area
- Priority vegetation area

- LPS Boundary
- Property Parcels

MAP 24 OF 25



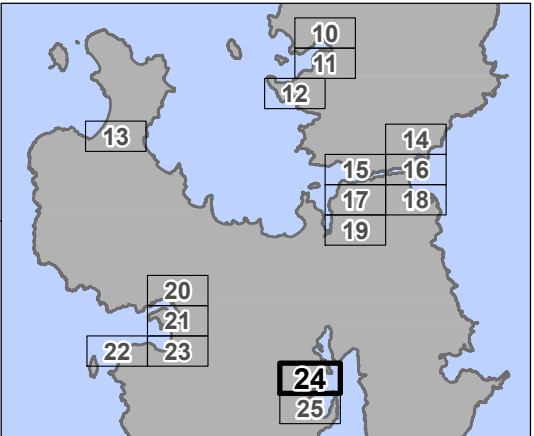
Coordinate System: GDA 1994 MGA Zone 55

Base data from theLIST, © State of Tasmania  
Land title data current as of 27/08/2020

Disclaimer: Before taking any action based on data shown on this map, it should first be verified with the relevant council.

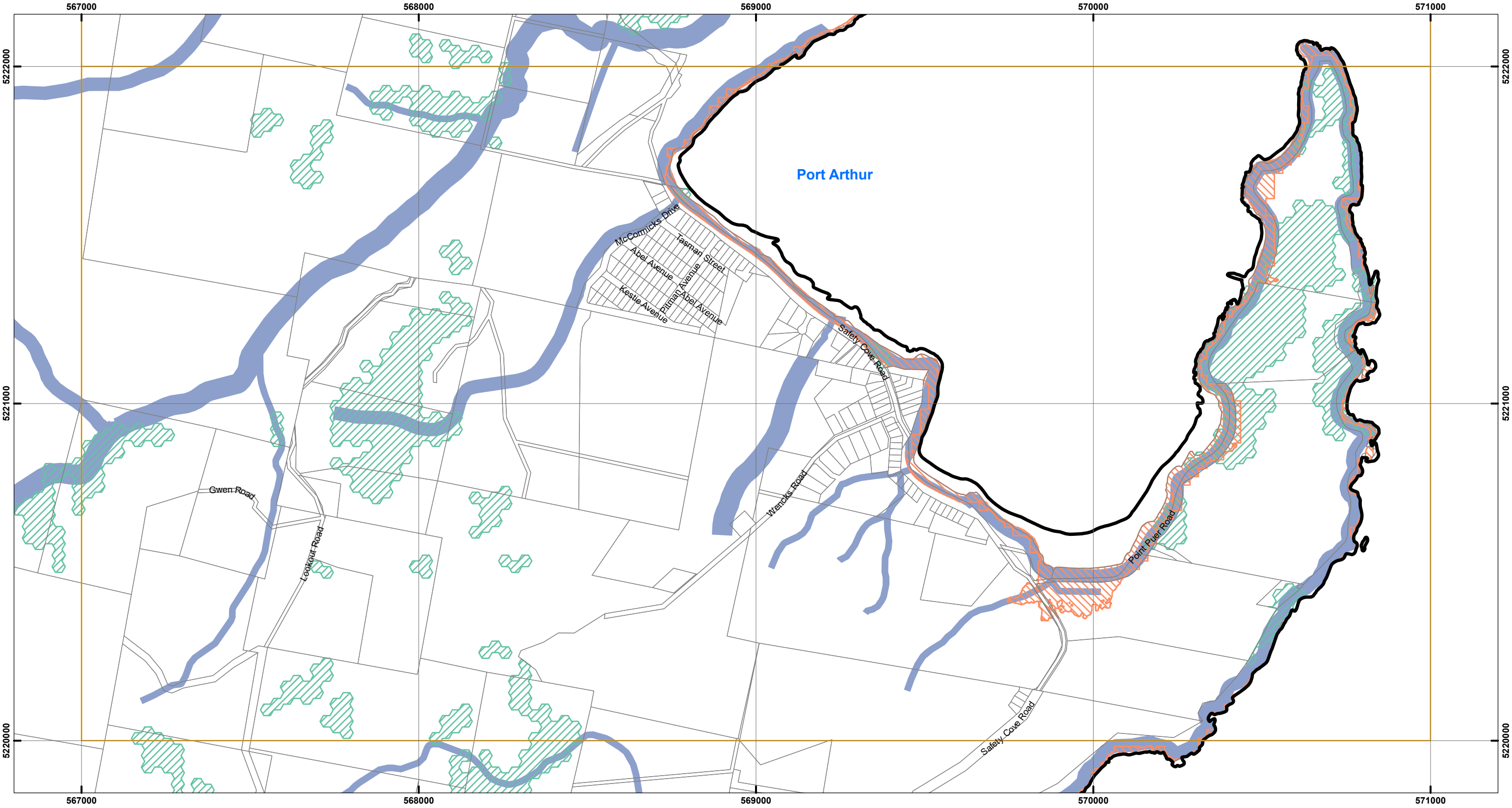
Date: 24/11/2020  
Doc. Version: 0

Prepared by esk mapping & GIS





TASMAN LOCAL PROVISIONS SCHEDULE - NATURAL ASSETS OVERLAY



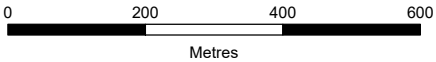
Legend

Natural Assets Code

- Waterway and coastal protection area
- Future coastal refugia area
- Priority vegetation area

- LPS Boundary
- Property Parcels

MAP 25 OF 25



Coordinate System: GDA 1994 MGA Zone 55

Base data from theLIST, © State of Tasmania  
Land title data current as of 27/08/2020

Disclaimer: Before taking any action based on data shown on this map, it should first be verified with the relevant council.

Date: 24/11/2020  
Doc. Version: 0

Prepared by esk mapping & GIS

