# Tasmanian Planning Scheme - Natural Assets Code: Huon Valley Local Provisions Schedule

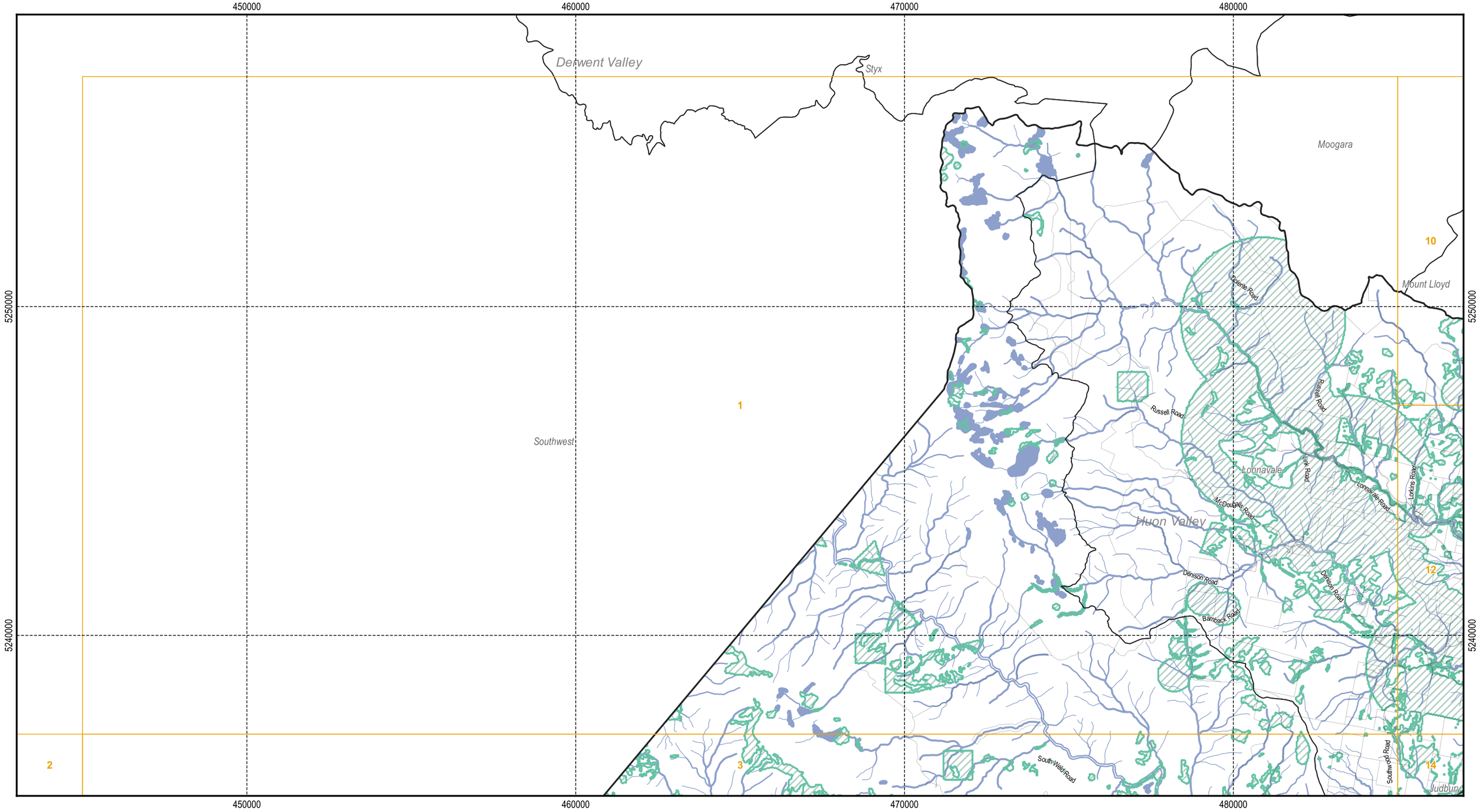


**Legend**

- Waterway and coastal protection area
- Future coastal refugia area
- Priority vegetation area
- Cadastral parcels

N

Map 1 of 49

1,000 2,000 3,000 4,000 5,000 m

Scale: 1:110,000 when printed at A3
Coordinate system: GDA94 MGA Zone 55
Planning data from Huon Valley Council
Base topographic data from the LIST © State of Tasmania
Print Date: 07/12/2021 Cadastre Date: 05/11/2021

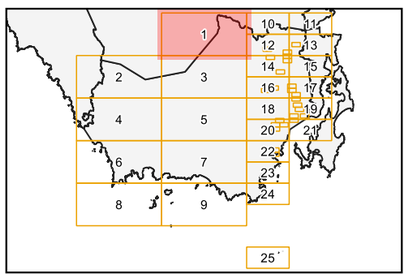

# Tasmanian Planning Scheme - Natural Assets Code: Huon Valley Local Provisions Schedule

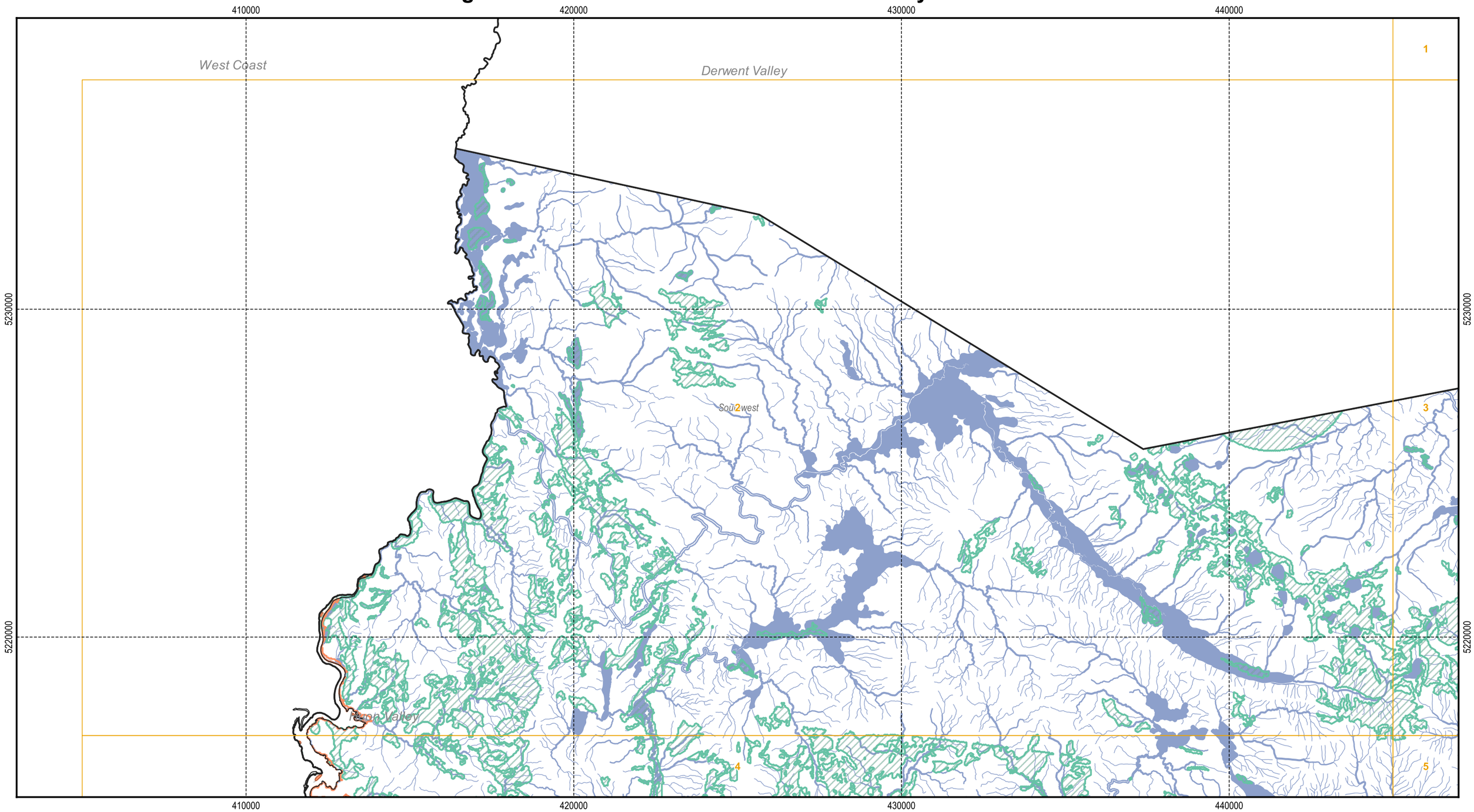


**Legend**

- Waterway and coastal protection area
- Future coastal refugia area
- Cadastral parcels
- Priority vegetation area

N

Map 2 of 49

1,000 2,000 3,000 4,000 5,000 m

Scale: 1:110,000 when printed at A3
Coordinate system: GDA94 MGA Zone 55
Planning data from Huon Valley Council
Base topographic data from the LIST © State of Tasmania
Print Date: 07/12/2021 Cadastre Date: 05/11/2021

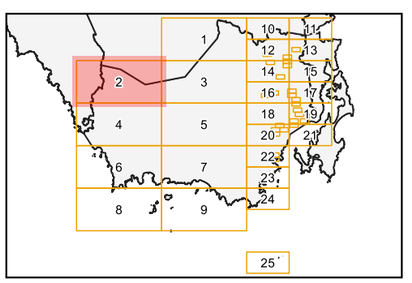

# Tasmanian Planning Scheme - Natural Assets Code: Huon Valley Local Provisions Schedule

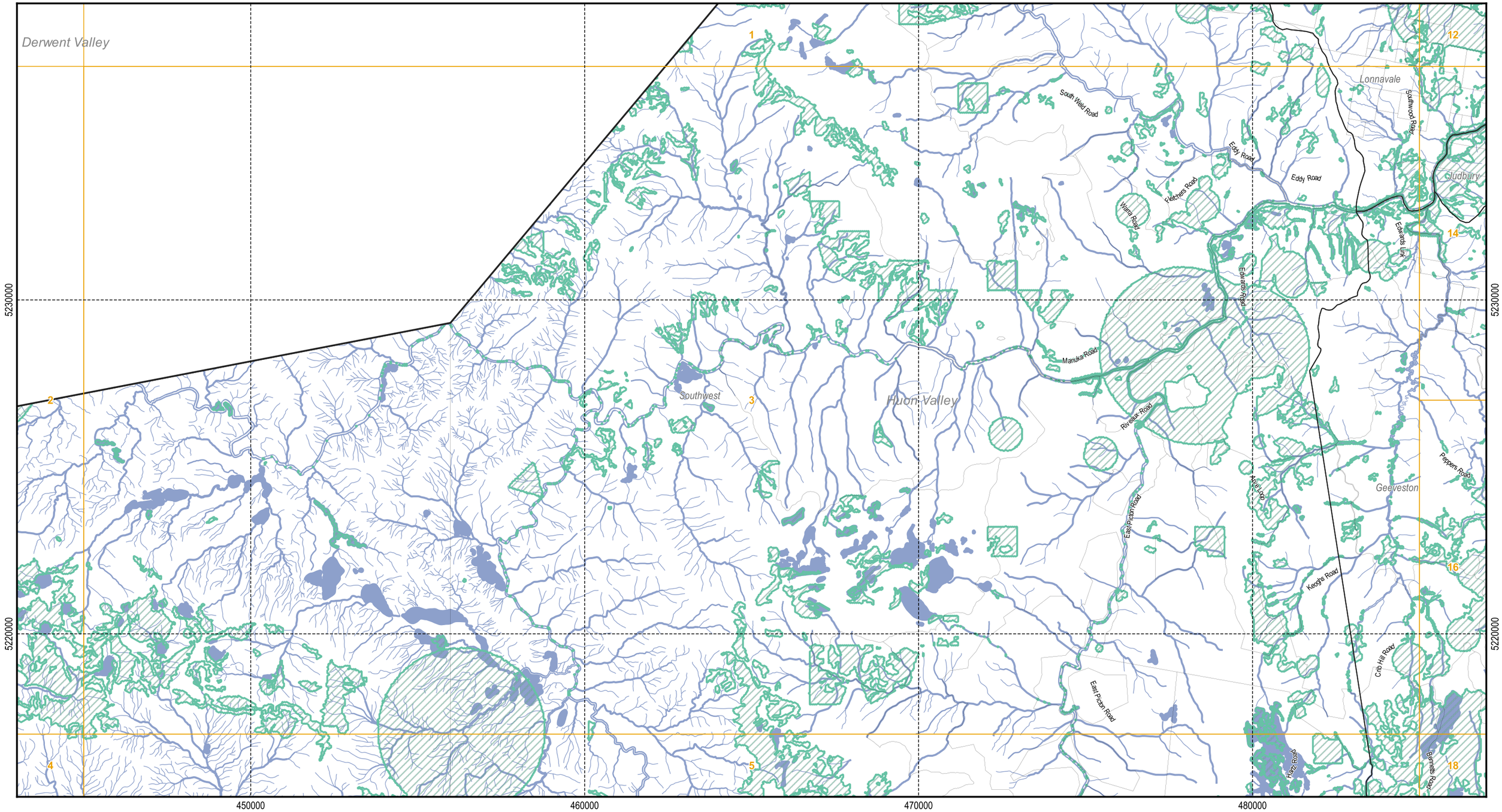


## Legend

- Waterway and coastal protection area
- Future coastal refugia area
- Priority vegetation area
- Cadastral parcels

N

Map 3 of 49

1,000 2,000 3,000 4,000 5,000 m

Scale: 1:110,000 when printed at A3
Coordinate system: GDA94 MGA Zone 55
Planning data from Huon Valley Council
Base topographic data from the LIST © State of Tasmania
Print Date: 07/12/2021 Cadastre Date: 05/11/2021

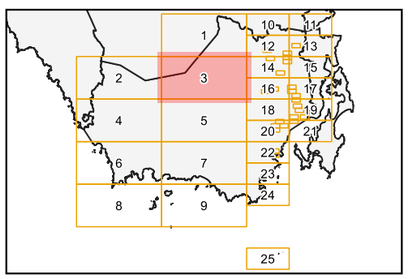

# Tasmanian Planning Scheme - Natural Assets Code: Huon Valley Local Provisions Schedule

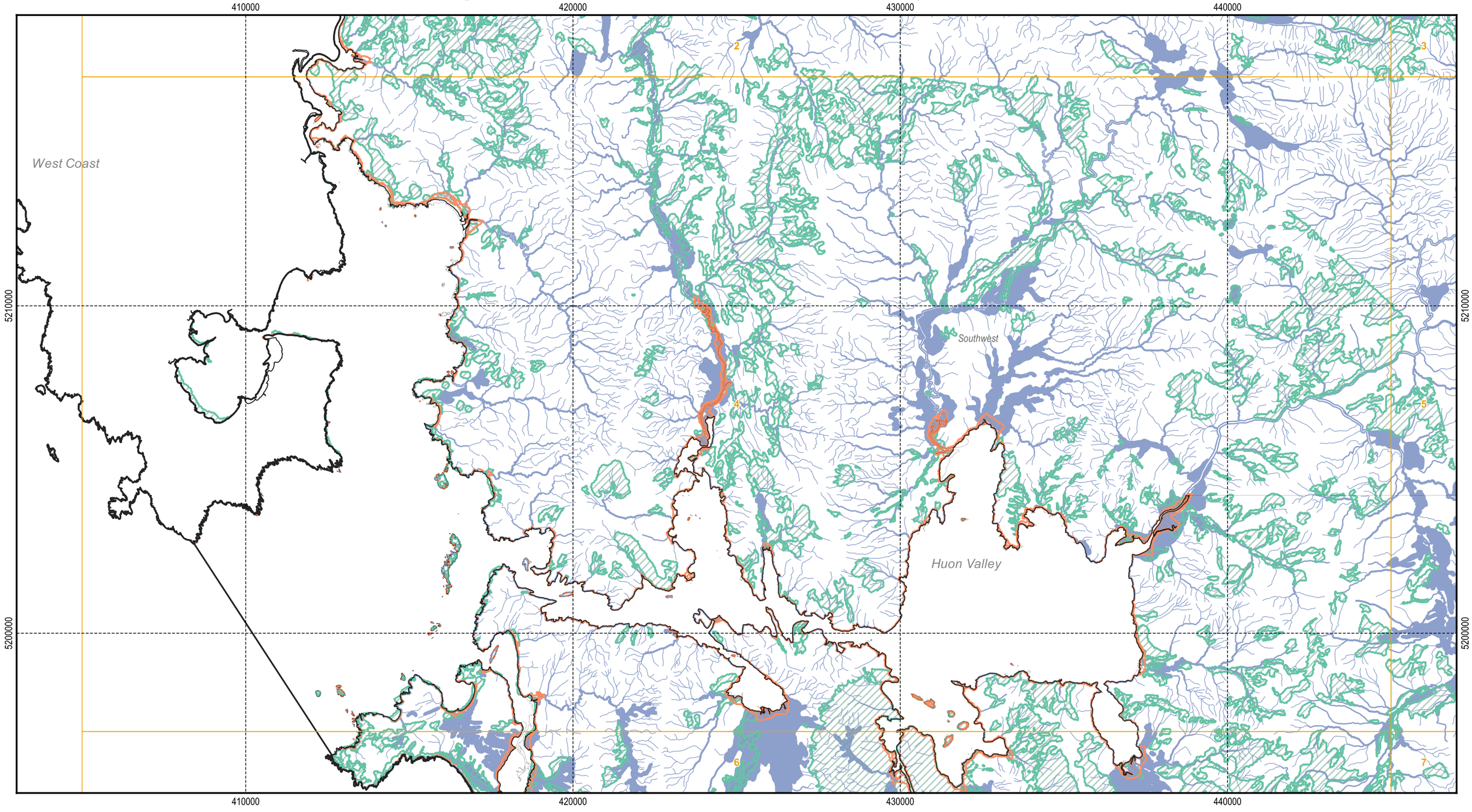


**Legend**

- Waterway and coastal protection area
- Future coastal refugia area
- Priority vegetation area
- Cadastral parcels

N

Map 4 of 49

1,000 2,000 3,000 4,000 5,000 m

Scale: 1:110,000 when printed at A3
Coordinate system: GDA94 MGA Zone 55
Planning data from Huon Valley Council
Base topographic data from the LIST © State of Tasmania
Print Date: 07/12/2021 Cadastre Date: 05/11/2021

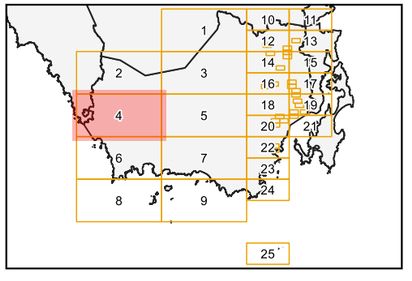

# Tasmanian Planning Scheme - Natural Assets Code: Huon Valley Local Provisions Schedule

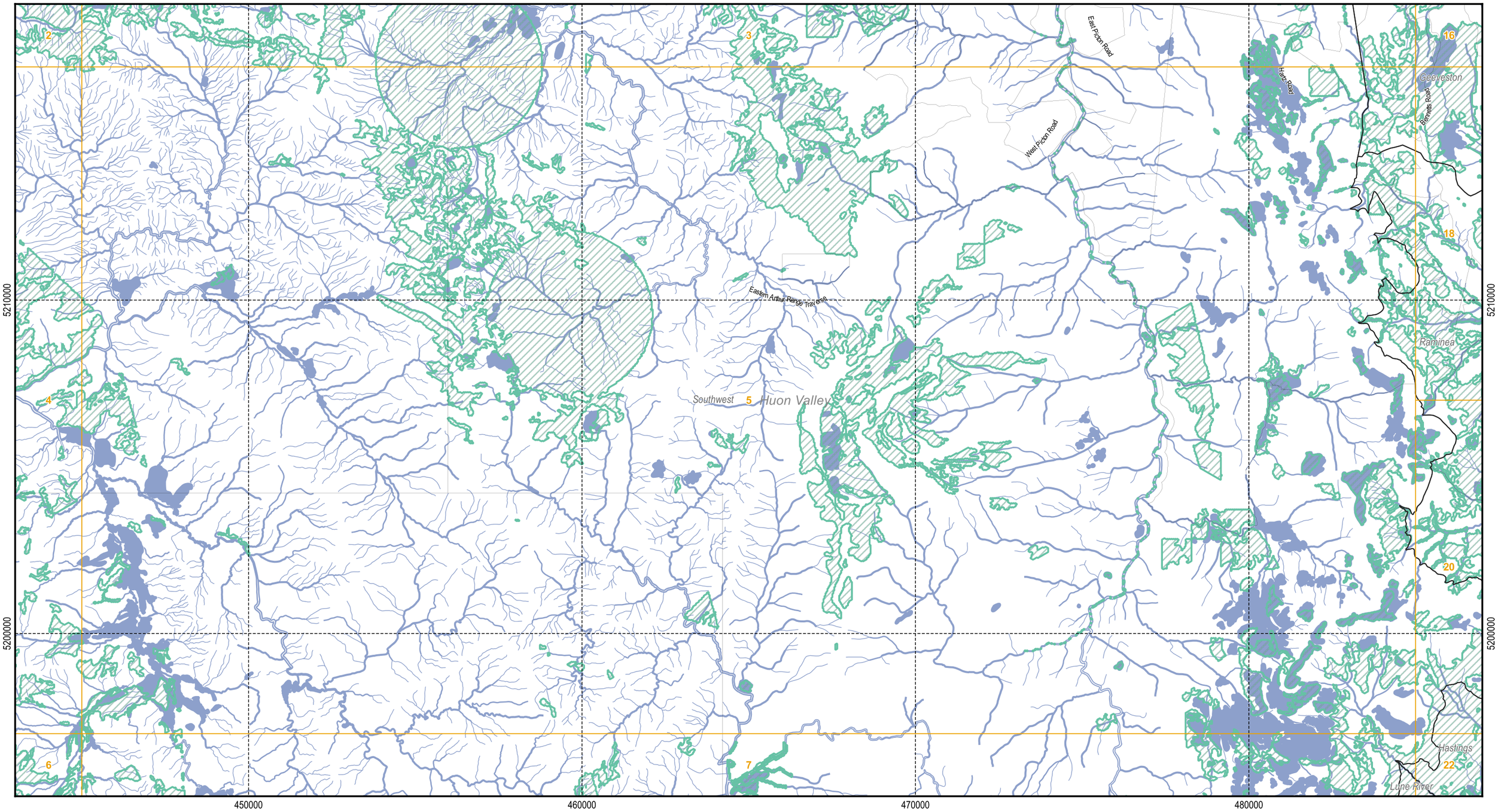


**Legend**

- Waterway and coastal protection area
- Future coastal refugia area
- Priority vegetation area
- Cadastral parcels

N

Map 5 of 49

1,000 2,000 3,000 4,000 5,000 m

Scale: 1:110,000 when printed at A3
Coordinate system: GDA94 MGA Zone 55
Planning data from Huon Valley Council
Base topographic data from the LIST © State of Tasmania
Print Date: 07/12/2021 Cadastre Date: 05/11/2021

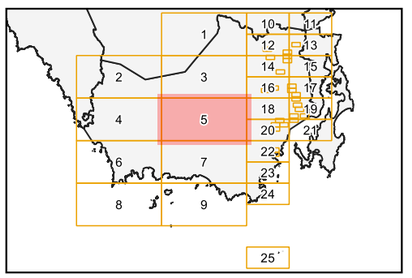

# Tasmanian Planning Scheme - Natural Assets Code: Huon Valley Local Provisions Schedule

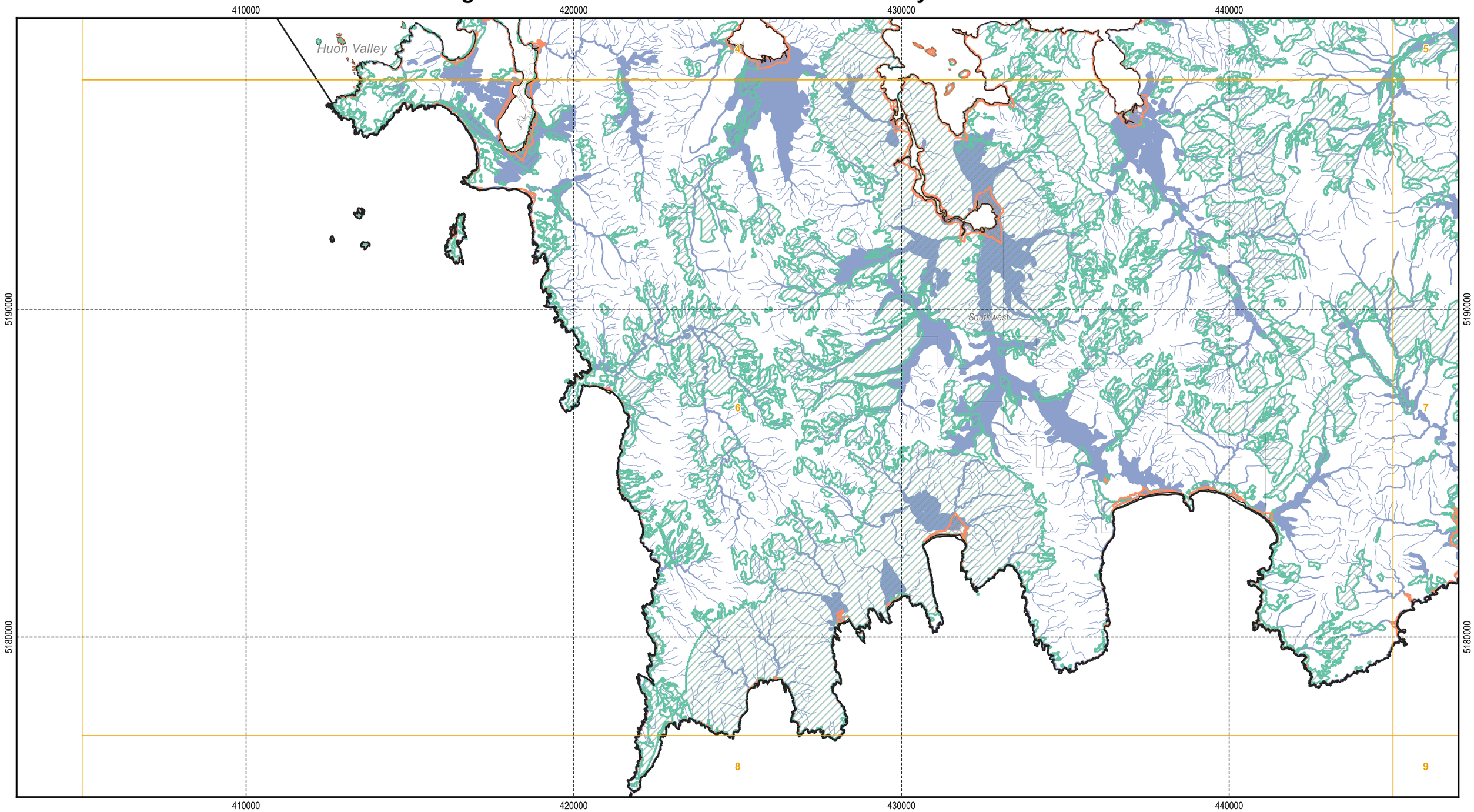


**Legend**

- Waterway and coastal protection area
- Future coastal refugia area
- Cadastral parcels
- Priority vegetation area

N

Map 6 of 49

1,000 2,000 3,000 4,000 5,000 m

Scale: 1:110,000 when printed at A3
Coordinate system: GDA94 MGA Zone 55
Planning data from Huon Valley Council
Base topographic data from the LIST © State of Tasmania
Print Date: 07/12/2021 Cadastre Date: 05/11/2021

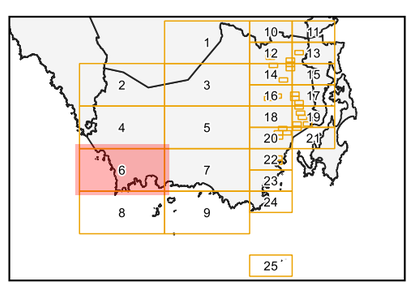

# Tasmanian Planning Scheme - Natural Assets Code: Huon Valley Local Provisions Schedule

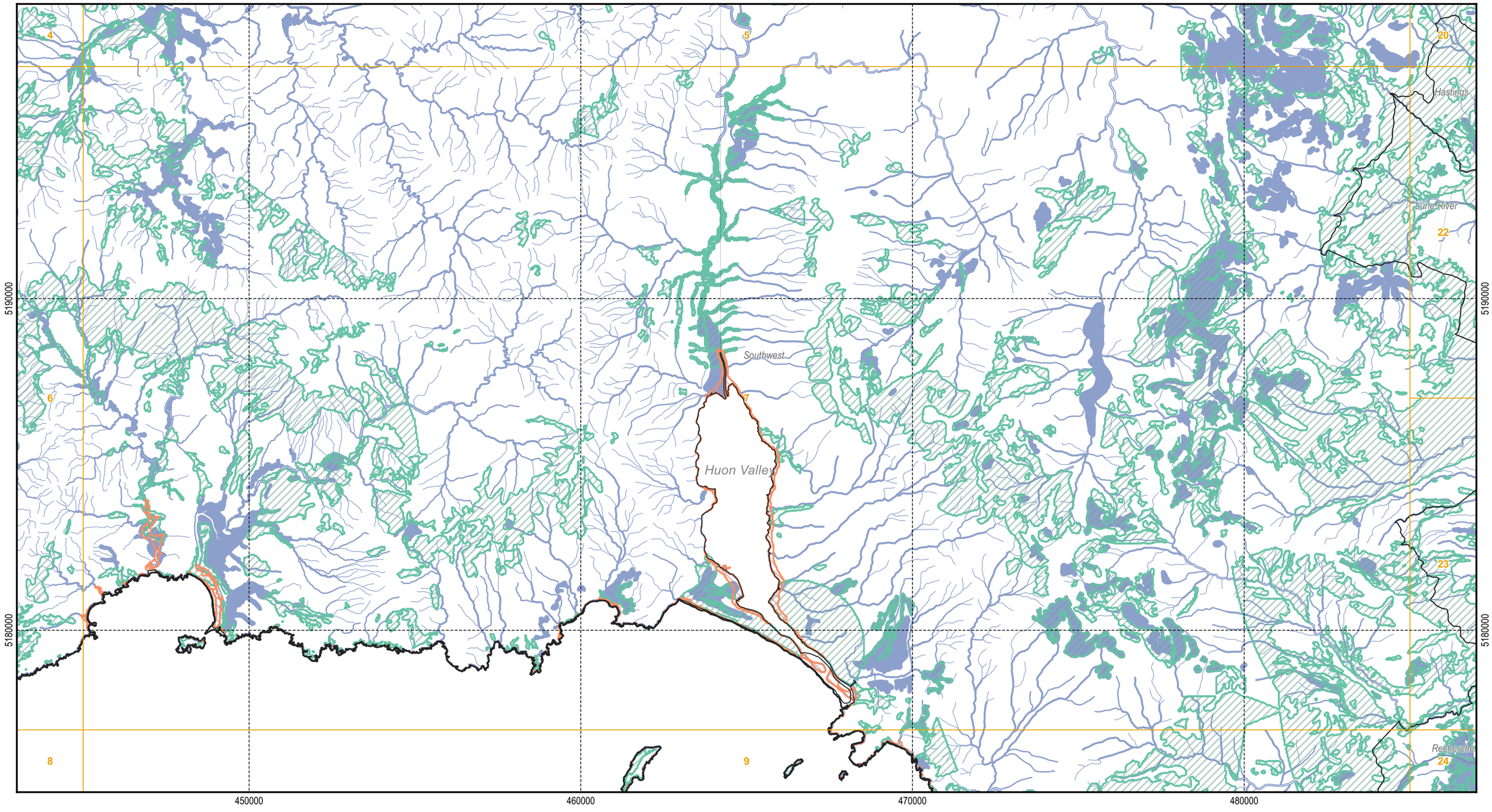


**Legend**

- Waterway and coastal protection area
- Future coastal refugia area
- Priority vegetation area
- Cadastral parcels

N

Map 7 of 49

1,000 2,000 3,000 4,000 5,000 m

Scale: 1:110,000 when printed at A3
Coordinate system: GDA94 MGA Zone 55
Planning data from Huon Valley Council
Base topographic data from the LIST © State of Tasmania
Print Date: 07/12/2021 Cadastre Date: 05/11/2021

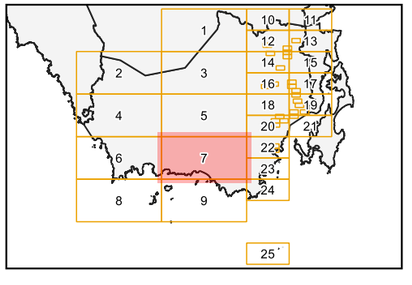

# Tasmanian Planning Scheme - Natural Assets Code: Huon Valley Local Provisions Schedule

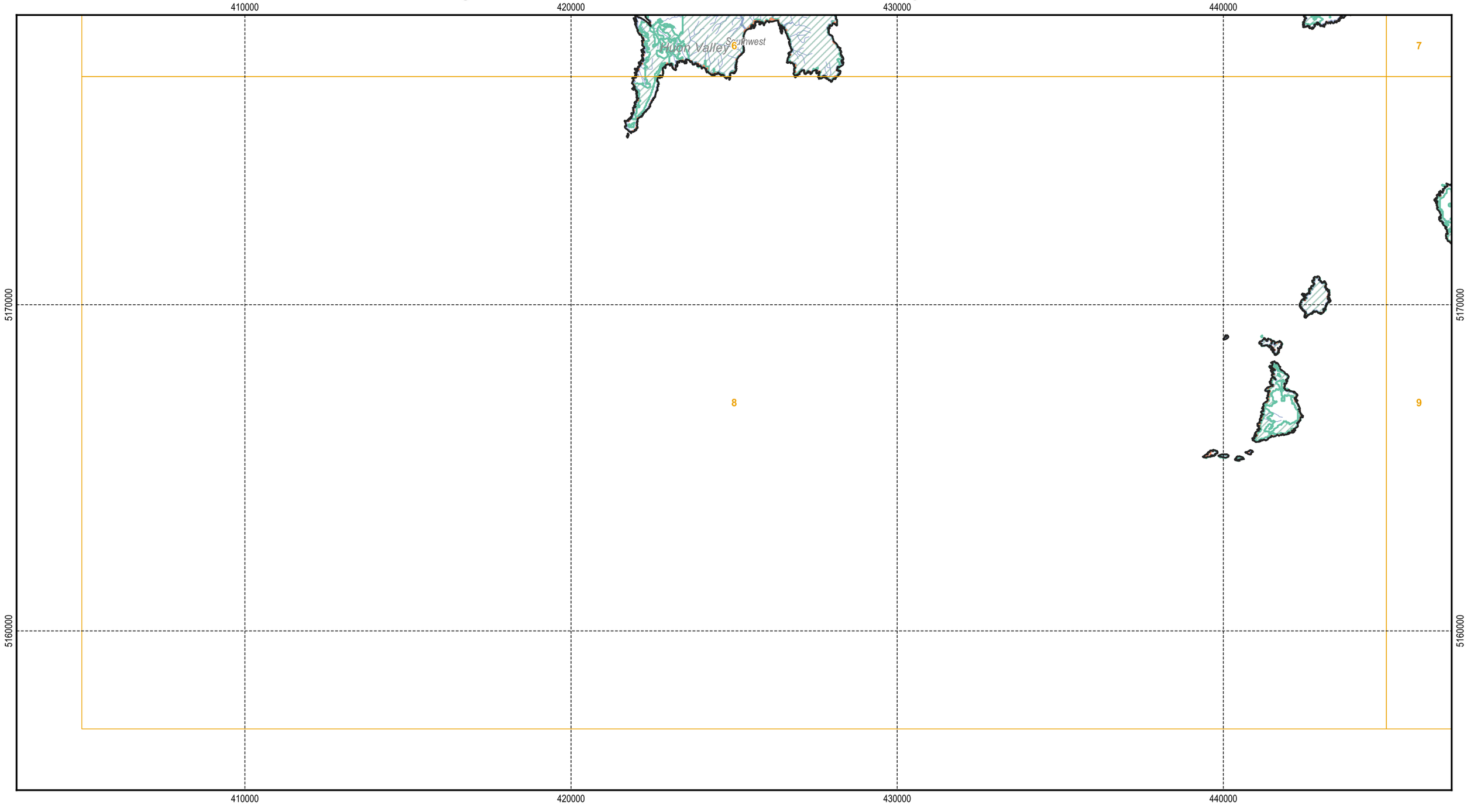


**Legend**

- Waterway and coastal protection area
- Future coastal refugia area
- Cadastral parcels
- Priority vegetation area

N

Map 8 of 49

1,000 2,000 3,000 4,000 5,000 m

Scale: 1:110,000 when printed at A3
Coordinate system: GDA94 MGA Zone 55
Planning data from Huon Valley Council
Base topographic data from the LIST © State of Tasmania
Print Date: 07/12/2021 Cadastre Date: 05/11/2021

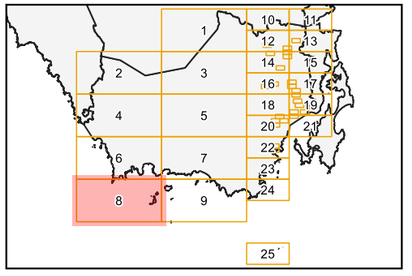

# Tasmanian Planning Scheme - Natural Assets Code: Huon Valley Local Provisions Schedule

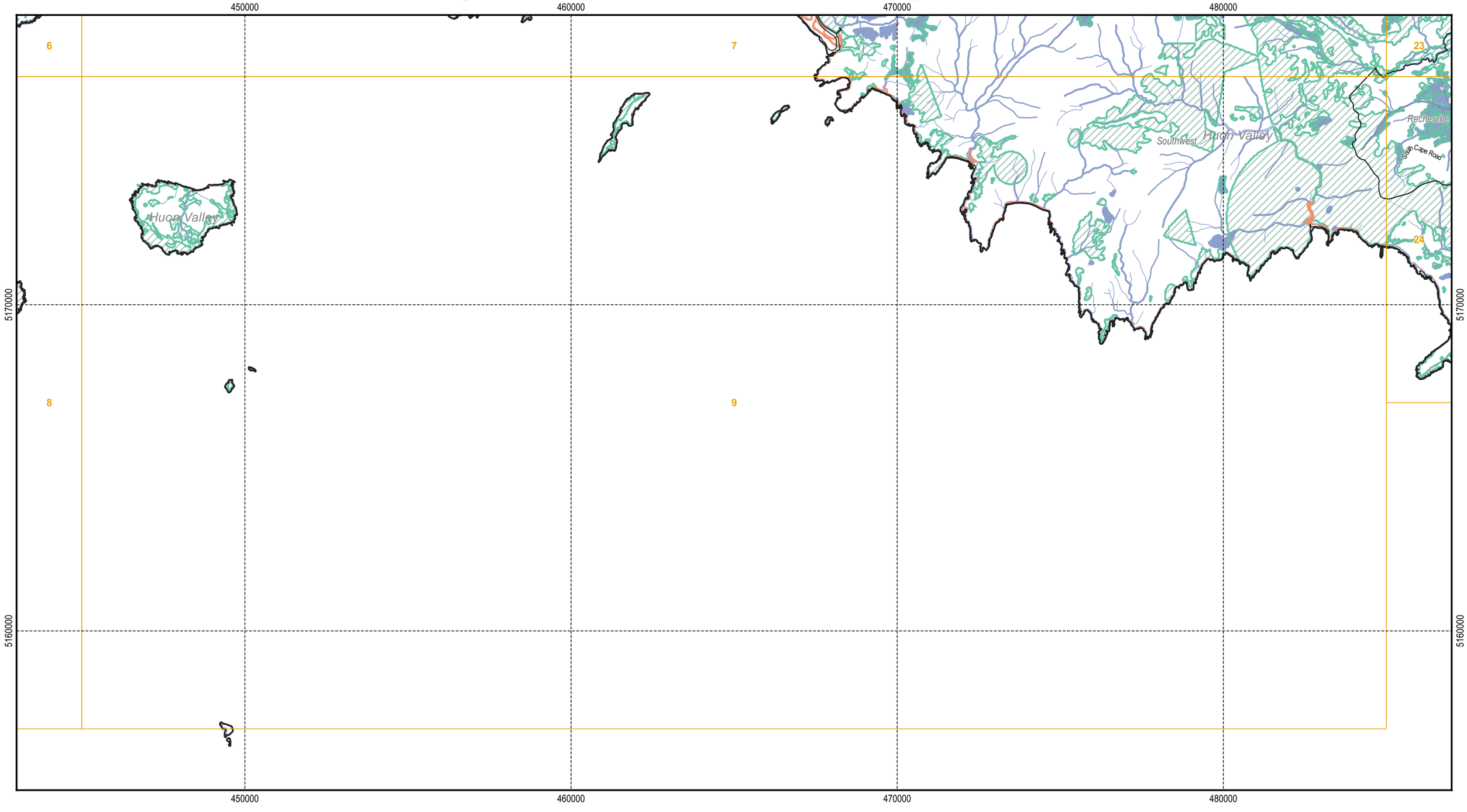


**Legend**

- Waterway and coastal protection area
- Future coastal refugia area
- Cadastral parcels
- Priority vegetation area

N

Map 9 of 49

1,000 2,000 3,000 4,000 5,000 m

Scale: 1:110,000 when printed at A3
Coordinate system: GDA94 MGA Zone 55
Planning data from Huon Valley Council
Base topographic data from the LIST © State of Tasmania
Print Date: 07/12/2021 Cadastre Date: 05/11/2021

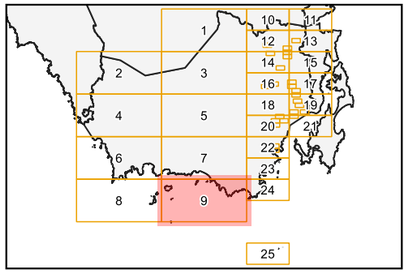

# Tasmanian Planning Scheme - Natural Assets Code: Huon Valley Local Provisions Schedule

485000 490000 495000 500000 505000

5255000

5250000

Moogara

Derwent Valley

Mount Lloyd

Wellington Park

Judbury

Huon Valley

Lonnavale

Crabtree

Crabtree Road

Cradoc Road

Lucaston

Peggy Link

1 10 11 12 13

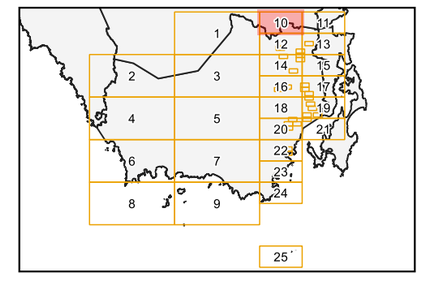


## Legend

- Waterway and coastal protection area
- Future coastal refugia area
- Priority vegetation area
- Cadastral parcels

N

Map 10 of 49

500 1,000 1,500 2,000 2,500 m

Scale: 1:55,000 when printed at A3
Coordinate system: GDA94 MGA Zone 55
Planning data from Huon Valley Council
Base topographic data from the LIST © State of Tasmania
Print Date: 07/12/2021 Cadastre Date: 05/11/2021

# Tasmanian Planning Scheme - Natural Assets Code: Huon Valley Local Provisions Schedule

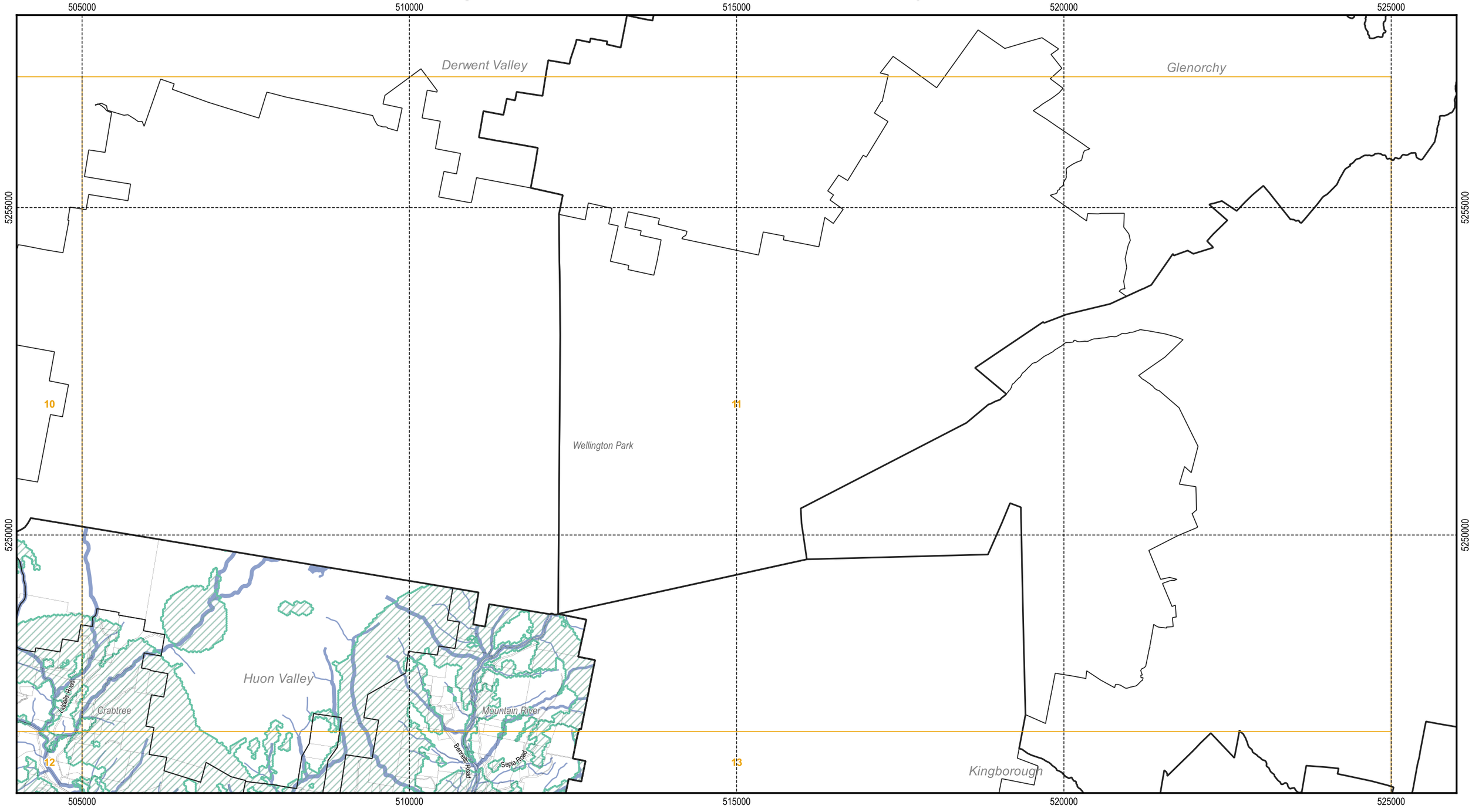


**Legend**

- Waterway and coastal protection area
- Future coastal refugia area
- Cadastral parcels
- Priority vegetation area

N

Map 11 of 49

500 1,000 1,500 2,000 2,500 m

Scale: 1:55,000 when printed at A3
Coordinate system: GDA94 MGA Zone 55
Planning data from Huon Valley Council
Base topographic data from the LIST © State of Tasmania
Print Date: 07/12/2021 Cadastre Date: 05/11/2021

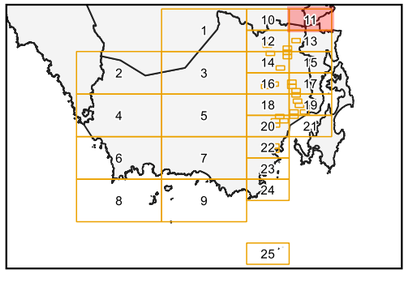

# Tasmanian Planning Scheme - Natural Assets Code: Huon Valley Local Provisions Schedule

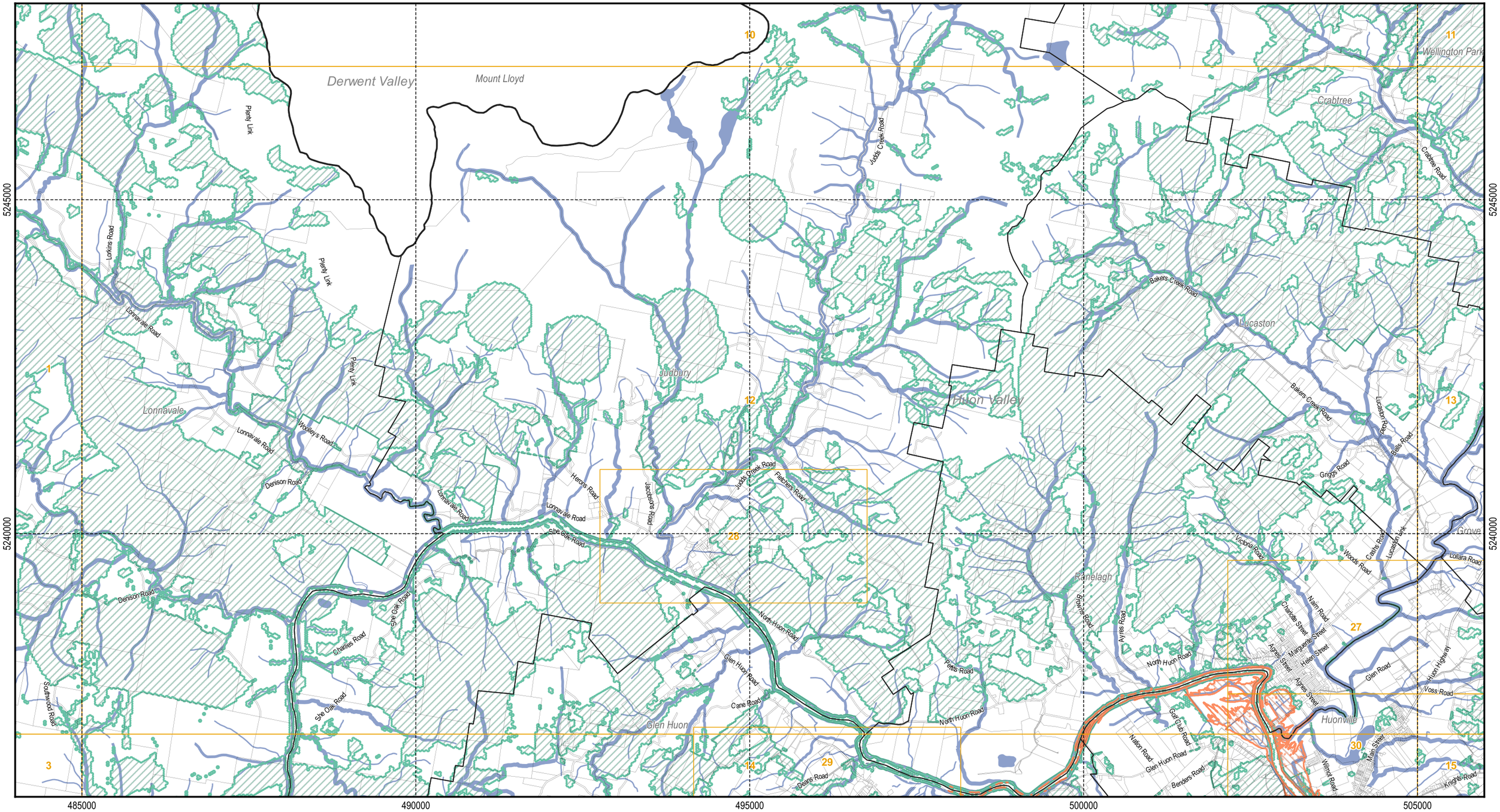


## Legend

- Waterway and coastal protection area
- Future coastal refugia area
- Priority vegetation area
- Cadastral parcels

N

Map 12 of 49

500 1,000 1,500 2,000 2,500 m

Scale: 1:55,000 when printed at A3
Coordinate system: GDA94 MGA Zone 55
Planning data from Huon Valley Council
Base topographic data from the LIST © State of Tasmania
Print Date: 07/12/2021 Cadastre Date: 05/11/2021

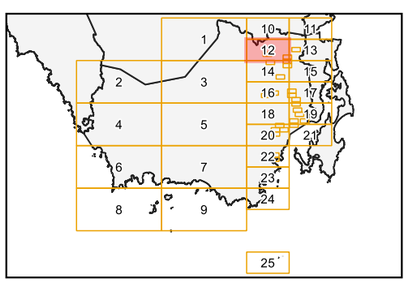

# Tasmanian Planning Scheme - Natural Assets Code: Huon Valley Local Provisions Schedule

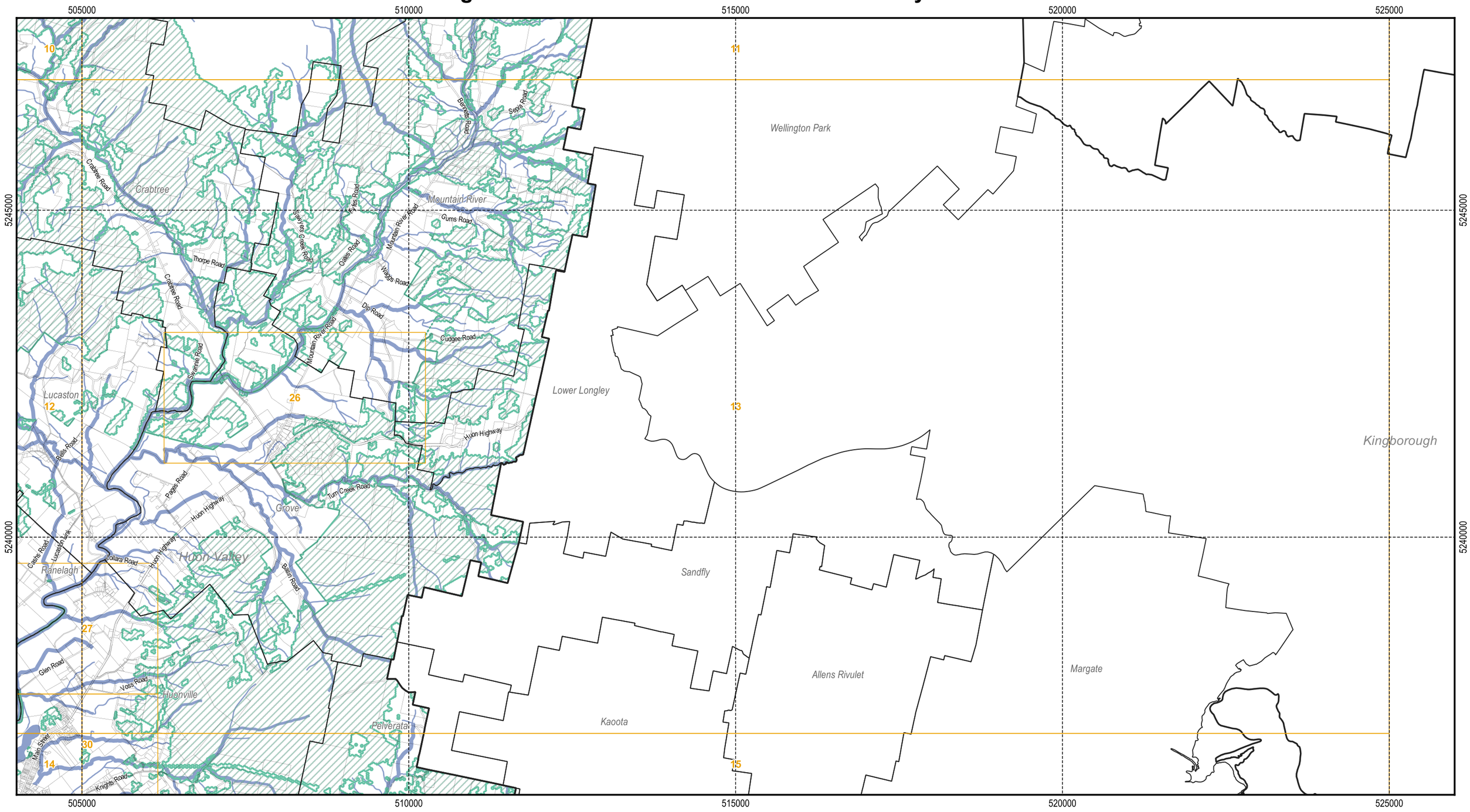


## Legend

- Waterway and coastal protection area
- Future coastal refugia area
- Priority vegetation area
- Cadastral parcels

N

Map 13 of 49

500 1,000 1,500 2,000 2,500 m

Scale: 1:55,000 when printed at A3
Coordinate system: GDA94 MGA Zone 55
Planning data from Huon Valley Council
Base topographic data from the LIST © State of Tasmania
Print Date: 07/12/2021 Cadastre Date: 05/11/2021

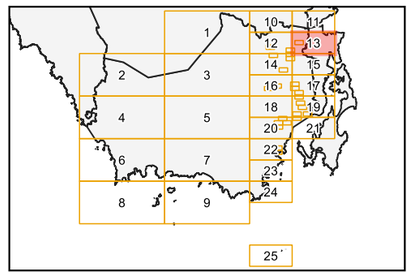

# Tasmanian Planning Scheme - Natural Assets Code: Huon Valley Local Provisions Schedule

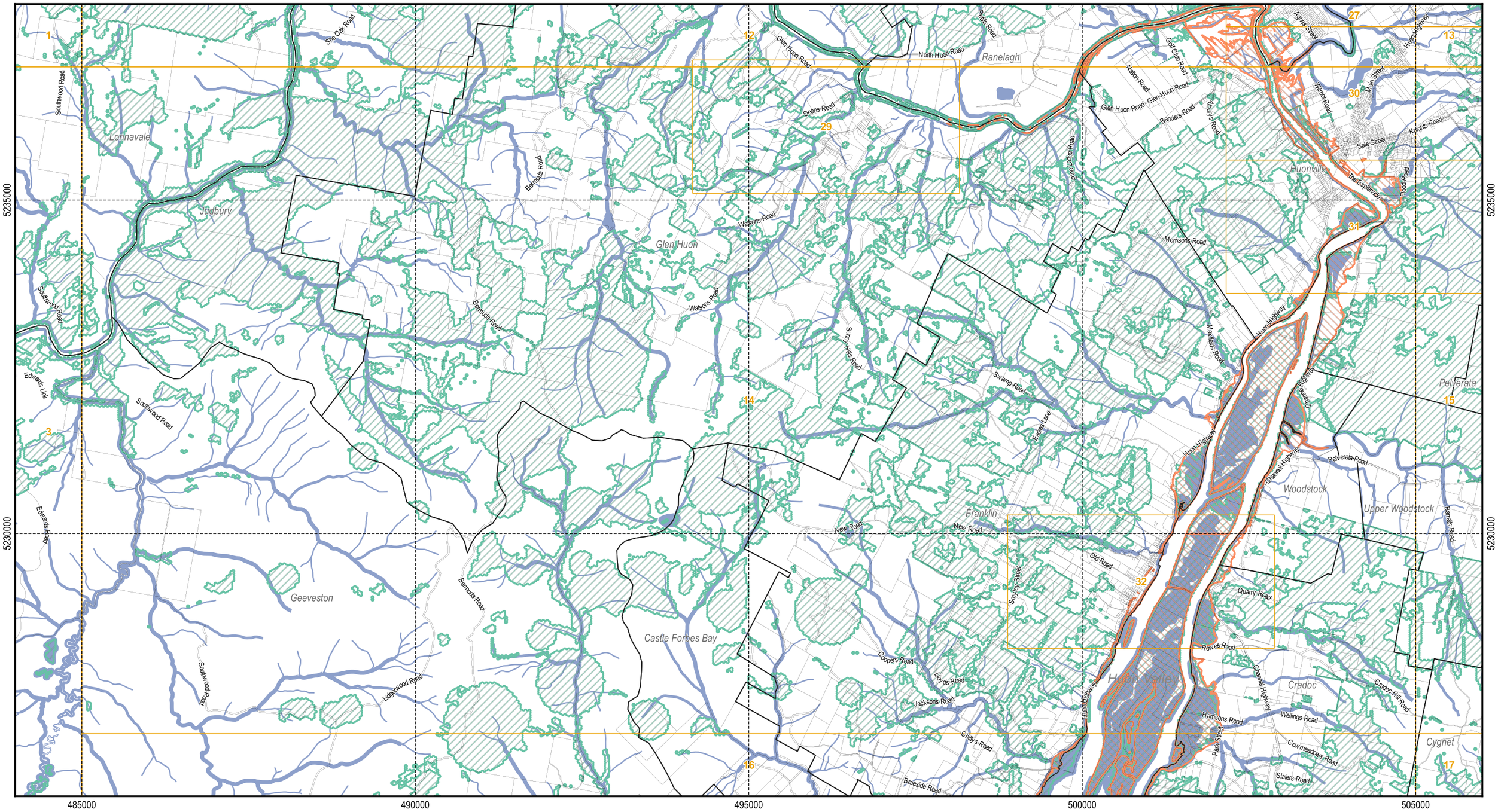


## Legend

- Waterway and coastal protection area
- Future coastal refugia area
- Priority vegetation area
- Cadastral parcels

N

Map 14 of 49

500 1,000 1,500 2,000 2,500 m

Scale: 1:55,000 when printed at A3
Coordinate system: GDA94 MGA Zone 55
Planning data from Huon Valley Council
Base topographic data from the LIST © State of Tasmania
Print Date: 07/12/2021 Cadastre Date: 05/11/2021

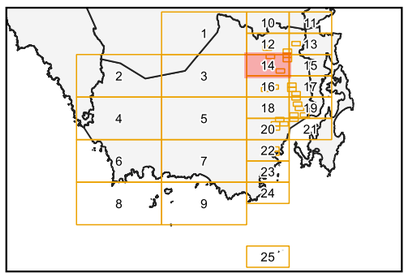

# Tasmanian Planning Scheme - Natural Assets Code: Huon Valley Local Provisions Schedule

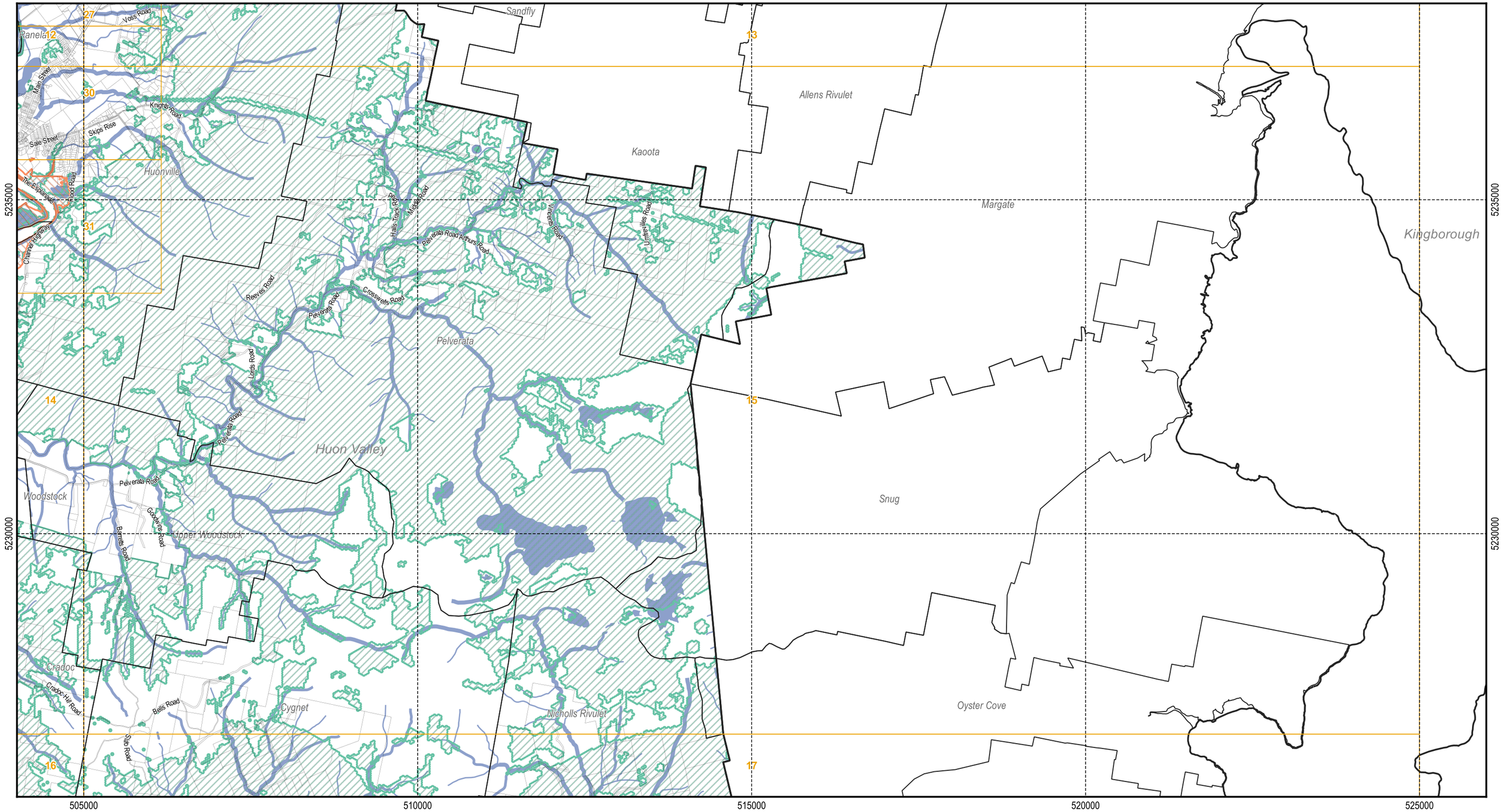


## Legend

- Waterway and coastal protection area
- Future coastal refugia area
- Priority vegetation area
- Cadastral parcels

N

Map 15 of 49

500 1,000 1,500 2,000 2,500 m

Scale: 1:55,000 when printed at A3
Coordinate system: GDA94 MGA Zone 55
Planning data from Huon Valley Council
Base topographic data from the LIST © State of Tasmania
Print Date: 07/12/2021 Cadastre Date: 05/11/2021

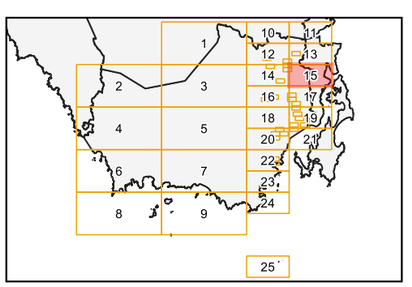

# Tasmanian Planning Scheme - Natural Assets Code: Huon Valley Local Provisions Schedule

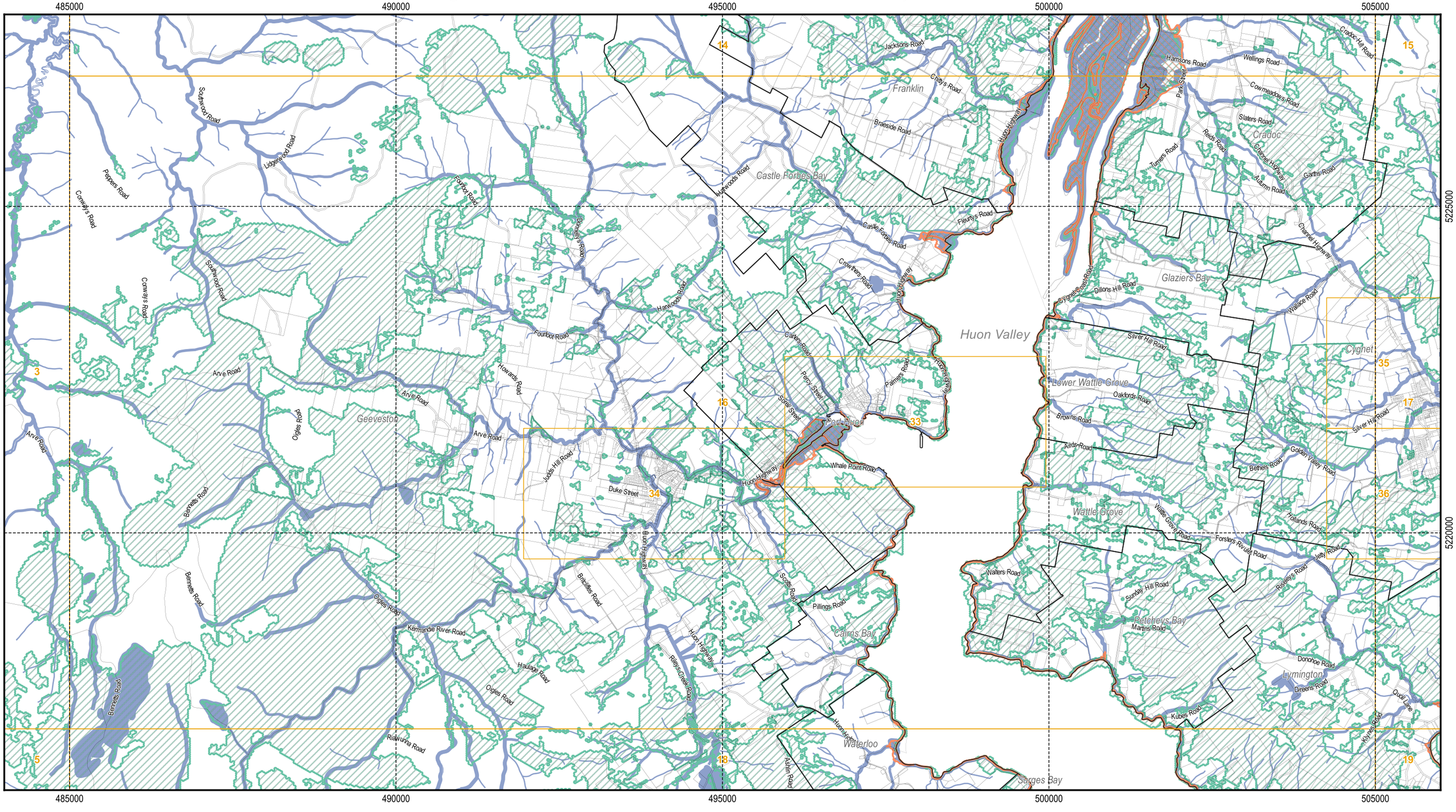


## Legend

- Waterway and coastal protection area
- Future coastal refugia area
- Cadastral parcels
- Priority vegetation area

N

Map 16 of 49

500 1,000 1,500 2,000 2,500 m

Scale: 1:55,000 when printed at A3
Coordinate system: GDA94 MGA Zone 55
Planning data from Huon Valley Council
Base topographic data from the LIST © State of Tasmania
Print Date: 07/12/2021 Cadastre Date: 05/11/2021

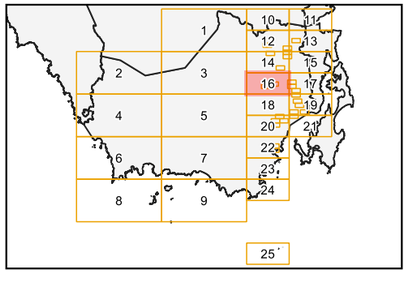

# Tasmanian Planning Scheme - Natural Assets Code: Huon Valley Local Provisions Schedule

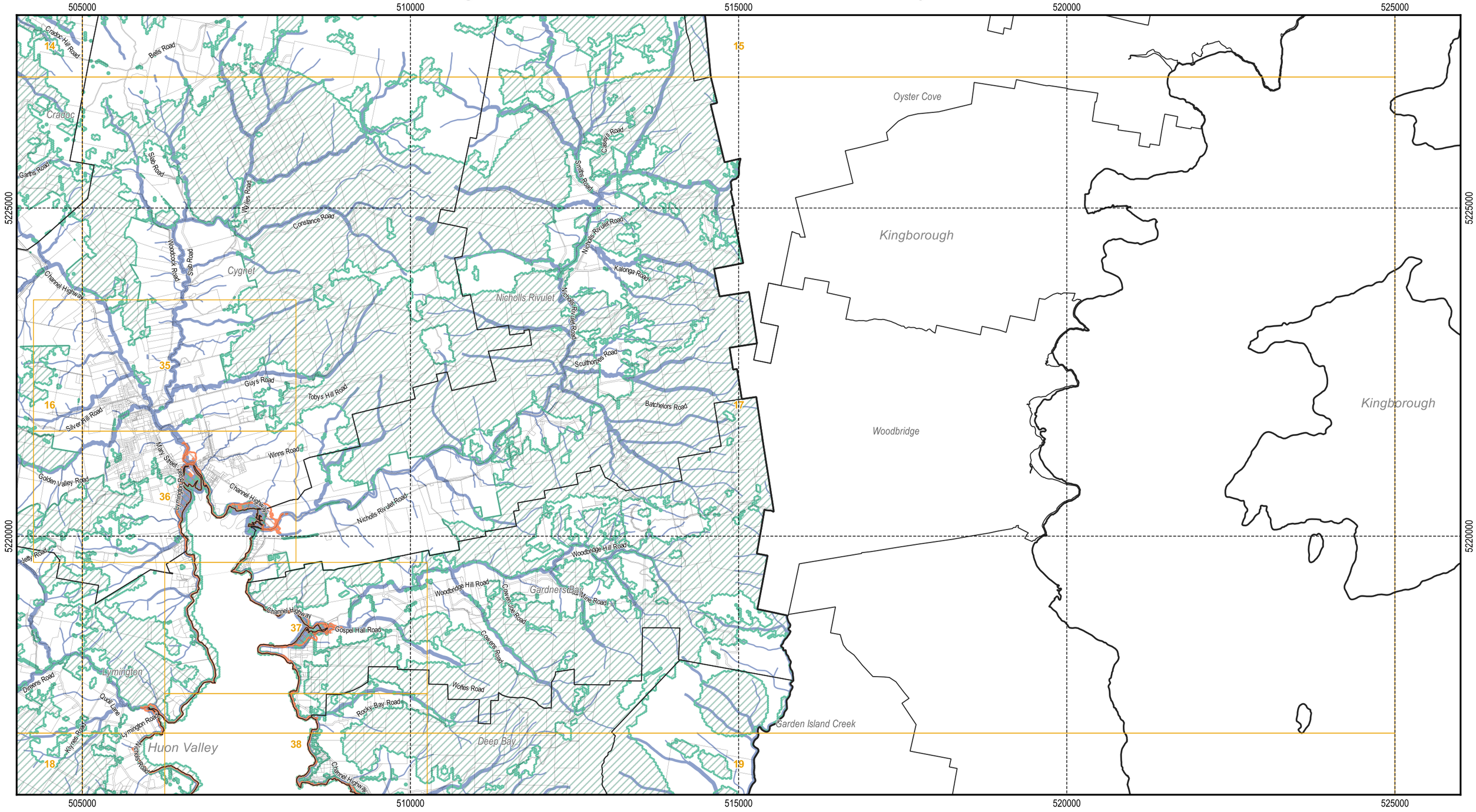


## Legend

- Waterway and coastal protection area
- Priority vegetation area
- Future coastal refugia area
- Cadastral parcels

N

Map 17 of 49

500 1,000 1,500 2,000 2,500 m

Scale: 1:55,000 when printed at A3
Coordinate system: GDA94 MGA Zone 55
Planning data from Huon Valley Council
Base topographic data from the LIST © State of Tasmania
Print Date: 07/12/2021 Cadastre Date: 05/11/2021

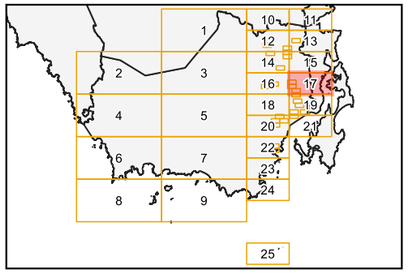

# Tasmanian Planning Scheme - Natural Assets Code: Huon Valley Local Provisions Schedule

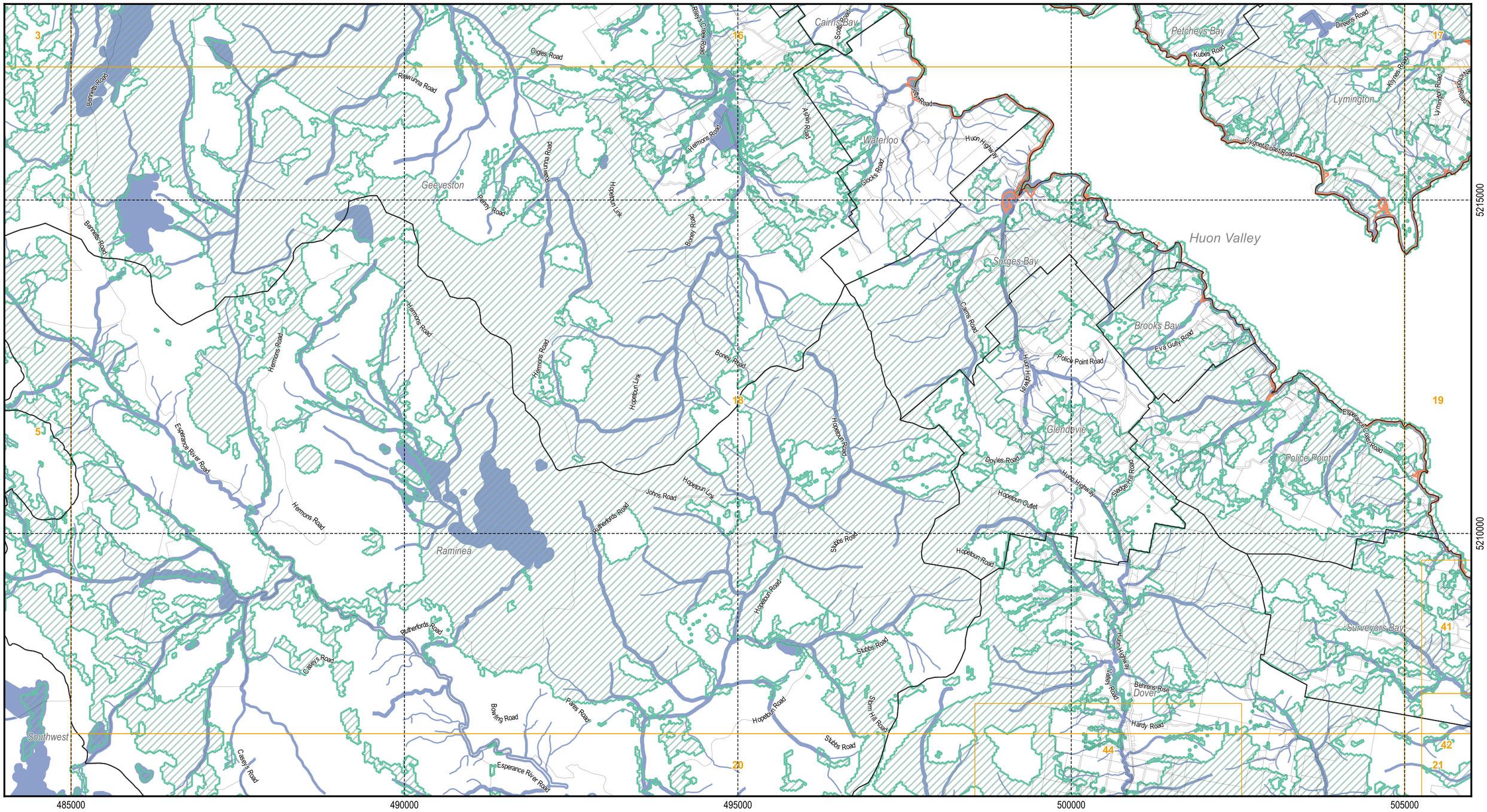


**Legend**

- Waterway and coastal protection area
- Priority vegetation area
- Future coastal refugia area
- Cadastral parcels

N

Map 18 of 49

500 1,000 1,500 2,000 2,500 m

Scale: 1:55,000 when printed at A3
Coordinate system: GDA94 MGA Zone 55
Planning data from Huon Valley Council
Base topographic data from the LIST © State of Tasmania
Print Date: 07/12/2021 Cadastre Date: 05/11/2021

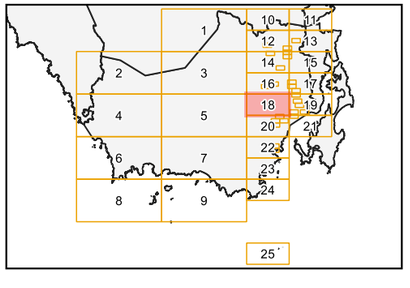

# Tasmanian Planning Scheme - Natural Assets Code: Huon Valley Local Provisions Schedule

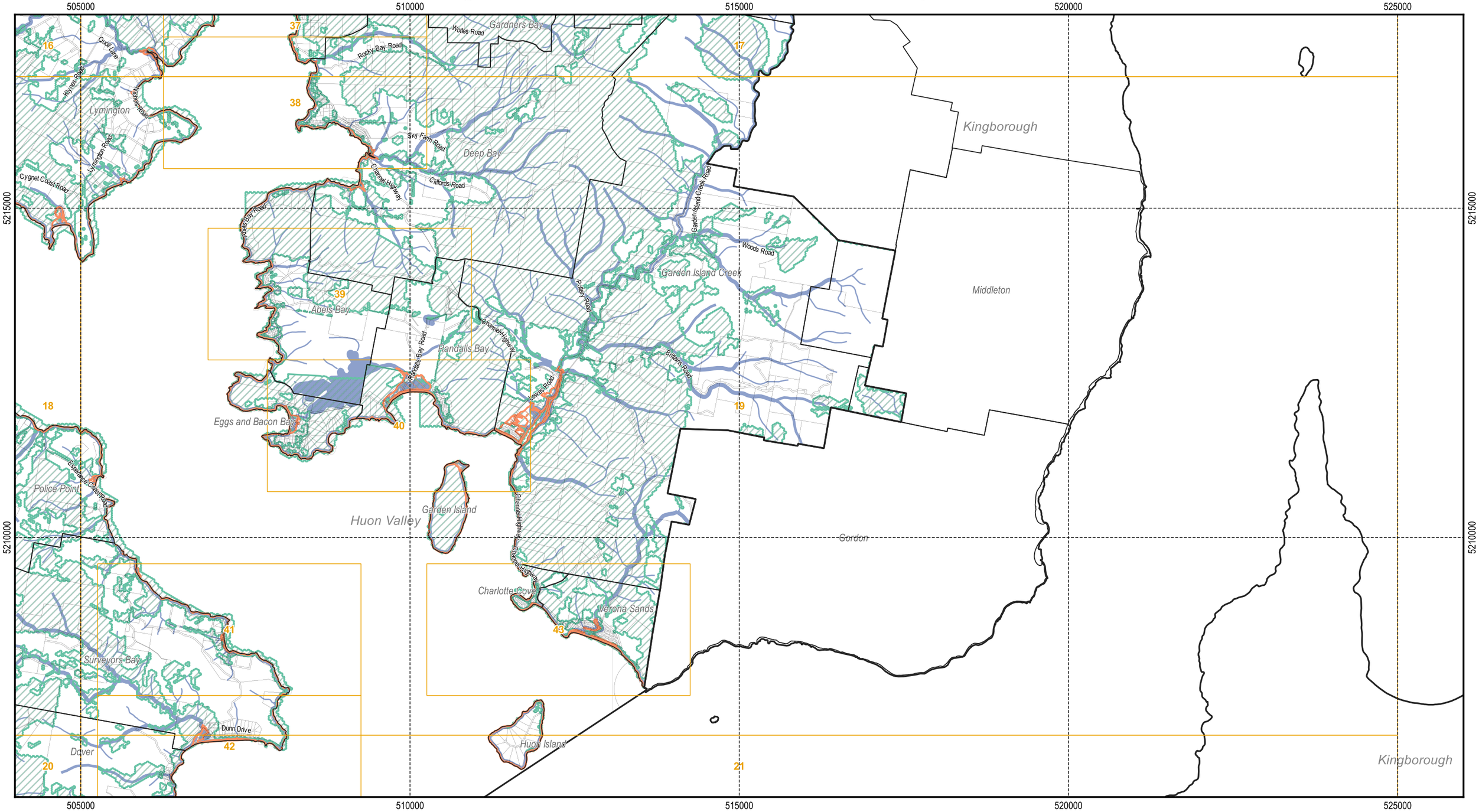


**Legend**

- Waterway and coastal protection area
- Future coastal refugia area
- Cadastral parcels
- Priority vegetation area

N

Map 19 of 49

500 1,000 1,500 2,000 2,500 m

Scale: 1:55,000 when printed at A3
Coordinate system: GDA94 MGA Zone 55
Planning data from Huon Valley Council
Base topographic data from the LIST © State of Tasmania
Print Date: 07/12/2021 Cadastre Date: 05/11/2021

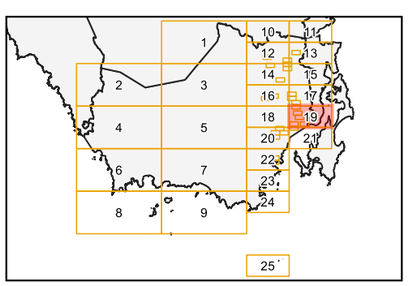

# Tasmanian Planning Scheme - Natural Assets Code: Huon Valley Local Provisions Schedule

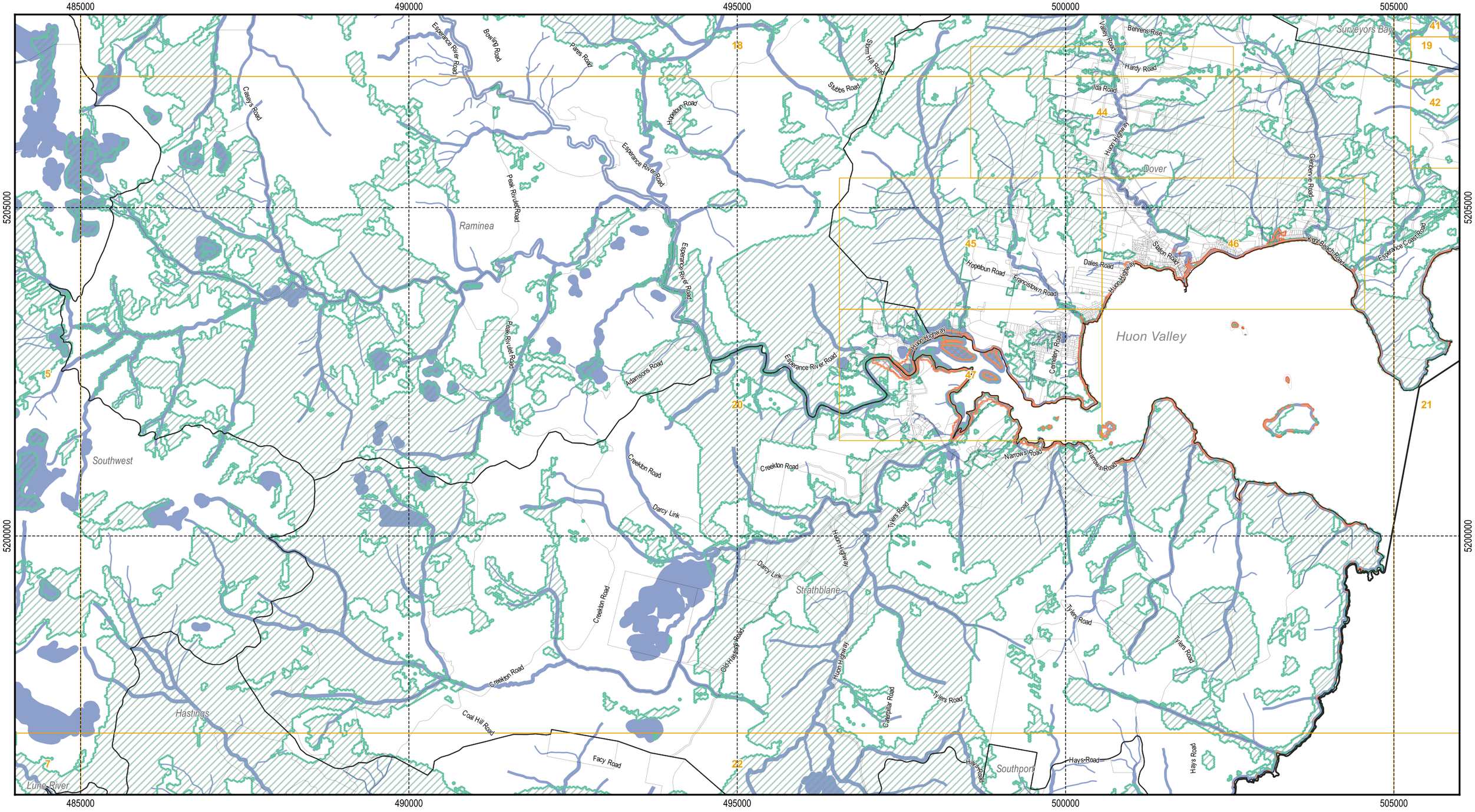


## Legend

- Waterway and coastal protection area
- Priority vegetation area
- Future coastal refugia area
- Cadastral parcels

N

Map 20 of 49

500 1,000 1,500 2,000 2,500 m

Scale: 1:55,000 when printed at A3
Coordinate system: GDA94 MGA Zone 55
Planning data from Huon Valley Council
Base topographic data from the LIST © State of Tasmania
Print Date: 07/12/2021 Cadastre Date: 05/11/2021

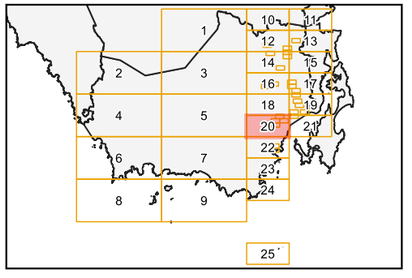

# Tasmanian Planning Scheme - Natural Assets Code: Huon Valley Local Provisions Schedule

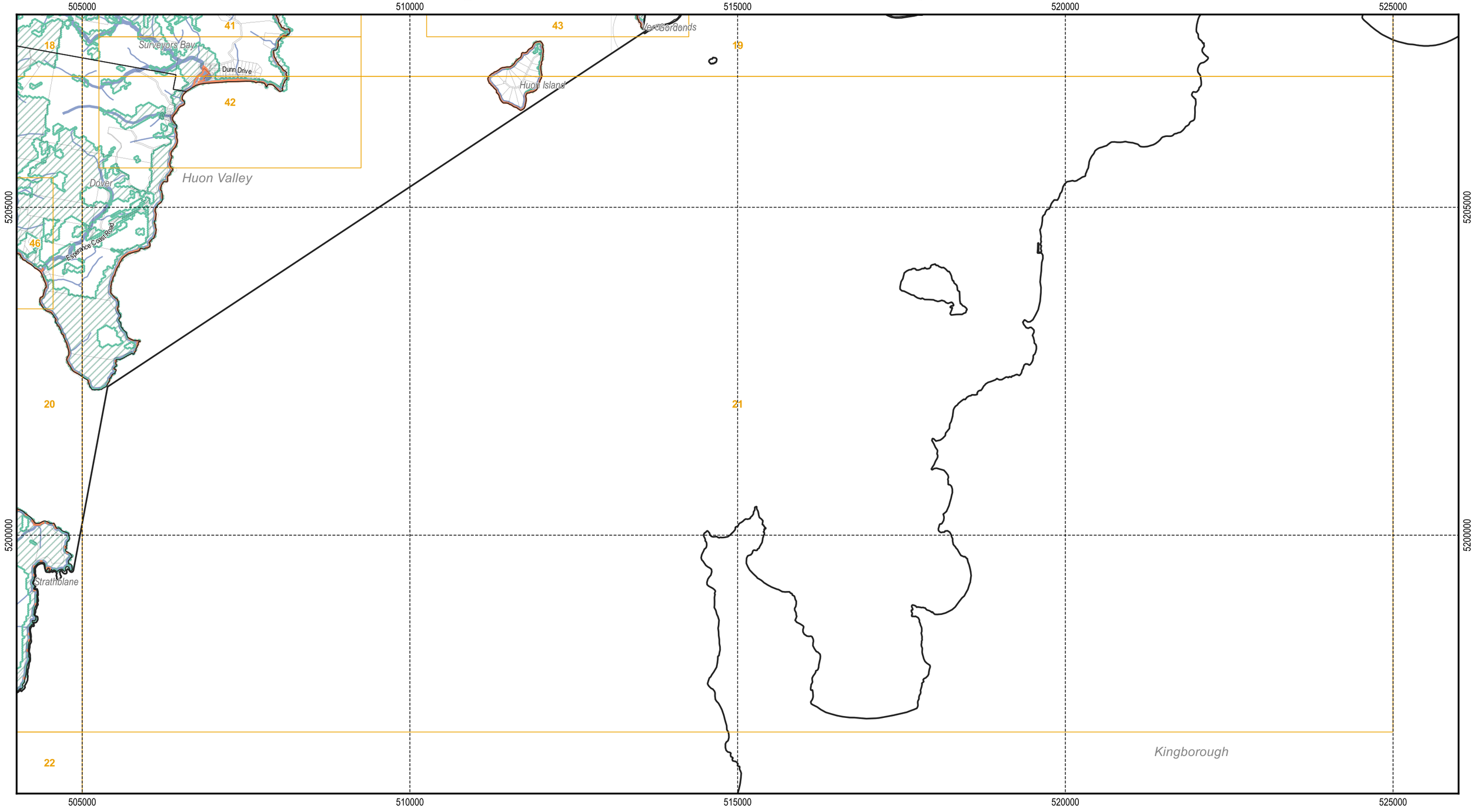


## Legend

- Waterway and coastal protection area
- Future coastal refugia area
- Cadastral parcels
- Priority vegetation area

N

Map 21 of 49

500 1,000 1,500 2,000 2,500 m

Scale: 1:55,000 when printed at A3
Coordinate system: GDA94 MGA Zone 55
Planning data from Huon Valley Council
Base topographic data from the LIST © State of Tasmania
Print Date: 07/12/2021 Cadastre Date: 05/11/2021

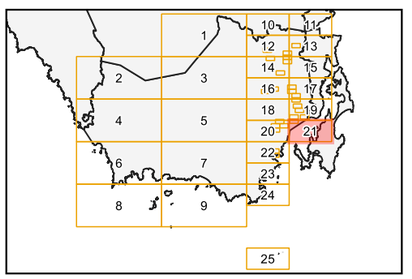

# Tasmanian Planning Scheme - Natural Assets Code: Huon Valley Local Provisions Schedule

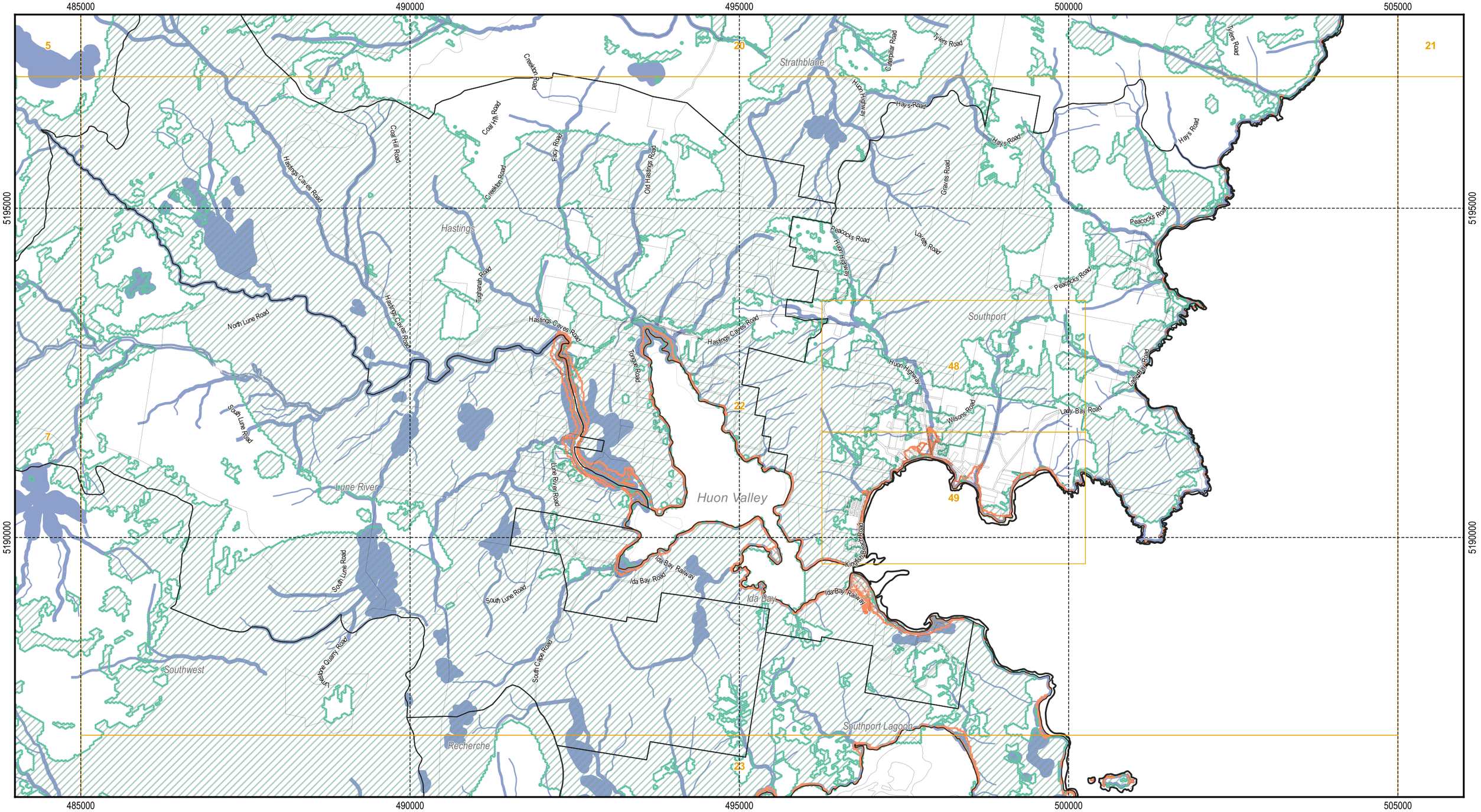


## Legend

- Waterway and coastal protection area
- Future coastal refugia area
- Cadastral parcels
- Priority vegetation area

N

Map 22 of 49

500 1,000 1,500 2,000 2,500 m

Scale: 1:55,000 when printed at A3
Coordinate system: GDA94 MGA Zone 55
Planning data from Huon Valley Council
Base topographic data from the LIST © State of Tasmania
Print Date: 07/12/2021 Cadastre Date: 05/11/2021

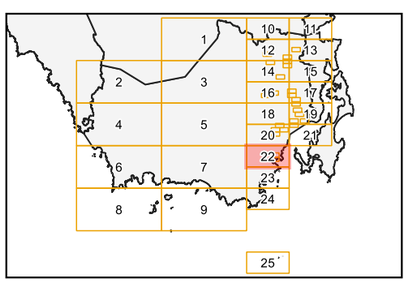

# Tasmanian Planning Scheme - Natural Assets Code: Huon Valley Local Provisions Schedule

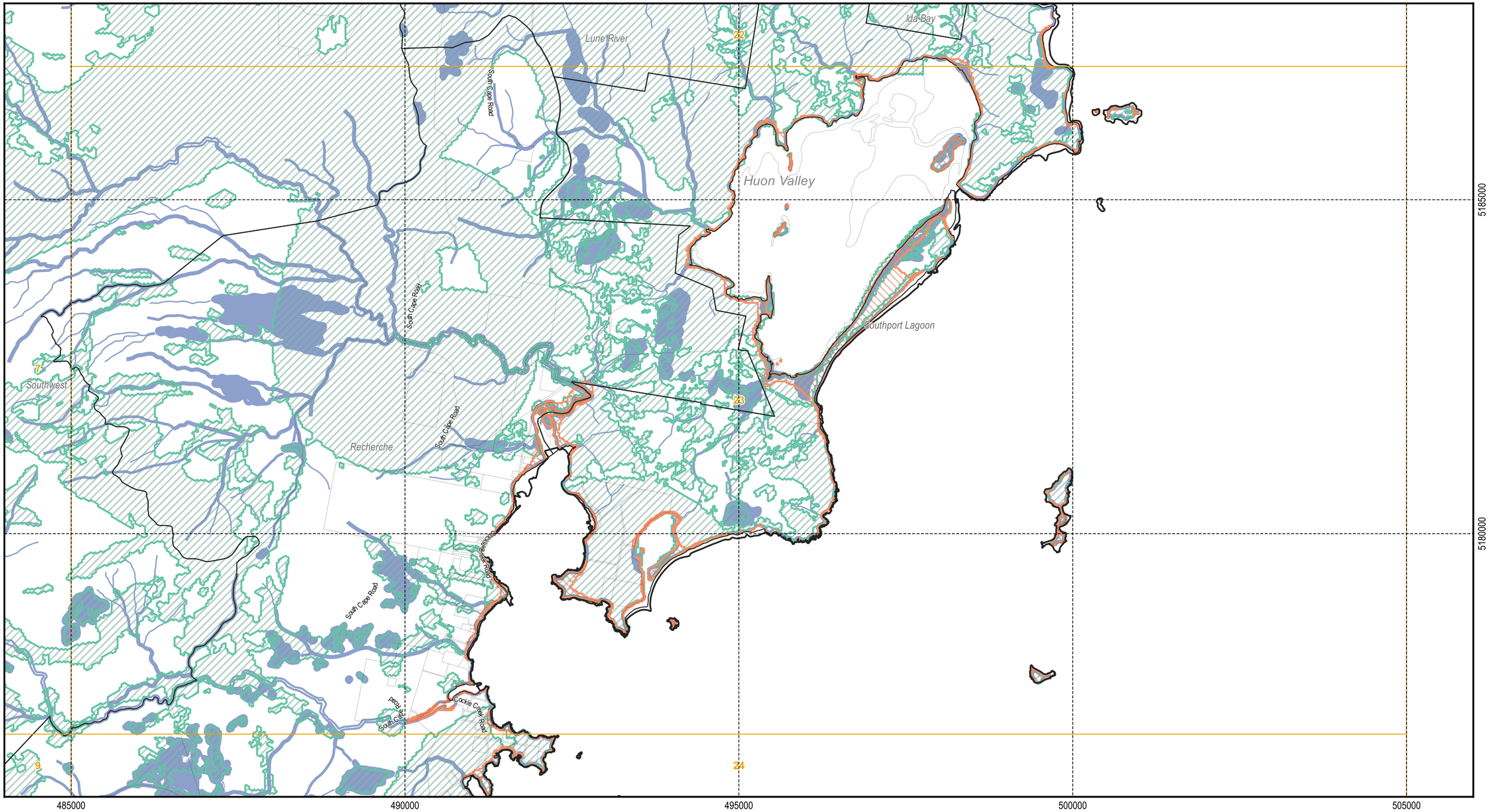


**Legend**

- Waterway and coastal protection area
- Future coastal refugia area
- Priority vegetation area
- Cadastral parcels

N

Map 23 of 49

500 1,000 1,500 2,000 2,500 m

Scale: 1:55,000 when printed at A3
Coordinate system: GDA94 MGA Zone 55
Planning data from Huon Valley Council
Base topographic data from the LIST © State of Tasmania
Print Date: 07/12/2021 Cadastre Date: 05/11/2021

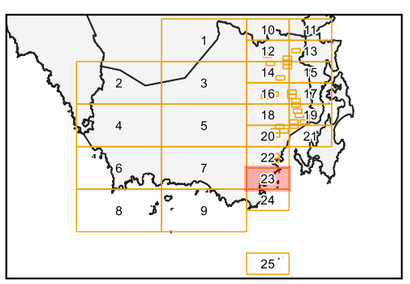

# Tasmanian Planning Scheme - Natural Assets Code: Huon Valley Local Provisions Schedule

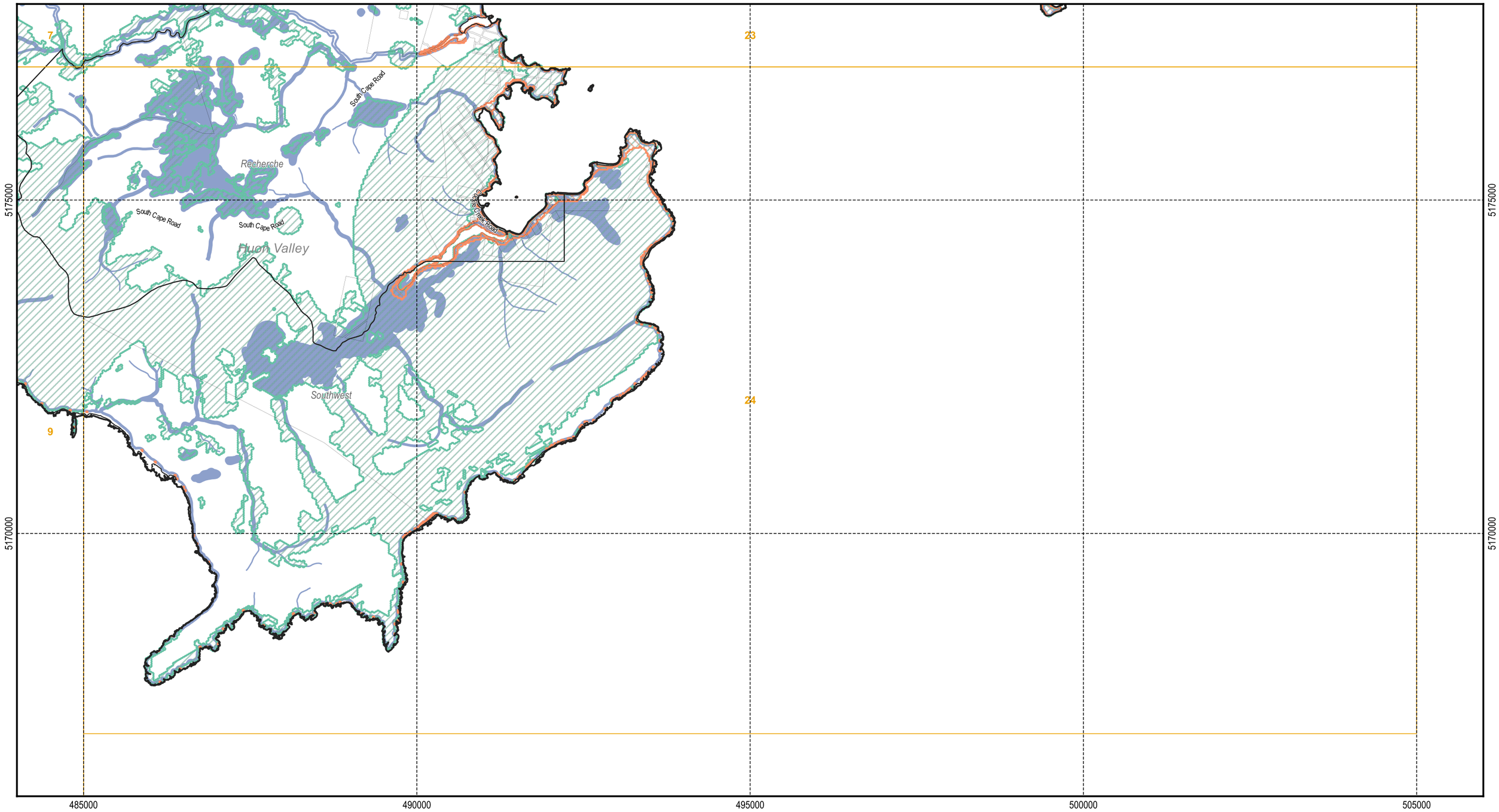


**Legend**

- Waterway and coastal protection area
- Future coastal refugia area
- Priority vegetation area
- Cadastral parcels

N

Map 24 of 49

500 1,000 1,500 2,000 2,500 m

Scale: 1:55,000 when printed at A3
Coordinate system: GDA94 MGA Zone 55
Planning data from Huon Valley Council
Base topographic data from the LIST © State of Tasmania
Print Date: 07/12/2021 Cadastre Date: 05/11/2021

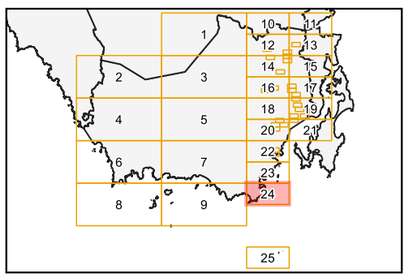

# Tasmanian Planning Scheme - Natural Assets Code: Huon Valley Local Provisions Schedule

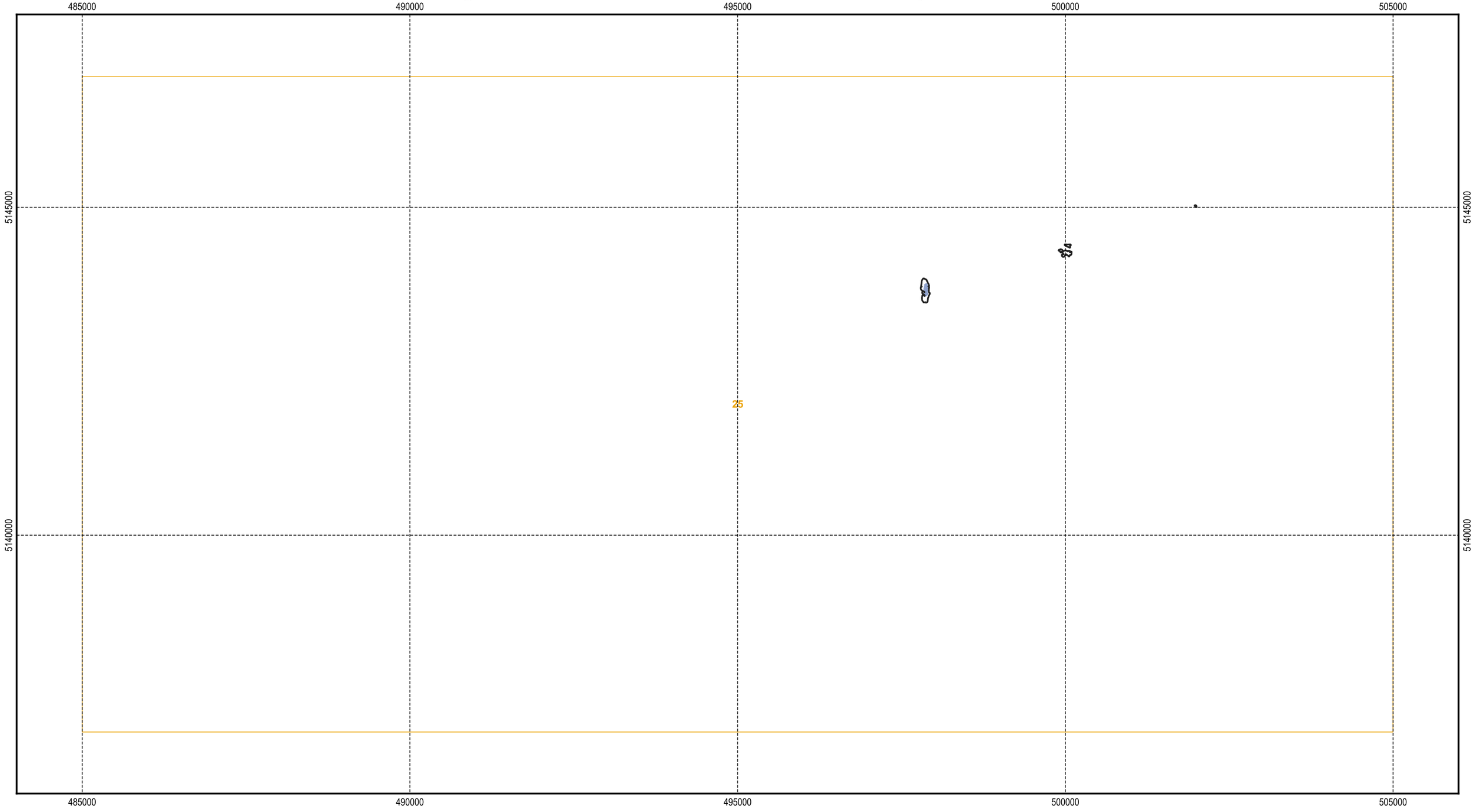


**Legend**

- Waterway and coastal protection area
- Future coastal refugia area
- Cadastral parcels
- Priority vegetation area

N

Map 25 of 49

500 1,000 1,500 2,000 2,500 m

Scale: 1:55,000 when printed at A3
Coordinate system: GDA94 MGA Zone 55
Planning data from Huon Valley Council
Base topographic data from the LIST © State of Tasmania
Print Date: 07/12/2021 Cadastre Date: 05/11/2021

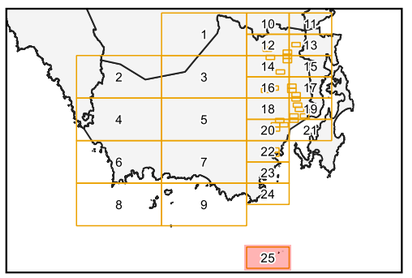

# Tasmanian Planning Scheme - Natural Assets Code: Huon Valley Local Provisions Schedule

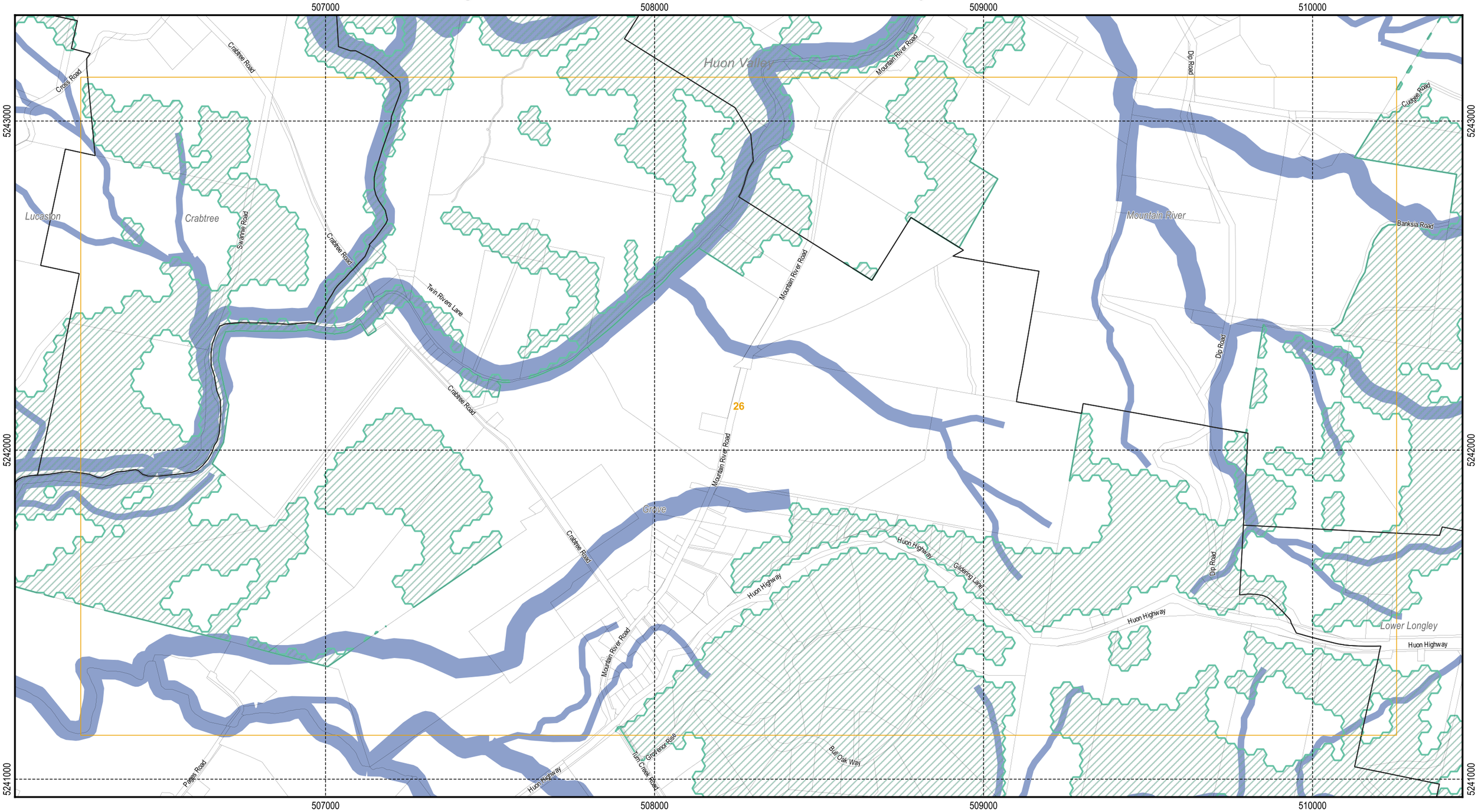


## Legend

- Waterway and coastal protection area
- Future coastal refugia area
- Priority vegetation area
- Cadastral parcels

N

Map 26 of 49

100 200 300 400 500 m

Scale: 1:11,000 when printed at A3
Coordinate system: GDA94 MGA Zone 55
Planning data from Huon Valley Council
Base topographic data from the LIST © State of Tasmania
Print Date: 07/12/2021 Cadastre Date: 05/11/2021

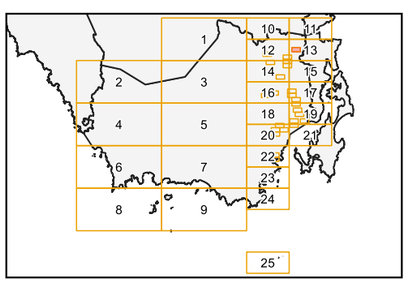

# Tasmanian Planning Scheme - Natural Assets Code: Huon Valley Local Provisions Schedule

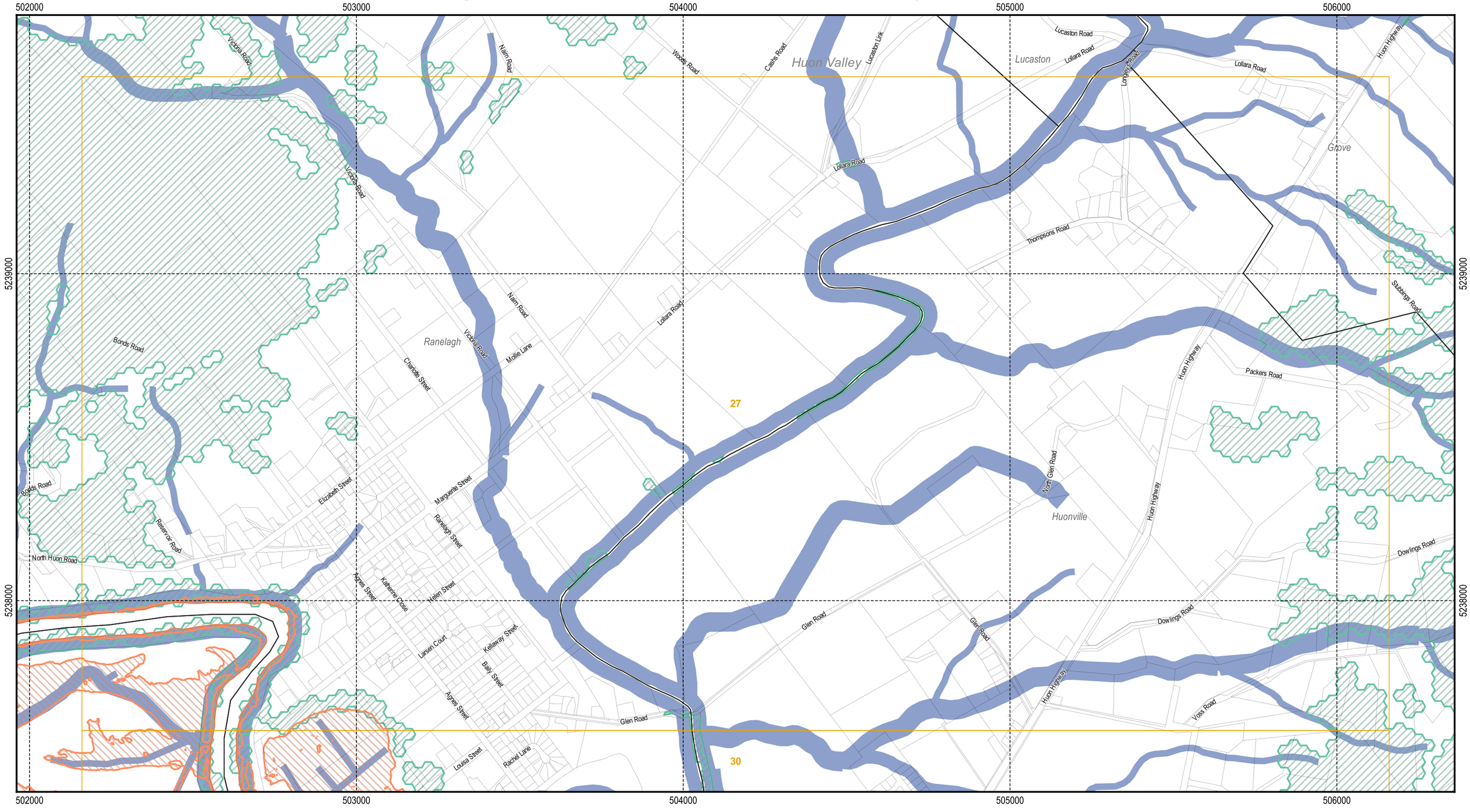


## Legend

- Waterway and coastal protection area
- Future coastal refugia area
- Cadastral parcels
- Priority vegetation area

N

Map 27 of 49

100 200 300 400 500 m

Scale: 1:11,000 when printed at A3
Coordinate system: GDA94 MGA Zone 55
Planning data from Huon Valley Council
Base topographic data from the LIST © State of Tasmania
Print Date: 07/12/2021 Cadastre Date: 05/11/2021

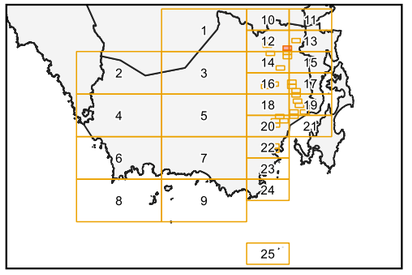

# Tasmanian Planning Scheme - Natural Assets Code: Huon Valley Local Provisions Schedule

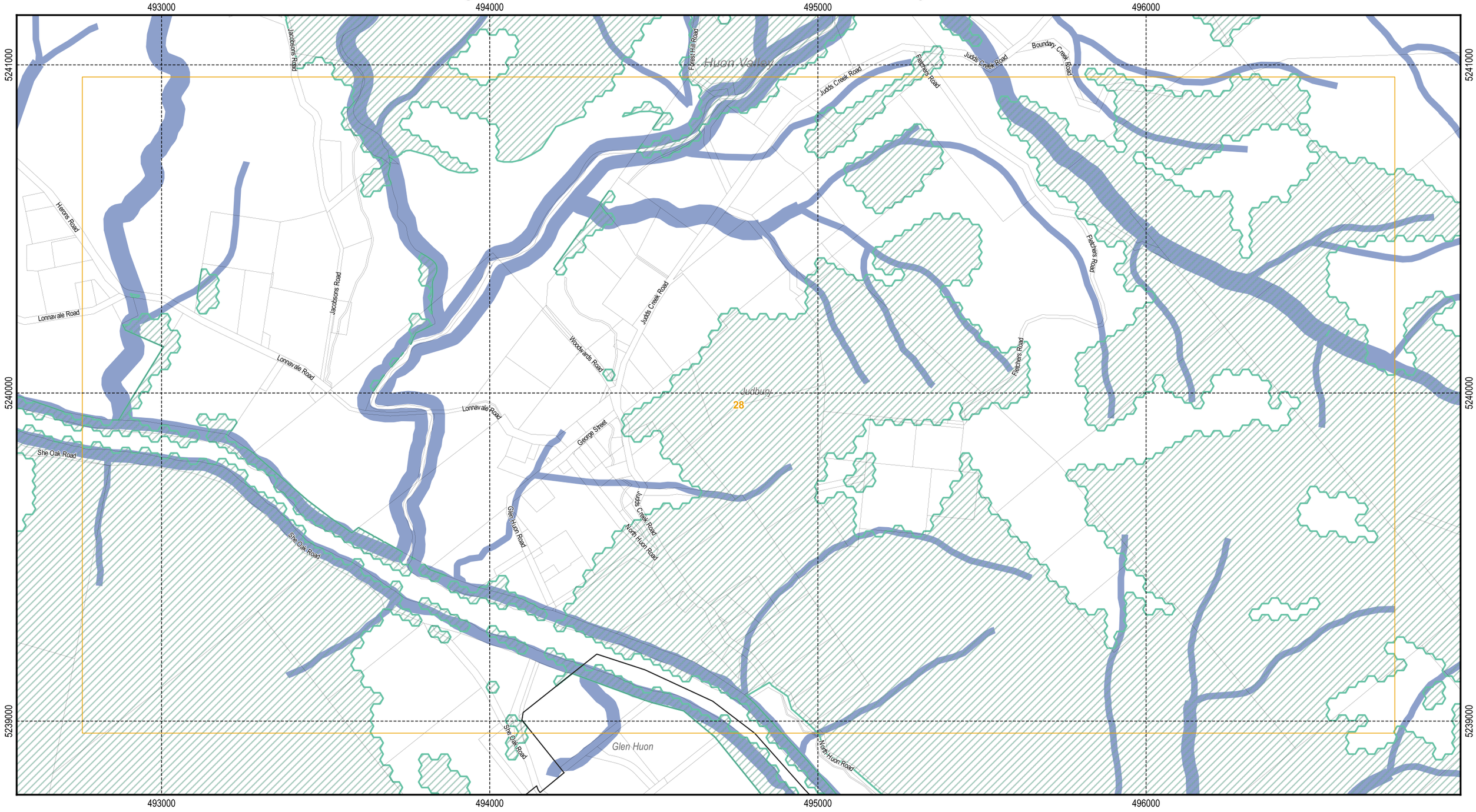


## Legend

- Waterway and coastal protection area
- Future coastal refugia area
- Priority vegetation area
- Cadastral parcels

N

Map 28 of 49

100 200 300 400 500 m

Scale: 1:11,000 when printed at A3
Coordinate system: GDA94 MGA Zone 55
Planning data from Huon Valley Council
Base topographic data from the LIST © State of Tasmania
Print Date: 07/12/2021 Cadastre Date: 05/11/2021

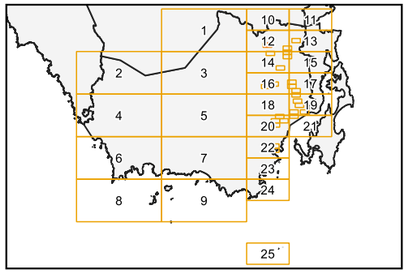

# Tasmanian Planning Scheme - Natural Assets Code: Huon Valley Local Provisions Schedule

494000 495000 496000 497000 498000

5237000 5236000 5235000

Huon Valley
Judbury
Ranelagh
Glen Huon
29

Norms Road
Glen Huon Road
Beldon Road
North Huon Road
Deans Road
Kirks Road
Watsons Road
Seventh Day Road
Sunny Hills Road
Lightwood Creek Road
Tunbridges Road

## Legend

- Waterway and coastal protection area
- Future coastal refugia area
- Priority vegetation area
- Cadastral parcels

N

Map 29 of 49

100 200 300 400 500 m

Scale: 1:11,000 when printed at A3
Coordinate system: GDA94 MGA Zone 55
Planning data from Huon Valley Council
Base topographic data from the LIST © State of Tasmania
Print Date: 07/12/2021 Cadastre Date: 05/11/2021

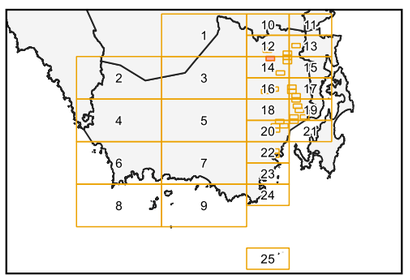

# Tasmanian Planning Scheme - Natural Assets Code: Huon Valley Local Provisions Schedule

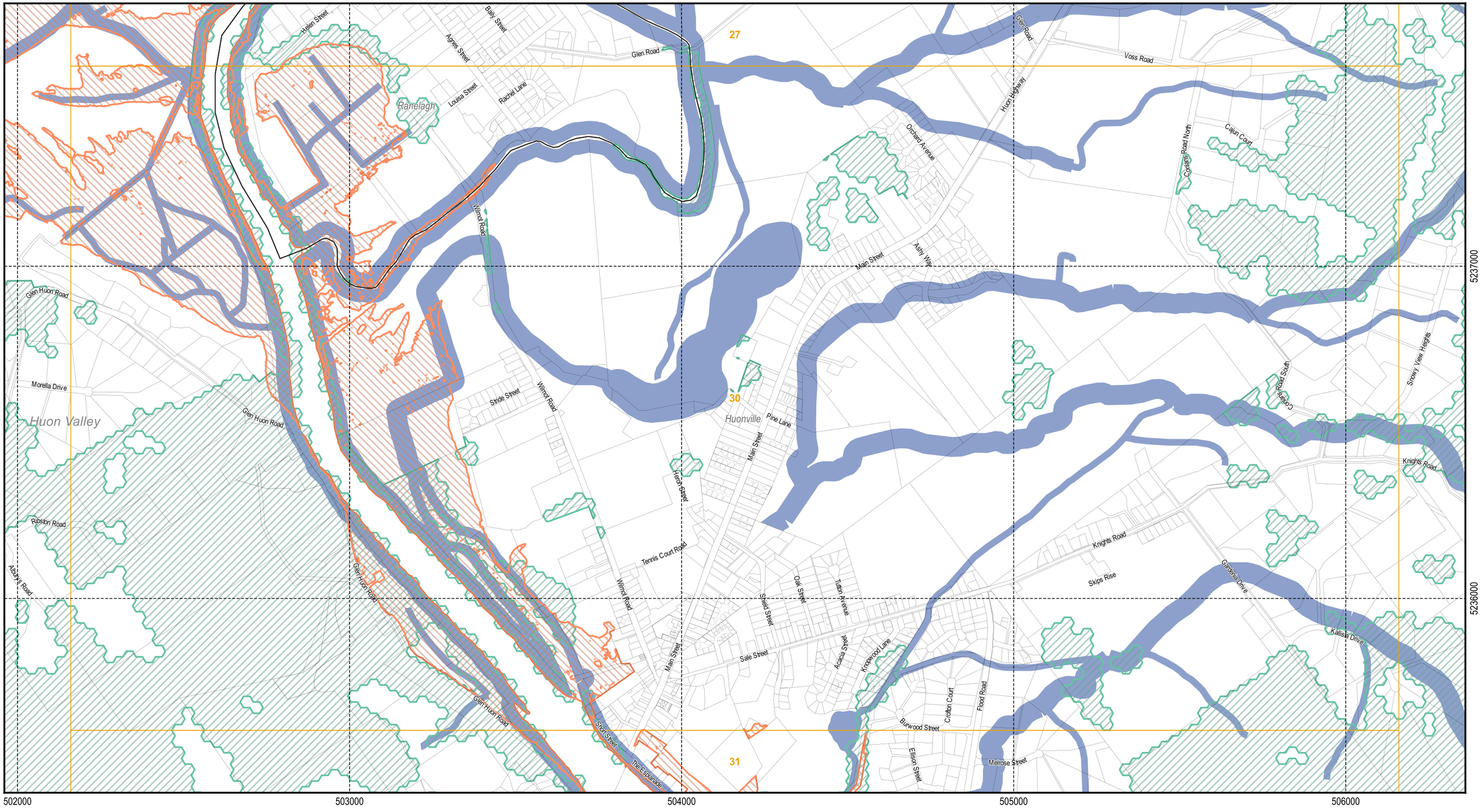


## Legend

- Waterway and coastal protection area
- Future coastal refugia area
- Cadastral parcels
- Priority vegetation area

N

Map 30 of 49

100 200 300 400 500 m

Scale: 1:11,000 when printed at A3
Coordinate system: GDA94 MGA Zone 55
Planning data from Huon Valley Council
Base topographic data from the LIST © State of Tasmania
Print Date: 07/12/2021 Cadastre Date: 05/11/2021

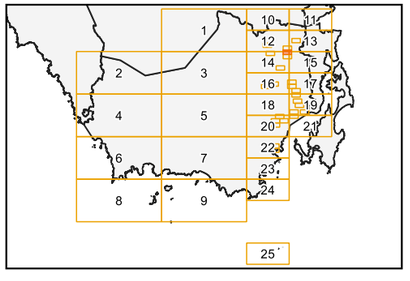

# Tasmanian Planning Scheme - Natural Assets Code: Huon Valley Local Provisions Schedule

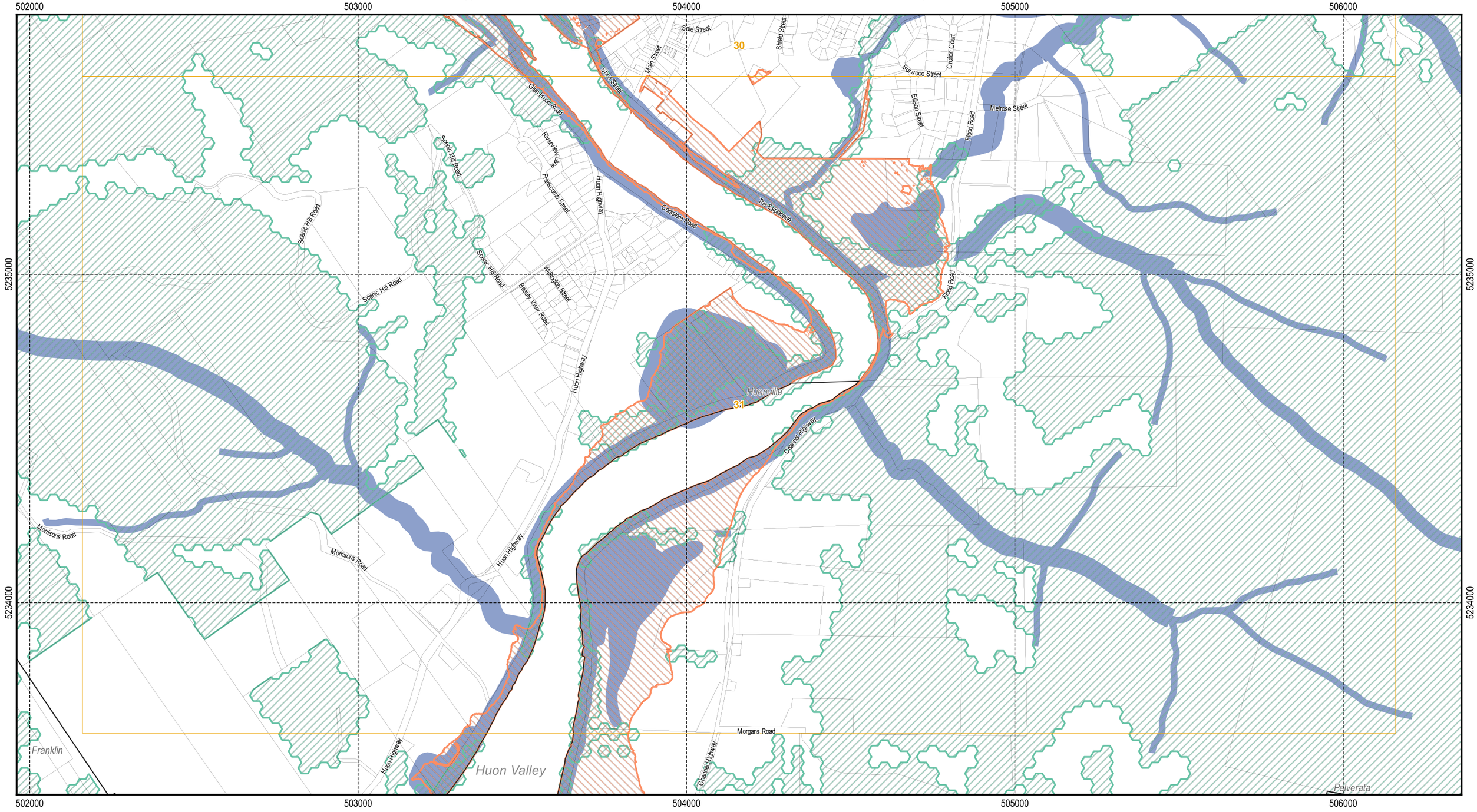


## Legend

- Waterway and coastal protection area
- Future coastal refugia area
- Cadastral parcels
- Priority vegetation area

N

Map 31 of 49

100 200 300 400 500 m

Scale: 1:11,000 when printed at A3
Coordinate system: GDA94 MGA Zone 55
Planning data from Huon Valley Council
Base topographic data from the LIST © State of Tasmania
Print Date: 07/12/2021 Cadastre Date: 05/11/2021

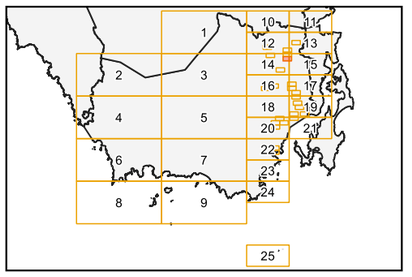

# Tasmanian Planning Scheme - Natural Assets Code: Huon Valley Local Provisions Schedule

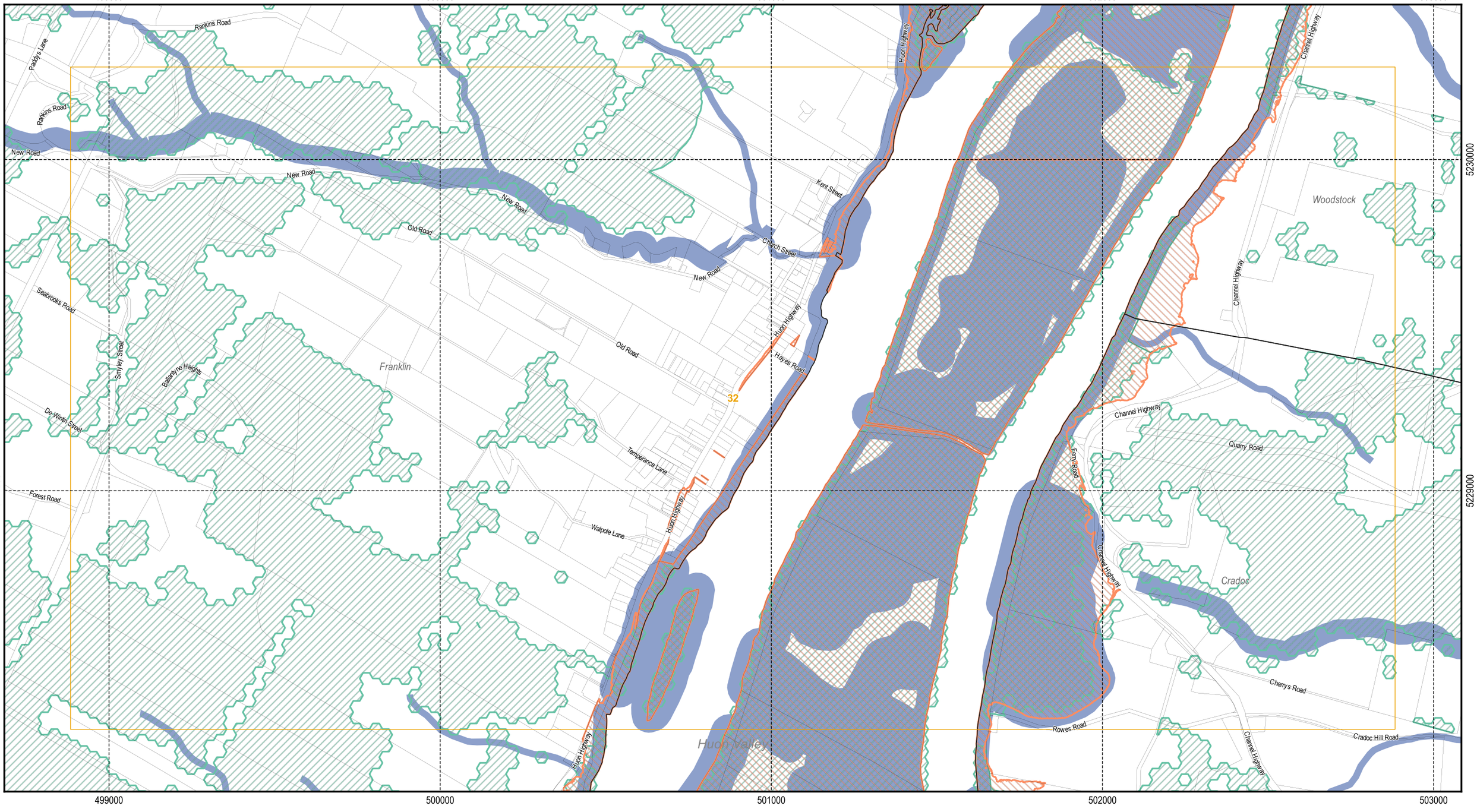


## Legend

- Waterway and coastal protection area
- Future coastal refugia area
- Cadastral parcels
- Priority vegetation area

N

Map 32 of 49

100 200 300 400 500 m

Scale: 1:11,000 when printed at A3
Coordinate system: GDA94 MGA Zone 55
Planning data from Huon Valley Council
Base topographic data from the LIST © State of Tasmania
Print Date: 07/12/2021 Cadastre Date: 05/11/2021

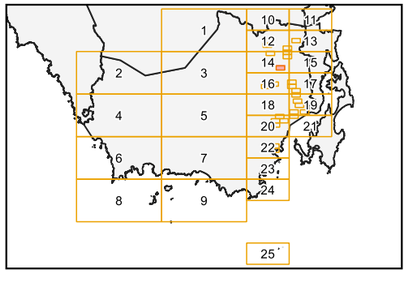

# Tasmanian Planning Scheme - Natural Assets Code: Huon Valley Local Provisions Schedule

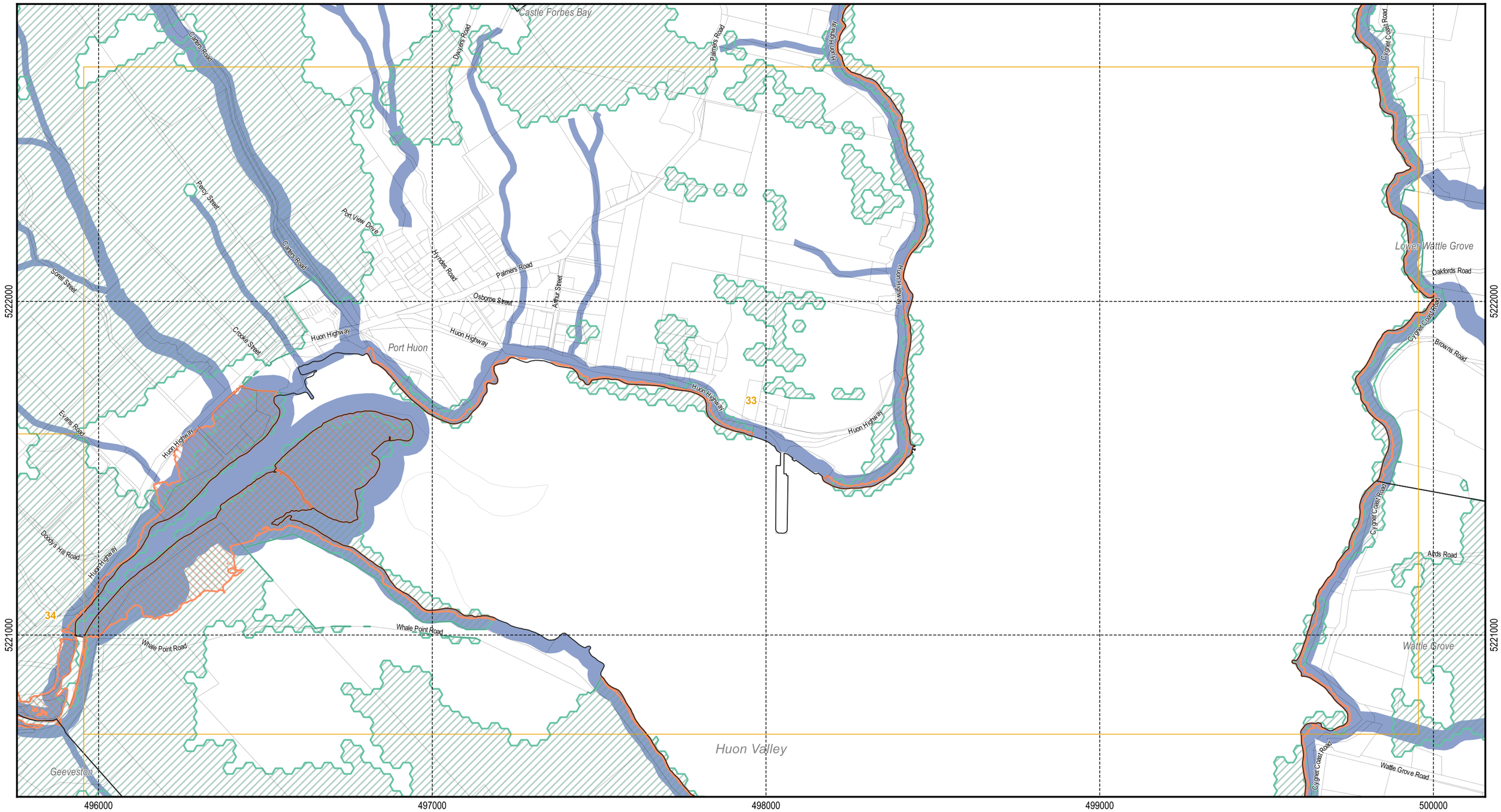


## Legend

- Waterway and coastal protection area
- Future coastal refugia area
- Priority vegetation area
- Cadastral parcels

N

Map 33 of 49

100 200 300 400 500 m

Scale: 1:11,000 when printed at A3
Coordinate system: GDA94 MGA Zone 55
Planning data from Huon Valley Council
Base topographic data from the LIST © State of Tasmania
Print Date: 07/12/2021 Cadastre Date: 05/11/2021

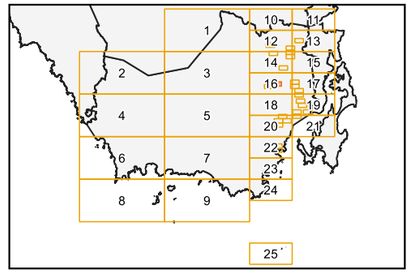

# Tasmanian Planning Scheme - Natural Assets Code: Huon Valley Local Provisions Schedule

492000 493000 494000 495000 496000

5221000 5220000

Howards Road
Wilsons Road
Fourfoot Road
Regans Lane
Arve Road
Judds Hill Road
Cemetery Road
Huon Valley
Port Huon
Doddy's Hill Road
Evans Road
Millen Road
Whale Point Road
33
34
John Street
School Road
Church Street
Brownell Street
William Street
View Street
Huon Highway
Duke Street
Geeveston
Fords Road
Memorial Drive
Kent Street
Hill Street
O'Hallorans Road
Scotts Road
Tasmans Road
Geeves Road
Thurley Road
Knights Road
Kermandie River Road
Rowes Road

## Legend

- Waterway and coastal protection area
- Future coastal refugia area
- Priority vegetation area
- Cadastral parcels

N

Map 34 of 49

100 200 300 400 500 m

Scale: 1:11,000 when printed at A3
Coordinate system: GDA94 MGA Zone 55
Planning data from Huon Valley Council
Base topographic data from the LIST © State of Tasmania
Print Date: 07/12/2021 Cadastre Date: 05/11/2021

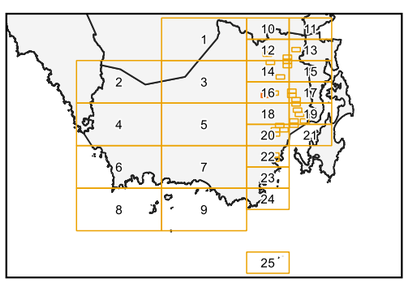

# Tasmanian Planning Scheme - Natural Assets Code: Huon Valley Local Provisions Schedule

505000 506000 507000 508000

5223000 5222000

Huon Valley

Wallace Road
Channel Highway
Dougs Road
Slab Road
Downhams Road
Connors Road
Stevens Road
Rifle Range Road
Cygnet
35
Guys Road
Tobys Hill Road
Devereaux Court
Silver Hill Road
Dances Road
Charles Street
Synnotts Road
Olivichs Road
Fitzpatrick Street
Louisa Street
Mary Street
Garfield Avenue
Frederick Street
George Street
Norris Street
Moore Street
36

## Legend

- Waterway and coastal protection area
- Future coastal refugia area
- Priority vegetation area
- Cadastral parcels

N

Map 35 of 49

100 200 300 400 500 m

Scale: 1:11,000 when printed at A3
Coordinate system: GDA94 MGA Zone 55
Planning data from Huon Valley Council
Base topographic data from the LIST © State of Tasmania
Print Date: 07/12/2021 Cadastre Date: 05/11/2021

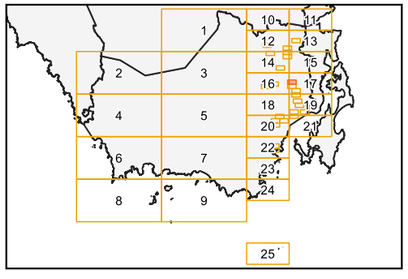

# Tasmanian Planning Scheme - Natural Assets Code: Huon Valley Local Provisions Schedule

505000 506000 507000 508000

5221000 5220000

Olivers Road
Silver Hill Road
Golden Valley Road
Fitzpatrick Street
Louisa Street
Garnfield Avenue
Frederick Street
Toby's Hill Road
Norris Street
Mary Street
Christina Street
Donohoe Street
Emma Street
George Street
O'Connell Close
Thorp Street
Winns Road
Lillies Road
Solly Court
Bridge Court
Charlton Street
Channel Highway
Lourdes Rise
Elizabeth Street
Church Street
Kings Hill Road
Cygnet
Coad Street
Lymington Road
Esplanade Road
Smith Street
Huon Valley
Walle Grove Road
Hollands Road
Jetty Road
Lymington
Forsters Rivulet Road
Nicholls Rivulet Road
Nicholls Rivulet
Pambula Road
Jacobs Road
Henleys Road
Gardners Bay

35 36 37

## Legend

- Waterway and coastal protection area
- Future coastal refugia area
- Cadastral parcels
- Priority vegetation area

N

Map 36 of 49

100 200 300 400 500 m

Scale: 1:11,000 when printed at A3
Coordinate system: GDA94 MGA Zone 55
Planning data from Huon Valley Council
Base topographic data from the LIST © State of Tasmania
Print Date: 07/12/2021 Cadastre Date: 05/11/2021

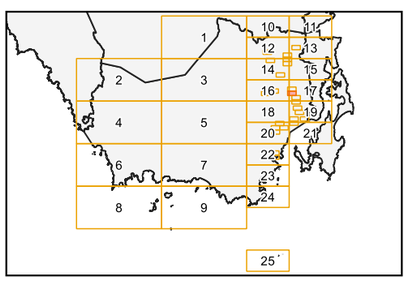

# Tasmanian Planning Scheme - Natural Assets Code: Huon Valley Local Provisions Schedule

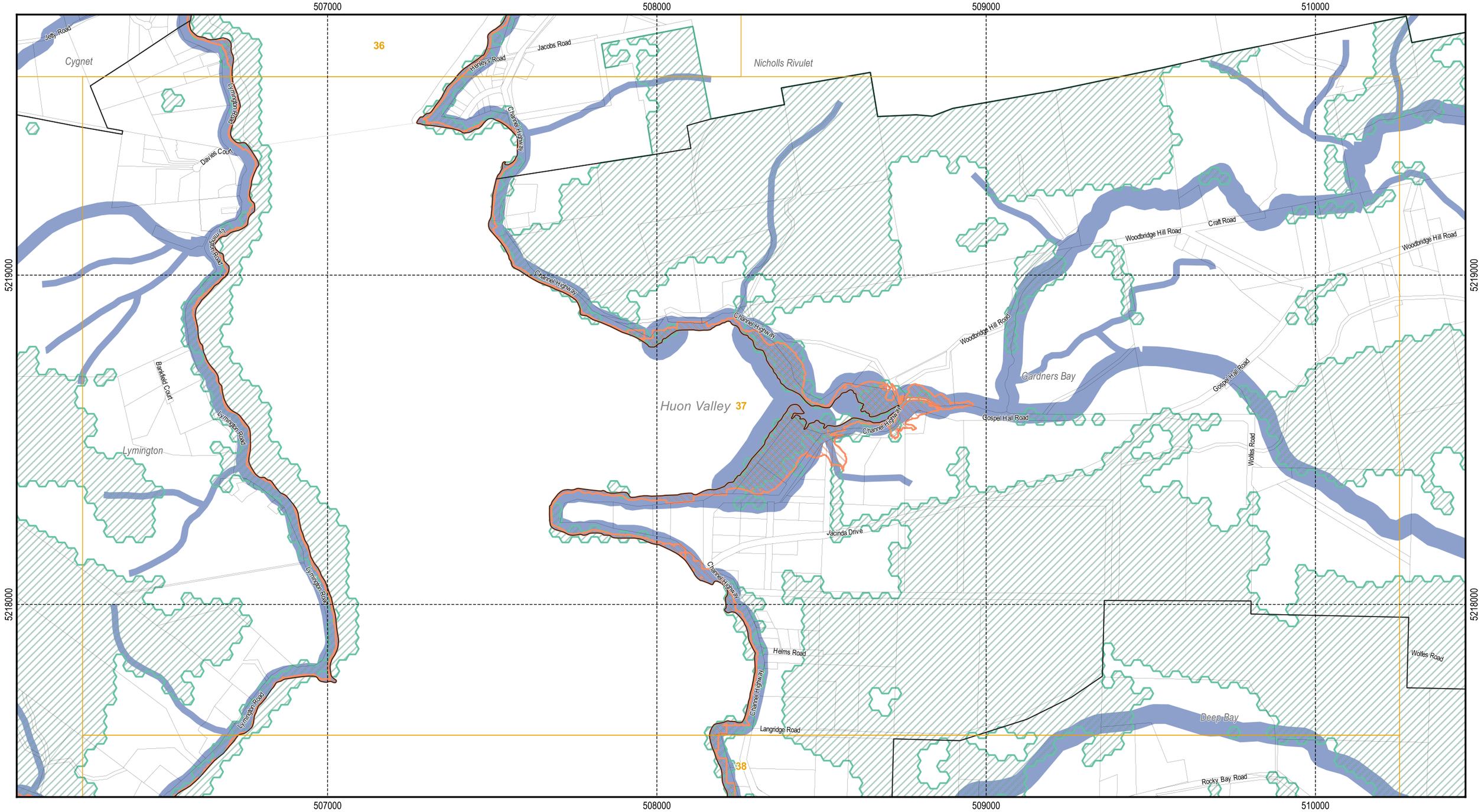


## Legend

- Waterway and coastal protection area
- Future coastal refugia area
- Priority vegetation area
- Cadastral parcels

N

Map 37 of 49

100 200 300 400 500 m

Scale: 1:11,000 when printed at A3
Coordinate system: GDA94 MGA Zone 55
Planning data from Huon Valley Council
Base topographic data from the LIST © State of Tasmania
Print Date: 07/12/2021 Cadastre Date: 05/11/2021

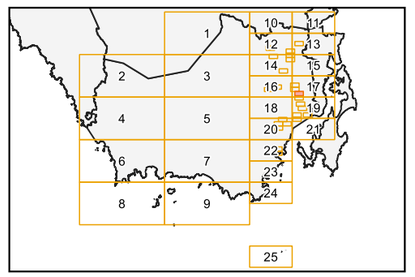

# Tasmanian Planning Scheme - Natural Assets Code: Huon Valley Local Provisions Schedule

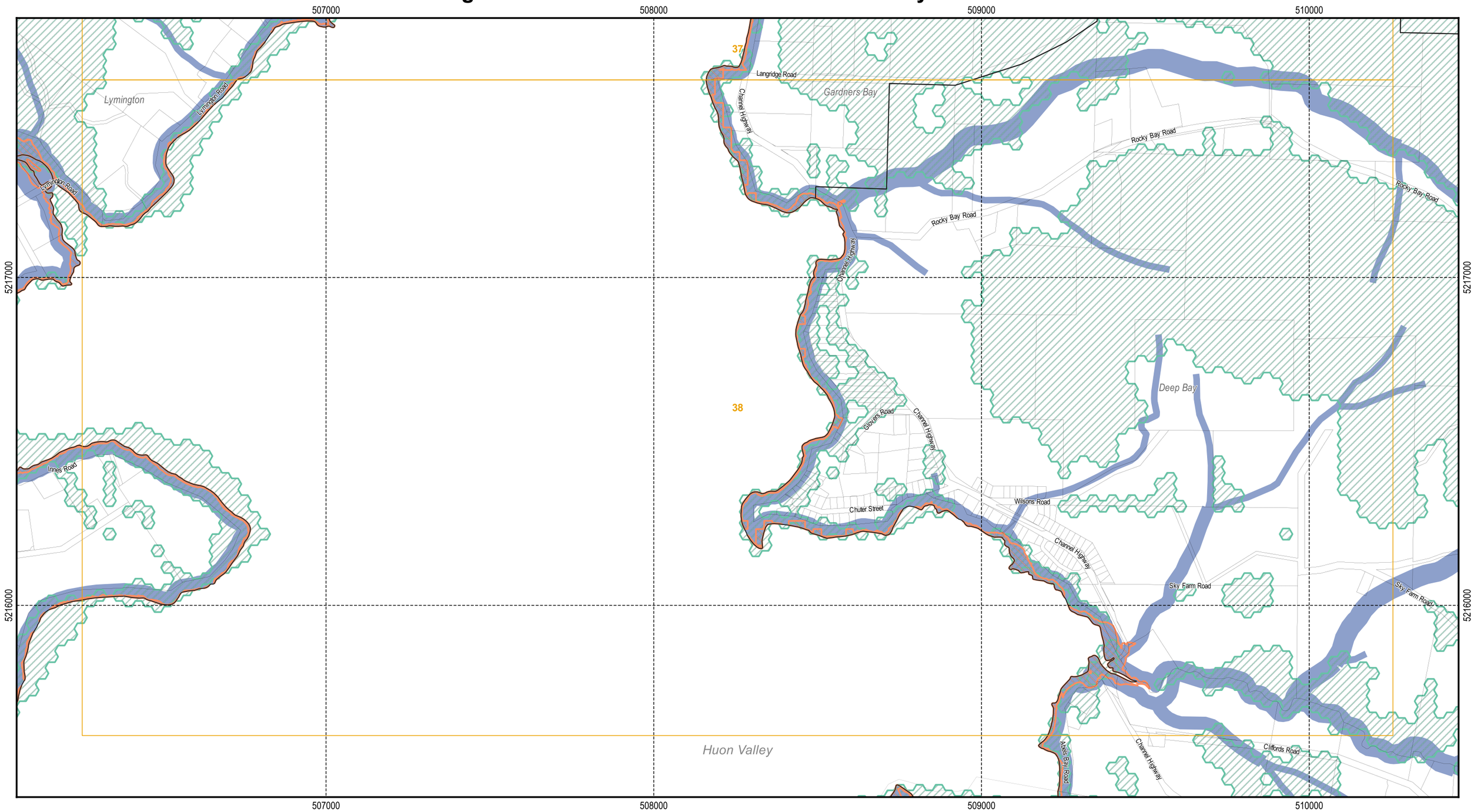


## Legend

- Waterway and coastal protection area
- Future coastal refugia area
- Cadastral parcels
- Priority vegetation area

N

Map 38 of 49

100 200 300 400 500 m

Scale: 1:11,000 when printed at A3
Coordinate system: GDA94 MGA Zone 55
Planning data from Huon Valley Council
Base topographic data from the LIST © State of Tasmania
Print Date: 07/12/2021 Cadastre Date: 05/11/2021

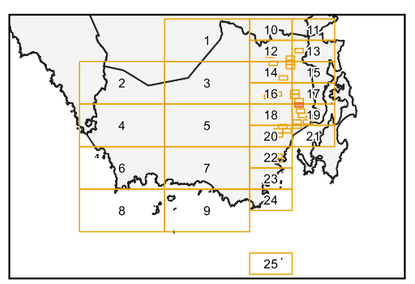

# Tasmanian Planning Scheme - Natural Assets Code: Huon Valley Local Provisions Schedule

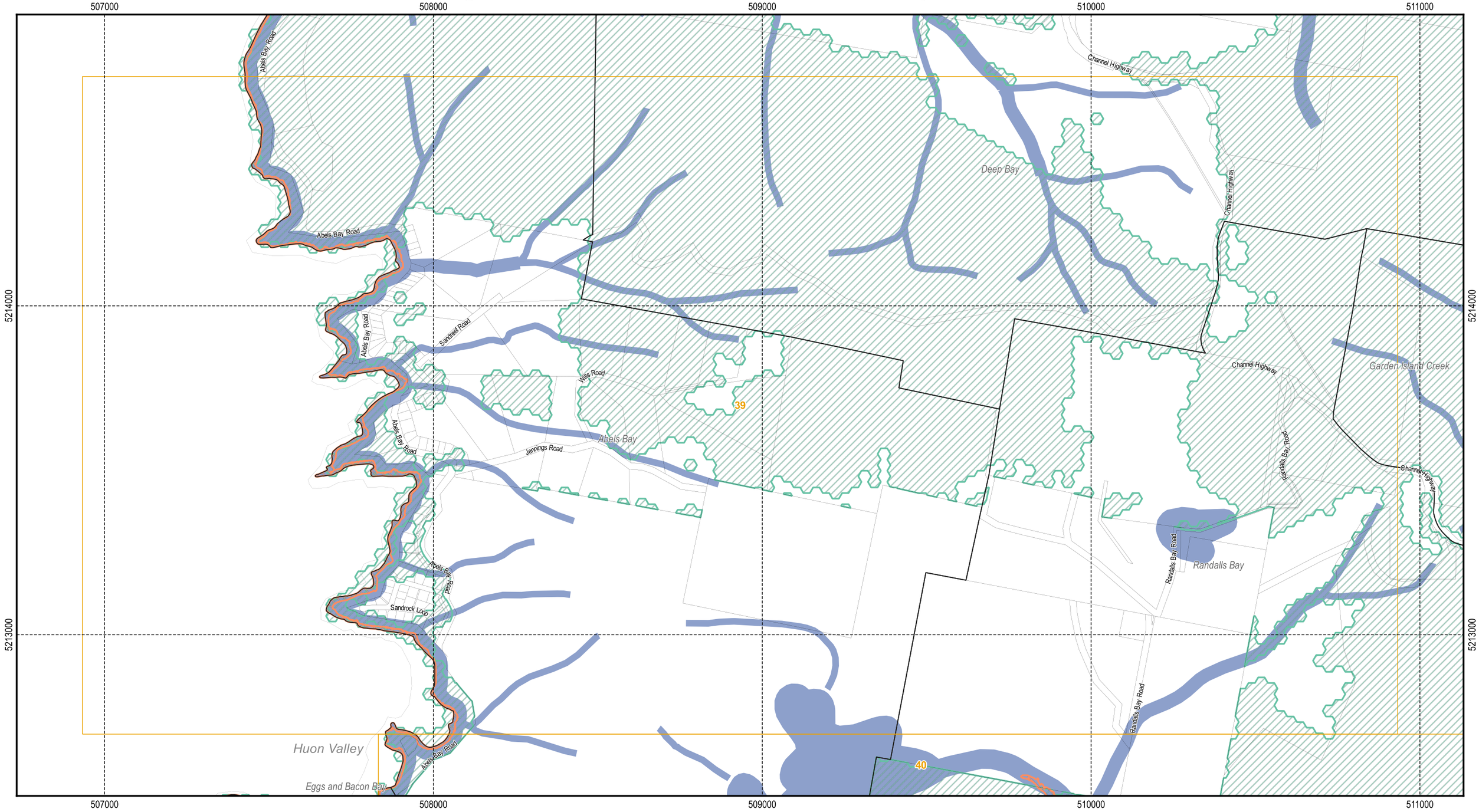


## Legend

- Waterway and coastal protection area
- Future coastal refugia area
- Cadastral parcels
- Priority vegetation area

N

Map 39 of 49

100 200 300 400 500 m

Scale: 1:11,000 when printed at A3
Coordinate system: GDA94 MGA Zone 55
Planning data from Huon Valley Council
Base topographic data from the LIST © State of Tasmania
Print Date: 07/12/2021 Cadastre Date: 05/11/2021

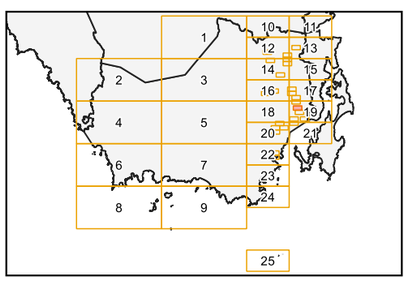

# Tasmanian Planning Scheme - Natural Assets Code: Huon Valley Local Provisions Schedule

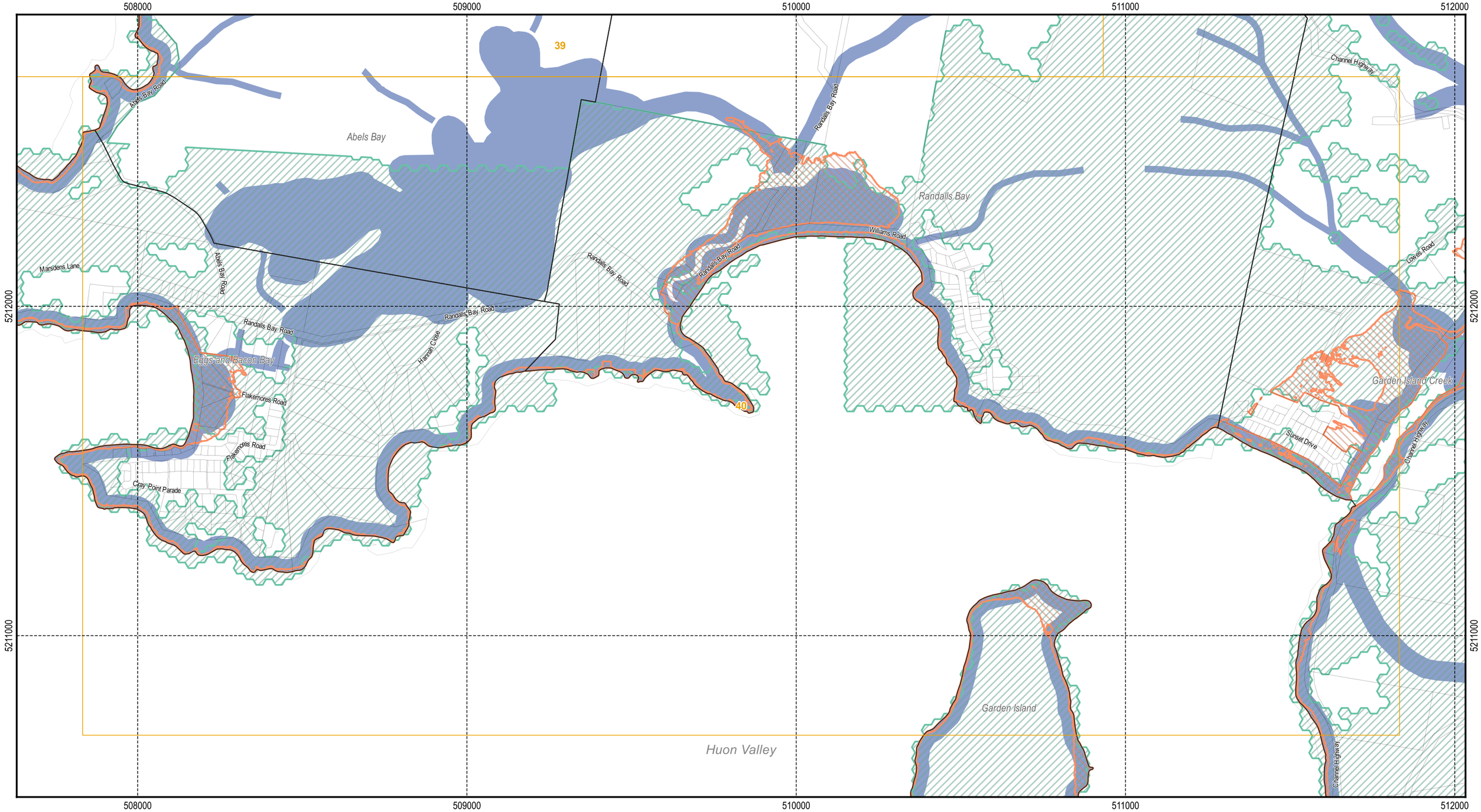


## Legend

- Waterway and coastal protection area
- Future coastal refugia area
- Cadastral parcels
- Priority vegetation area

N

Map 40 of 49

100 200 300 400 500 m

Scale: 1:11,000 when printed at A3
Coordinate system: GDA94 MGA Zone 55
Planning data from Huon Valley Council
Base topographic data from the LIST © State of Tasmania
Print Date: 07/12/2021 Cadastre Date: 05/11/2021

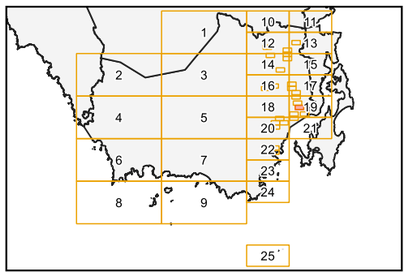

# Tasmanian Planning Scheme - Natural Assets Code: Huon Valley Local Provisions Schedule

506000 507000 508000 509000

5209000 5208000

Huon Valley

Esperance Coast Road

Norris Road

Surveyors Bay

Louis Rise

41

42

## Legend

- Waterway and coastal protection area
- Future coastal refugia area
- Priority vegetation area
- Cadastral parcels

N

Map 41 of 49

100 200 300 400 500 m

Scale: 1:11,000 when printed at A3
Coordinate system: GDA94 MGA Zone 55
Planning data from Huon Valley Council
Base topographic data from the LIST © State of Tasmania
Print Date: 07/12/2021 Cadastre Date: 05/11/2021

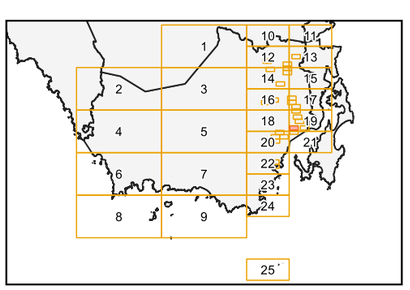

# Tasmanian Planning Scheme - Natural Assets Code: Huon Valley Local Provisions Schedule

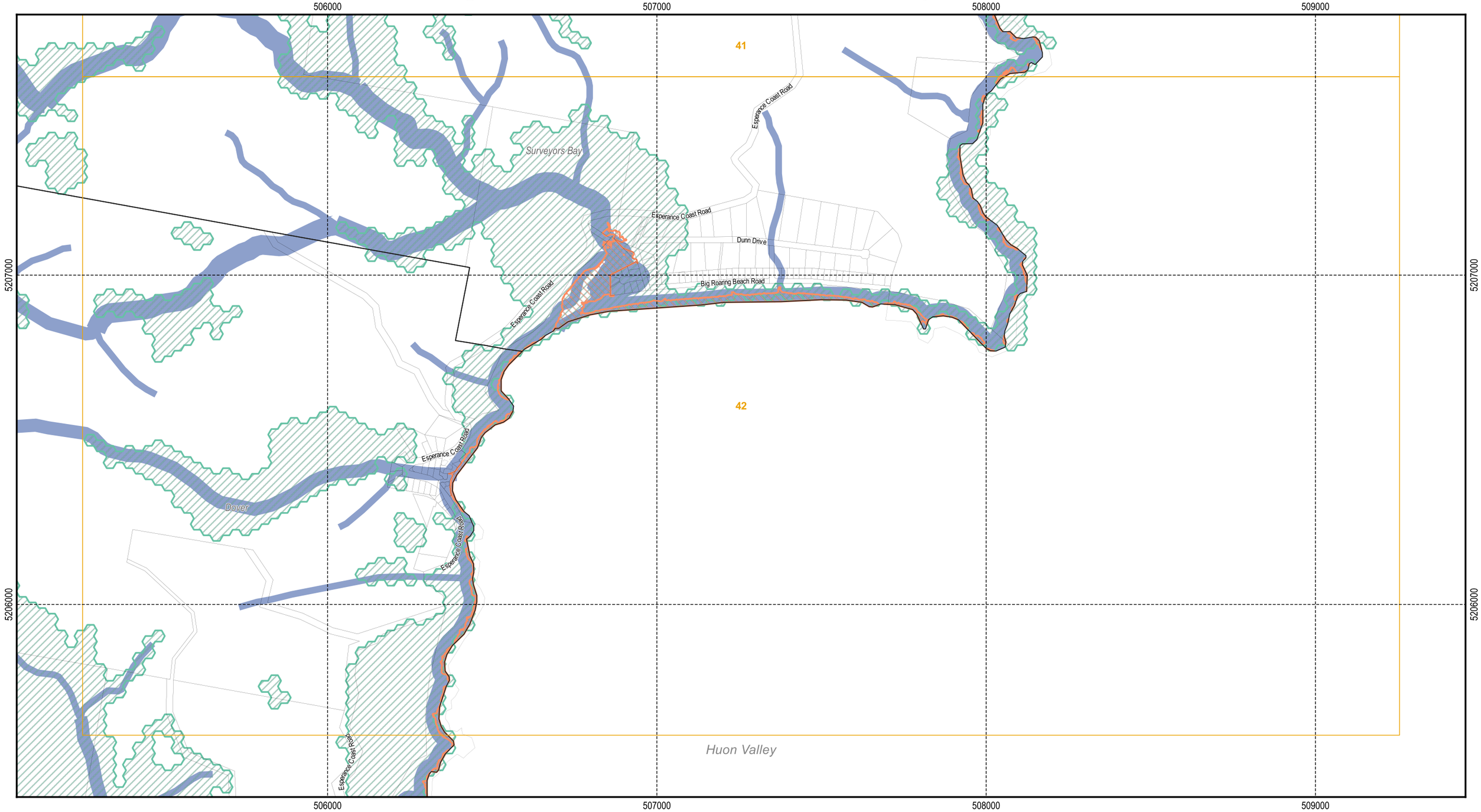


## Legend

- Waterway and coastal protection area
- Future coastal refugia area
- Cadastral parcels
- Priority vegetation area

N

Map 42 of 49

100 200 300 400 500 m

Scale: 1:11,000 when printed at A3
Coordinate system: GDA94 MGA Zone 55
Planning data from Huon Valley Council
Base topographic data from the LIST © State of Tasmania
Print Date: 07/12/2021 Cadastre Date: 05/11/2021

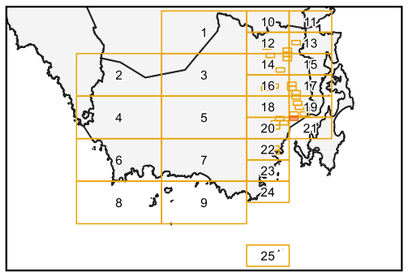

# Tasmanian Planning Scheme - Natural Assets Code: Huon Valley Local Provisions Schedule

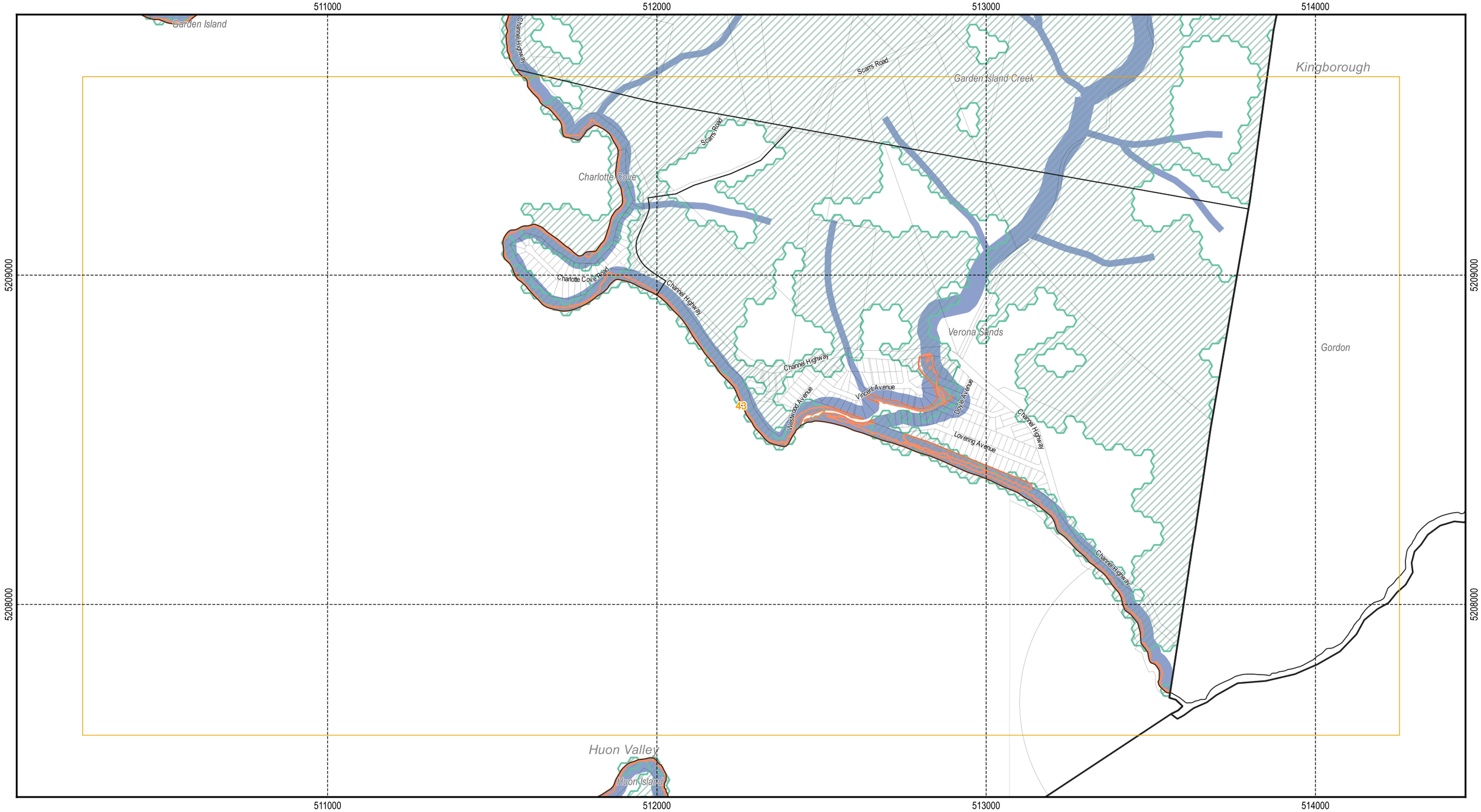


## Legend

- Waterway and coastal protection area
- Future coastal refugia area
- Priority vegetation area
- Cadastral parcels

N

Map 43 of 49

100 200 300 400 500 m

Scale: 1:11,000 when printed at A3
Coordinate system: GDA94 MGA Zone 55
Planning data from Huon Valley Council
Base topographic data from the LIST © State of Tasmania
Print Date: 07/12/2021 Cadastre Date: 05/11/2021

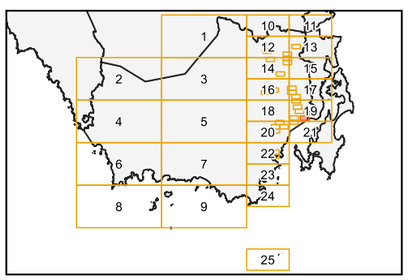

# Tasmanian Planning Scheme - Natural Assets Code: Huon Valley Local Provisions Schedule

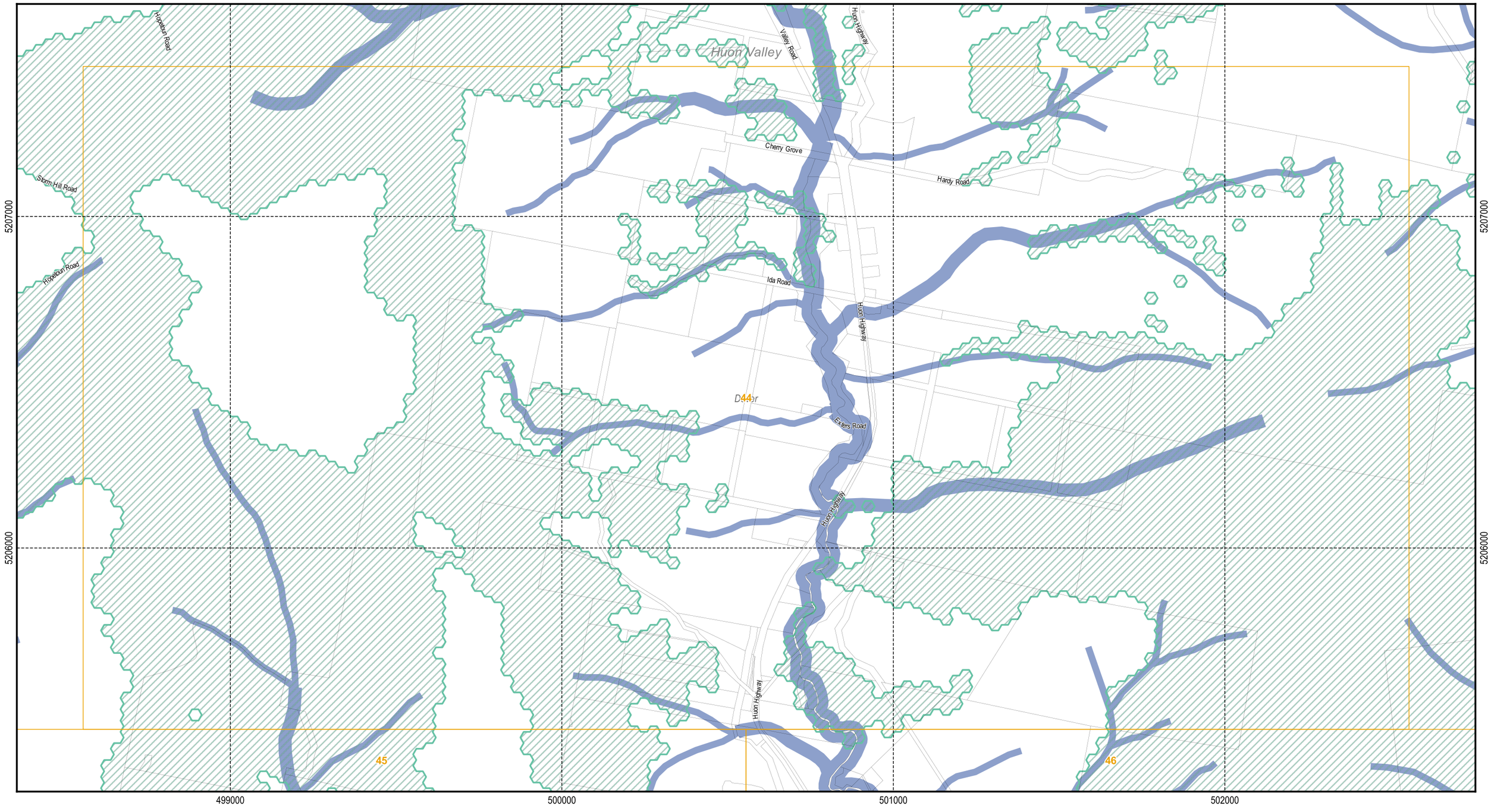


**Legend**

- Waterway and coastal protection area
- Future coastal refugia area
- Cadastral parcels
- Priority vegetation area

N

Map 44 of 49

100 200 300 400 500 m

Scale: 1:11,000 when printed at A3
Coordinate system: GDA94 MGA Zone 55
Planning data from Huon Valley Council
Base topographic data from the LIST © State of Tasmania
Print Date: 07/12/2021 Cadastre Date: 05/11/2021

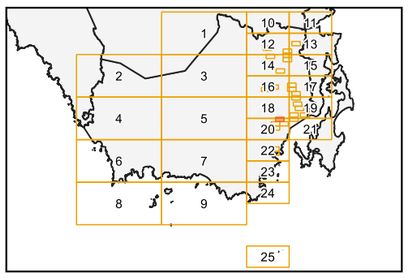

# Tasmanian Planning Scheme - Natural Assets Code: Huon Valley Local Provisions Schedule

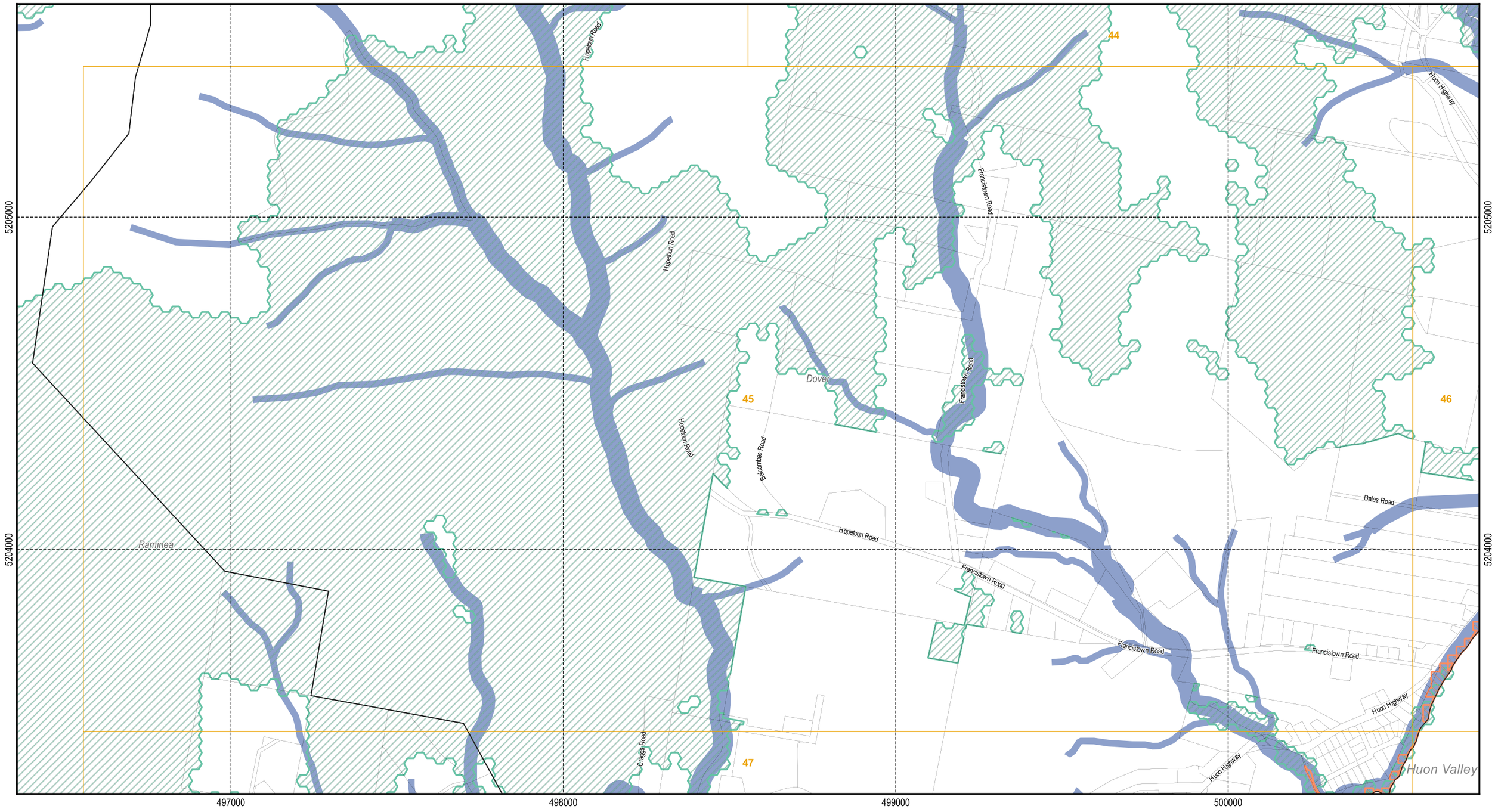


**Legend**

- Waterway and coastal protection area
- Future coastal refugia area
- Cadastral parcels
- Priority vegetation area

N

Map 45 of 49

100 200 300 400 500 m

Scale: 1:11,000 when printed at A3
Coordinate system: GDA94 MGA Zone 55
Planning data from Huon Valley Council
Base topographic data from the LIST © State of Tasmania
Print Date: 07/12/2021 Cadastre Date: 05/11/2021

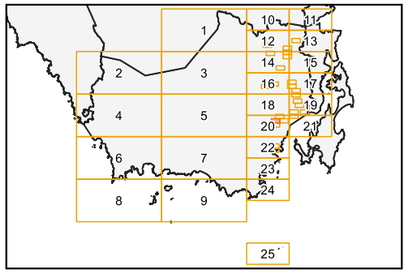

# Tasmanian Planning Scheme - Natural Assets Code: Huon Valley Local Provisions Schedule

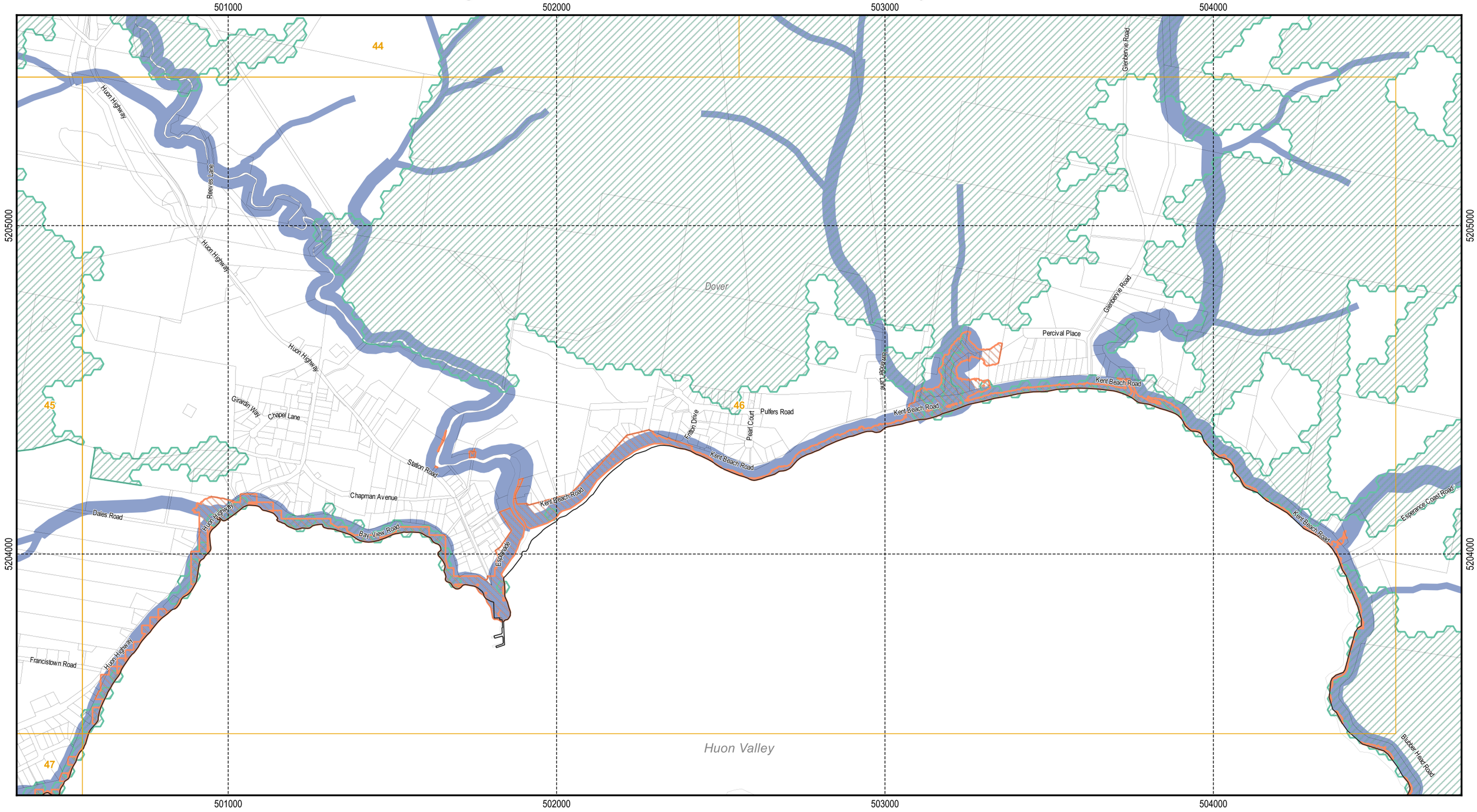


## Legend

- Waterway and coastal protection area
- Future coastal refugia area
- Cadastral parcels
- Priority vegetation area

N

Map 46 of 49

100 200 300 400 500 m

Scale: 1:11,000 when printed at A3
Coordinate system: GDA94 MGA Zone 55
Planning data from Huon Valley Council
Base topographic data from the LIST © State of Tasmania
Print Date: 07/12/2021 Cadastre Date: 05/11/2021

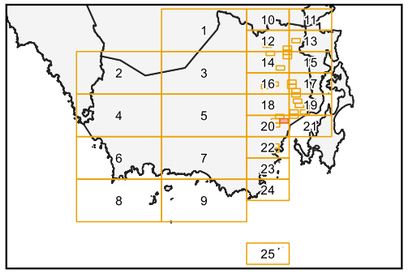

# Tasmanian Planning Scheme - Natural Assets Code: Huon Valley Local Provisions Schedule

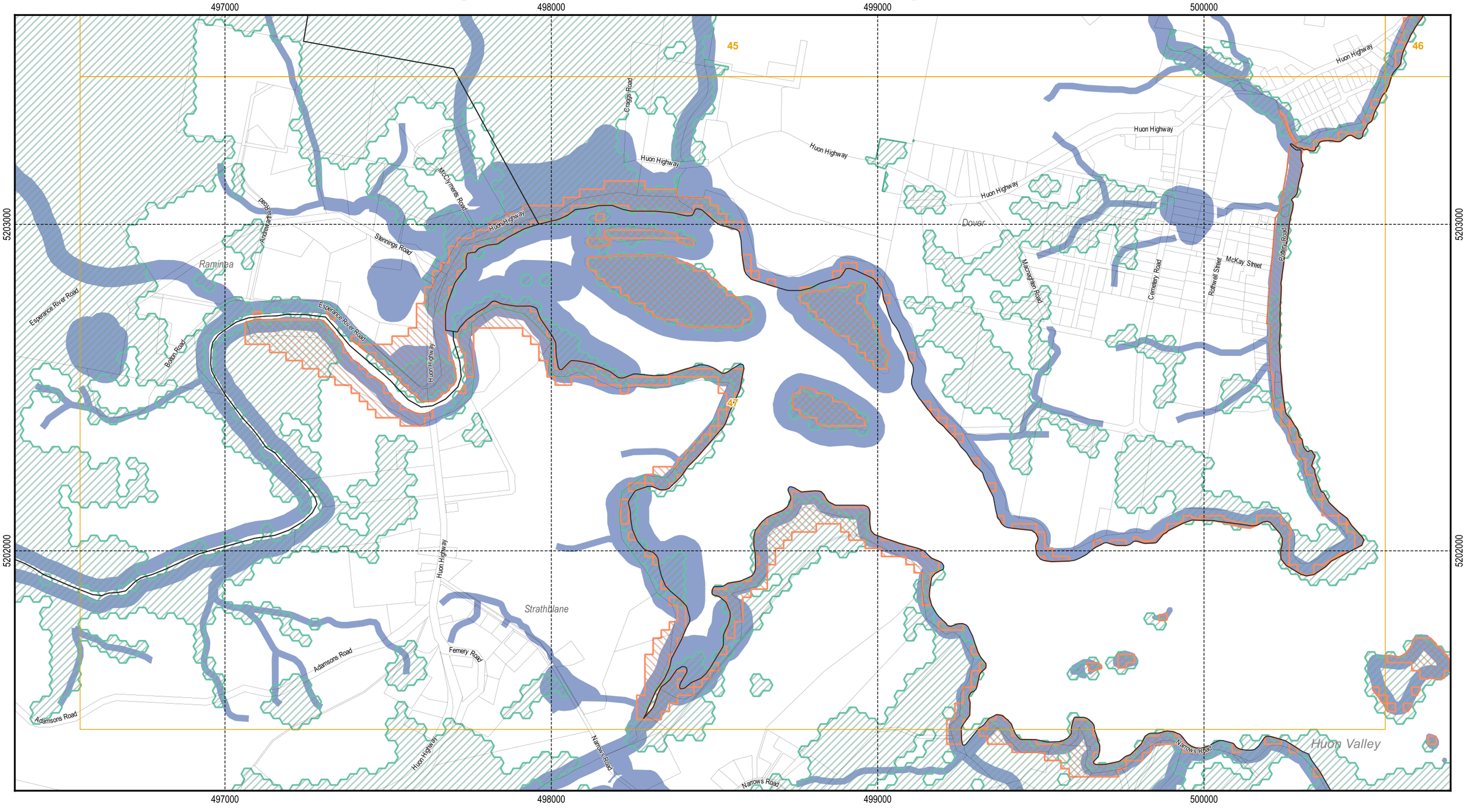


## Legend

- Waterway and coastal protection area
- Future coastal refugia area
- Priority vegetation area
- Cadastral parcels

N

Map 47 of 49

100 200 300 400 500 m

Scale: 1:11,000 when printed at A3
Coordinate system: GDA94 MGA Zone 55
Planning data from Huon Valley Council
Base topographic data from the LIST © State of Tasmania
Print Date: 07/12/2021 Cadastre Date: 05/11/2021

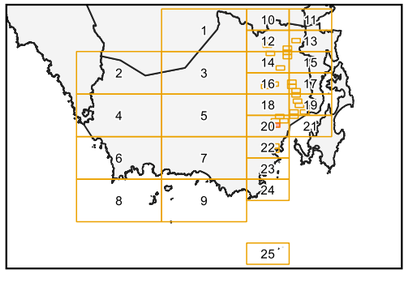

# Tasmanian Planning Scheme - Natural Assets Code: Huon Valley Local Provisions Schedule

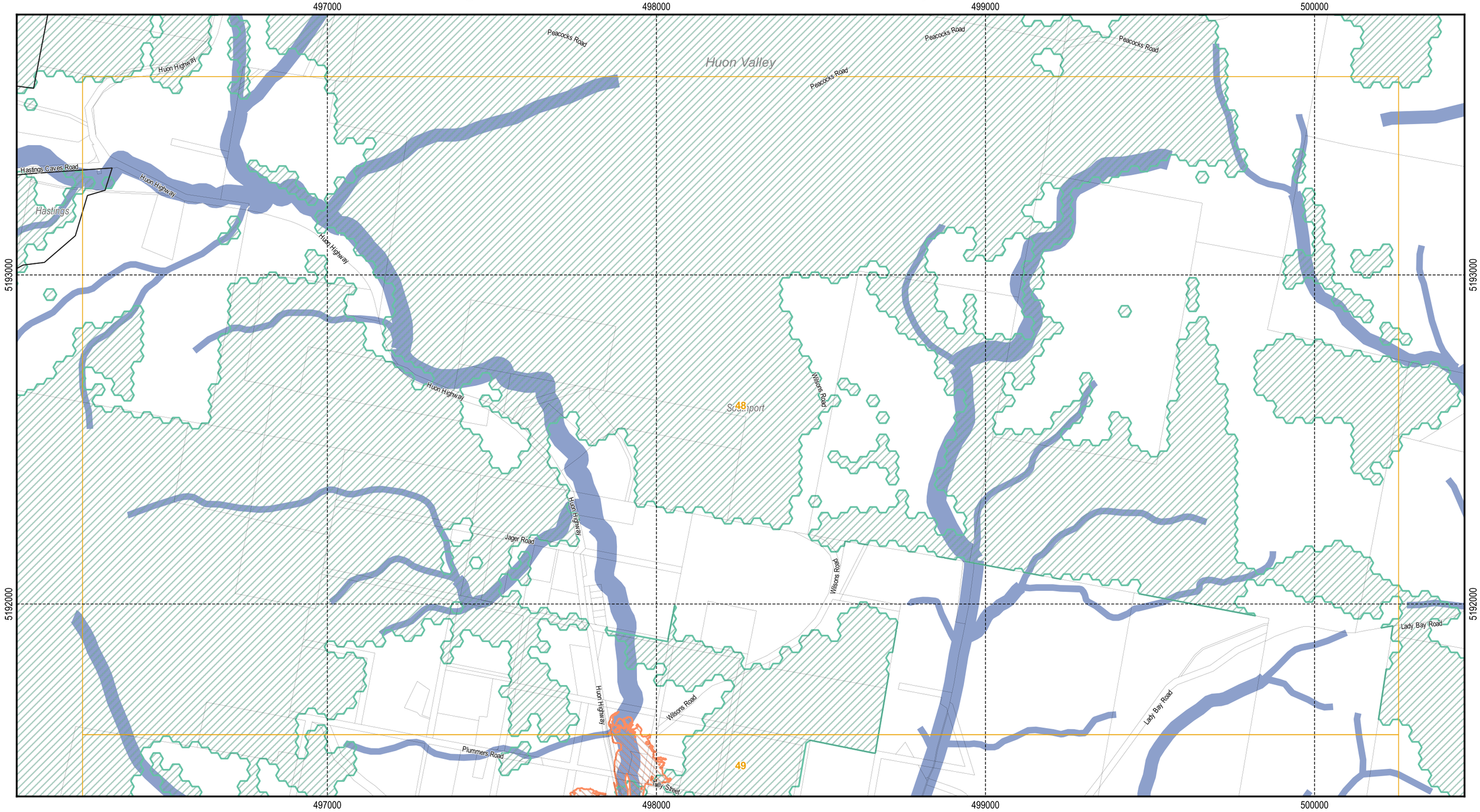


**Legend**

- Waterway and coastal protection area
- Future coastal refugia area
- Priority vegetation area
- Cadastral parcels

N

Map 48 of 49

100 200 300 400 500 m

Scale: 1:11,000 when printed at A3
Coordinate system: GDA94 MGA Zone 55
Planning data from Huon Valley Council
Base topographic data from the LIST © State of Tasmania
Print Date: 07/12/2021 Cadastre Date: 05/11/2021

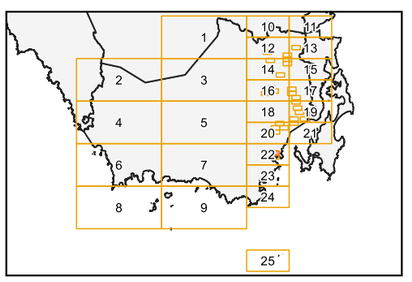

# Tasmanian Planning Scheme - Natural Assets Code: Huon Valley Local Provisions Schedule

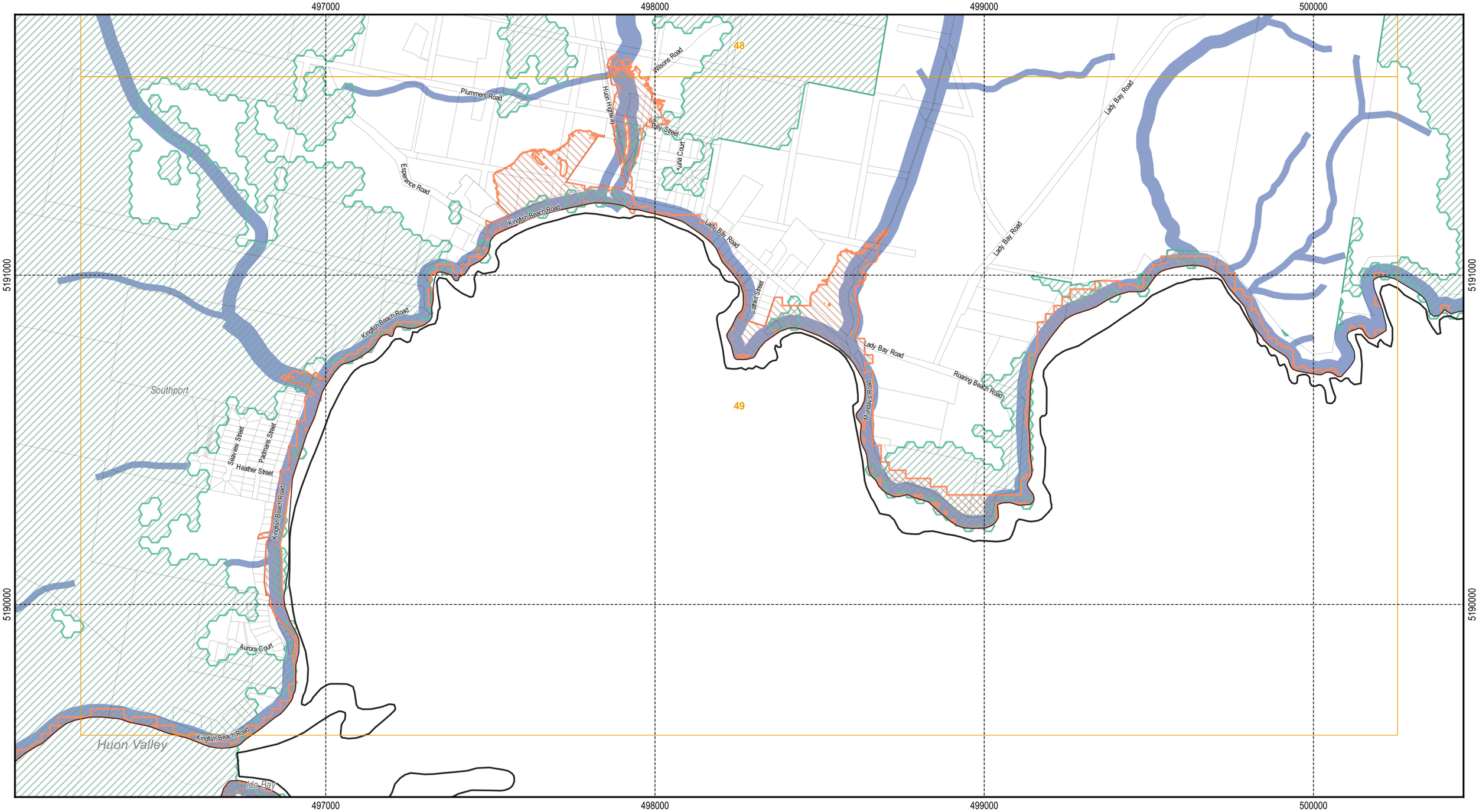


**Legend**

- Waterway and coastal protection area
- Future coastal refugia area
- Cadastral parcels
- Priority vegetation area

N

Map 49 of 49

100 200 300 400 500 m

Scale: 1:11,000 when printed at A3
Coordinate system: GDA94 MGA Zone 55
Planning data from Huon Valley Council
Base topographic data from the LIST © State of Tasmania
Print Date: 07/12/2021 Cadastre Date: 05/11/2021

