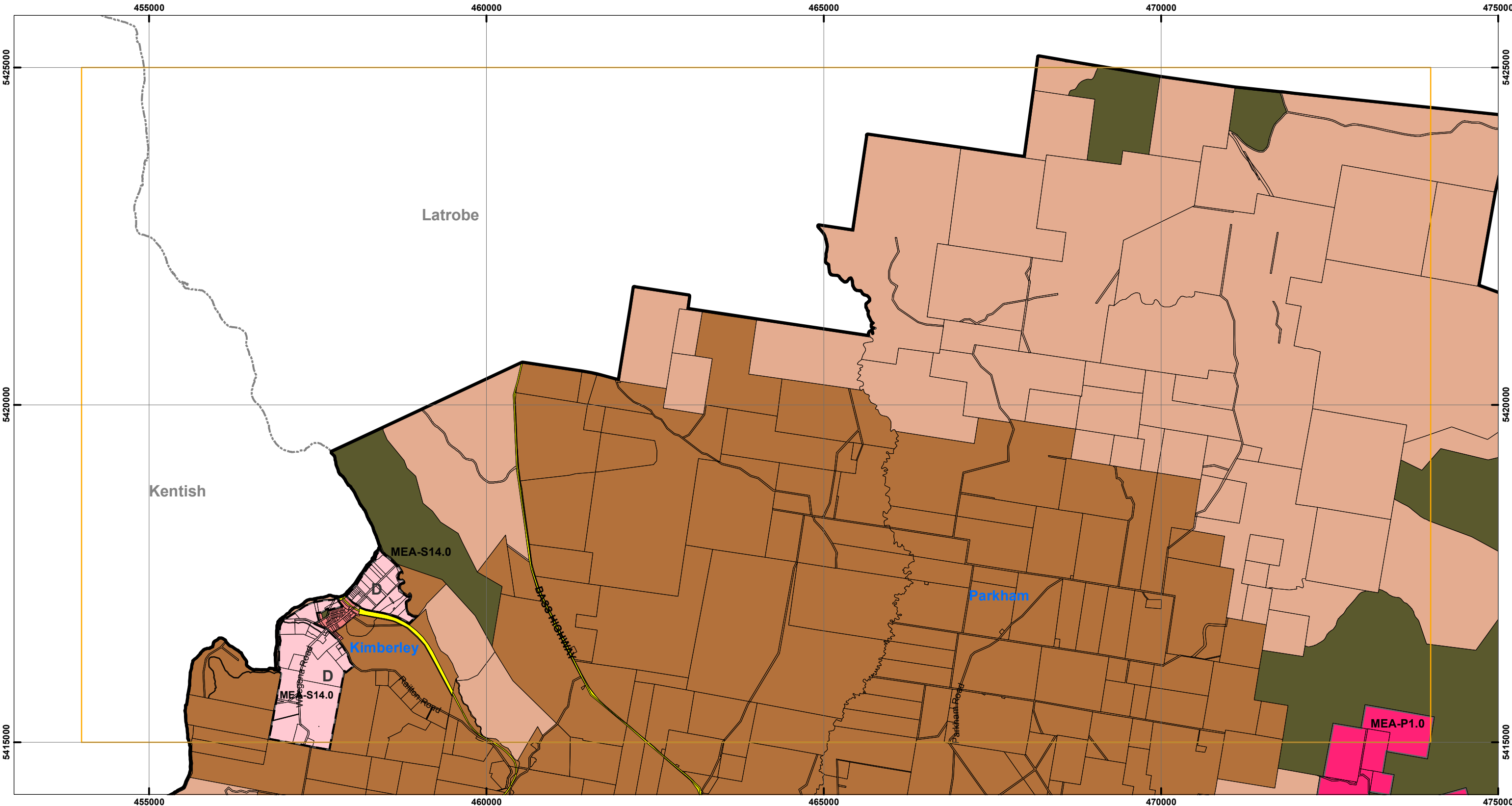


TASMANIAN PLANNING SCHEME - ZONES: MEANDER VALLEY LOCAL PROVISIONS SCHEDULE



**Legend**

|                         |                          |                    |
|-------------------------|--------------------------|--------------------|
| General Residential     | Central Business         | Major Tourism      |
| Inner Residential       | Commercial               | Port and Marine    |
| Low Density Residential | Light Industrial         | Utilities          |
| Rural Living            | General Industrial       | Community Purpose  |
| Village                 | Rural                    | Recreation         |
| Urban Mixed Use         | Agriculture              | Open Space         |
| Local Business          | Landscape Conservation   | Future Urban       |
| General Business        | Environmental Management | Particular Purpose |

|                             |
|-----------------------------|
| LPS Boundary                |
| Property Parcels            |
| Specific Area Plan          |
| Site-specific Qualification |
| Zone Boundary               |

**MAP 1 OF 18**

0 1,000 2,000 3,000  
Metres

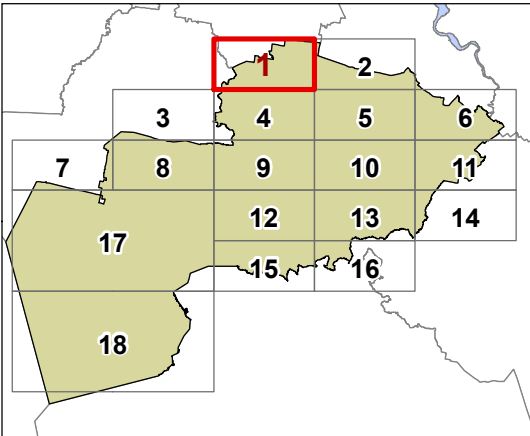
Coordinate System: GDA 1994 MGA Zone 55

Base data from theLIST, © State of Tasmania  
Land title data current as of 30/11/2017

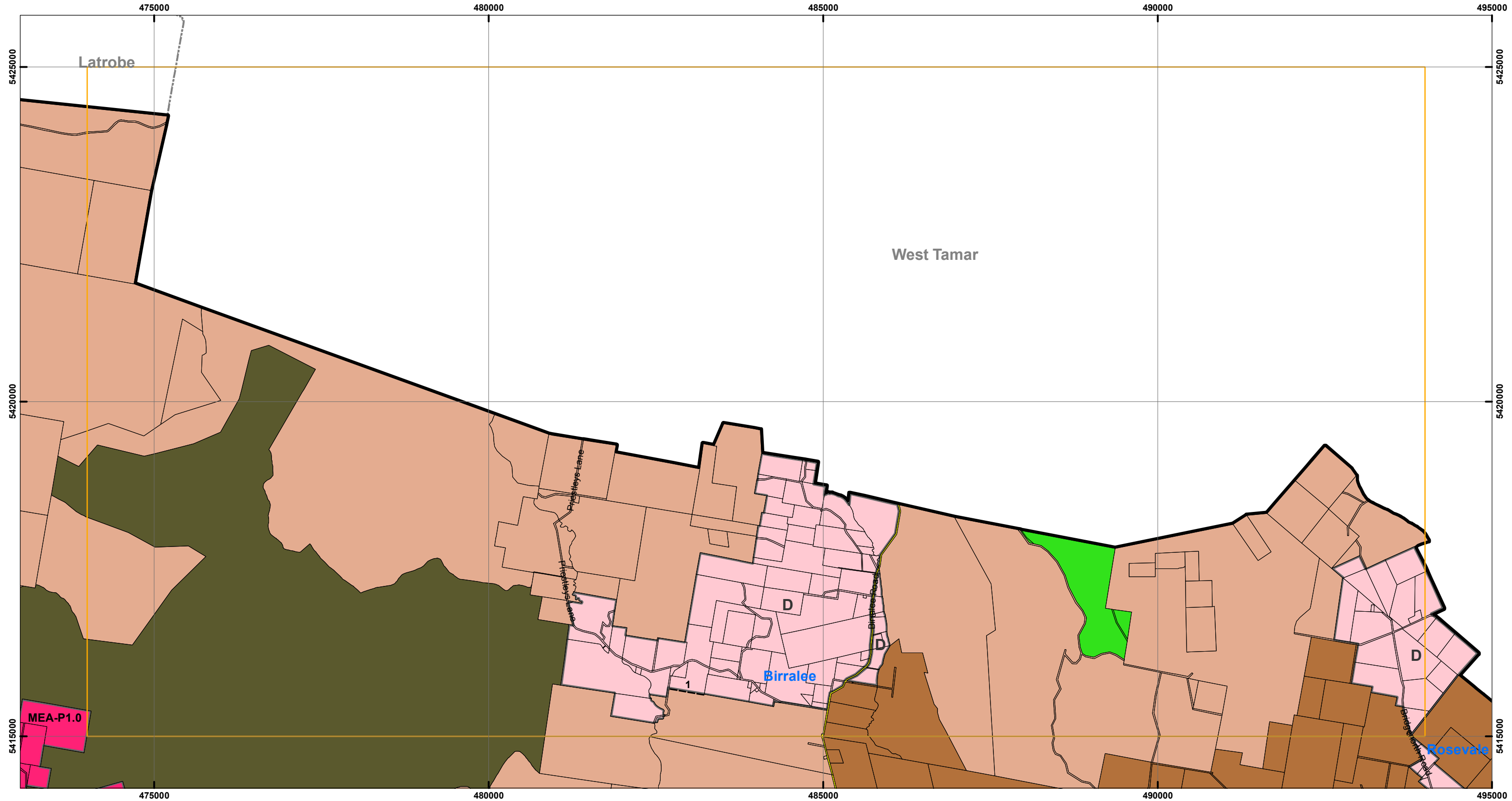
Disclaimer: Before taking any action based on data shown on this map, it should first be verified with the relevant council.

Date: 19/09/2018  
Doc. Version: 0






























Prepared by



# TASMANIAN PLANNING SCHEME - ZONES: MEANDER VALLEY LOCAL PROVISIONS SCHEDULE

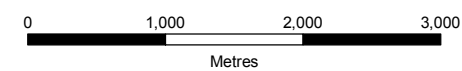


### Legend

- |  |                         |   |                          |   |                    |   |                             |
|--|-------------------------|---|--------------------------|---|--------------------|---|-----------------------------|
|  | General Residential     |  | Central Business         |  | Major Tourism      |  | LPS Boundary                |
|  | Inner Residential       |  | Commercial               |  | Port and Marine    |  | Property Parcels            |
|  | Low Density Residential |  | Light Industrial         |  | Utilities          |  | Specific Area Plan          |
|  | Rural Living            |  | General Industrial       |  | Community Purpose  |  | Site-specific Qualification |
|  | Village                 |  | Rural                    |  | Recreation         |  | Zone Boundary               |
|  | Urban Mixed Use         |  | Agriculture              |  | Open Space         |   |                             |
|  | Local Business          |  | Landscape Conservation   |  | Future Urban       |   |                             |
|  | General Business        |  | Environmental Management |  | Particular Purpose |   |                             |

**Zone boundaries:**

1. extension of boundary

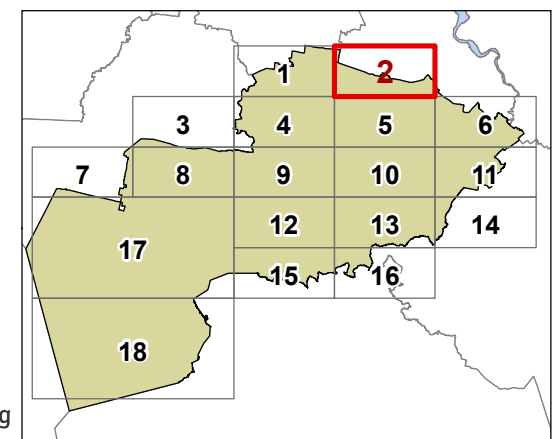
**MAP 2 OF 18**

Coordinate System: GDA 1994 MGA Zone 55

Base data from theLIST, © State of Tasmania  
Land title data current as of 30/11/2017


Disclaimer: Before taking any action based on data shown on this map, it should first be verified with the relevant council.

Date: 19/09/2018  
Doc. Version: 0



Prepared by  esk  
mapping  
& GIS

TASMANIAN PLANNING SCHEME - ZONES: MEANDER VALLEY LOCAL PROVISIONS SCHEDULE



**Legend**

|                         |                          |                    |
|-------------------------|--------------------------|--------------------|
| General Residential     | Central Business         | Major Tourism      |
| Inner Residential       | Commercial               | Port and Marine    |
| Low Density Residential | Light Industrial         | Utilities          |
| Rural Living            | General Industrial       | Community Purpose  |
| Village                 | Rural                    | Recreation         |
| Urban Mixed Use         | Agriculture              | Open Space         |
| Local Business          | Landscape Conservation   | Future Urban       |
| General Business        | Environmental Management | Particular Purpose |

LPS Boundary  
 Property Parcels  
 Specific Area Plan  
 Site-specific Qualification  
 Zone Boundary

**MAP 3 OF 18**

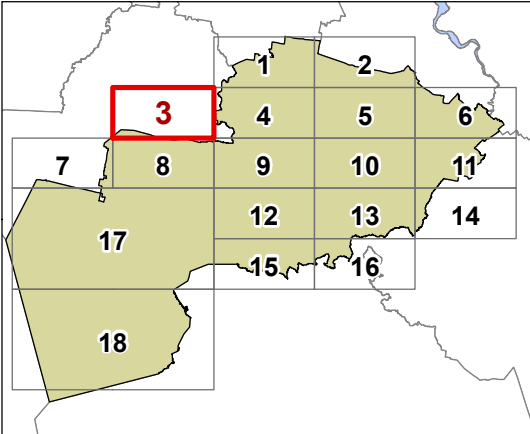
Coordinate System: GDA 1994 MGA Zone 55

Base data from theLIST, © State of Tasmania  
Land title data current as of 30/11/2017

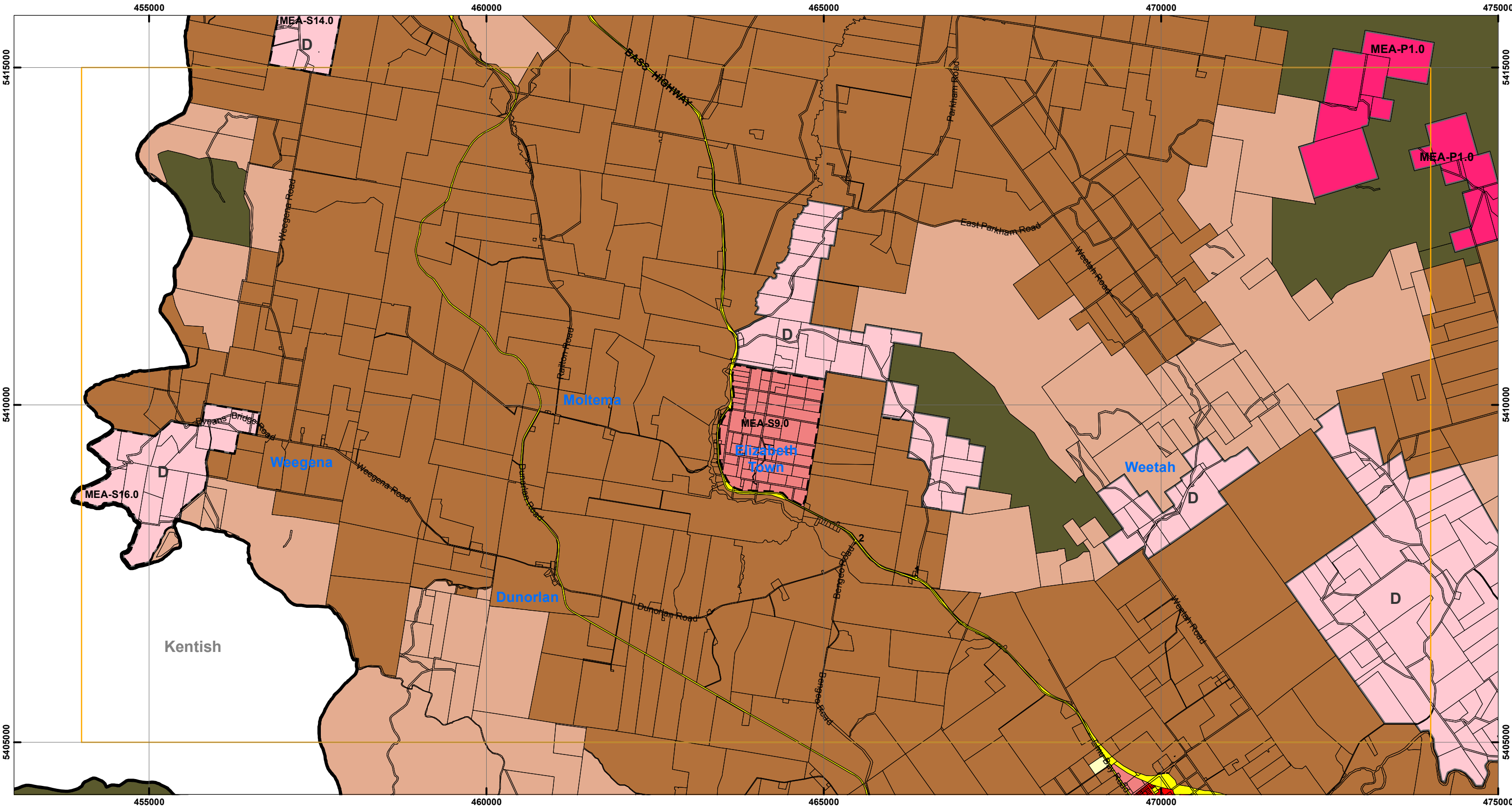
Disclaimer: Before taking any action based on data shown on this map, it should first be verified with the relevant council.

Date: 19/09/2018  
Doc. Version: 0

Prepared by



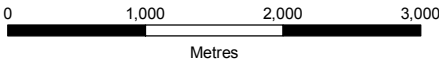
TASMANIAN PLANNING SCHEME - ZONES: MEANDER VALLEY LOCAL PROVISIONS SCHEDULE



Legend

- |                         |                          |                    |                             |
|-------------------------|--------------------------|--------------------|-----------------------------|
| General Residential     | Central Business         | Major Tourism      | LPS Boundary                |
| Inner Residential       | Commercial               | Port and Marine    | Property Parcels            |
| Low Density Residential | Light Industrial         | Utilities          | Specific Area Plan          |
| Rural Living            | General Industrial       | Community Purpose  | Site-specific Qualification |
| Village                 | Rural                    | Recreation         | Zone Boundary               |
| Urban Mixed Use         | Agriculture              | Open Space         |                             |
| Local Business          | Landscape Conservation   | Future Urban       |                             |
| General Business        | Environmental Management | Particular Purpose |                             |

MAP 4 OF 18



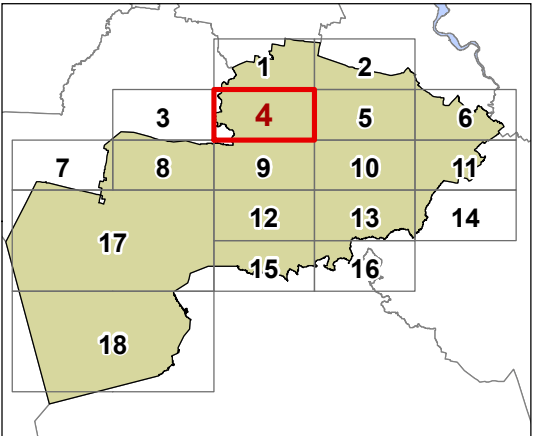
Coordinate System: GDA 1994 MGA Zone 55

Base data from theLIST, © State of Tasmania  
Land title data current as of 30/11/2017

Disclaimer: Before taking any action based on data shown on this map, it should first be verified with the relevant council.

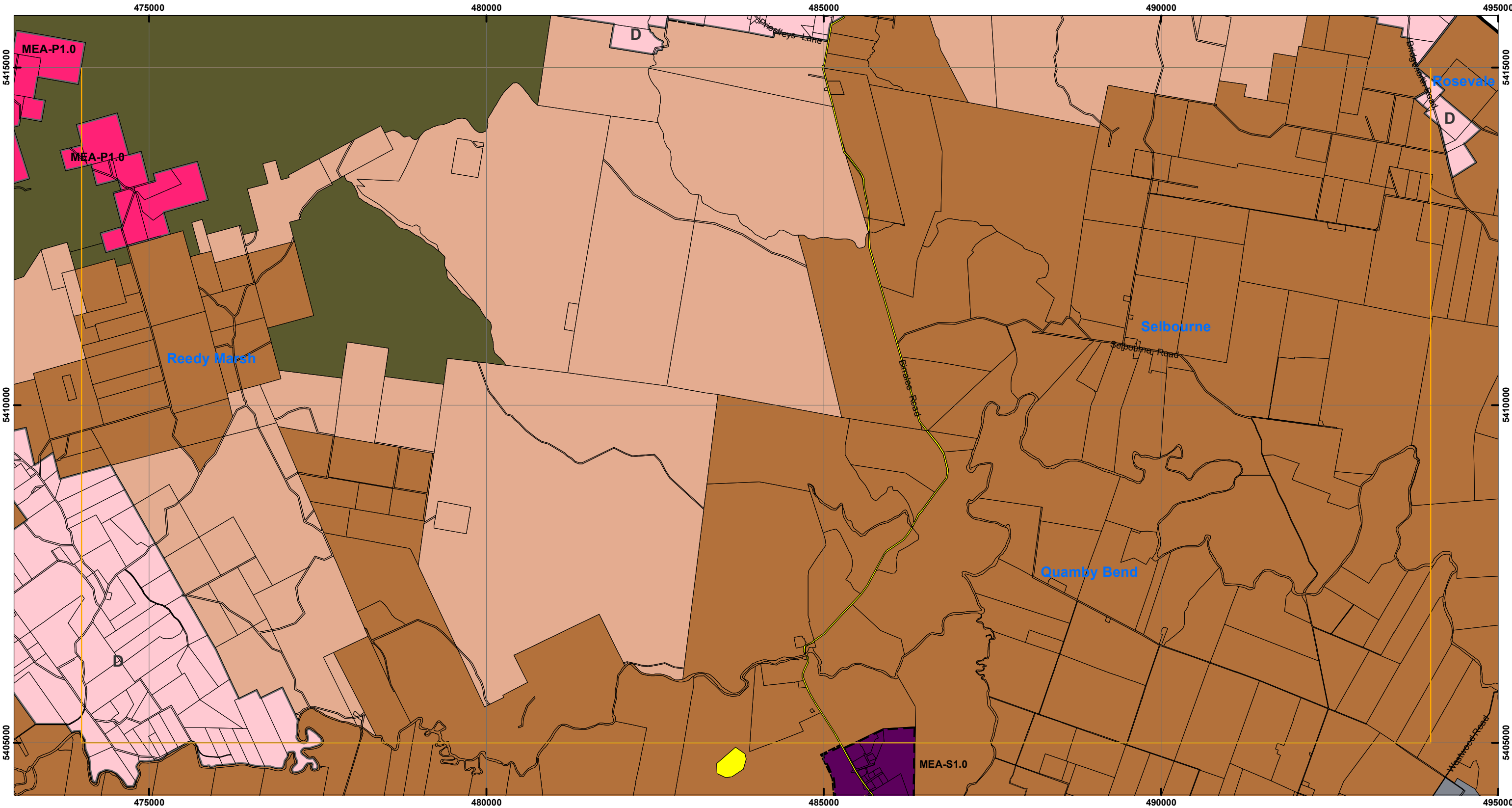
Date: 19/09/2018  
Doc. Version: 0

Prepared by esk mapping & GIS





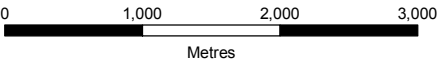
TASMANIAN PLANNING SCHEME - ZONES: MEANDER VALLEY LOCAL PROVISIONS SCHEDULE



Legend

- |                         |                          |                    |                             |
|-------------------------|--------------------------|--------------------|-----------------------------|
| General Residential     | Central Business         | Major Tourism      | LPS Boundary                |
| Inner Residential       | Commercial               | Port and Marine    | Property Parcels            |
| Low Density Residential | Light Industrial         | Utilities          | Specific Area Plan          |
| Rural Living            | General Industrial       | Community Purpose  | Site-specific Qualification |
| Village                 | Rural                    | Recreation         | Zone Boundary               |
| Urban Mixed Use         | Agriculture              | Open Space         |                             |
| Local Business          | Landscape Conservation   | Future Urban       |                             |
| General Business        | Environmental Management | Particular Purpose |                             |

MAP 5 OF 18



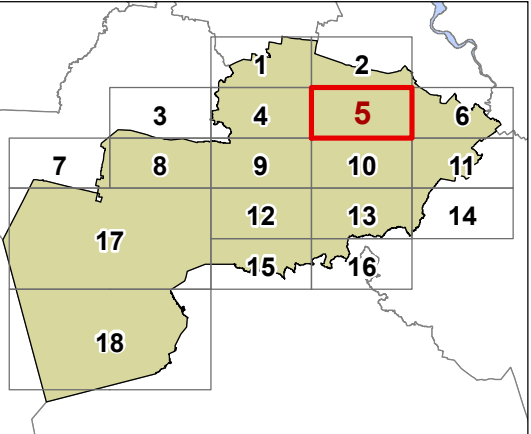
Coordinate System: GDA 1994 MGA Zone 55

Base data from theLIST, © State of Tasmania  
Land title data current as of 30/11/2017

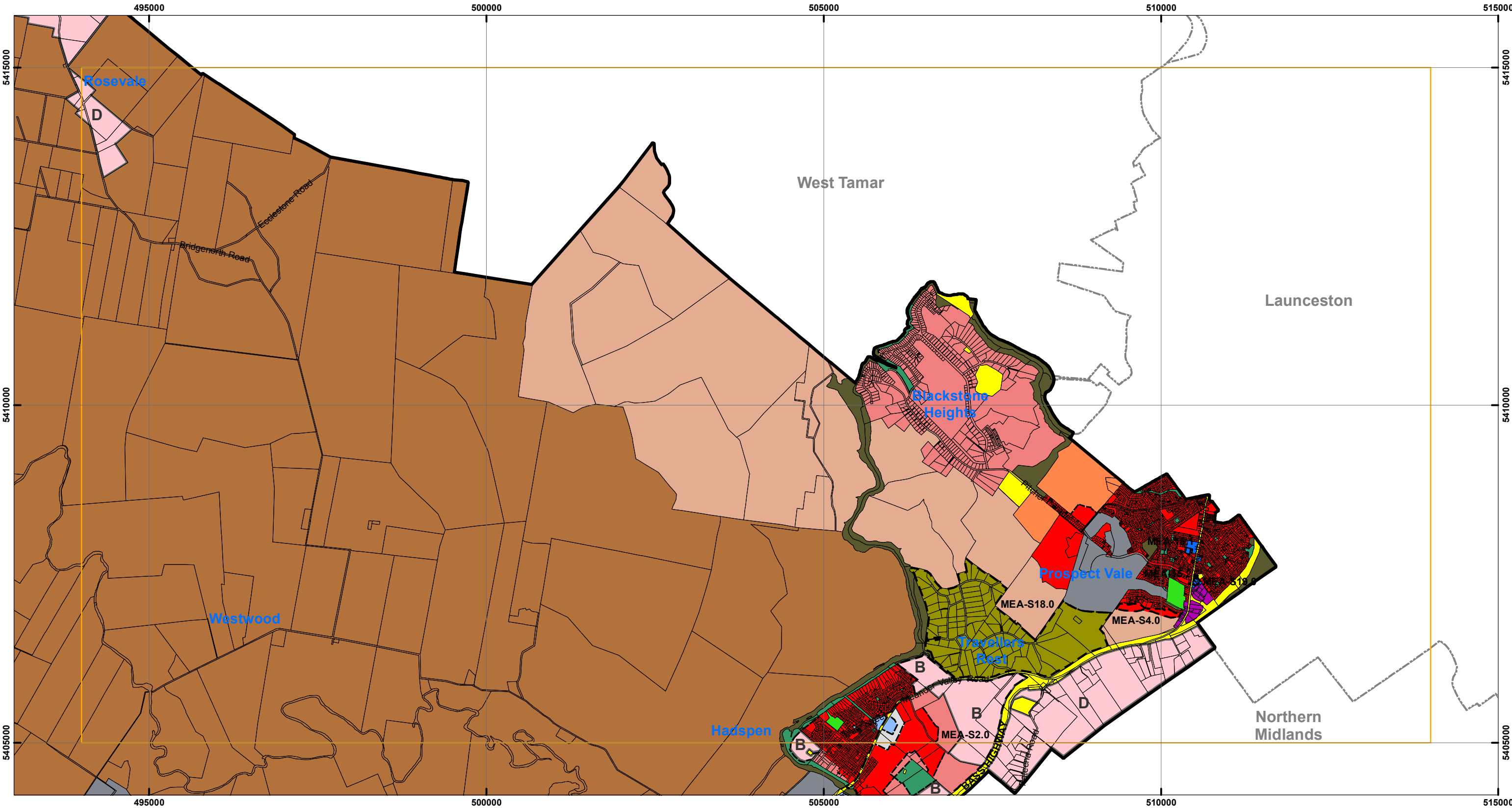
Disclaimer: Before taking any action based on data shown on this map, it should first be verified with the relevant council.

Date: 19/09/2018  
Doc. Version: 0

Prepared by esk mapping & GIS



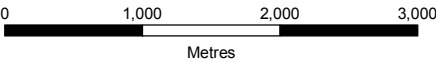
TASMANIAN PLANNING SCHEME - ZONES: MEANDER VALLEY LOCAL PROVISIONS SCHEDULE



Legend

- |                         |                          |                    |                             |
|-------------------------|--------------------------|--------------------|-----------------------------|
| General Residential     | Central Business         | Major Tourism      | LPS Boundary                |
| Inner Residential       | Commercial               | Port and Marine    | Property Parcels            |
| Low Density Residential | Light Industrial         | Utilities          | Specific Area Plan          |
| Rural Living            | General Industrial       | Community Purpose  | Site-specific Qualification |
| Village                 | Rural                    | Recreation         | Zone Boundary               |
| Urban Mixed Use         | Agriculture              | Open Space         |                             |
| Local Business          | Landscape Conservation   | Future Urban       |                             |
| General Business        | Environmental Management | Particular Purpose |                             |

MAP 6 OF 18



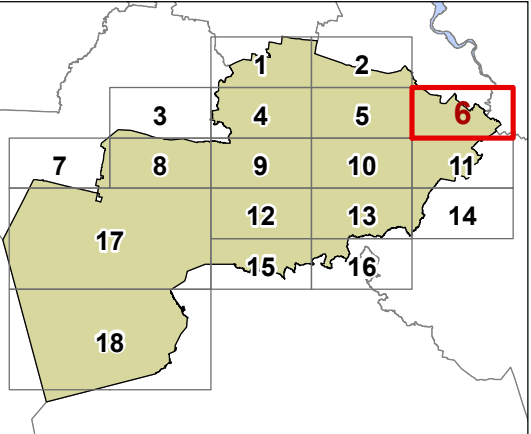
Coordinate System: GDA 1994 MGA Zone 55

Base data from theLIST, © State of Tasmania  
Land title data current as of 30/11/2017

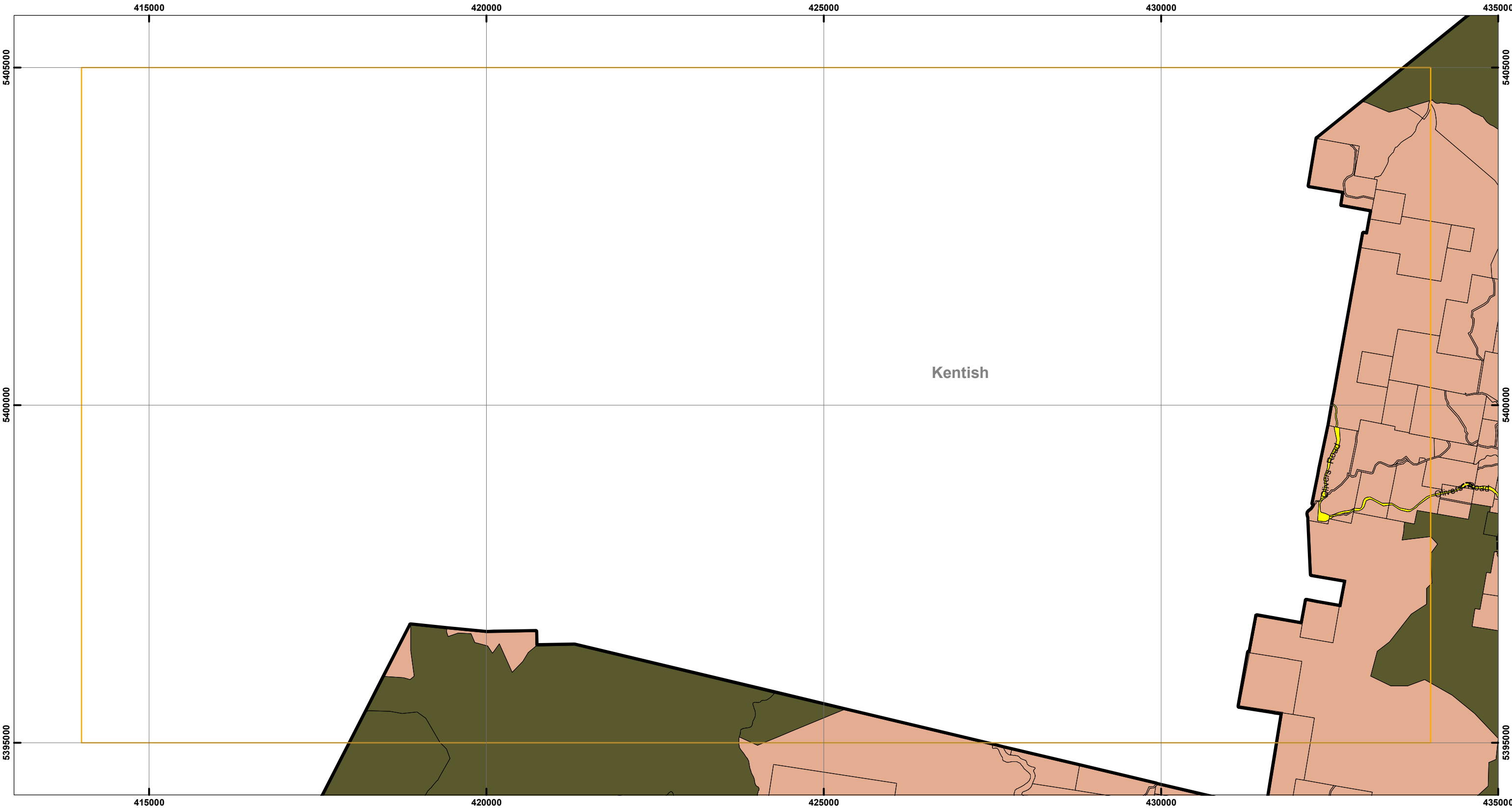
Disclaimer: Before taking any action based on data shown on this map, it should first be verified with the relevant council.

Date: 19/09/2018  
Doc. Version: 0

Prepared by esk mapping & GIS



TASMANIAN PLANNING SCHEME - ZONES: MEANDER VALLEY LOCAL PROVISIONS SCHEDULE



**Legend**

|                         |                          |                    |
|-------------------------|--------------------------|--------------------|
| General Residential     | Central Business         | Major Tourism      |
| Inner Residential       | Commercial               | Port and Marine    |
| Low Density Residential | Light Industrial         | Utilities          |
| Rural Living            | General Industrial       | Community Purpose  |
| Village                 | Rural                    | Recreation         |
| Urban Mixed Use         | Agriculture              | Open Space         |
| Local Business          | Landscape Conservation   | Future Urban       |
| General Business        | Environmental Management | Particular Purpose |

LPS Boundary

Property Parcels

Specific Area Plan

Site-specific Qualification

Zone Boundary

**MAP 7 OF 18**

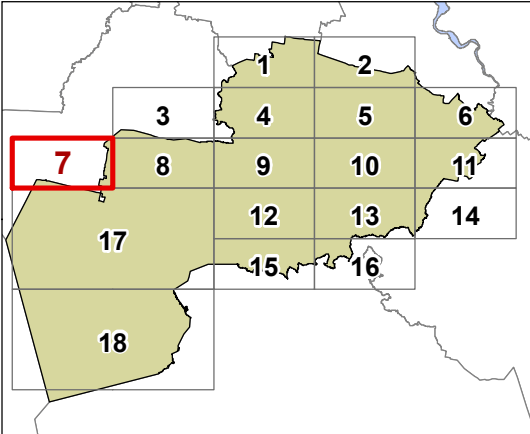
0 1,000 2,000 3,000  
Metres

Coordinate System: GDA 1994 MGA Zone 55

Base data from theLIST, © State of Tasmania  
Land title data current as of 30/11/2017

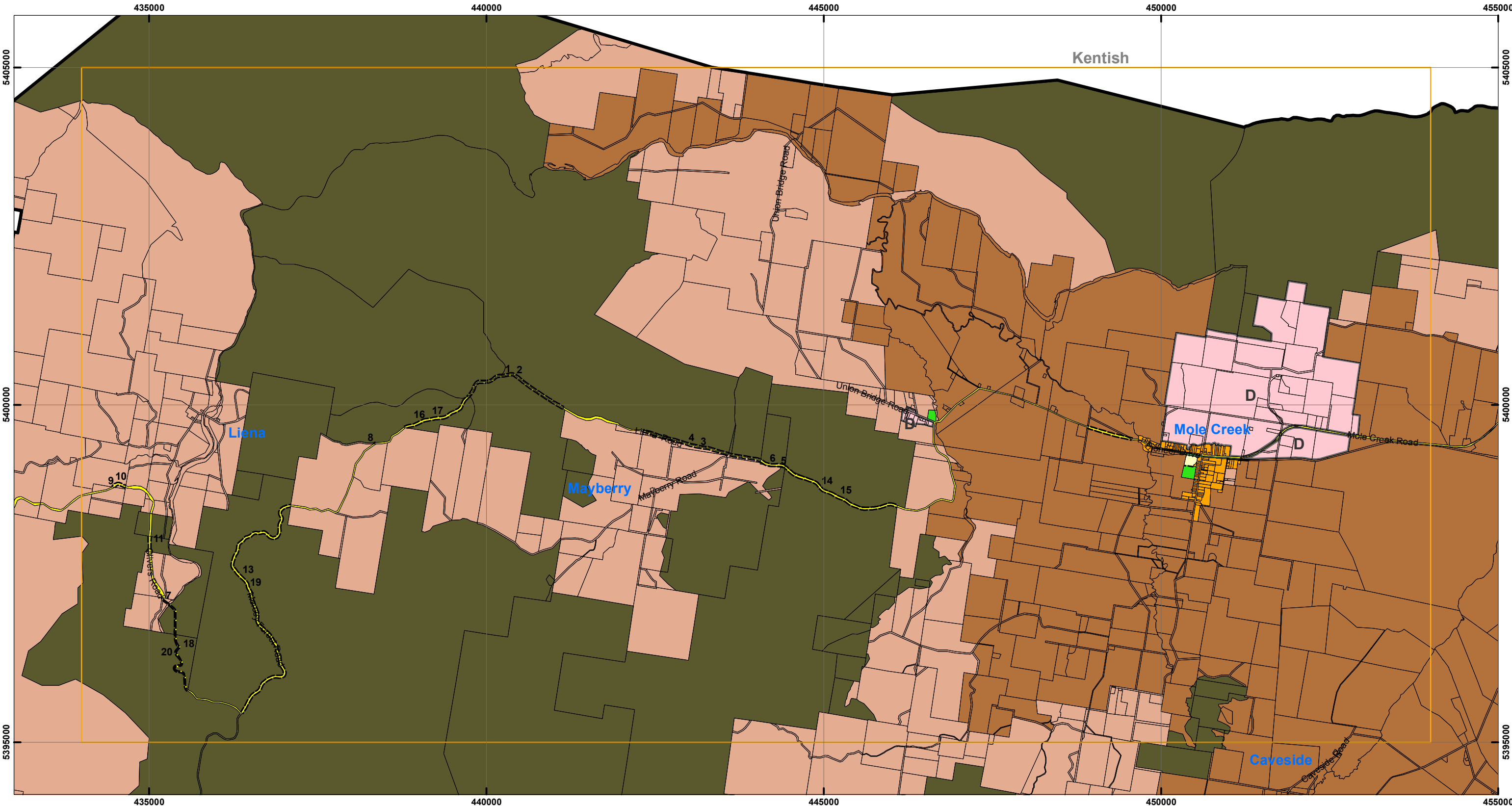
Disclaimer: Before taking any action based on data shown on this map, it should first be verified with the relevant council.

Date: 19/09/2018  
Doc. Version: 0





TASMANIAN PLANNING SCHEME - ZONES: MEANDER VALLEY LOCAL PROVISIONS SCHEDULE



**Legend**

|                         |                          |                    |
|-------------------------|--------------------------|--------------------|
| General Residential     | Central Business         | Major Tourism      |
| Inner Residential       | Commercial               | Port and Marine    |
| Low Density Residential | Light Industrial         | Utilities          |
| Rural Living            | General Industrial       | Community Purpose  |
| Village                 | Rural                    | Recreation         |
| Urban Mixed Use         | Agriculture              | Open Space         |
| Local Business          | Landscape Conservation   | Future Urban       |
| General Business        | Environmental Management | Particular Purpose |

LPS Boundary

Property Parcels

Specific Area Plan

Site-specific Qualification

Zone Boundary

**Zone boundaries:**  
1 to 20. edge of road infrastructure

**MAP 8 OF 18**

0 1,000 2,000 3,000  
Metres

Coordinate System: GDA 1994 MGA Zone 55

Base data from theLIST, © State of Tasmania  
Land title data current as of 30/11/2017

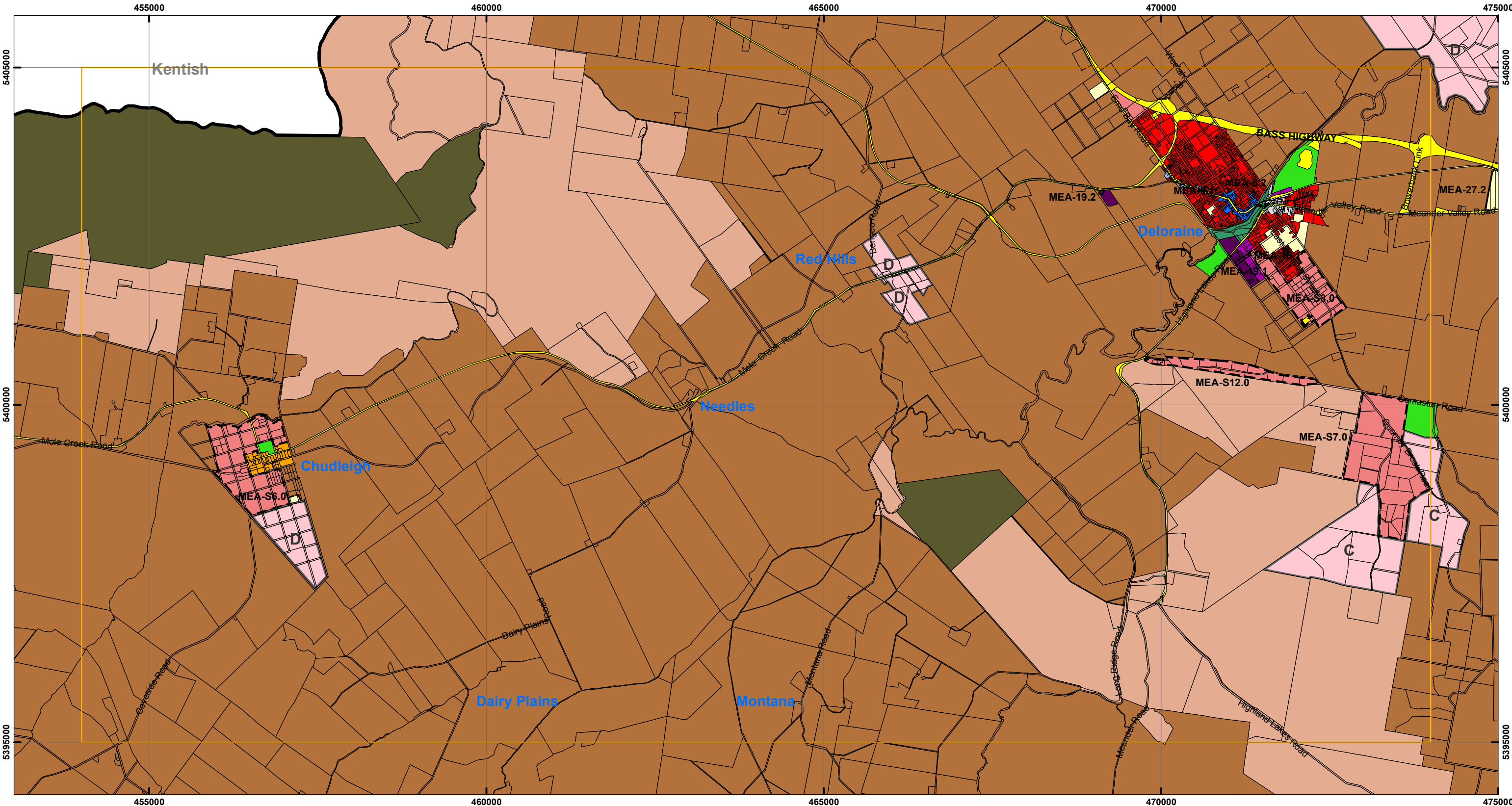
Disclaimer: Before taking any action based on data shown on this map, it should first be verified with the relevant council.

Date: 19/09/2018  
Doc. Version: 0

Prepared by



TASMANIAN PLANNING SCHEME - ZONES: MEANDER VALLEY LOCAL PROVISIONS SCHEDULE



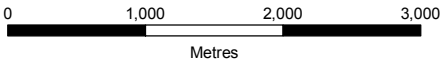
### Legend

|   |  |   |
|---|--|---|
| <span style="display:inline-block; width:15px; height:15px; background-color:red;"></span> General Residential            | <span style="display:inline-block; width:15px; height:15px; background-color:blue;"></span> Central Business                   | <span style="display:inline-block; width:15px; height:15px; background-color:gray;"></span> Major Tourism         |
| <span style="display:inline-block; width:15px; height:15px; background-color:darkred;"></span> Inner Residential          | <span style="display:inline-block; width:15px; height:15px; background-color:purple;"></span> Commercial                       | <span style="display:inline-block; width:15px; height:15px; background-color:cyan;"></span> Port and Marine       |
| <span style="display:inline-block; width:15px; height:15px; background-color:lightcoral;"></span> Low Density Residential | <span style="display:inline-block; width:15px; height:15px; background-color:blueviolet;"></span> Light Industrial             | <span style="display:inline-block; width:15px; height:15px; background-color:yellow;"></span> Utilities           |
| <span style="display:inline-block; width:15px; height:15px; background-color:pink;"></span> Rural Living                  | <span style="display:inline-block; width:15px; height:15px; background-color:purple;"></span> General Industrial               | <span style="display:inline-block; width:15px; height:15px; background-color:yellow;"></span> Community Purpose   |
| <span style="display:inline-block; width:15px; height:15px; background-color:orange;"></span> Village                     | <span style="display:inline-block; width:15px; height:15px; background-color:tan;"></span> Rural                               | <span style="display:inline-block; width:15px; height:15px; background-color:limegreen;"></span> Recreation       |
| <span style="display:inline-block; width:15px; height:15px; background-color:lightgray;"></span> Urban Mixed Use          | <span style="display:inline-block; width:15px; height:15px; background-color:brown;"></span> Agriculture                       | <span style="display:inline-block; width:15px; height:15px; background-color:green;"></span> Open Space           |
| <span style="display:inline-block; width:15px; height:15px; background-color:lightblue;"></span> Local Business           | <span style="display:inline-block; width:15px; height:15px; background-color:olive;"></span> Landscape Conservation            | <span style="display:inline-block; width:15px; height:15px; background-color:orange;"></span> Future Urban        |
| <span style="display:inline-block; width:15px; height:15px; background-color:blue;"></span> General Business              | <span style="display:inline-block; width:15px; height:15px; background-color:darkolivegreen;"></span> Environmental Management | <span style="display:inline-block; width:15px; height:15px; background-color:magenta;"></span> Particular Purpose |

|  |
|--|
| <span style="display:inline-block; width:15px; height:15px; border:1px solid black;"></span> LPS Boundary  |
| <span style="display:inline-block; width:15px; height:15px; border:1px dashed black;"></span> Property Parcels   |
| <span style="display:inline-block; width:15px; height:15px; border:1px dotted black;"></span> Specific Area Plan   |
| <span style="display:inline-block; width:15px; height:15px; border:1px solid black; background: repeating-linear-gradient(45deg, transparent, transparent 2px, black 2px, black 4px);"></span> Site-specific Qualification |
| <span style="display:inline-block; width:15px; height:15px; border-top: 1px dashed black;"></span> Zone Boundary   |

**Zone boundaries:**  
1. extension of title boundary

MAP 9 OF 18



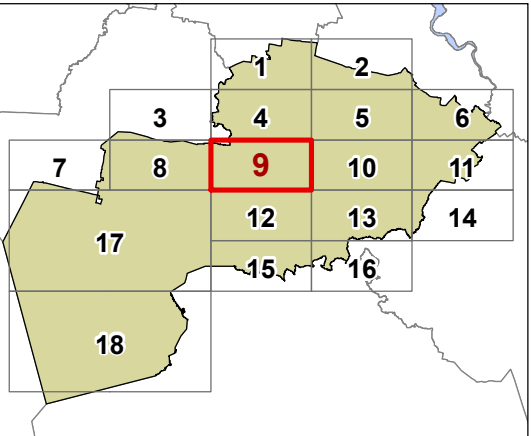
Coordinate System: GDA 1994 MGA Zone 55

Base data from theLIST, © State of Tasmania  
Land title data current as of 30/11/2017

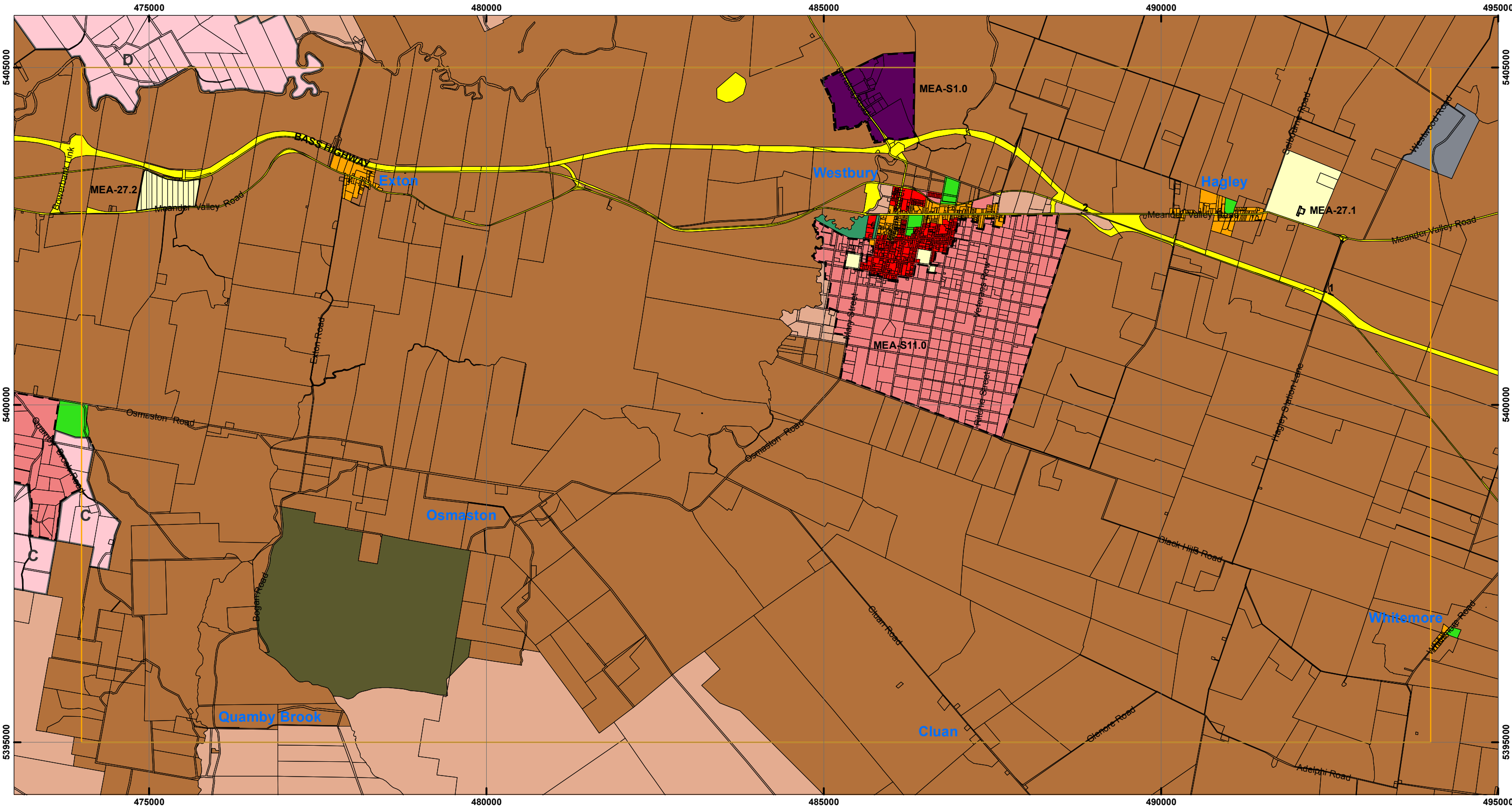
Disclaimer: Before taking any action based on data shown on this map, it should first be verified with the relevant council.

Date: 19/09/2018  
Doc. Version: 0

Prepared by esk mapping & GIS



TASMANIAN PLANNING SCHEME - ZONES: MEANDER VALLEY LOCAL PROVISIONS SCHEDULE



**Legend**

|                         |                          |                    |
|-------------------------|--------------------------|--------------------|
| General Residential     | Central Business         | Major Tourism      |
| Inner Residential       | Commercial               | Port and Marine    |
| Low Density Residential | Light Industrial         | Utilities          |
| Rural Living            | General Industrial       | Community Purpose  |
| Village                 | Rural                    | Recreation         |
| Urban Mixed Use         | Agriculture              | Open Space         |
| Local Business          | Landscape Conservation   | Future Urban       |
| General Business        | Environmental Management | Particular Purpose |

LPS Boundary

Property Parcels

Specific Area Plan

Site-specific Qualification

Zone Boundary

**Zone boundaries:**

1. between title corners

2. edge of road infrastructure

**MAP 10 OF 18**

0 1,000 2,000 3,000  
Metres

Coordinate System: GDA 1994 MGA Zone 55

Base data from theLIST, © State of Tasmania  
Land title data current as of 30/11/2017

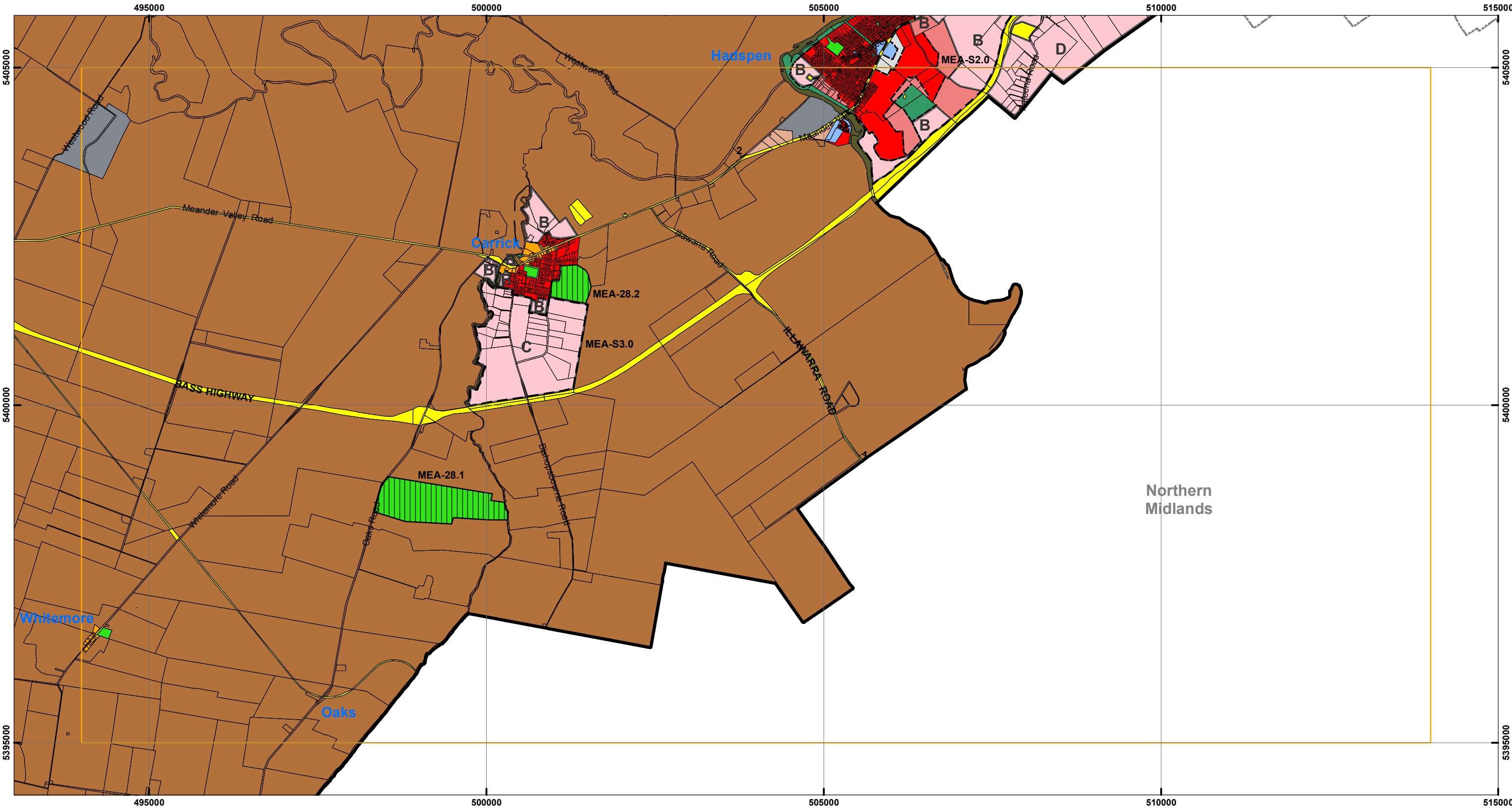
Disclaimer: Before taking any action based on data shown on this map, it should first be verified with the relevant council.

Date: 19/09/2018  
Doc. Version: 0

Prepared by



TASMANIAN PLANNING SCHEME - ZONES: MEANDER VALLEY LOCAL PROVISIONS SCHEDULE



**Legend**

|                         |                          |                    |
|-------------------------|--------------------------|--------------------|
| General Residential     | Central Business         | Major Tourism      |
| Inner Residential       | Commercial               | Port and Marine    |
| Low Density Residential | Light Industrial         | Utilities          |
| Rural Living            | General Industrial       | Community Purpose  |
| Village                 | Rural                    | Recreation         |
| Urban Mixed Use         | Agriculture              | Open Space         |
| Local Business          | Landscape Conservation   | Future Urban       |
| General Business        | Environmental Management | Particular Purpose |

LPS Boundary

Property Parcels

Specific Area Plan

Site-specific Qualification

Zone Boundary

**Zone boundaries:**

1. from title corner parallel to casement boundary

2. edge of road infrastructure

**MAP 11 OF 18**

0 1,000 2,000 3,000

Metres

Coordinate System: GDA 1994 MGA Zone 55

Base data from theLIST, © State of Tasmania

Land title data current as of 30/11/2017

Disclaimer: Before taking any action based on data shown on this map, it should first be verified with the relevant council.

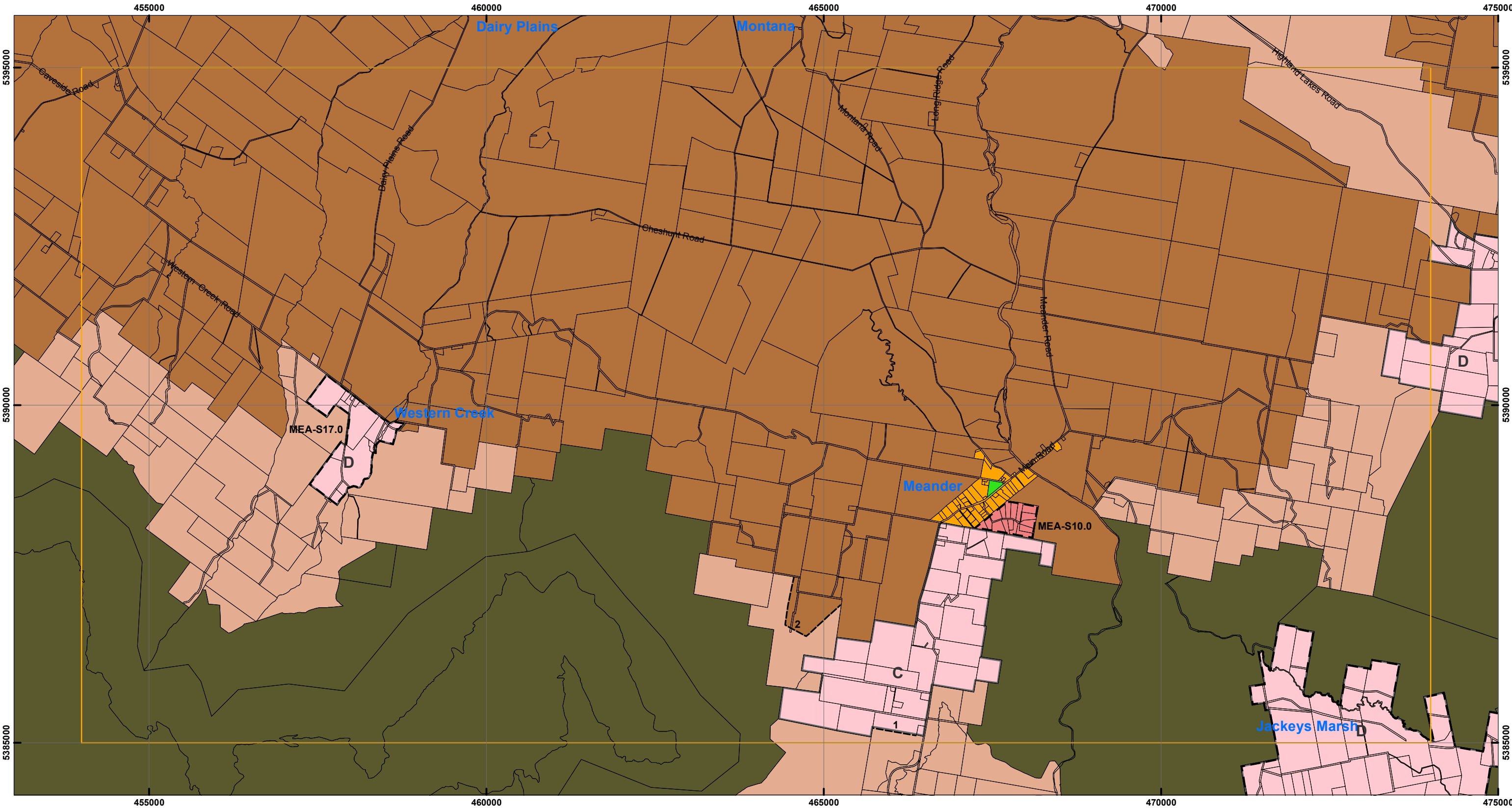
Date: 19/09/2018

Doc. Version: 0

esk mapping & GIS

Prepared by

TASMANIAN PLANNING SCHEME - ZONES: MEANDER VALLEY LOCAL PROVISIONS SCHEDULE



Legend

General Residential

Inner Residential

Low Density Residential

Rural Living

Village

Urban Mixed Use

Local Business

General Business

Central Business

Commercial

Light Industrial

General Industrial

Rural

Agriculture

Landscape Conservation

Environmental Management

Major Tourism

Port and Marine

Utilities

Community Purpose

Recreation

Open Space

Future Urban

Particular Purpose

LPS Boundary

Property Parcels

Specific Area Plan

Site-specific Qualification

Zone Boundary

Zone boundaries:

1. from title corner parallel to northern boundary

2. Zone boundary derived from Interim Planning Scheme

MAP 12 OF 18

01,0002,0003,000

Metres

Coordinate System: GDA 1994 MGA Zone 55

Base data from theLIST, © State of Tasmania

Land title data current as of 30/11/2017

Disclaimer: Before taking any action based on data shown on this map, it should first be verified with the relevant council.

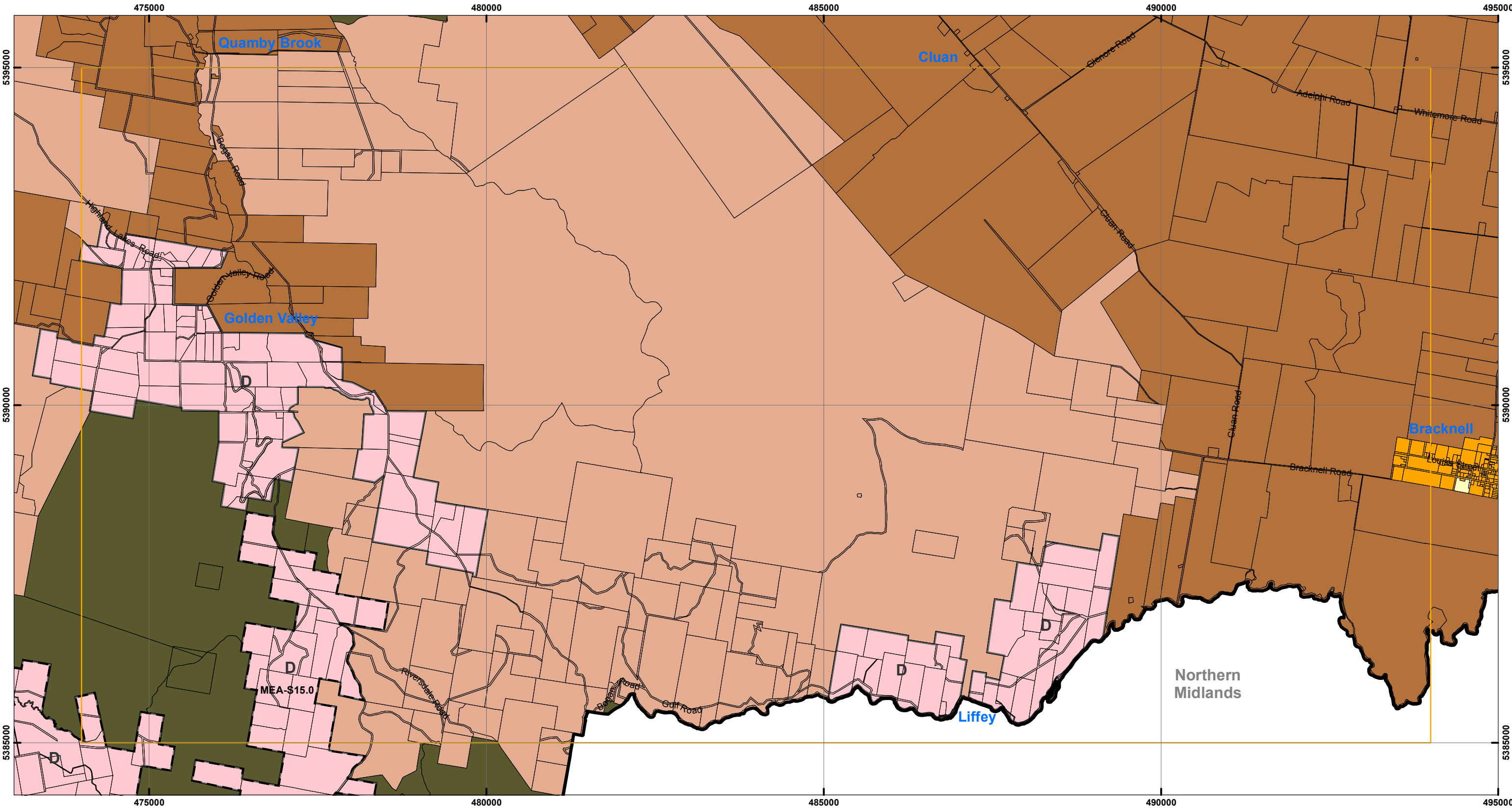
Date: 19/09/2018

Doc. Version: 0

N



TASMANIAN PLANNING SCHEME - ZONES: MEANDER VALLEY LOCAL PROVISIONS SCHEDULE



**Legend**

|                         |                          |                    |
|-------------------------|--------------------------|--------------------|
| General Residential     | Central Business         | Major Tourism      |
| Inner Residential       | Commercial               | Port and Marine    |
| Low Density Residential | Light Industrial         | Utilities          |
| Rural Living            | General Industrial       | Community Purpose  |
| Village                 | Rural                    | Recreation         |
| Urban Mixed Use         | Agriculture              | Open Space         |
| Local Business          | Landscape Conservation   | Future Urban       |
| General Business        | Environmental Management | Particular Purpose |

|                             |
|-----------------------------|
| LPS Boundary                |
| Property Parcels            |
| Specific Area Plan          |
| Site-specific Qualification |
| Zone Boundary               |

**MAP 13 OF 18**

0 1,000 2,000 3,000  
Metres

Coordinate System: GDA 1994 MGA Zone 55

Base data from theLIST, © State of Tasmania  
Land title data current as of 30/11/2017

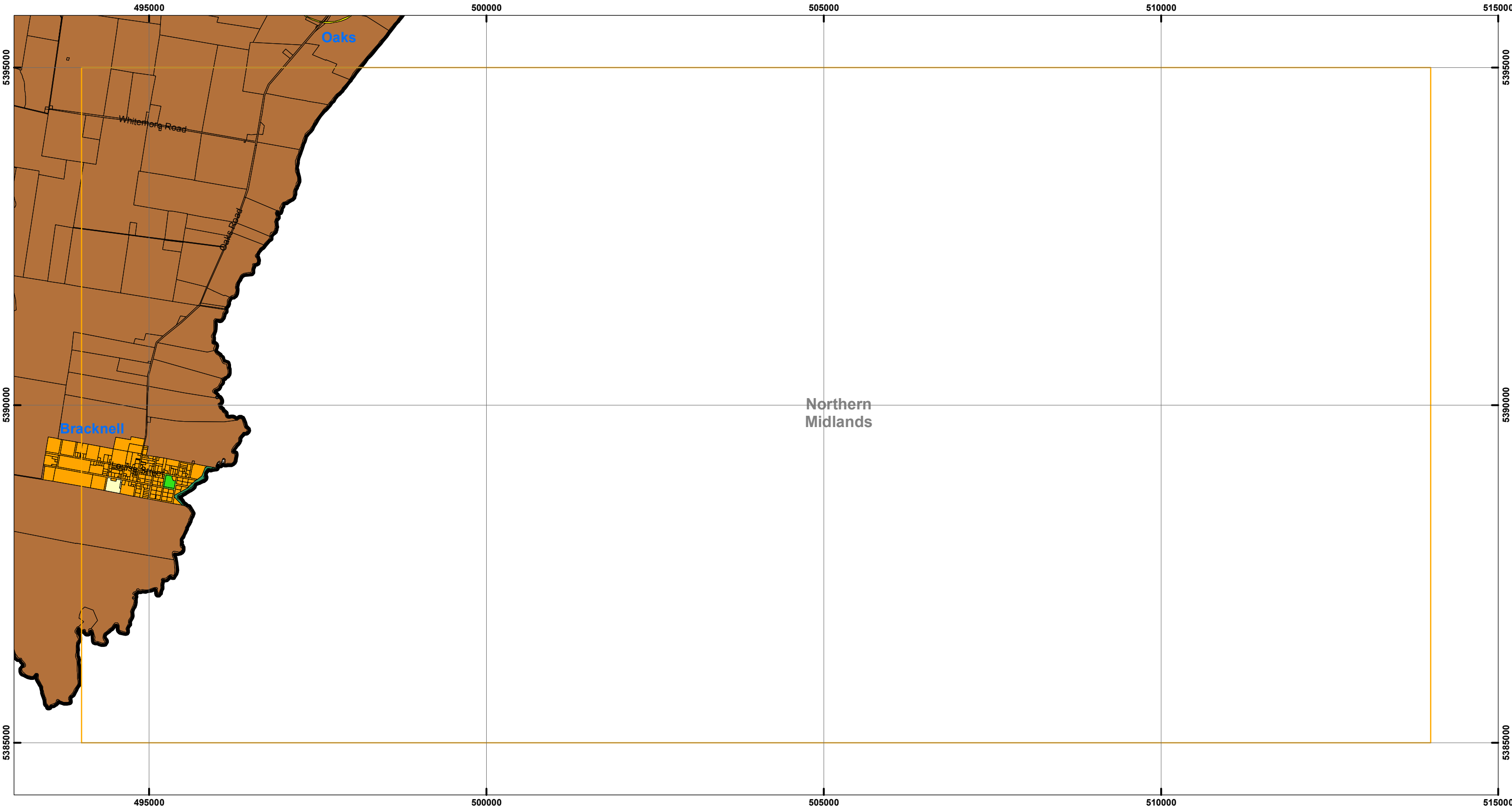
Disclaimer: Before taking any action based on data shown on this map, it should first be verified with the relevant council.

Date: 19/09/2018  
Doc. Version: 0

esk mapping & GIS

Prepared by

TASMANIAN PLANNING SCHEME - ZONES: MEANDER VALLEY LOCAL PROVISIONS SCHEDULE



**Legend**

|                         |                          |                    |
|-------------------------|--------------------------|--------------------|
| General Residential     | Central Business         | Major Tourism      |
| Inner Residential       | Commercial               | Port and Marine    |
| Low Density Residential | Light Industrial         | Utilities          |
| Rural Living            | General Industrial       | Community Purpose  |
| Village                 | Rural                    | Recreation         |
| Urban Mixed Use         | Agriculture              | Open Space         |
| Local Business          | Landscape Conservation   | Future Urban       |
| General Business        | Environmental Management | Particular Purpose |

LPS Boundary

Property Parcels

Specific Area Plan

Site-specific Qualification

Zone Boundary

**MAP 14 OF 18**

0 1,000 2,000 3,000  
Metres

Coordinate System: GDA 1994 MGA Zone 55

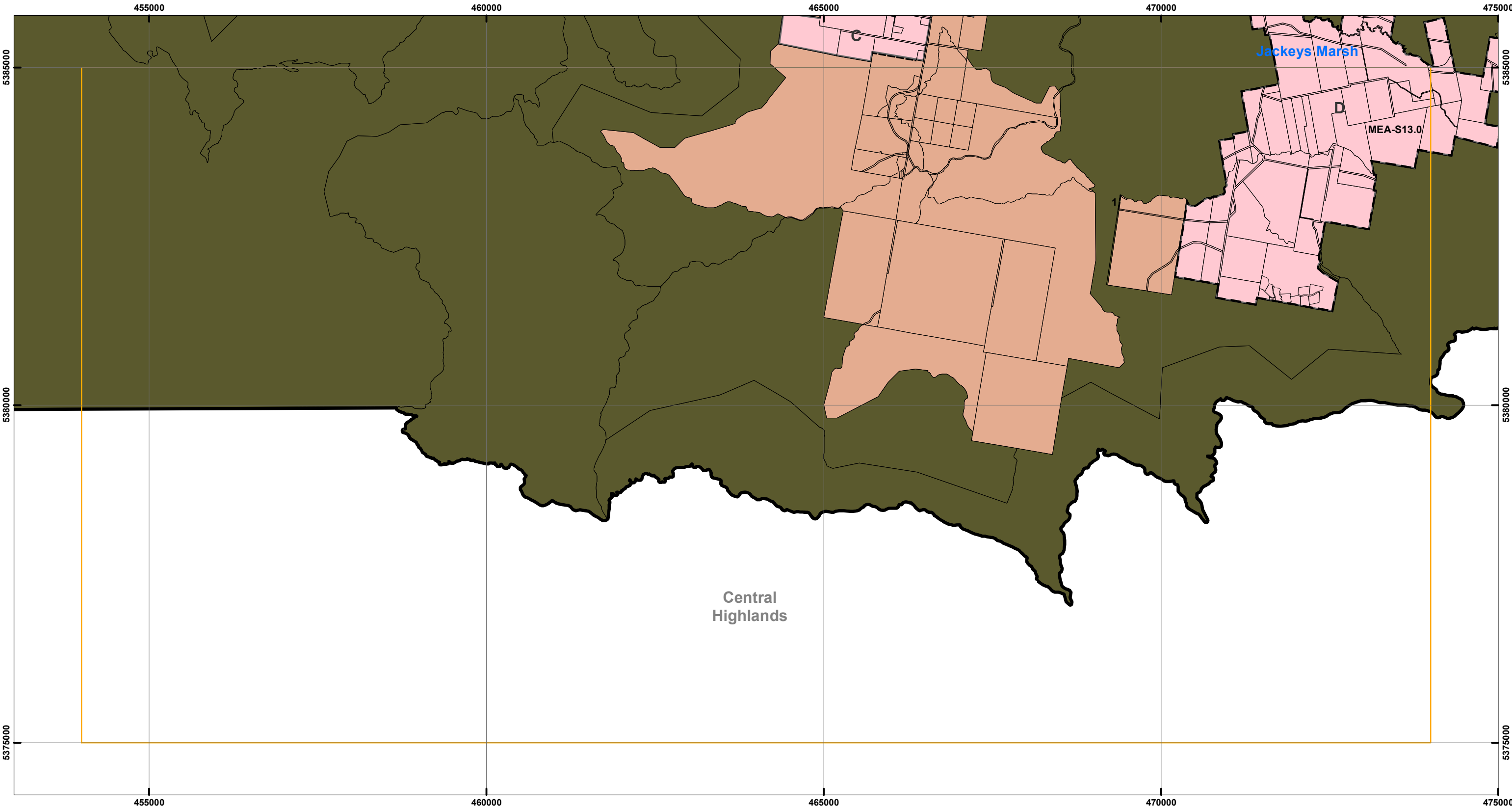
Base data from theLIST, © State of Tasmania  
Land title data current as of 30/11/2017

Disclaimer: Before taking any action based on data shown on this map, it should first be verified with the relevant council.

Date: 19/09/2018  
Doc. Version: 0

Prepared by

TASMANIAN PLANNING SCHEME - ZONES: MEANDER VALLEY LOCAL PROVISIONS SCHEDULE



**Legend**

|                         |                          |                    |
|-------------------------|--------------------------|--------------------|
| General Residential     | Central Business         | Major Tourism      |
| Inner Residential       | Commercial               | Port and Marine    |
| Low Density Residential | Light Industrial         | Utilities          |
| Rural Living            | General Industrial       | Community Purpose  |
| Village                 | Rural                    | Recreation         |
| Urban Mixed Use         | Agriculture              | Open Space         |
| Local Business          | Landscape Conservation   | Future Urban       |
| General Business        | Environmental Management | Particular Purpose |

LPS Boundary

Property Parcels

Specific Area Plan

Site-specific Qualification

Zone Boundary

**Zone boundaries:**

1. extension of boundary

**MAP 15 OF 18**

0 1,000 2,000 3,000

Metres

Coordinate System: GDA 1994 MGA Zone 55

Base data from theLIST, © State of Tasmania

Land title data current as of 30/11/2017

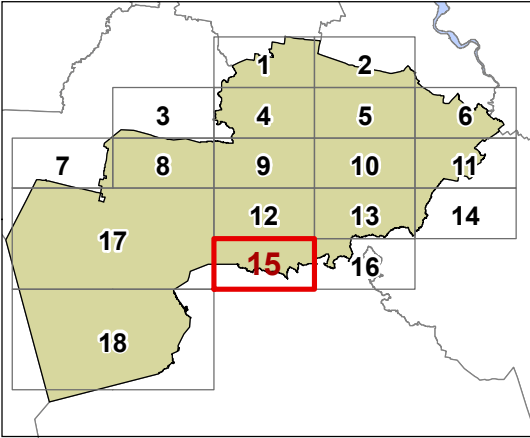
Disclaimer: Before taking any action based on data shown on this map, it should first be verified with the relevant council.

Date: 19/09/2018

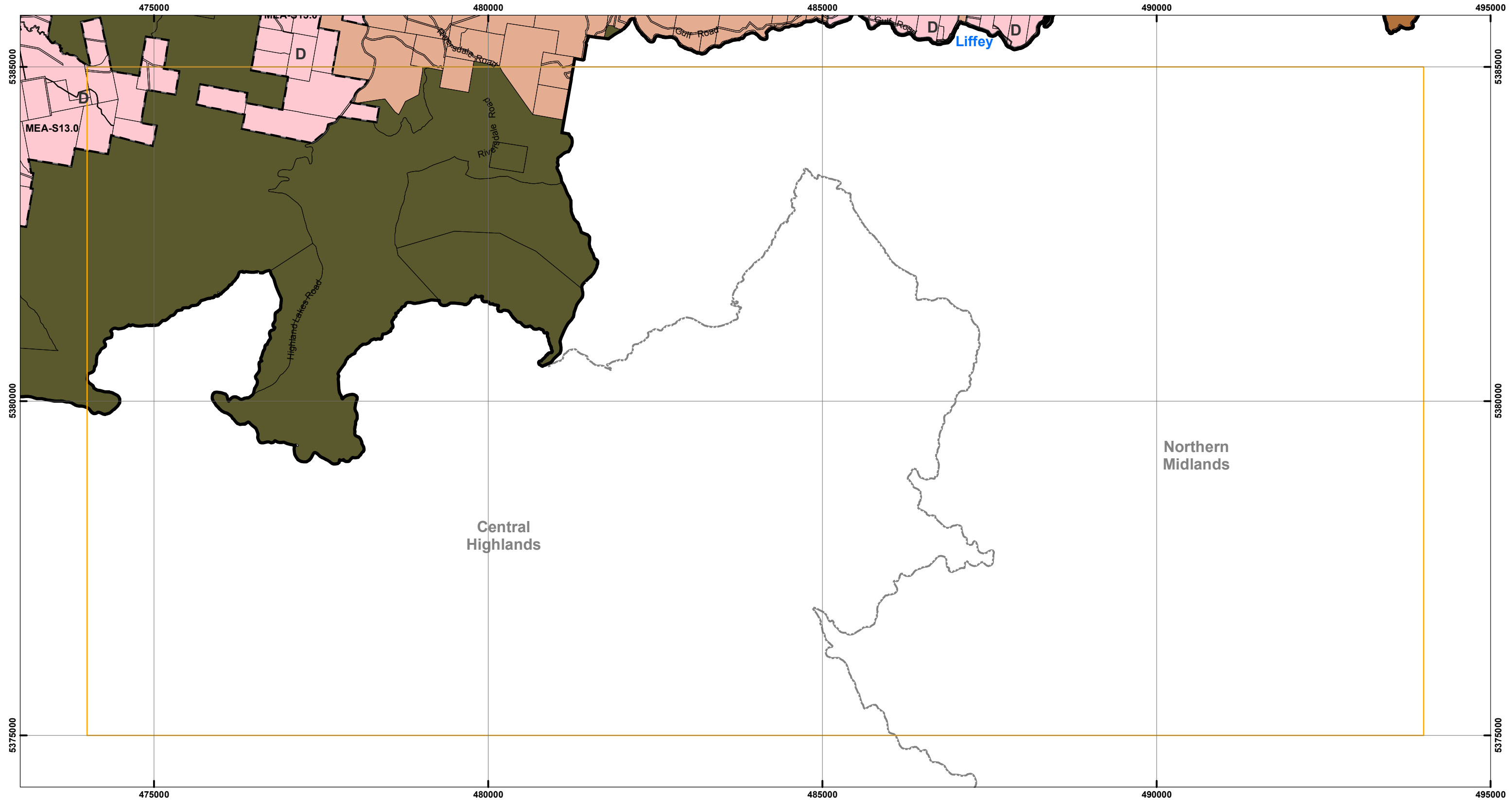
Doc. Version: 0
































Prepared by



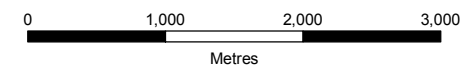
# TASMANIAN PLANNING SCHEME - ZONES: MEANDER VALLEY LOCAL PROVISIONS SCHEDULE



### Legend

- |  |                         |   |                          |   |                    |   |                             |
|--|-------------------------|---|--------------------------|---|--------------------|---|-----------------------------|
|  | General Residential     |  | Central Business         |  | Major Tourism      |  | LPS Boundary                |
|  | Inner Residential       |  | Commercial               |  | Port and Marine    |  | Property Parcels            |
|  | Low Density Residential |  | Light Industrial         |  | Utilities          |  | Specific Area Plan          |
|  | Rural Living            |  | General Industrial       |  | Community Purpose  |  | Site-specific Qualification |
|  | Village                 |  | Rural                    |  | Recreation         |  | Zone Boundary               |
|  | Urban Mixed Use         |  | Agriculture              |  | Open Space         |   |                             |
|  | Local Business          |  | Landscape Conservation   |  | Future Urban       |   |                             |
|  | General Business        |  | Environmental Management |  | Particular Purpose |   |                             |

**MAP 16 OF 18**



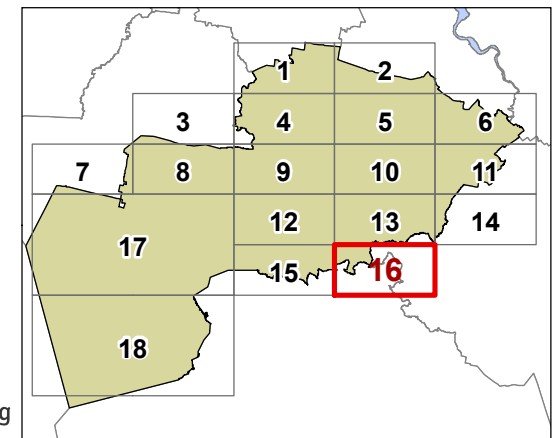
Coordinate System: GDA 1994 MGA Zone 55

Base data from theLIST, © State of Tasmania  
Land title data current as of 30/11/2017

Disclaimer: Before taking any action based on data shown on this map, it should first be verified with the relevant council.

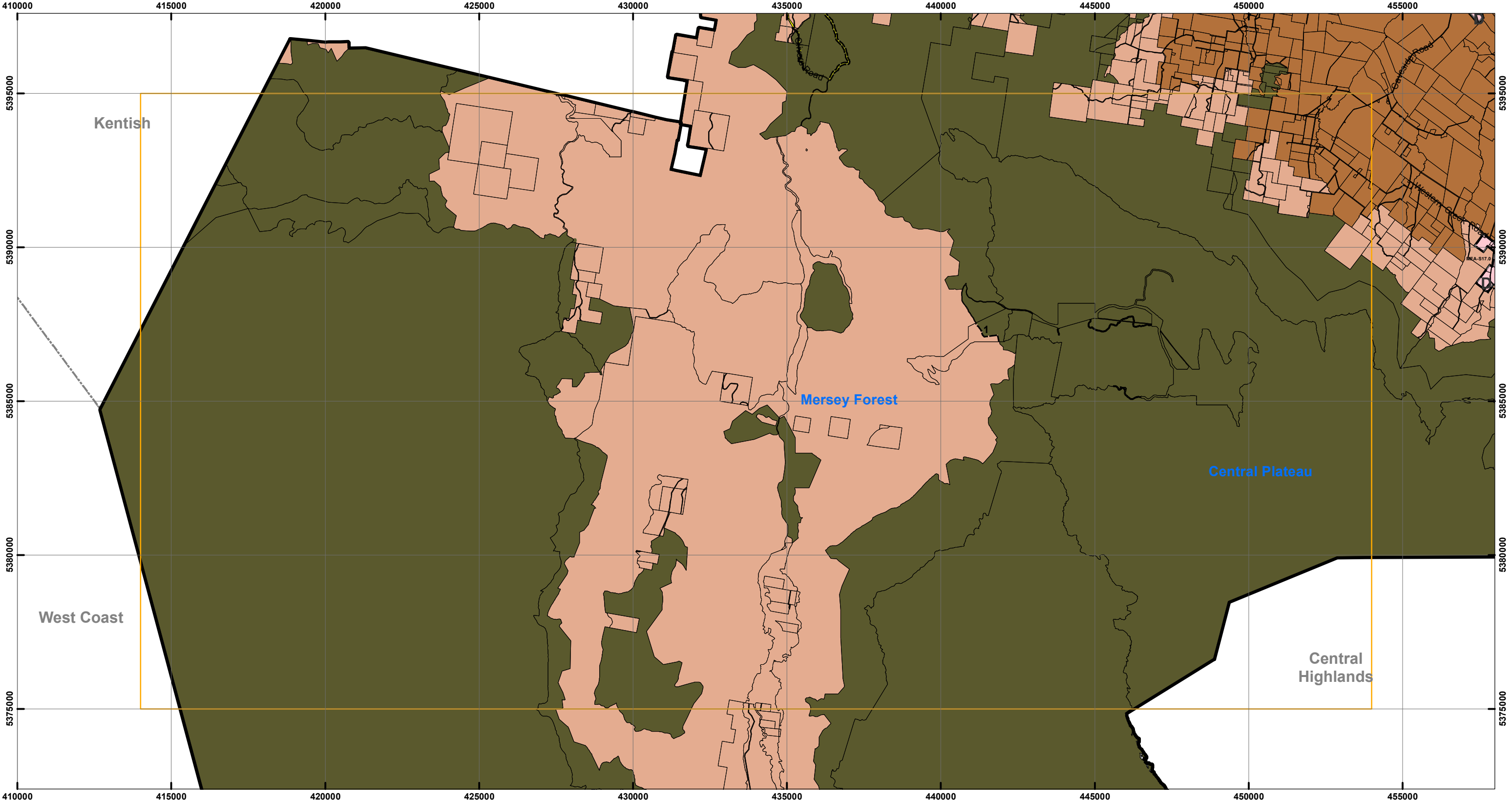
Date: 19/09/2018  
Doc. Version: 0

Prepared by  esk  
mapping  
& GIS





TASMANIAN PLANNING SCHEME - ZONES: MEANDER VALLEY LOCAL PROVISIONS SCHEDULE



Legend

- General Residential

Inner Residential

Low Density Residential

Rural Living

Village

Urban Mixed Use

Local Business

General Business

Central Business

Commercial

Light Industrial

General Industrial

Rural

Agriculture

Landscape Conservation

Environmental Management

Major Tourism

Port and Marine

Utilities

Community Purpose

Recreation

Open Space

Future Urban

Particular Purpose
- LPS Boundary

Property Parcels

Specific Area Plan

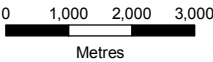
Site-specific Qualification

Zone Boundary

Zone boundaries:

1. boundary of World Heritage Area

MAP 17 OF 18

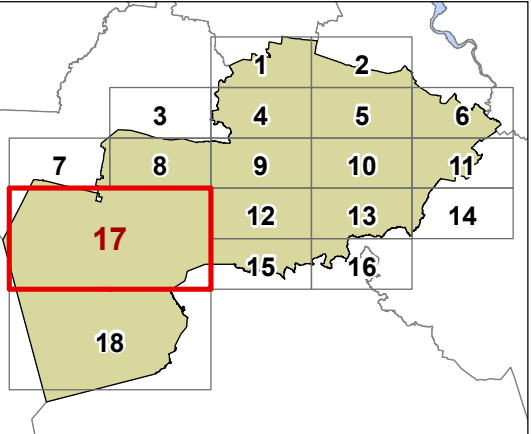


Coordinate System: GDA 1994 MGA Zone 55

Base data from theLIST, © State of Tasmania  
Land title data current as of 30/11/2017

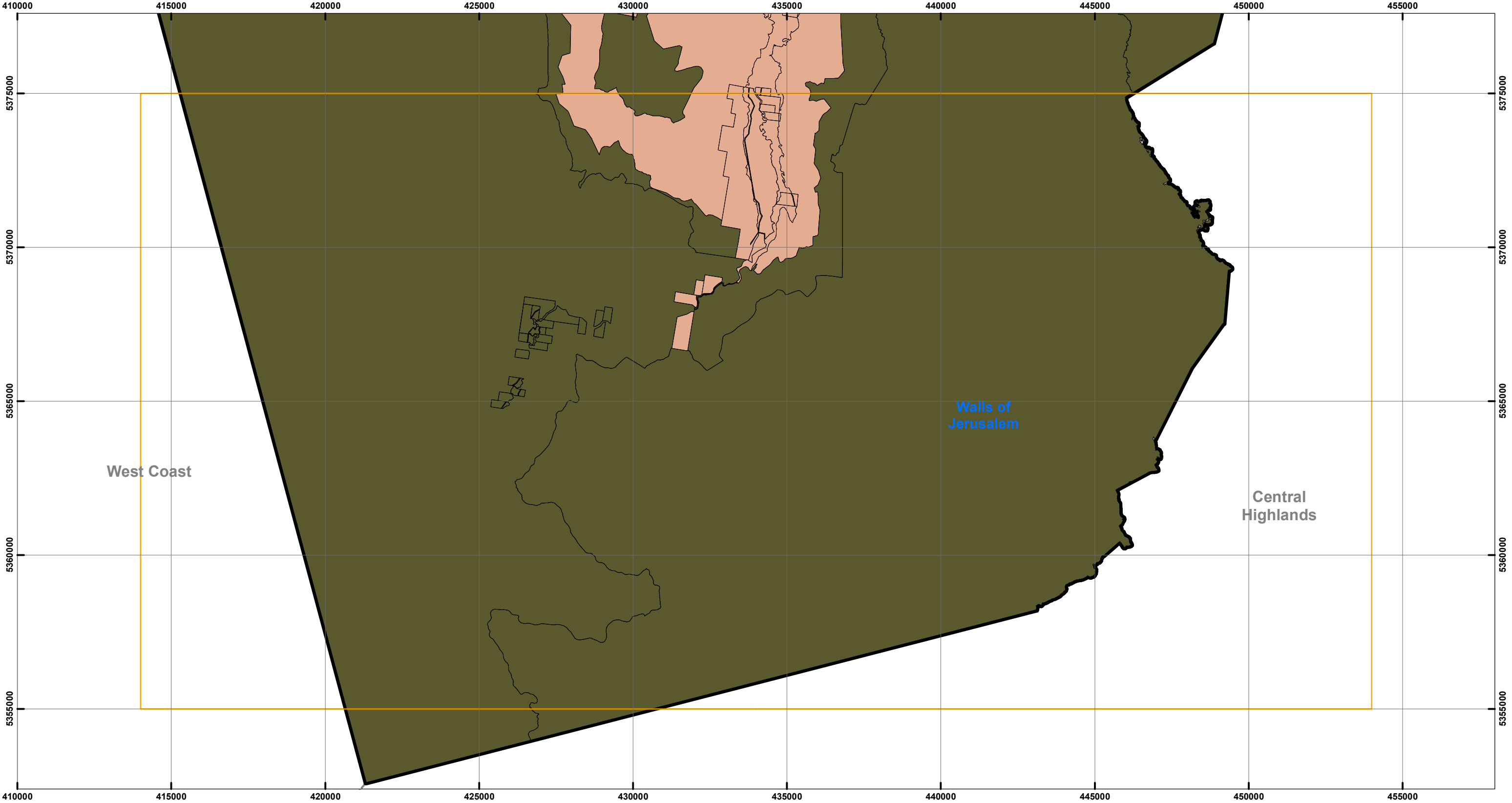
Disclaimer: Before taking any action based on data shown on this map, it should first be verified with the relevant council.

Date: 19/09/2018  
Doc. Version: 0



Prepared by esk mapping & GIS

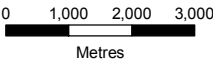
TASMANIAN PLANNING SCHEME - ZONES: MEANDER VALLEY LOCAL PROVISIONS SCHEDULE



**Legend**

|                         |                          |                    |                             |
|-------------------------|--------------------------|--------------------|-----------------------------|
| General Residential     | Central Business         | Major Tourism      | LPS Boundary                |
| Inner Residential       | Commercial               | Port and Marine    | Property Parcels            |
| Low Density Residential | Light Industrial         | Utilities          | Specific Area Plan          |
| Rural Living            | General Industrial       | Community Purpose  | Site-specific Qualification |
| Village                 | Rural                    | Recreation         | Zone Boundary               |
| Urban Mixed Use         | Agriculture              | Open Space         |                             |
| Local Business          | Landscape Conservation   | Future Urban       |                             |
| General Business        | Environmental Management | Particular Purpose |                             |

MAP 18 OF 18



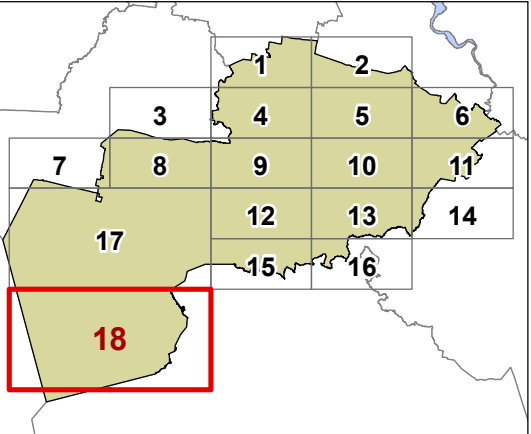
Coordinate System: GDA 1994 MGA Zone 55

Base data from theLIST, © State of Tasmania  
Land title data current as of 30/11/2017

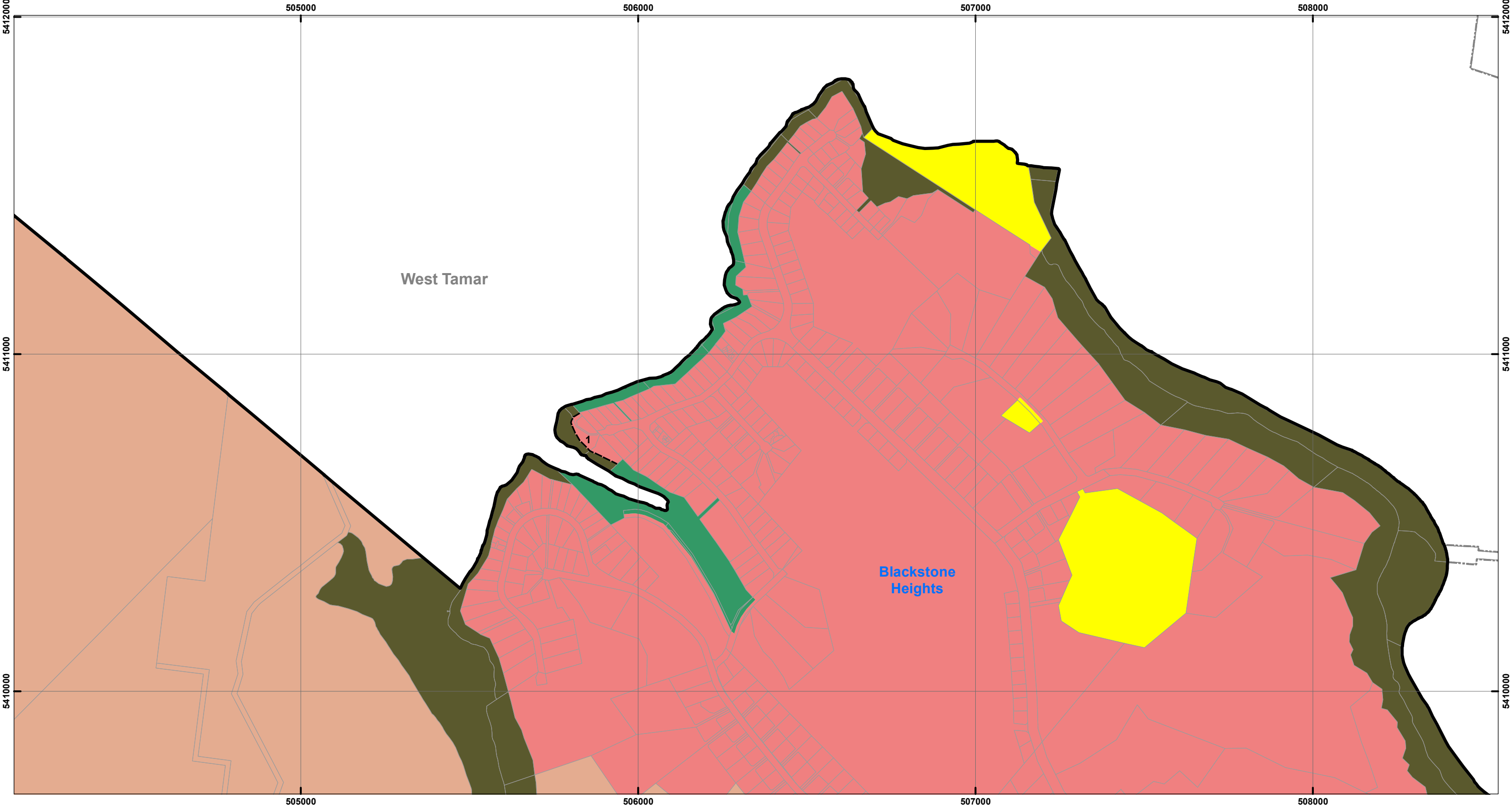
Disclaimer: Before taking any action based on data shown on this map, it should first be verified with the relevant council.

Date: 19/09/2018  
Doc. Version: 0

Prepared by esk mapping & GIS



TASMANIAN PLANNING SCHEME - ZONES: MEANDER VALLEY LOCAL PROVISIONS SCHEDULE



**Legend**

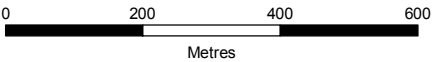
|   |  |   |
|---|--|---|
| <span style="display:inline-block; width:15px; height:15px; background-color:red;"></span> General Residential            | <span style="display:inline-block; width:15px; height:15px; background-color:blue;"></span> Central Business                   | <span style="display:inline-block; width:15px; height:15px; background-color:grey;"></span> Major Tourism         |
| <span style="display:inline-block; width:15px; height:15px; background-color:darkred;"></span> Inner Residential          | <span style="display:inline-block; width:15px; height:15px; background-color:purple;"></span> Commercial                       | <span style="display:inline-block; width:15px; height:15px; background-color:cyan;"></span> Port and Marine       |
| <span style="display:inline-block; width:15px; height:15px; background-color:lightcoral;"></span> Low Density Residential | <span style="display:inline-block; width:15px; height:15px; background-color:blueviolet;"></span> Light Industrial             | <span style="display:inline-block; width:15px; height:15px; background-color:yellow;"></span> Utilities           |
| <span style="display:inline-block; width:15px; height:15px; background-color:pink;"></span> Rural Living                  | <span style="display:inline-block; width:15px; height:15px; background-color:purple;"></span> General Industrial               | <span style="display:inline-block; width:15px; height:15px; background-color:yellow;"></span> Community Purpose   |
| <span style="display:inline-block; width:15px; height:15px; background-color:orange;"></span> Village                     | <span style="display:inline-block; width:15px; height:15px; background-color:tan;"></span> Rural                               | <span style="display:inline-block; width:15px; height:15px; background-color:limegreen;"></span> Recreation       |
| <span style="display:inline-block; width:15px; height:15px; background-color:lightgrey;"></span> Urban Mixed Use          | <span style="display:inline-block; width:15px; height:15px; background-color:brown;"></span> Agriculture                       | <span style="display:inline-block; width:15px; height:15px; background-color:teal;"></span> Open Space            |
| <span style="display:inline-block; width:15px; height:15px; background-color:lightblue;"></span> Local Business           | <span style="display:inline-block; width:15px; height:15px; background-color:olive;"></span> Landscape Conservation            | <span style="display:inline-block; width:15px; height:15px; background-color:orange;"></span> Future Urban        |
| <span style="display:inline-block; width:15px; height:15px; background-color:blue;"></span> General Business              | <span style="display:inline-block; width:15px; height:15px; background-color:darkolivegreen;"></span> Environmental Management | <span style="display:inline-block; width:15px; height:15px; background-color:magenta;"></span> Particular Purpose |

|  |
|--|
| <span style="display:inline-block; width:15px; height:15px; border:1px solid black;"></span> LPS Boundary  |
| <span style="display:inline-block; width:15px; height:15px; border:1px solid black;"></span> Property Parcels  |
| <span style="display:inline-block; width:15px; height:15px; border:1px dashed black;"></span> Specific Area Plan   |
| <span style="display:inline-block; width:15px; height:15px; border:1px solid black; background: repeating-linear-gradient(45deg, transparent, transparent 2px, black 2px, black 4px);"></span> Site-specific Qualification |
| <span style="display:inline-block; width:15px; height:15px; border-top: 1px dashed black;"></span> Zone Boundary   |

**Zone boundaries:**

1. Interim Planning Scheme boundary

MAP 1 OF 24

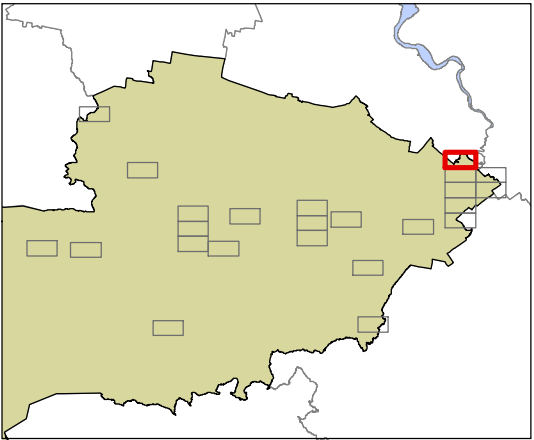


Coordinate System: GDA 1994 MGA Zone 55  
Base data from theLIST, © State of Tasmania  
Land title data current as of 30/11/2017

Disclaimer: Before taking any action based on data shown on this map, it should first be verified with the relevant council.

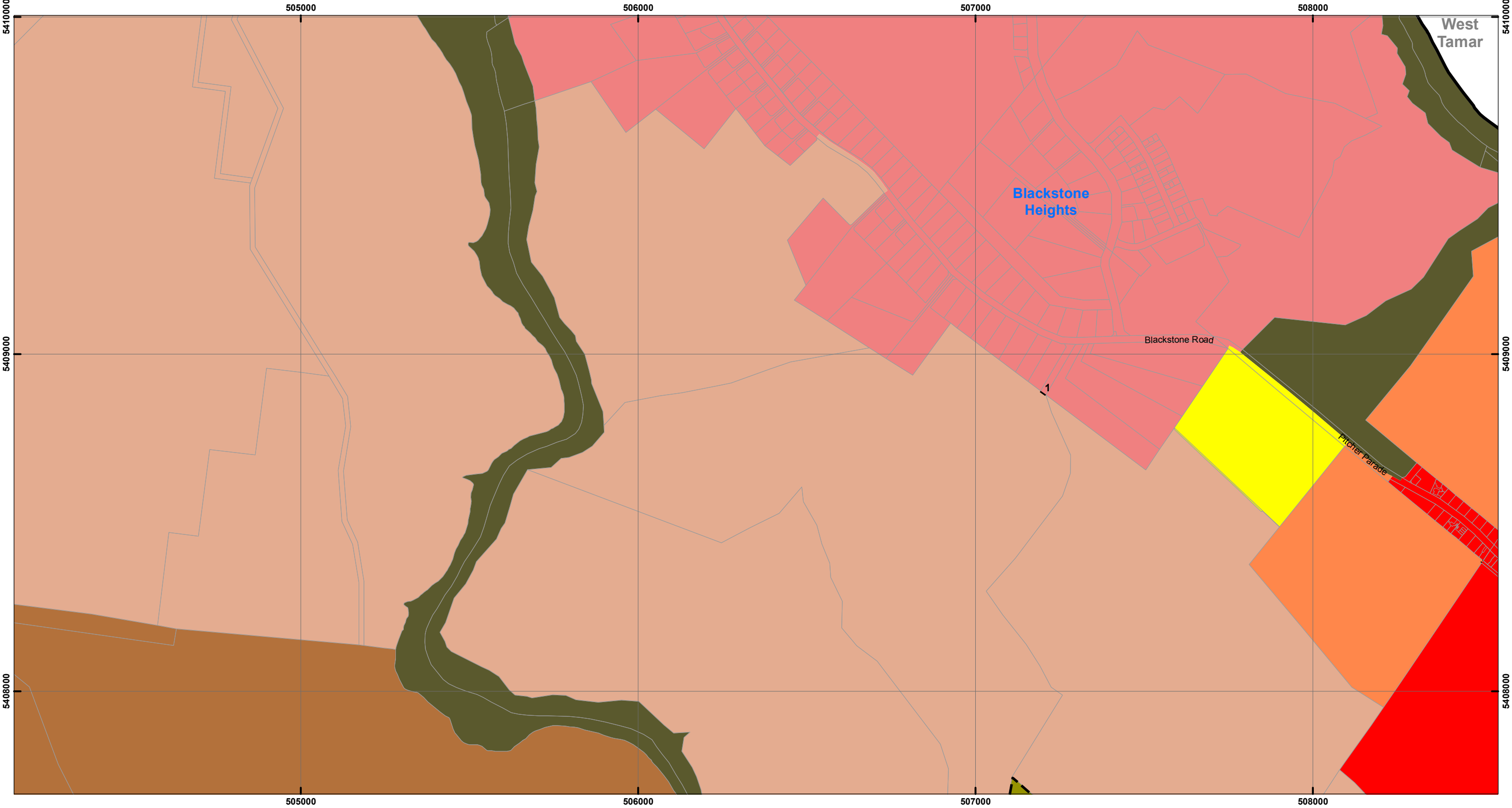
Date: 19/09/2018  
Doc. Version: 0

Prepared by 





TASMANIAN PLANNING SCHEME - ZONES: MEANDER VALLEY LOCAL PROVISIONS SCHEDULE



**Legend**

|   |  |   |
|---|--|---|
| <span style="display:inline-block; width:15px; height:15px; background-color:red;"></span> General Residential            | <span style="display:inline-block; width:15px; height:15px; background-color:blue;"></span> Central Business                   | <span style="display:inline-block; width:15px; height:15px; background-color:grey;"></span> Major Tourism         |
| <span style="display:inline-block; width:15px; height:15px; background-color:darkred;"></span> Inner Residential          | <span style="display:inline-block; width:15px; height:15px; background-color:purple;"></span> Commercial                       | <span style="display:inline-block; width:15px; height:15px; background-color:cyan;"></span> Port and Marine       |
| <span style="display:inline-block; width:15px; height:15px; background-color:lightcoral;"></span> Low Density Residential | <span style="display:inline-block; width:15px; height:15px; background-color:blueviolet;"></span> Light Industrial             | <span style="display:inline-block; width:15px; height:15px; background-color:yellow;"></span> Utilities           |
| <span style="display:inline-block; width:15px; height:15px; background-color:pink;"></span> Rural Living                  | <span style="display:inline-block; width:15px; height:15px; background-color:purple;"></span> General Industrial               | <span style="display:inline-block; width:15px; height:15px; background-color:yellow;"></span> Community Purpose   |
| <span style="display:inline-block; width:15px; height:15px; background-color:orange;"></span> Village                     | <span style="display:inline-block; width:15px; height:15px; background-color:tan;"></span> Rural                               | <span style="display:inline-block; width:15px; height:15px; background-color:limegreen;"></span> Recreation       |
| <span style="display:inline-block; width:15px; height:15px; background-color:lightgrey;"></span> Urban Mixed Use          | <span style="display:inline-block; width:15px; height:15px; background-color:brown;"></span> Agriculture                       | <span style="display:inline-block; width:15px; height:15px; background-color:teal;"></span> Open Space            |
| <span style="display:inline-block; width:15px; height:15px; background-color:lightblue;"></span> Local Business           | <span style="display:inline-block; width:15px; height:15px; background-color:olive;"></span> Landscape Conservation            | <span style="display:inline-block; width:15px; height:15px; background-color:orange;"></span> Future Urban        |
| <span style="display:inline-block; width:15px; height:15px; background-color:blue;"></span> General Business              | <span style="display:inline-block; width:15px; height:15px; background-color:darkolivegreen;"></span> Environmental Management | <span style="display:inline-block; width:15px; height:15px; background-color:magenta;"></span> Particular Purpose |

|  |
|--|
| <span style="display:inline-block; width:15px; height:15px; border:1px solid black;"></span> LPS Boundary  |
| <span style="display:inline-block; width:15px; height:15px; border:1px dashed black;"></span> Property Parcels   |
| <span style="display:inline-block; width:15px; height:15px; border:2px dashed black;"></span> Specific Area Plan   |
| <span style="display:inline-block; width:15px; height:15px; border:1px solid black; background: repeating-linear-gradient(45deg, transparent, transparent 2px, black 2px, black 4px);"></span> Site-specific Qualification |
| <span style="display:inline-block; width:15px; height:15px; border-top: 1px dashed black;"></span> Zone Boundary   |

**Zone boundaries:**

1. between title corners

### MAP 2 OF 24

0
200
400
600

Metres

Coordinate System: GDA 1994 MGA Zone 55

Base data from theLIST, © State of Tasmania  
Land title data current as of 30/11/2017

Disclaimer: Before taking any action based on data shown on this map, it should first be verified with the relevant council.

Date: 19/09/2018  
Doc. Version: 0

Prepared by

esk  
mapping  
& GIS

West  
Tamar

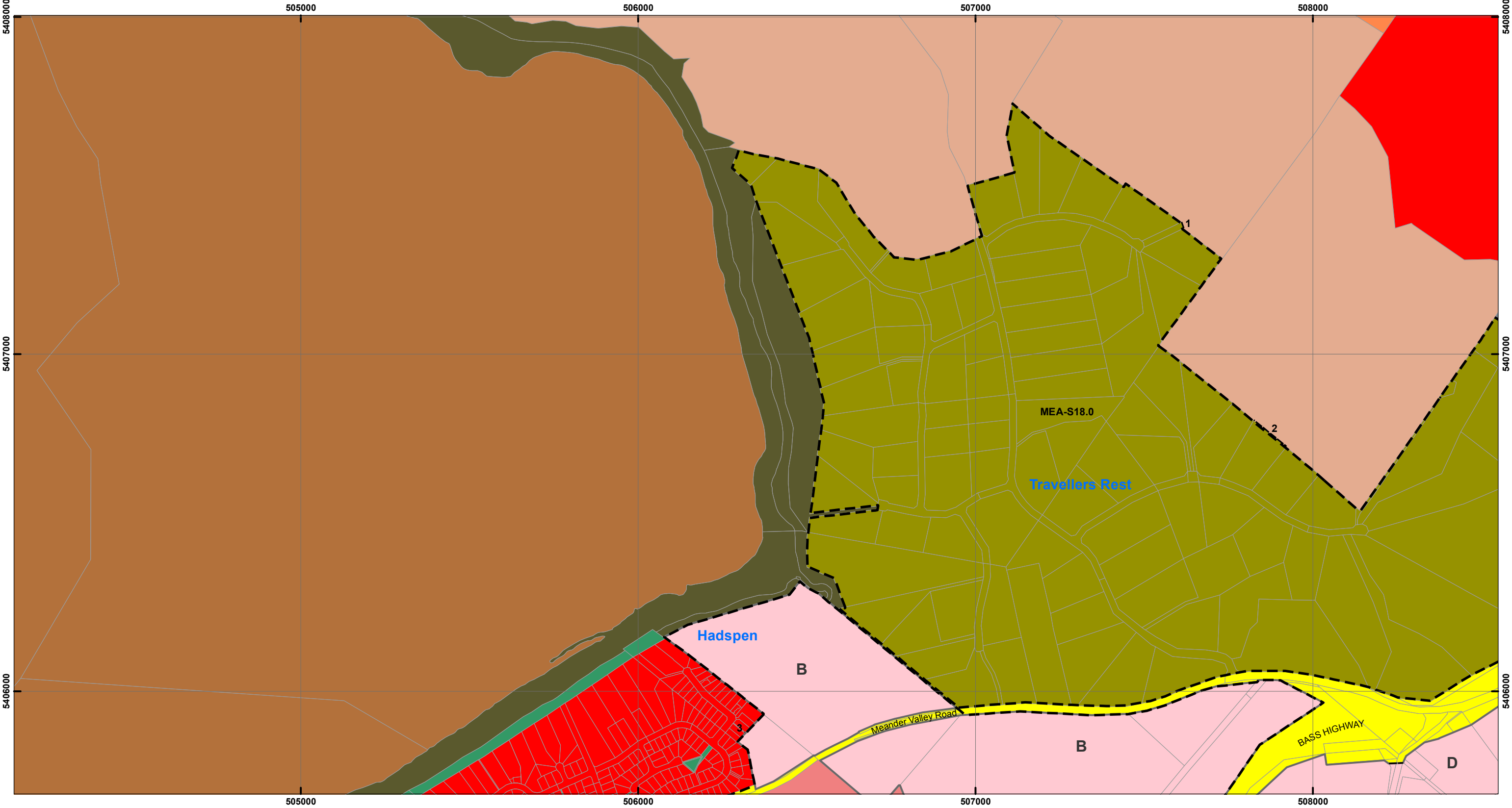
Blackstone  
Heights

Blackstone Road

Pitcher Parade



TASMANIAN PLANNING SCHEME - ZONES: MEANDER VALLEY LOCAL PROVISIONS SCHEDULE



**Legend**

|                         |                          |                    |
|-------------------------|--------------------------|--------------------|
| General Residential     | Central Business         | Major Tourism      |
| Inner Residential       | Commercial               | Port and Marine    |
| Low Density Residential | Light Industrial         | Utilities          |
| Rural Living            | General Industrial       | Community Purpose  |
| Village                 | Rural                    | Recreation         |
| Urban Mixed Use         | Agriculture              | Open Space         |
| Local Business          | Landscape Conservation   | Future Urban       |
| General Business        | Environmental Management | Particular Purpose |

LPS Boundary

Property Parcels

Specific Area Plan

Site-specific Qualification

Zone Boundary

**Zone boundaries:**  
1 to 3, between title corners

**MAP 4 OF 24**

0 200 400 600  
Metres

Coordinate System: GDA 1994 MGA Zone 55

Base data from theLIST, © State of Tasmania  
Land title data current as of 30/11/2017

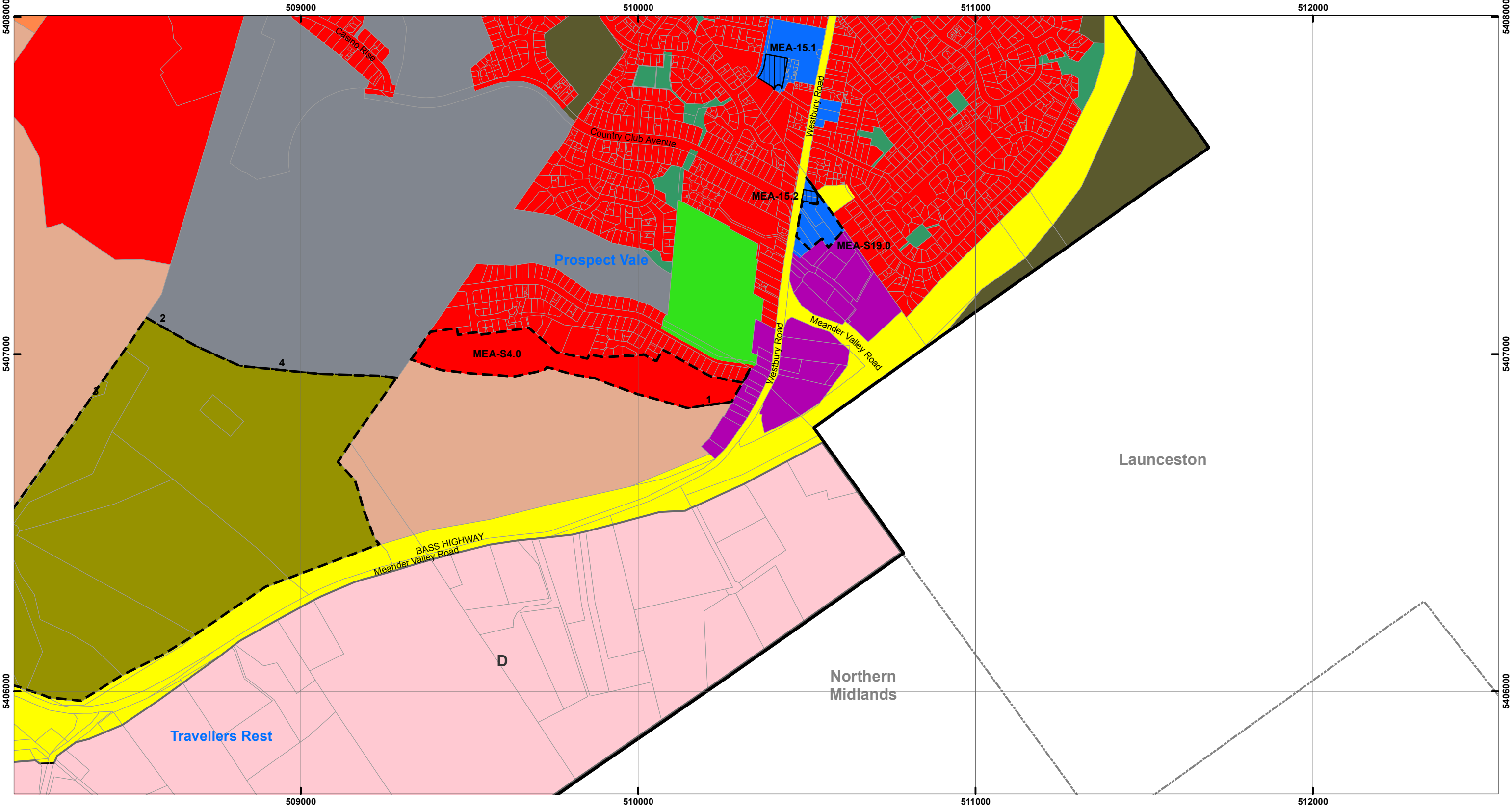
Disclaimer: Before taking any action based on data shown on this map, it should first be verified with the relevant council.

Date: 19/09/2018  
Doc. Version: 0

Prepared by esk mapping & GIS



TASMANIAN PLANNING SCHEME - ZONES: MEANDER VALLEY LOCAL PROVISIONS SCHEDULE



**Legend**

|                         |                          |                    |
|-------------------------|--------------------------|--------------------|
| General Residential     | Central Business         | Major Tourism      |
| Inner Residential       | Commercial               | Port and Marine    |
| Low Density Residential | Light Industrial         | Utilities          |
| Rural Living            | General Industrial       | Community Purpose  |
| Village                 | Rural                    | Recreation         |
| Urban Mixed Use         | Agriculture              | Open Space         |
| Local Business          | Landscape Conservation   | Future Urban       |
| General Business        | Environmental Management | Particular Purpose |

LPS Boundary

Property Parcels

Specific Area Plan

Site-specific Qualification

Zone Boundary

**Zone boundaries:**

- between title corner to defined corner
- extension of scenic protection overlay boundary
- from title corner perpendicular to boundary
- scenic protection overlay boundary

**MAP 5 OF 24**

0 200 400 600  
Metres

Coordinate System: GDA 1994 MGA Zone 55

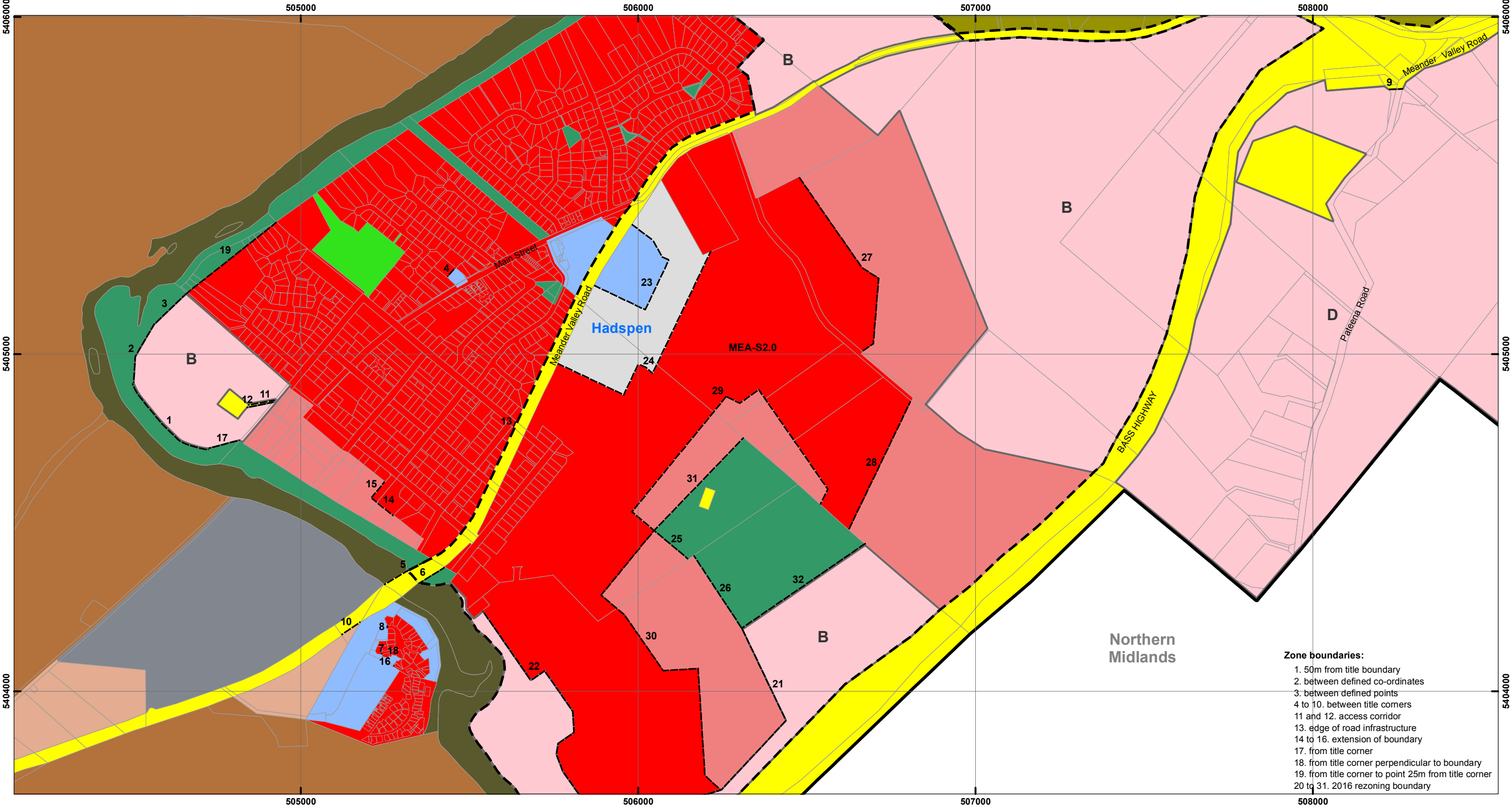
Base data from theLIST, © State of Tasmania  
Land title data current as of 30/11/2017

Disclaimer: Before taking any action based on data shown on this map, it should first be verified with the relevant council.

Date: 19/09/2018  
Doc. Version: 0

Prepared by

TASMANIAN PLANNING SCHEME - ZONES: MEANDER VALLEY LOCAL PROVISIONS SCHEDULE



- Zone boundaries:**
- 1. 50m from title boundary
  - 2. between defined co-ordinates
  - 3. between defined points
  - 4 to 10. between title corners
  - 11 and 12. access corridor
  - 13. edge of road infrastructure
  - 14 to 16. extension of boundary
  - 17. from title corner
  - 18. from title corner perpendicular to boundary
  - 19. from title corner to point 25m from title corner
  - 20 to 31. 2016 rezoning boundary

**Legend**

|                         |                          |                    |
|-------------------------|--------------------------|--------------------|
| General Residential     | Central Business         | Major Tourism      |
| Inner Residential       | Commercial               | Port and Marine    |
| Low Density Residential | Light Industrial         | Utilities          |
| Rural Living            | General Industrial       | Community Purpose  |
| Village                 | Rural                    | Recreation         |
| Urban Mixed Use         | Agriculture              | Open Space         |
| Local Business          | Landscape Conservation   | Future Urban       |
| General Business        | Environmental Management | Particular Purpose |

LPS Boundary

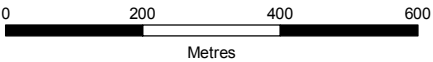
Property Parcels

Specific Area Plan

Site-specific Qualification

Zone Boundary

MAP 6 OF 24



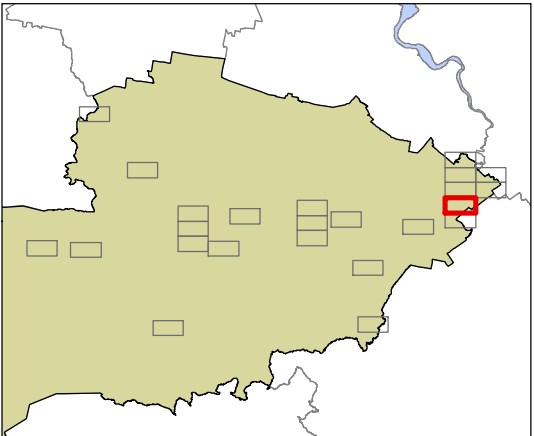
Coordinate System: GDA 1994 MGA Zone 55

Base data from theLIST, © State of Tasmania  
Land title data current as of 30/11/2017

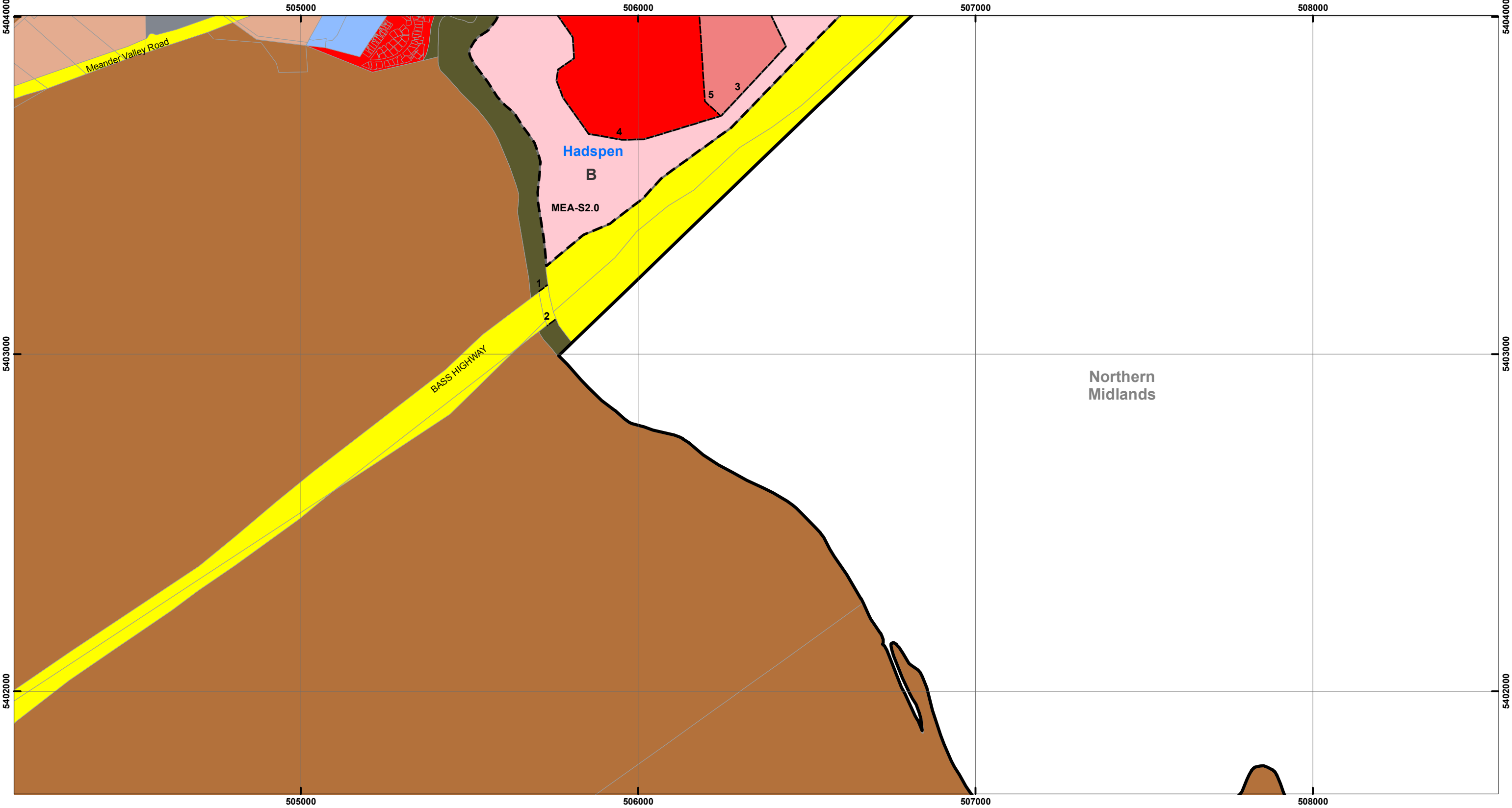
Disclaimer: Before taking any action based on data shown on this map, it should first be verified with the relevant council.

Date: 19/09/2018  
Doc. Version: 0

Prepared by



TASMANIAN PLANNING SCHEME - ZONES: MEANDER VALLEY LOCAL PROVISIONS SCHEDULE



**Legend**

|                         |                          |                    |
|-------------------------|--------------------------|--------------------|
| General Residential     | Central Business         | Major Tourism      |
| Inner Residential       | Commercial               | Port and Marine    |
| Low Density Residential | Light Industrial         | Utilities          |
| Rural Living            | General Industrial       | Community Purpose  |
| Village                 | Rural                    | Recreation         |
| Urban Mixed Use         | Agriculture              | Open Space         |
| Local Business          | Landscape Conservation   | Future Urban       |
| General Business        | Environmental Management | Particular Purpose |

LPS Boundary

Property Parcels

Specific Area Plan

Site-specific Qualification

Zone Boundary

**Zone boundaries:**

1 and 2. extension of boundary

3 to 5. 2016 rezoning boundary

**MAP 7 OF 24**

0 200 400 600

Metres

Coordinate System: GDA 1994 MGA Zone 55

Base data from theLIST, © State of Tasmania

Land title data current as of 30/11/2017

Disclaimer: Before taking any action based on data shown on this map, it should first be verified with the relevant council.

Date: 19/09/2018

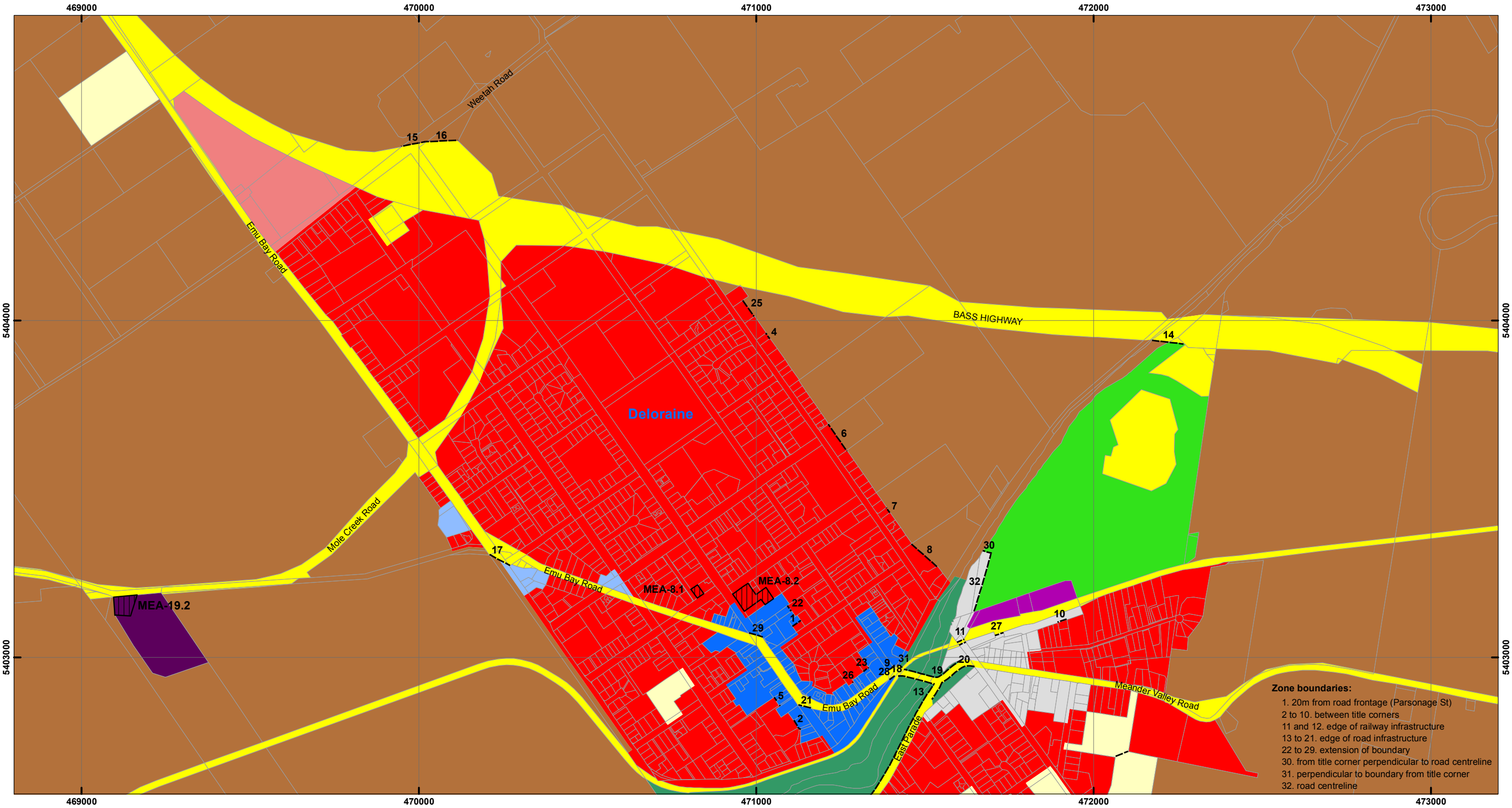
Doc. Version: 0

esk mapping & GIS

Prepared by



TASMANIAN PLANNING SCHEME - ZONES: MEANDER VALLEY LOCAL PROVISIONS SCHEDULE



- Zone boundaries:**
- 1. 20m from road frontage (Parsonage St)
  - 2 to 10. between title corners
  - 11 and 12. edge of railway infrastructure
  - 13 to 21. edge of road infrastructure
  - 22 to 29. extension of boundary
  - 30. from title corner perpendicular to road centreline
  - 31. perpendicular to boundary from title corner
  - 32. road centreline

**Legend**

|                         |                          |                    |  |
|-------------------------|--------------------------|--------------------|--|
| General Residential     | Central Business         | Major Tourism      | LPS Boundary<br>Property Parcels<br>Specific Area Plan<br>Site-specific Qualification<br>Zone Boundary |
| Inner Residential       | Commercial               | Port and Marine    |  |
| Low Density Residential | Light Industrial         | Utilities          |  |
| Rural Living            | General Industrial       | Community Purpose  |  |
| Village                 | Rural                    | Recreation         |  |
| Urban Mixed Use         | Agriculture              | Open Space         |  |
| Local Business          | Landscape Conservation   | Future Urban       |  |
| General Business        | Environmental Management | Particular Purpose |  |

**MAP 8 OF 24**

0 200 400 600  
Metres

Coordinate System: GDA 1994 MGA Zone 55

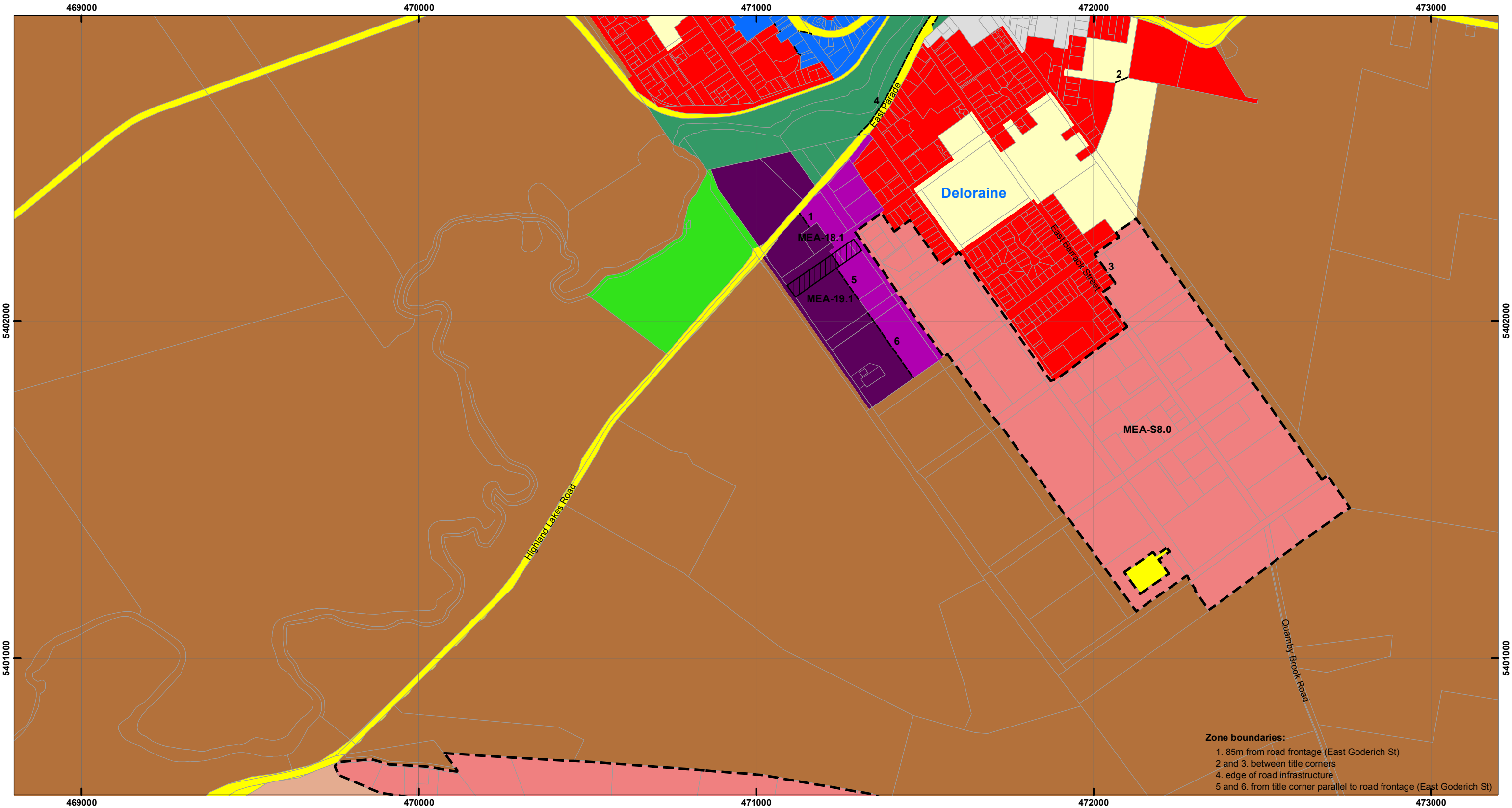
Base data from theLIST, © State of Tasmania  
Land title data current as of 30/11/2017

Disclaimer: Before taking any action based on data shown on this map, it should first be verified with the relevant council.

Date: 19/09/2018  
Doc. Version: 0

Prepared by esk mapping & GIS

TASMANIAN PLANNING SCHEME - ZONES: MEANDER VALLEY LOCAL PROVISIONS SCHEDULE



**Legend**

|                         |                          |                    |                             |
|-------------------------|--------------------------|--------------------|-----------------------------|
| General Residential     | Central Business         | Major Tourism      | LPS Boundary                |
| Inner Residential       | Commercial               | Port and Marine    | Property Parcels            |
| Low Density Residential | Light Industrial         | Utilities          | Specific Area Plan          |
| Rural Living            | General Industrial       | Community Purpose  | Site-specific Qualification |
| Village                 | Rural                    | Recreation         | Zone Boundary               |
| Urban Mixed Use         | Agriculture              | Open Space         |                             |
| Local Business          | Landscape Conservation   | Future Urban       |                             |
| General Business        | Environmental Management | Particular Purpose |                             |

**MAP 9 OF 24**

0 200 400 600  
Metres

Coordinate System: GDA 1994 MGA Zone 55

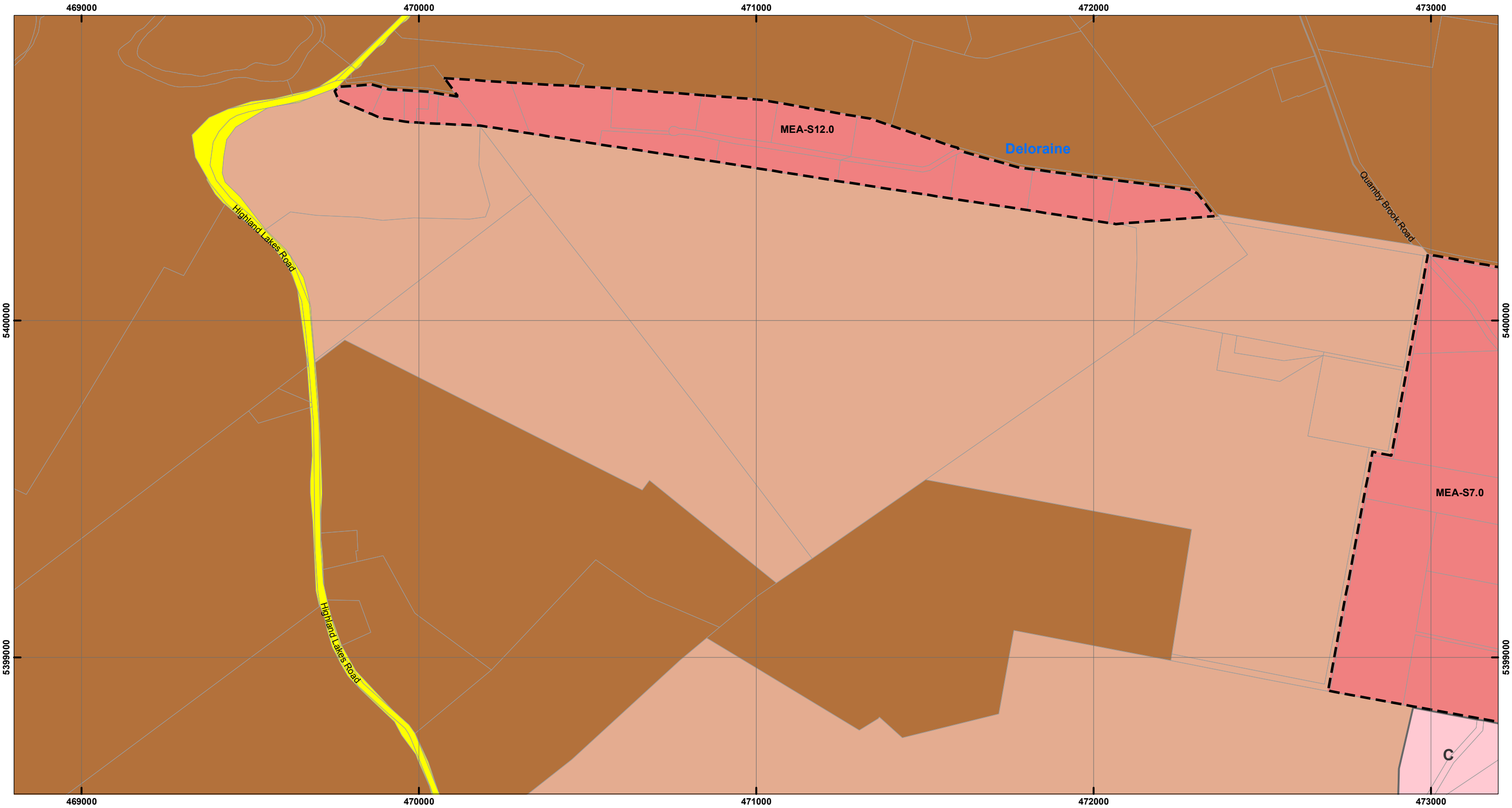
Base data from theLIST, © State of Tasmania  
Land title data current as of 30/11/2017

Disclaimer: Before taking any action based on data shown on this map, it should first be verified with the relevant council.

Date: 19/09/2018  
Doc. Version: 0

Prepared by esk mapping & GIS

TASMANIAN PLANNING SCHEME - ZONES: MEANDER VALLEY LOCAL PROVISIONS SCHEDULE



**Legend**

|                         |                          |                    |
|-------------------------|--------------------------|--------------------|
| General Residential     | Central Business         | Major Tourism      |
| Inner Residential       | Commercial               | Port and Marine    |
| Low Density Residential | Light Industrial         | Utilities          |
| Rural Living            | General Industrial       | Community Purpose  |
| Village                 | Rural                    | Recreation         |
| Urban Mixed Use         | Agriculture              | Open Space         |
| Local Business          | Landscape Conservation   | Future Urban       |
| General Business        | Environmental Management | Particular Purpose |

|                             |
|-----------------------------|
| LPS Boundary                |
| Property Parcels            |
| Specific Area Plan          |
| Site-specific Qualification |
| Zone Boundary               |

**MAP 10 OF 24**

0 200 400 600  
Metres

Coordinate System: GDA 1994 MGA Zone 55

Base data from theLIST, © State of Tasmania  
Land title data current as of 30/11/2017

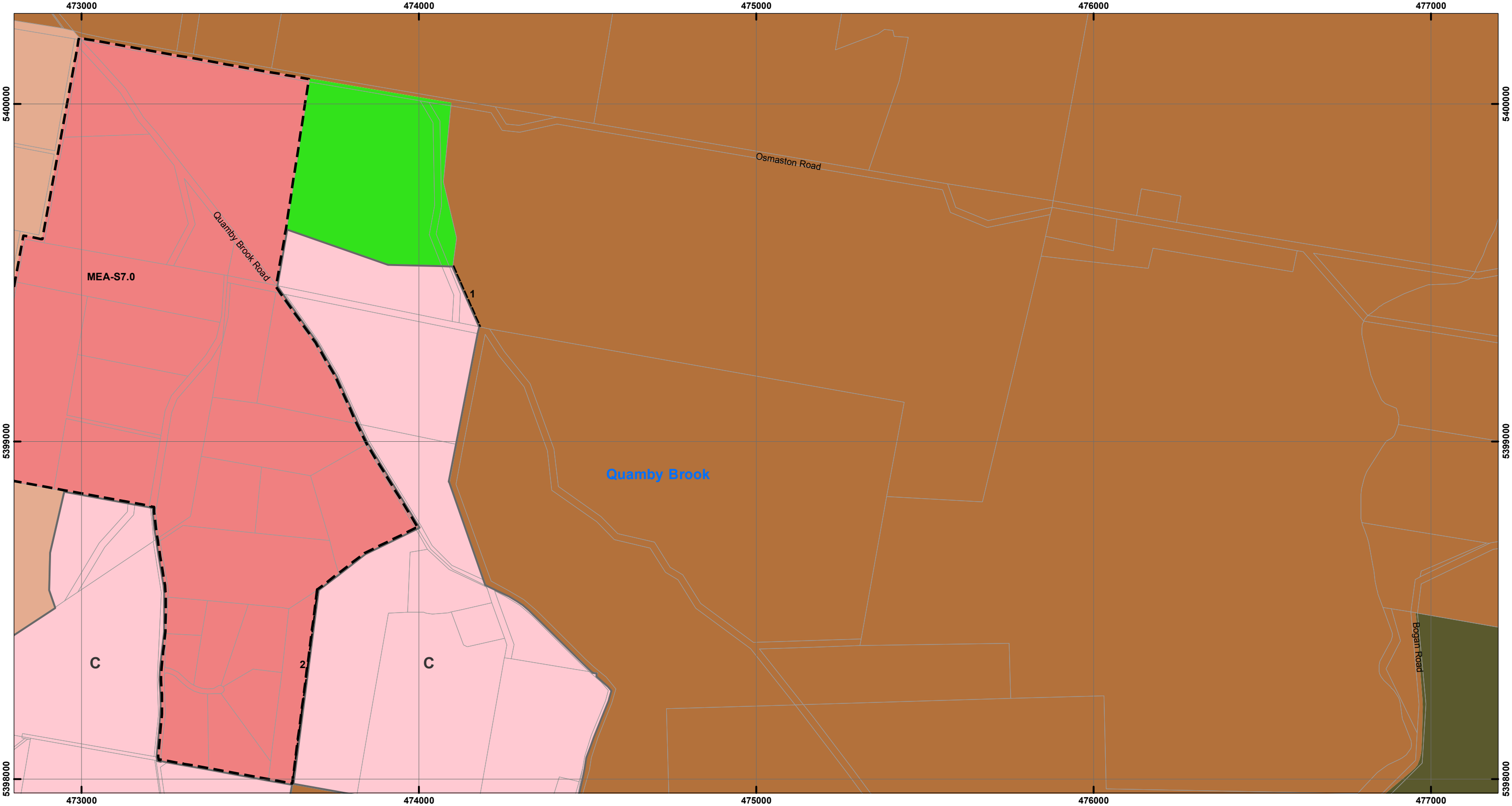
Disclaimer: Before taking any action based on data shown on this map, it should first be verified with the relevant council.

Date: 19/09/2018  
Doc. Version: 0

Prepared by esk mapping & GIS



TASMANIAN PLANNING SCHEME - ZONES: MEANDER VALLEY LOCAL PROVISIONS SCHEDULE



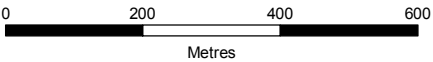
Legend

- |                         |                          |                    |
|-------------------------|--------------------------|--------------------|
| General Residential     | Central Business         | Major Tourism      |
| Inner Residential       | Commercial               | Port and Marine    |
| Low Density Residential | Light Industrial         | Utilities          |
| Rural Living            | General Industrial       | Community Purpose  |
| Village                 | Rural                    | Recreation         |
| Urban Mixed Use         | Agriculture              | Open Space         |
| Local Business          | Landscape Conservation   | Future Urban       |
| General Business        | Environmental Management | Particular Purpose |

- LPS Boundary
- Property Parcels
- Specific Area Plan
- Site-specific Qualification
- Zone Boundary

Zone boundaries:  
1. between title corners  
2. from title corner parallel to western boundary

MAP 11 OF 24



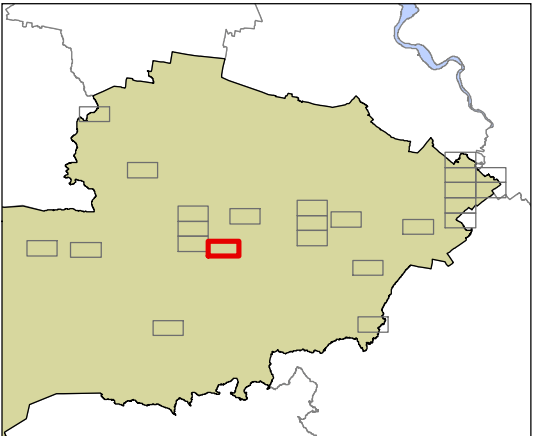
Coordinate System: GDA 1994 MGA Zone 55

Base data from theLIST, © State of Tasmania  
Land title data current as of 30/11/2017

Disclaimer: Before taking any action based on data shown on this map, it should first be verified with the relevant council.

Date: 19/09/2018  
Doc. Version: 0

Prepared by



TASMANIAN PLANNING SCHEME - ZONES: MEANDER VALLEY LOCAL PROVISIONS SCHEDULE



**Legend**

|                         |                          |                    |
|-------------------------|--------------------------|--------------------|
| General Residential     | Central Business         | Major Tourism      |
| Inner Residential       | Commercial               | Port and Marine    |
| Low Density Residential | Light Industrial         | Utilities          |
| Rural Living            | General Industrial       | Community Purpose  |
| Village                 | Rural                    | Recreation         |
| Urban Mixed Use         | Agriculture              | Open Space         |
| Local Business          | Landscape Conservation   | Future Urban       |
| General Business        | Environmental Management | Particular Purpose |

LPS Boundary

Property Parcels

Specific Area Plan

Site-specific Qualification

Zone Boundary

**Zone boundaries:**

1. defined co-ordinates

**MAP 12 OF 24**

0 200 400 600  
Metres

Coordinate System: GDA 1994 MGA Zone 55

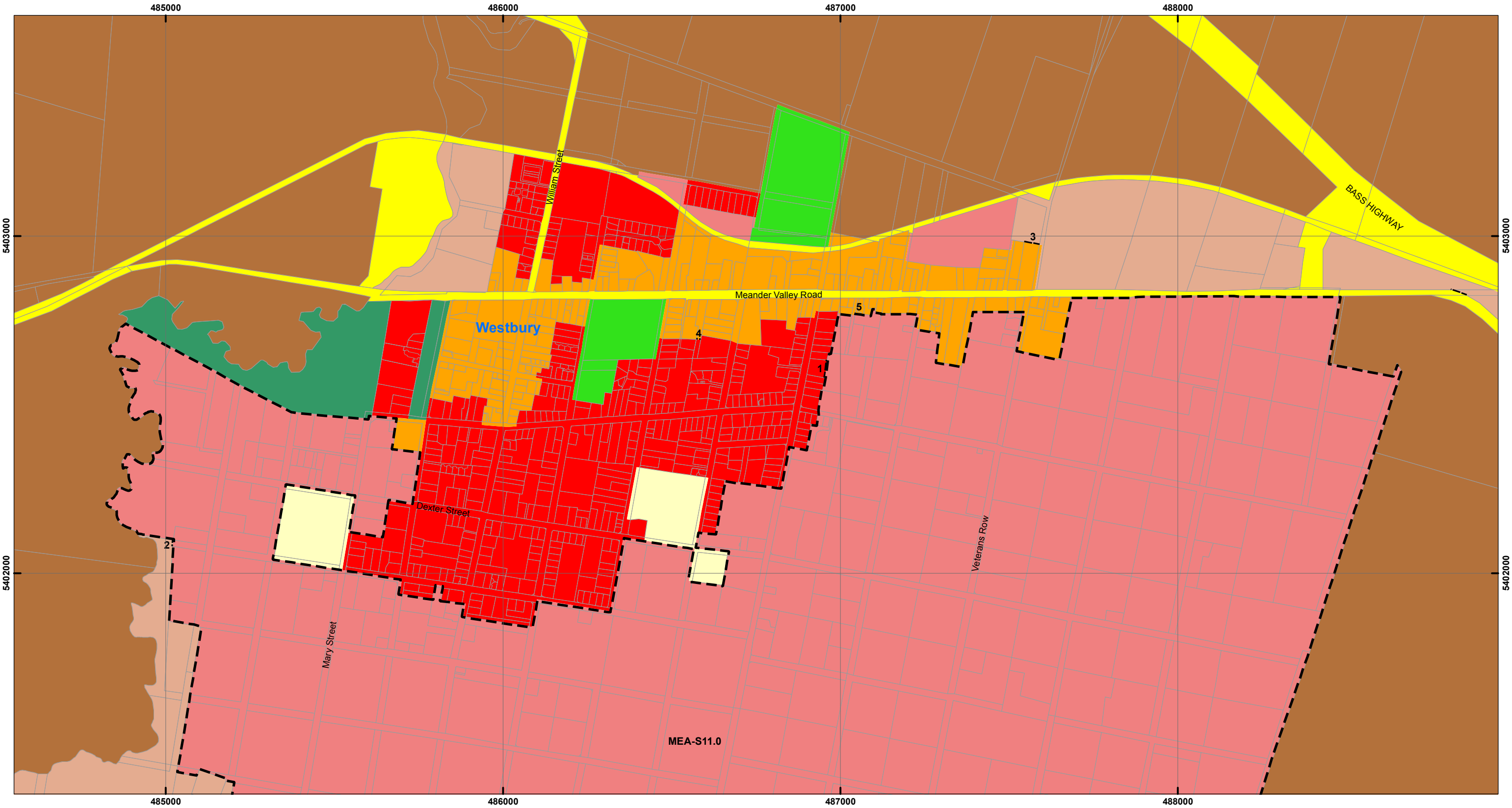
Base data from theLIST, © State of Tasmania  
Land title data current as of 30/11/2017

Disclaimer: Before taking any action based on data shown on this map, it should first be verified with the relevant council.

Date: 19/09/2018  
Doc. Version: 0

Prepared by

TASMANIAN PLANNING SCHEME - ZONES: MEANDER VALLEY LOCAL PROVISIONS SCHEDULE



**Legend**

|                         |                          |                    |
|-------------------------|--------------------------|--------------------|
| General Residential     | Central Business         | Major Tourism      |
| Inner Residential       | Commercial               | Port and Marine    |
| Low Density Residential | Light Industrial         | Utilities          |
| Rural Living            | General Industrial       | Community Purpose  |
| Village                 | Rural                    | Recreation         |
| Urban Mixed Use         | Agriculture              | Open Space         |
| Local Business          | Landscape Conservation   | Future Urban       |
| General Business        | Environmental Management | Particular Purpose |

LPS Boundary

Property Parcels

Specific Area Plan

Site-specific Qualification

Zone Boundary

**Zone boundaries:**

1 and 2. between title corners

3 to 5. extension of boundary

**MAP 13 OF 24**

0 200 400 600

Metres

Coordinate System: GDA 1994 MGA Zone 55

Base data from theLIST, © State of Tasmania

Land title data current as of 30/11/2017

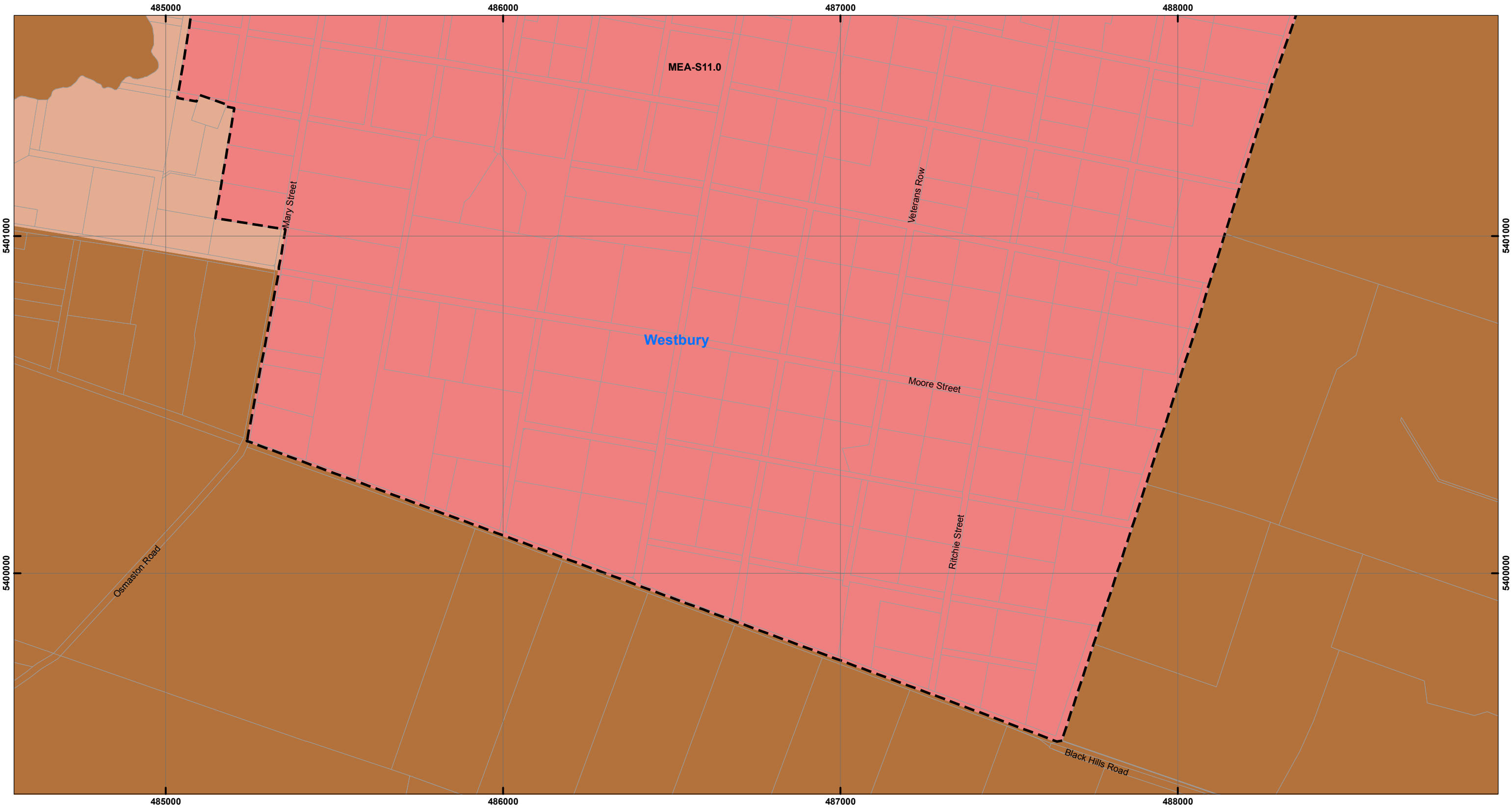
Disclaimer: Before taking any action based on data shown on this map, it should first be verified with the relevant council.

Date: 19/09/2018

Doc. Version: 0

Prepared by esk mapping & GIS

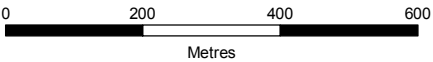
TASMANIAN PLANNING SCHEME - ZONES: MEANDER VALLEY LOCAL PROVISIONS SCHEDULE



Legend

- |                         |                          |                    |                             |
|-------------------------|--------------------------|--------------------|-----------------------------|
| General Residential     | Central Business         | Major Tourism      | LPS Boundary                |
| Inner Residential       | Commercial               | Port and Marine    | Property Parcels            |
| Low Density Residential | Light Industrial         | Utilities          | Specific Area Plan          |
| Rural Living            | General Industrial       | Community Purpose  | Site-specific Qualification |
| Village                 | Rural                    | Recreation         | Zone Boundary               |
| Urban Mixed Use         | Agriculture              | Open Space         |                             |
| Local Business          | Landscape Conservation   | Future Urban       |                             |
| General Business        | Environmental Management | Particular Purpose |                             |

MAP 14 OF 24



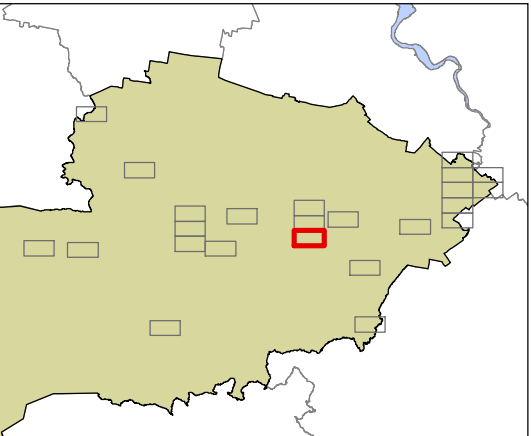
Coordinate System: GDA 1994 MGA Zone 55

Base data from theLIST, © State of Tasmania  
Land title data current as of 30/11/2017

Disclaimer: Before taking any action based on  
data shown on this map, it should first be verified  
with the relevant council.

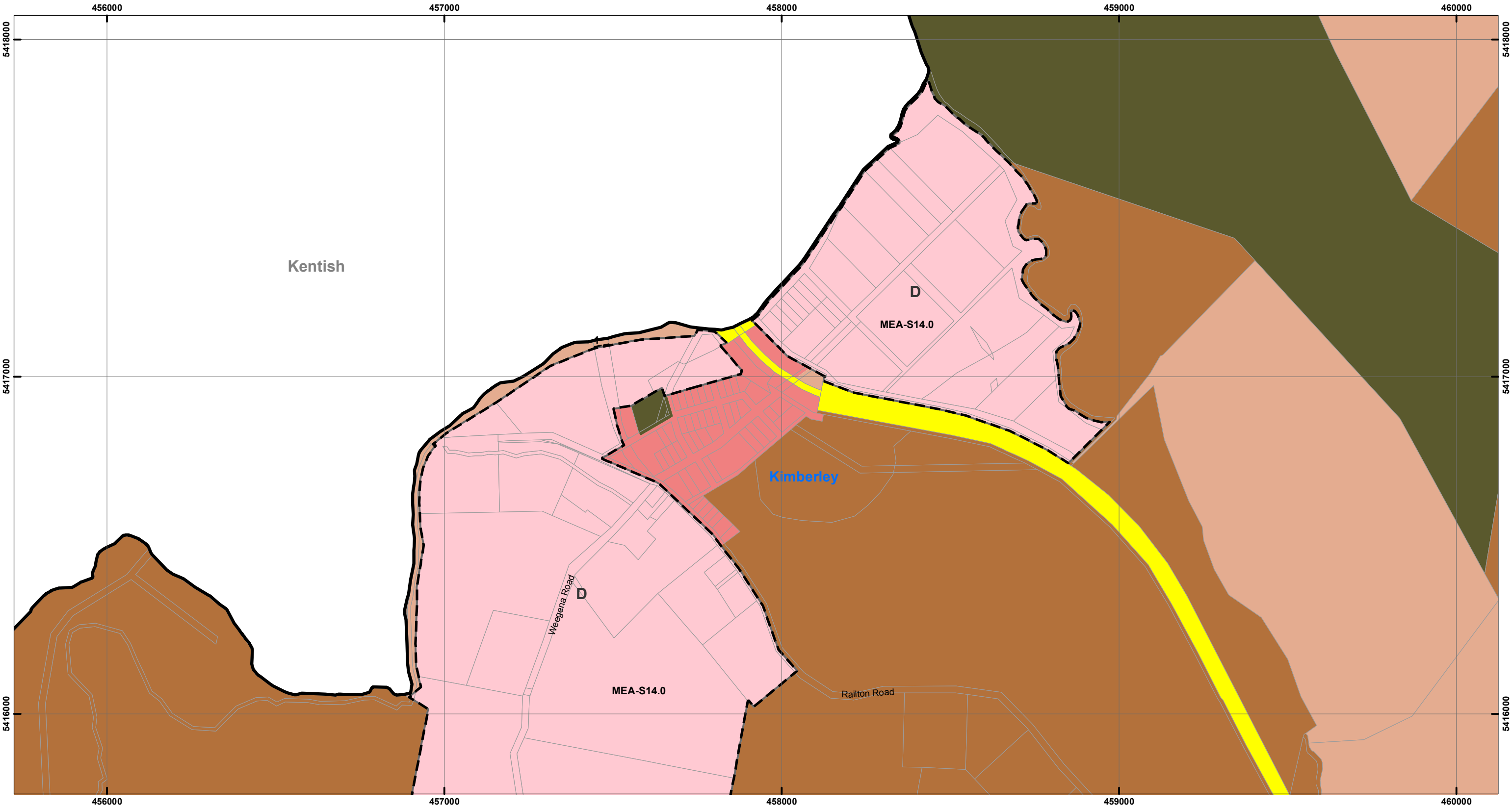
Date: 19/09/2018  
Doc. Version: 0

Prepared by esk  
mapping  
& GIS





TASMANIAN PLANNING SCHEME - ZONES: MEANDER VALLEY LOCAL PROVISIONS SCHEDULE



**Legend**

|                         |                          |                    |
|-------------------------|--------------------------|--------------------|
| General Residential     | Central Business         | Major Tourism      |
| Inner Residential       | Commercial               | Port and Marine    |
| Low Density Residential | Light Industrial         | Utilities          |
| Rural Living            | General Industrial       | Community Purpose  |
| Village                 | Rural                    | Recreation         |
| Urban Mixed Use         | Agriculture              | Open Space         |
| Local Business          | Landscape Conservation   | Future Urban       |
| General Business        | Environmental Management | Particular Purpose |

LPS Boundary

Property Parcels

Specific Area Plan

Site-specific Qualification

Zone Boundary

**Zone boundaries:**

1. between title corners

**MAP 15 OF 24**

0 200 400 600  
Metres

Coordinate System: GDA 1994 MGA Zone 55

Base data from theLIST, © State of Tasmania  
Land title data current as of 30/11/2017

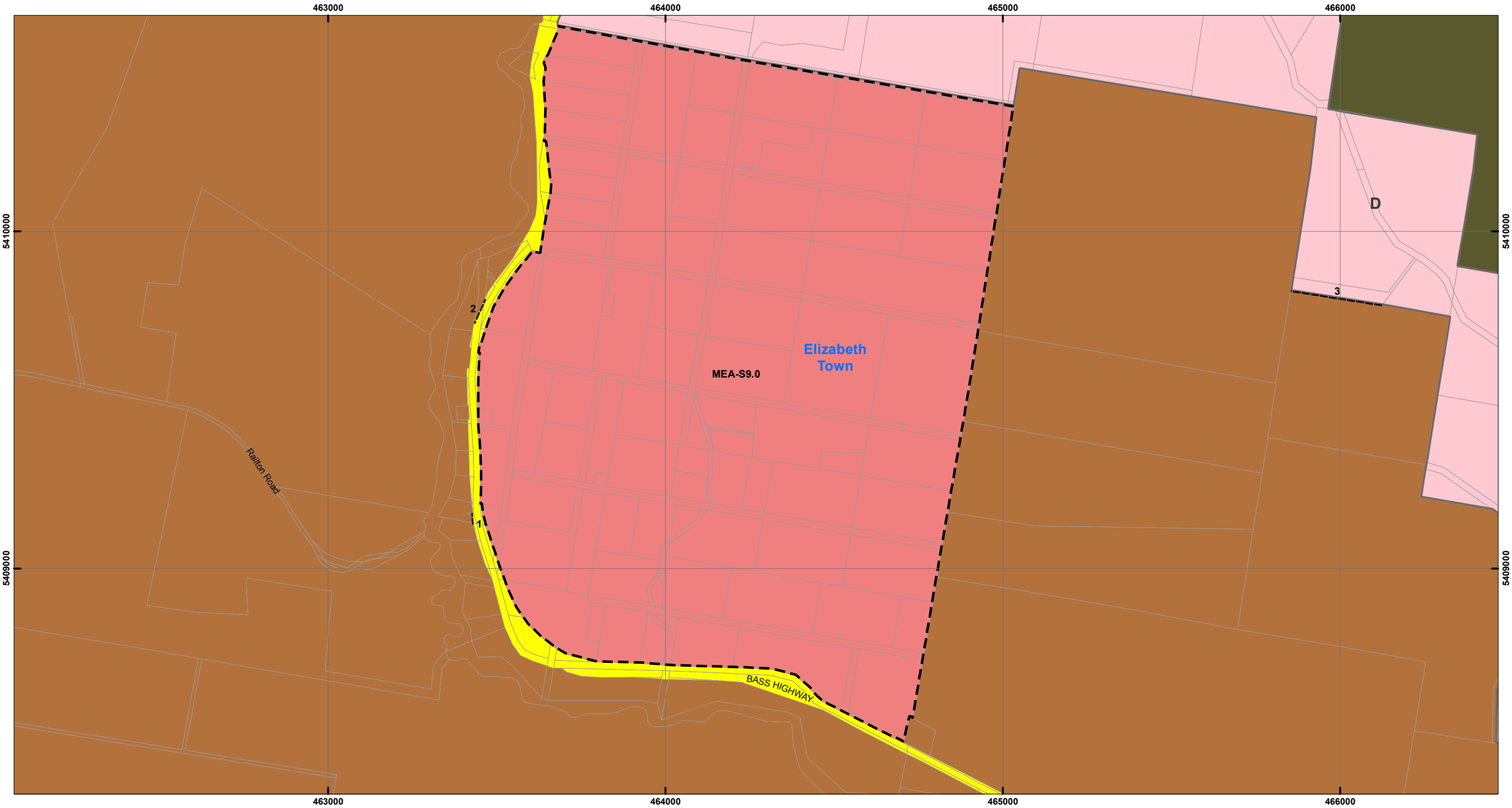
Disclaimer: Before taking any action based on data shown on this map, it should first be verified with the relevant council.

Date: 19/09/2018  
Doc. Version: 0

esk mapping & GIS

Prepared by

TASMANIAN PLANNING SCHEME - ZONES: MEANDER VALLEY LOCAL PROVISIONS SCHEDULE



**Legend**

|                         |                          |                    |
|-------------------------|--------------------------|--------------------|
| General Residential     | Central Business         | Major Tourism      |
| Inner Residential       | Commercial               | Port and Marine    |
| Low Density Residential | Light Industrial         | Utilities          |
| Rural Living            | General Industrial       | Community Purpose  |
| Village                 | Rural                    | Recreation         |
| Urban Mixed Use         | Agriculture              | Open Space         |
| Local Business          | Landscape Conservation   | Future Urban       |
| General Business        | Environmental Management | Particular Purpose |

LPS Boundary

Property Parcels

Specific Area Plan

Site-specific Qualification

Zone Boundary

**Zone boundaries:**

1 and 2. edge of road infrastructure

3. from title corner parallel to northern boundary

**MAP 16 OF 24**

0 200 400 600  
Metres

Coordinate System: GDA 1994 MGA Zone 55

Base data from theLIST, © State of Tasmania  
Land title data current as of 30/11/2017

Disclaimer: Before taking any action based on data shown on this map, it should first be verified with the relevant council.

Date: 19/09/2018  
Doc. Version: 0

Prepared by esk mapping & GIS

TASMANIAN PLANNING SCHEME - ZONES: MEANDER VALLEY LOCAL PROVISIONS SCHEDULE



Legend

General Residential

Inner Residential

Low Density Residential

Rural Living

Village

Urban Mixed Use

Local Business

General Business

Central Business

Commercial

Light Industrial

General Industrial

Rural

Agriculture

Landscape Conservation

Environmental Management

Major Tourism

Port and Marine

Utilities

Community Purpose

Recreation

Open Space

Future Urban

Particular Purpose

LPS Boundary

Property Parcels

Specific Area Plan

Site-specific Qualification

Zone Boundary

Zone boundaries:

1 to 3. between title corners

4 to 7. edge of road infrastructure

8. extension of boundary

9. extension of title boundary

MAP 17 OF 24

0200400600

Metres

Coordinate System: GDA 1994 MGA Zone 55

Base data from theLIST, © State of Tasmania

Land title data current as of 30/11/2017

Disclaimer: Before taking any action based on data shown on this map, it should first be verified with the relevant council.

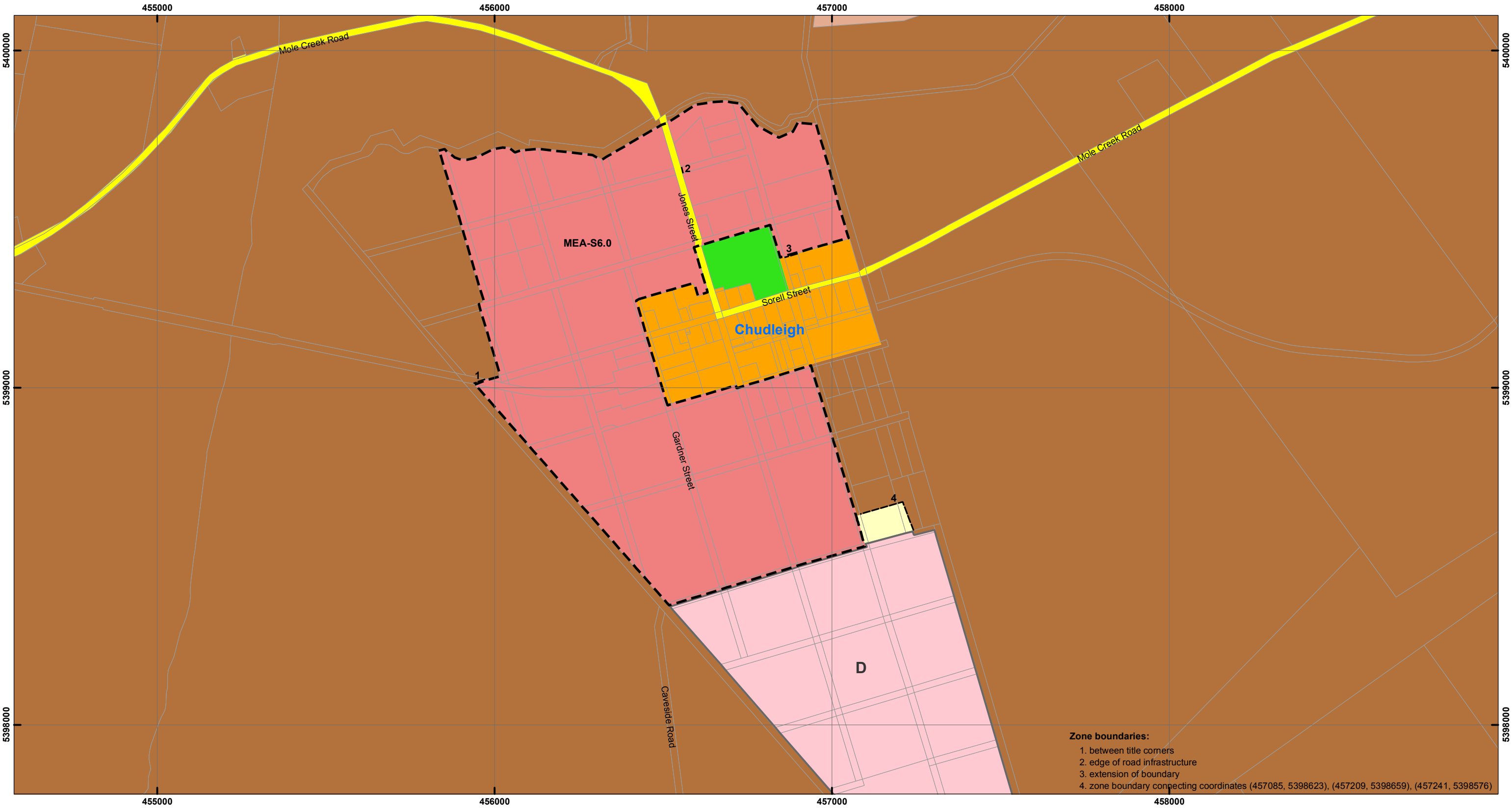
Date: 19/09/2018

Doc. Version: 0

Prepared by

esk mapping & GIS

TASMANIAN PLANNING SCHEME - ZONES: MEANDER VALLEY LOCAL PROVISIONS SCHEDULE



**Zone boundaries:**  
1. between title corners  
2. edge of road infrastructure  
3. extension of boundary  
4. zone boundary connecting coordinates (457085, 5398623), (457209, 5398659), (457241, 5398576)

**Legend**

|                         |                          |                    |
|-------------------------|--------------------------|--------------------|
| General Residential     | Central Business         | Major Tourism      |
| Inner Residential       | Commercial               | Port and Marine    |
| Low Density Residential | Light Industrial         | Utilities          |
| Rural Living            | General Industrial       | Community Purpose  |
| Village                 | Rural                    | Recreation         |
| Urban Mixed Use         | Agriculture              | Open Space         |
| Local Business          | Landscape Conservation   | Future Urban       |
| General Business        | Environmental Management | Particular Purpose |

|                             |
|-----------------------------|
| LPS Boundary                |
| Property Parcels            |
| Specific Area Plan          |
| Site-specific Qualification |
| Zone Boundary               |

**MAP 18 OF 24**

0 200 400 600  
Metres

Coordinate System: GDA 1994 MGA Zone 55

Base data from theLIST, © State of Tasmania  
Land title data current as of 30/11/2017

Disclaimer: Before taking any action based on data shown on this map, it should first be verified with the relevant council.

Date: 19/09/2018  
Doc. Version: 0

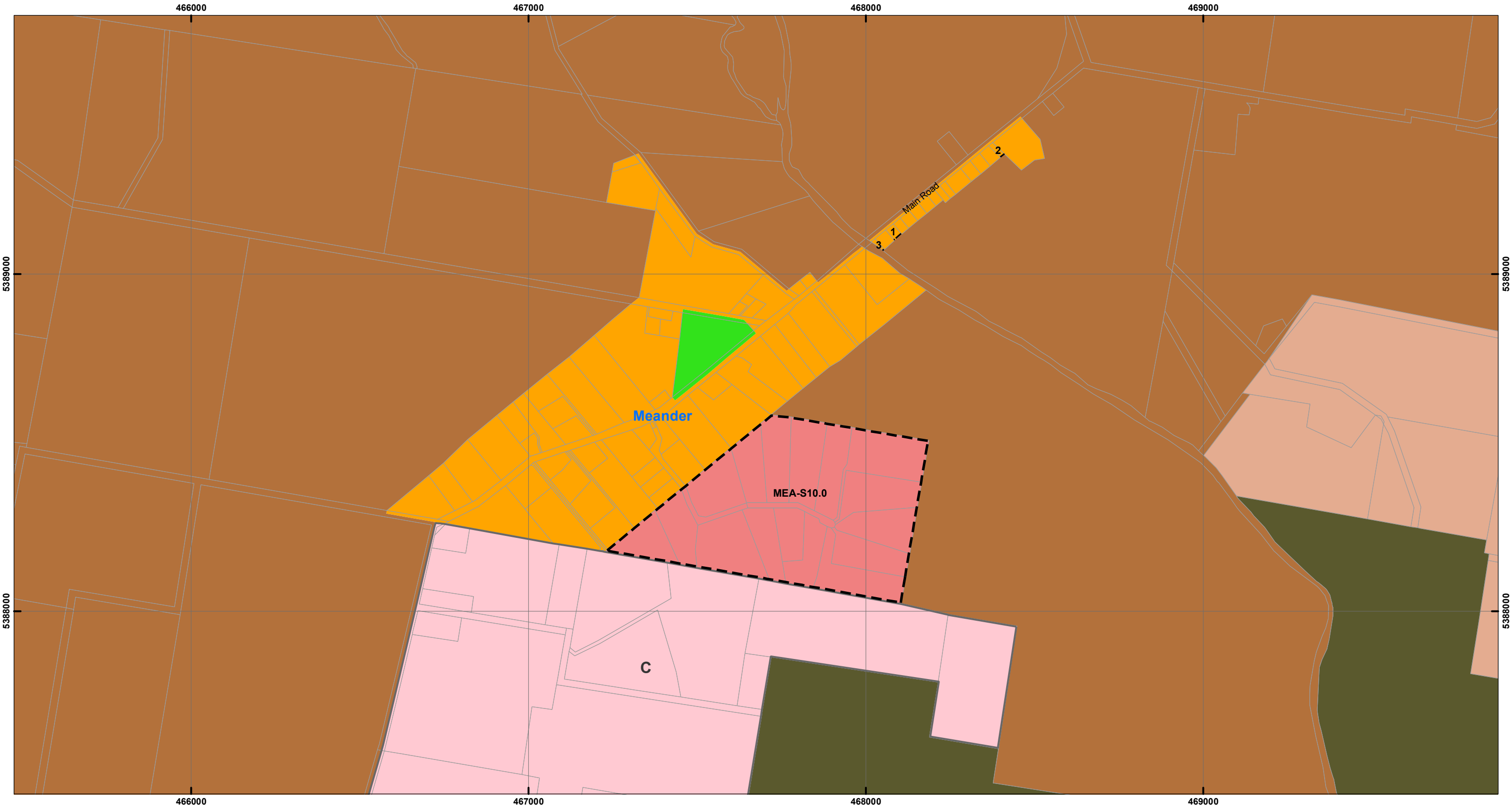
esk mapping & GIS

Prepared by

The inset map shows the state of Tasmania with a red rectangle indicating the location of the main map area in the western part of the island.



TASMANIAN PLANNING SCHEME - ZONES: MEANDER VALLEY LOCAL PROVISIONS SCHEDULE



**Legend**

|                         |                          |                    |
|-------------------------|--------------------------|--------------------|
| General Residential     | Central Business         | Major Tourism      |
| Inner Residential       | Commercial               | Port and Marine    |
| Low Density Residential | Light Industrial         | Utilities          |
| Rural Living            | General Industrial       | Community Purpose  |
| Village                 | Rural                    | Recreation         |
| Urban Mixed Use         | Agriculture              | Open Space         |
| Local Business          | Landscape Conservation   | Future Urban       |
| General Business        | Environmental Management | Particular Purpose |

LPS Boundary

Property Parcels

Specific Area Plan

Site-specific Qualification

Zone Boundary

**Zone boundaries:**  
1. between title corners  
2 and 3. extension of boundary

**MAP 19 OF 24**

0 200 400 600  
Metres

Coordinate System: GDA 1994 MGA Zone 55

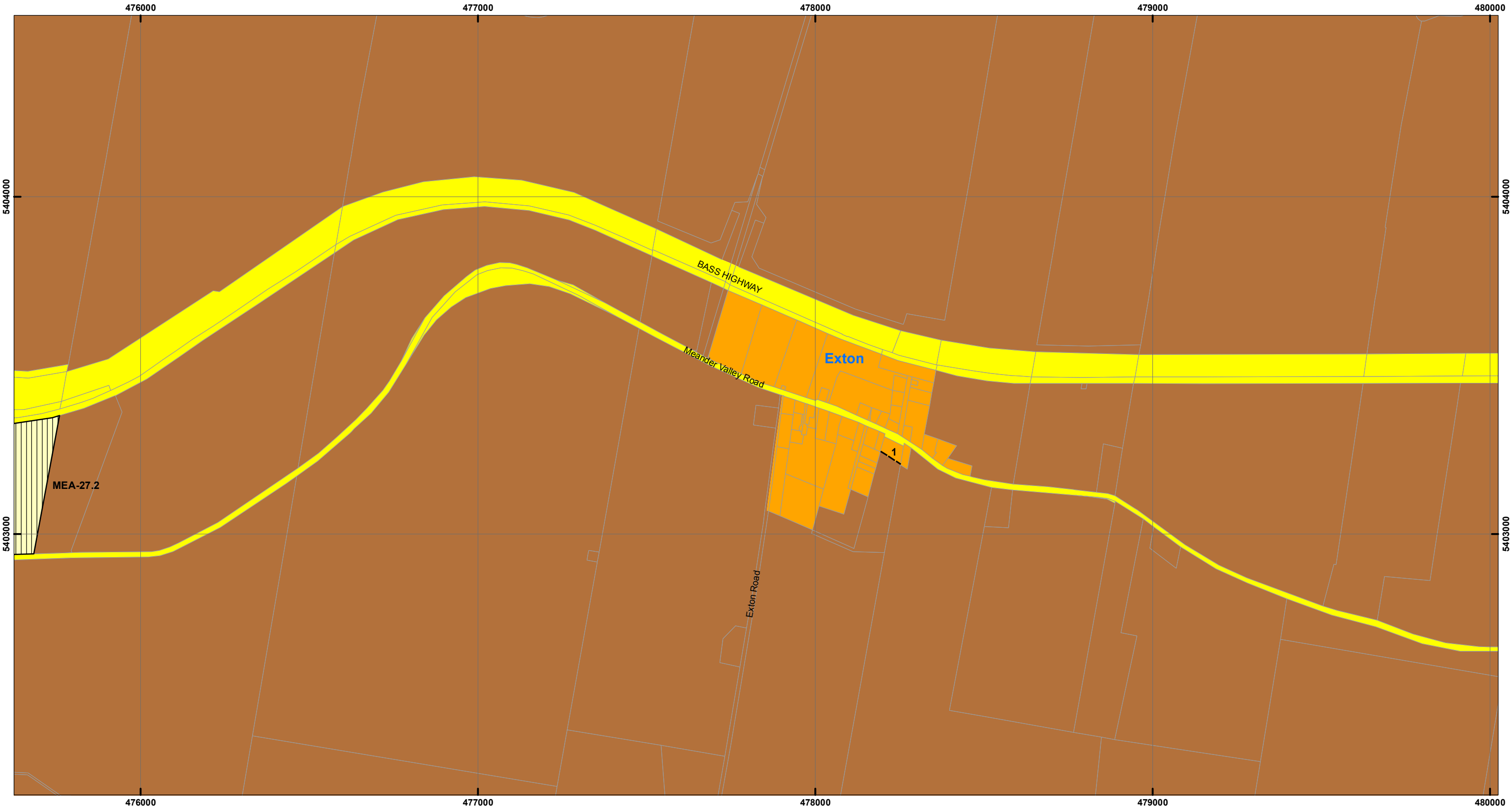
Base data from theLIST, © State of Tasmania  
Land title data current as of 30/11/2017

Disclaimer: Before taking any action based on data shown on this map, it should first be verified with the relevant council.

Date: 19/09/2018  
Doc. Version: 0

Prepared by

TASMANIAN PLANNING SCHEME - ZONES: MEANDER VALLEY LOCAL PROVISIONS SCHEDULE



**Legend**

|                         |                          |                    |
|-------------------------|--------------------------|--------------------|
| General Residential     | Central Business         | Major Tourism      |
| Inner Residential       | Commercial               | Port and Marine    |
| Low Density Residential | Light Industrial         | Utilities          |
| Rural Living            | General Industrial       | Community Purpose  |
| Village                 | Rural                    | Recreation         |
| Urban Mixed Use         | Agriculture              | Open Space         |
| Local Business          | Landscape Conservation   | Future Urban       |
| General Business        | Environmental Management | Particular Purpose |

LPS Boundary  
 Property Parcels  
 Specific Area Plan  
 Site-specific Qualification  
 Zone Boundary

**Zone boundaries:**

1. between title corners

**MAP 20 OF 24**

0 200 400 600  
Metres

Coordinate System: GDA 1994 MGA Zone 55

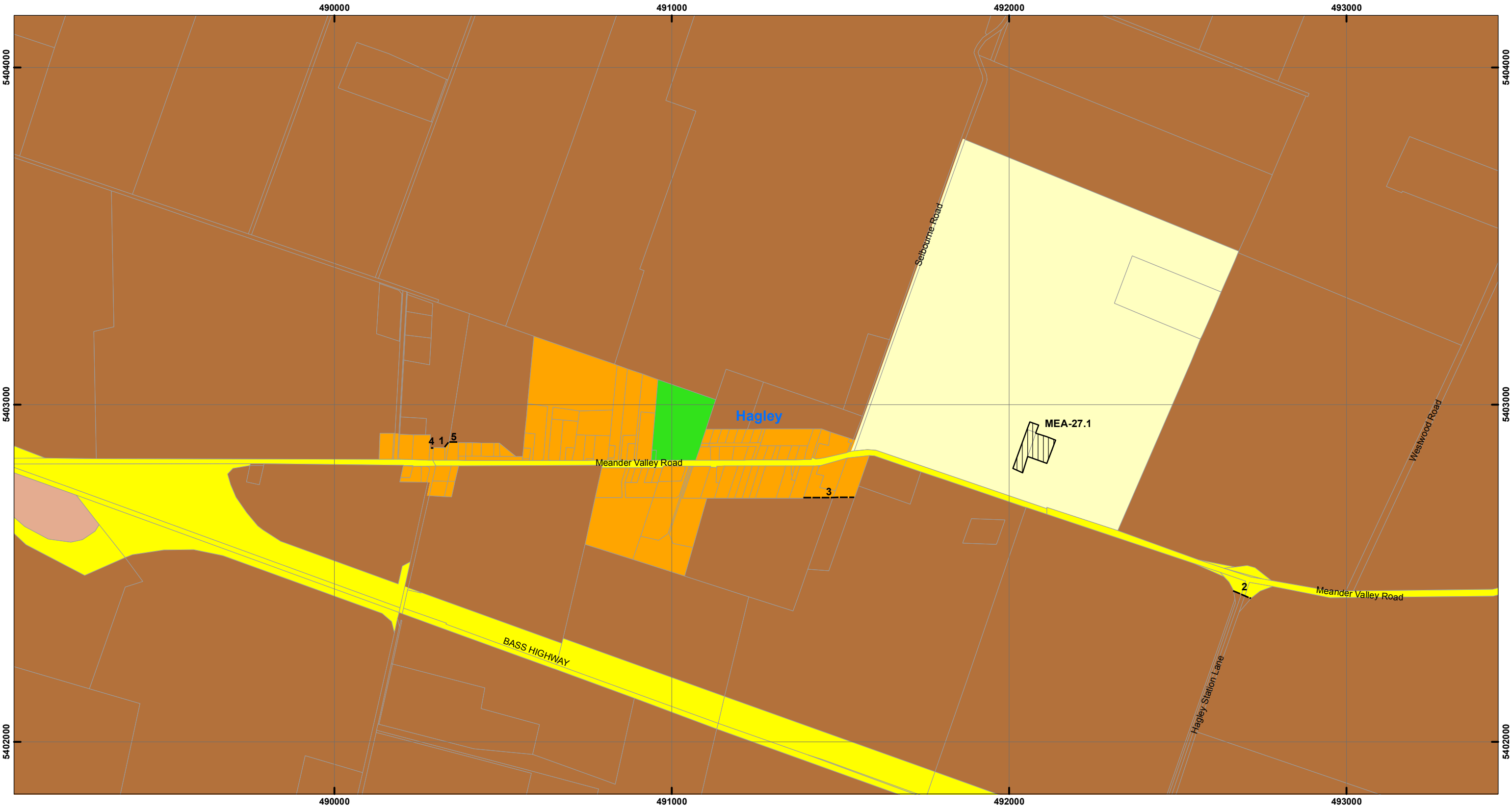
Base data from theLIST, © State of Tasmania  
Land title data current as of 30/11/2017

Disclaimer: Before taking any action based on data shown on this map, it should first be verified with the relevant council.

Date: 19/09/2018  
Doc. Version: 0

Prepared by

TASMANIAN PLANNING SCHEME - ZONES: MEANDER VALLEY LOCAL PROVISIONS SCHEDULE



Legend

General Residential

Inner Residential

Low Density Residential

Rural Living

Village

Urban Mixed Use

Local Business

General Business

Central Business

Commercial

Light Industrial

General Industrial

Rural

Agriculture

Landscape Conservation

Environmental Management

Major Tourism

Port and Marine

Utilities

Community Purpose

Recreation

Open Space

Future Urban

Particular Purpose

LPS Boundary

Property Parcels

Specific Area Plan

Site-specific Qualification

Zone Boundary

Zone boundaries:

1. between title corner and defined corner

2. edge of road infrastructure

3 to 5. extension of boundary

MAP 21 OF 24

0200400600

Metres

Coordinate System: GDA 1994 MGA Zone 55

Base data from theLIST, © State of Tasmania

Land title data current as of 30/11/2017

Disclaimer: Before taking any action based on data shown on this map, it should first be verified with the relevant council.

Date: 19/09/2018

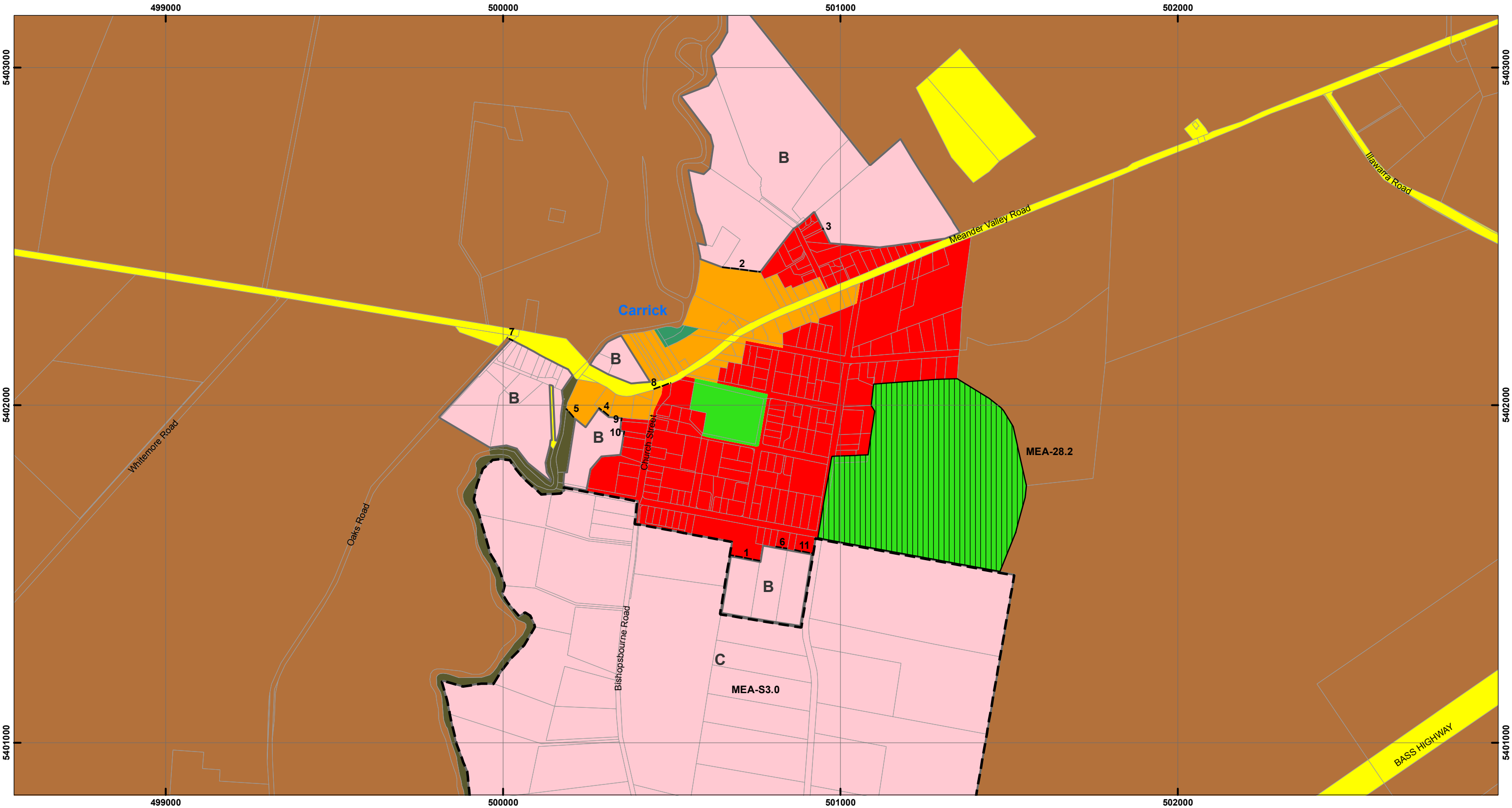
Doc. Version: 0

esk mapping & GIS

Prepared by



TASMANIAN PLANNING SCHEME - ZONES: MEANDER VALLEY LOCAL PROVISIONS SCHEDULE

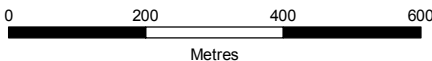


Legend

- |                         |                          |                    |
|-------------------------|--------------------------|--------------------|
| General Residential     | Central Business         | Major Tourism      |
| Inner Residential       | Commercial               | Port and Marine    |
| Low Density Residential | Light Industrial         | Utilities          |
| Rural Living            | General Industrial       | Community Purpose  |
| Village                 | Rural                    | Recreation         |
| Urban Mixed Use         | Agriculture              | Open Space         |
| Local Business          | Landscape Conservation   | Future Urban       |
| General Business        | Environmental Management | Particular Purpose |

- Zone boundaries:**
- 1. 100m from road frontage (Percy St)
  - 2 to 6. between title corners
  - 7 and 8. edge of road infrastructure
  - 9 and 10. extension of boundary
  - 11. from title corner parallel to road frontage (Percy St)
- Other symbols:**
- LPS Boundary
  - Property Parcels
  - Specific Area Plan
  - Site-specific Qualification
  - Zone Boundary

MAP 22 OF 24



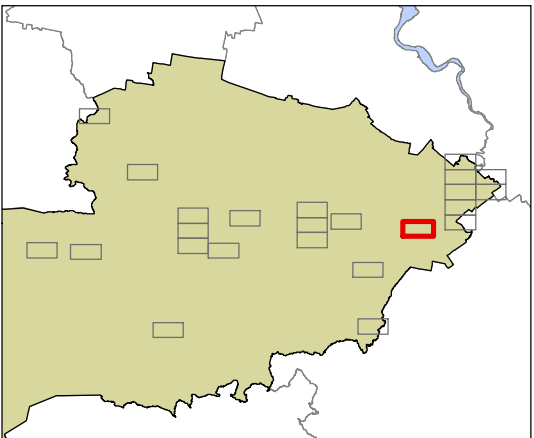
Coordinate System: GDA 1994 MGA Zone 55

Base data from theLIST, © State of Tasmania  
Land title data current as of 30/11/2017

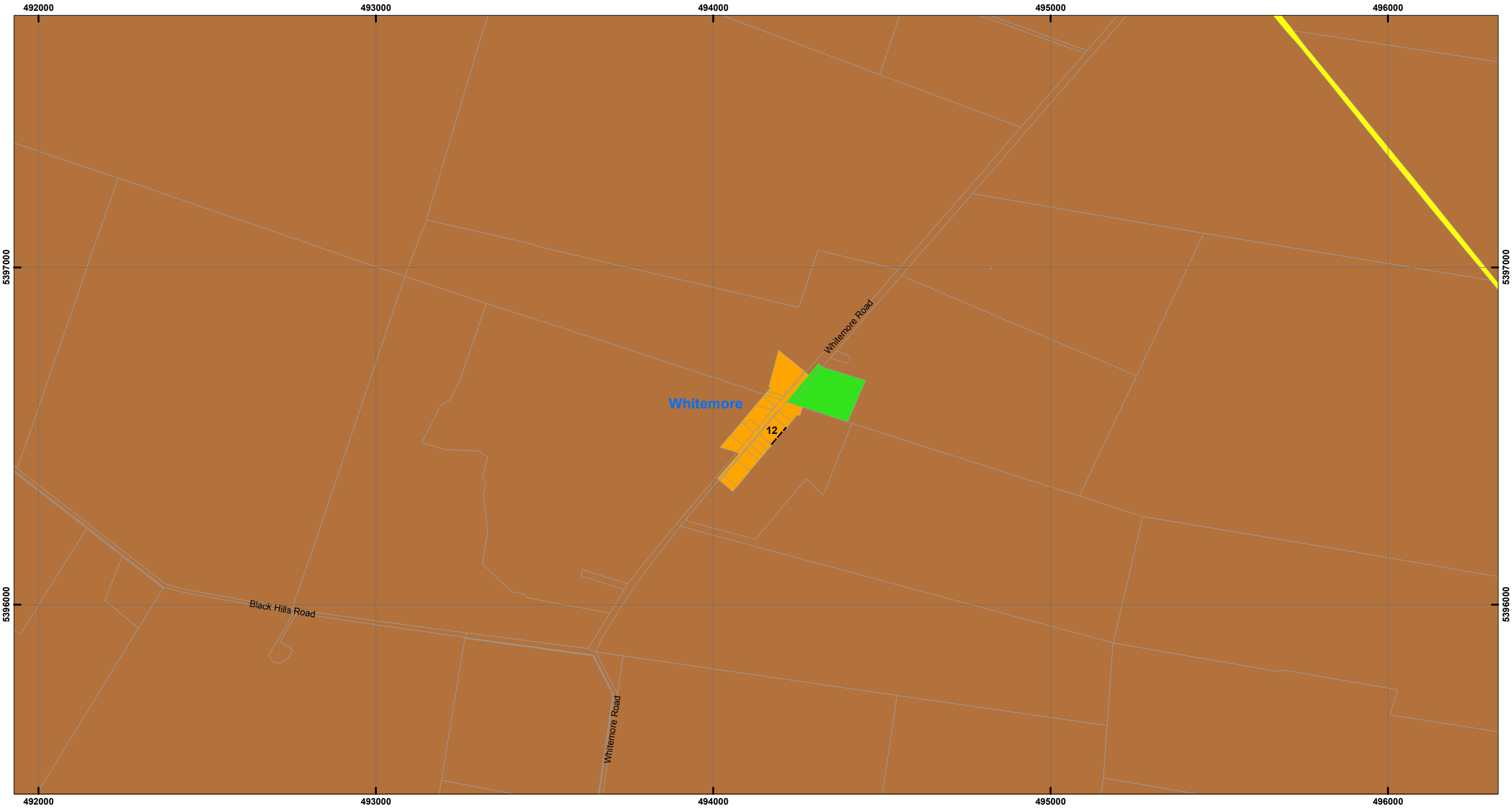
Disclaimer: Before taking any action based on data shown on this map, it should first be verified with the relevant council.

Date: 19/09/2018  
Doc. Version: 0

Prepared by esk mapping & GIS



TASMANIAN PLANNING SCHEME - ZONES: MEANDER VALLEY LOCAL PROVISIONS SCHEDULE



Legend

General Residential

Inner Residential

Low Density Residential

Rural Living

Village

Urban Mixed Use

Local Business

General Business

Central Business

Commercial

Light Industrial

General Industrial

Rural

Agriculture

Landscape Conservation

Environmental Management

Major Tourism

Port and Marine

Utilities

Community Purpose

Recreation

Open Space

Future Urban

Particular Purpose

LPS Boundary

Property Parcels

Specific Area Plan

Site-specific Qualification

Zone Boundary

Zone boundaries:  
12. between title corners

MAP 23 OF 24

0200400600

Metres

Coordinate System: GDA 1994 MGA Zone 55

Base data from theLIST, © State of Tasmania

Land title data current as of 30/11/2017

Disclaimer: Before taking any action based on data shown on this map, it should first be verified with the relevant council.

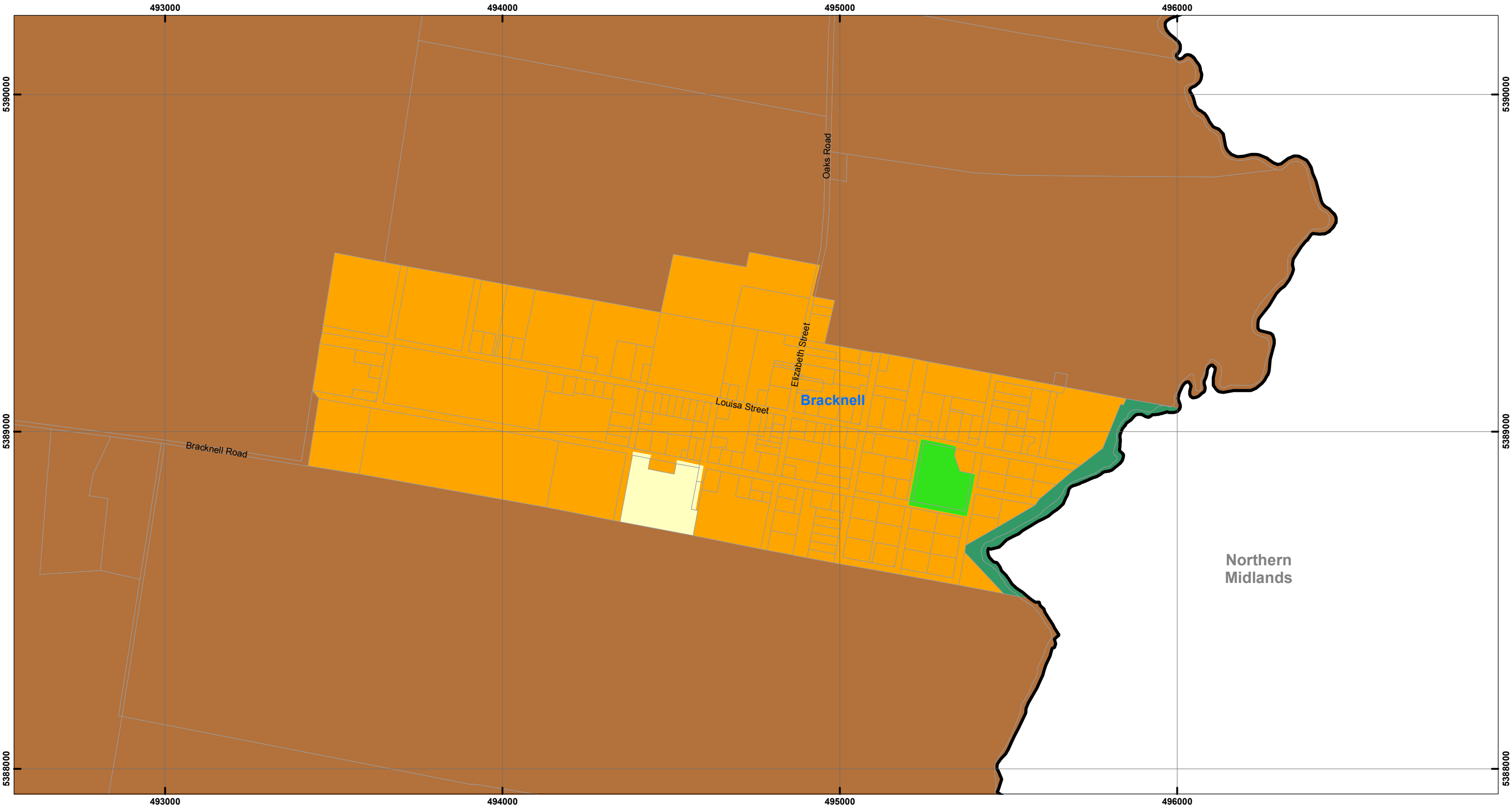
Date: 19/09/2018

Doc. Version: 0

esk mapping & GIS

Prepared by

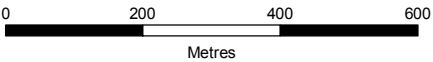
TASMANIAN PLANNING SCHEME - ZONES: MEANDER VALLEY LOCAL PROVISIONS SCHEDULE



Legend

- |                         |                          |                    |                             |
|-------------------------|--------------------------|--------------------|-----------------------------|
| General Residential     | Central Business         | Major Tourism      | LPS Boundary                |
| Inner Residential       | Commercial               | Port and Marine    | Property Parcels            |
| Low Density Residential | Light Industrial         | Utilities          | Specific Area Plan          |
| Rural Living            | General Industrial       | Community Purpose  | Site-specific Qualification |
| Village                 | Rural                    | Recreation         | Zone Boundary               |
| Urban Mixed Use         | Agriculture              | Open Space         |                             |
| Local Business          | Landscape Conservation   | Future Urban       |                             |
| General Business        | Environmental Management | Particular Purpose |                             |

MAP 24 OF 24



Coordinate System: GDA 1994 MGA Zone 55

Base data from theLIST, © State of Tasmania  
Land title data current as of 30/11/2017

Disclaimer: Before taking any action based on data shown on this map, it should first be verified with the relevant council.

Date: 19/09/2018  
Doc. Version: 0

Prepared by esk mapping & GIS

