

From: [Danielle Gray](#)
To:
Cc: [Duri Bradshaw](#); [Shannon Wells](#); Shannon@airtas.com
Subject: OLS mapping for Clarence draft amendment - PDPSAMEND-2021-022808
Date: Friday, 4 August 2023 4:08:15 PM

Dear Karen

Insight GIS acting for Cambridge Airport have now produced the required OLS mapping as requested by the Commission for the matter Clarence draft amendment PDPSAMEND-2021-022808.

I provide a Dropbox link for the files provided by Insight:

<https://www.dropbox.com/scl/fo/3ttqis04pu7rpbt7er8n/h?rlkey=4qsnazympyt31ojwxqwxckw39&dl=0>

The documentation has been prepared by Duri Bradshaw of Insight GIS with ongoing consultation with Simon Gatenby of your office.

On the basis of the mapping now prepared and confirmed as being acceptable by Mr Gatenby, we can confirm we are now ready for a hearing to be rescheduled by the TPC. This hearing would need to occur after 20 September 2023 as the GIS consultant engaged by Cambridge Airport is overseas until that date.

I await your further instructions.

If you have any questions or need to discuss in the interim please give me a call and I am happy to help.

Regards
Danielle

Danielle Gray B.Env.Des, MTP, MPIA
Principal Consultant
Gray Planning

M: 0439 342 696

P: 03 6288 8449

E: danielle@grayplanning.com.au

W: www.grayplanning.com.au

A: 224 Warwick St, West Hobart, TAS, 7000

CT	pid	cad_type1	cad_type2	tenure_ty	strata_lev	Residual_Height_Min	Residual_Height_Max	Residual_Height_Mean	Residual_Height_Median	Residual_Height_LowQuart	Residual_Height_UpQuart	Residual_Height_QuartRange
116557/100	1627980	Private Parcel	Private Parcel	Freehold Title	Not Applicable	0.00	4.09	0.74	0.00	0.00	1.33	1.33
142075/7	2528503	Private Parcel	Private Parcel	Freehold Title	Not Applicable	10.74	13.99	12.34	12.39	11.84	12.82	0.97
33403/2	7405035	Private Parcel	Private Parcel	Freehold Title	Not Applicable	0.00	2.92	0.06	0.00	0.00	0.00	0.00
116557/215	0	Casement	LGA Subdivision Road	Council	Not Applicable	0.00	10.15	3.46	2.88	0.00	6.06	6.06
142075/23	2528546	Private Parcel	Private Parcel	Freehold Title	Not Applicable	27.56	32.00	29.49	29.50	29.06	29.93	0.87
101641/2	7865090	Private Parcel	Private Parcel	Freehold Title	Not Applicable	17.85	28.21	23.33	23.41	21.31	25.25	3.94
142075/5	2528490	Private Parcel	Private Parcel	Freehold Title	Not Applicable	8.50	12.20	10.42	10.42	9.65	11.20	1.55
106617/4	1455250	Private Parcel	Private Parcel	Freehold Title	Not Applicable	32.93	34.04	33.56	33.57	33.38	33.77	0.40
152675/5	2838472	Private Parcel	Private Parcel	Freehold Title	Not Applicable	42.70	44.33	43.47	43.45	43.37	43.50	0.13
106617/1	1455226	Private Parcel	Private Parcel	Freehold Title	Not Applicable	29.73	32.00	31.40	31.51	31.25	31.67	0.41
106617/11	1455314	Private Parcel	Private Parcel	Freehold Title	Not Applicable	33.11	35.17	34.37	34.31	34.11	34.62	0.50
140647/49	2280704	Private Parcel	Private Parcel	Freehold Title	Not Applicable	41.23	45.06	43.46	43.73	43.00	43.95	0.95
181251/100	0	Casement	LGA Subdivision Road	Council	Not Applicable	34.19	36.85	35.56	35.49	34.87	36.28	1.41
96164/1	2866609	Private Parcel	Private Parcel	Freehold Title	Not Applicable	12.28	47.00	41.49	43.71	40.48	45.09	4.61
96164/1	2866609	Private Parcel	Private Parcel	Freehold Title	Not Applicable	12.28	47.00	41.49	43.71	40.48	45.09	4.61
96164/1	2866609	Private Parcel	Private Parcel	Freehold Title	Not Applicable	12.28	47.00	41.49	43.71	40.48	45.09	4.61
183969/2	9803745	Private Parcel	Private Parcel	Horizontal Strata	Not Applicable	14.16	15.38	14.95	15.24	14.28	15.27	0.99
183969/2	9803745	Private Parcel	Private Parcel	Horizontal Strata	Not Applicable	14.16	15.38	14.95	15.24	14.28	15.27	0.99
178004/4	9492822	Private Parcel	Private Parcel	Horizontal Strata	Not Applicable	15.11	17.25	16.32	16.22	16.16	17.19	1.02
178004/4	9492822	Private Parcel	Private Parcel	Horizontal Strata	Not Applicable	15.11	17.25	16.32	16.22	16.16	17.19	1.02
178004/4	9492822	Private Parcel	Private Parcel	Horizontal Strata	Not Applicable	15.11	17.25	16.32	16.22	16.16	17.19	1.02
177334/3	0	Casement	Acquired Road	Crown Land	Not Applicable	0.00	0.00	0.00	0.00	0.00	0.00	0.00
177334/4	0	Casement	Acquired Road	Crown Land	Not Applicable	0.00	0.00	0.00	0.00	0.00	0.00	0.00
177334/5	0	Casement	Acquired Road	Crown Land	Not Applicable	0.00	0.00	0.00	0.00	0.00	0.00	0.00
177334/6	0	Casement	Acquired Road	Crown Land	Not Applicable	0.00	0.00	0.00	0.00	0.00	0.00	0.00
177334/7	0	Casement	Acquired Road	Crown Land	Not Applicable	0.00	0.00	0.00	0.00	0.00	0.00	0.00
116557/101	1627999	Private Parcel	Private Parcel	Freehold Title	Not Applicable	0.00	0.00	0.00	0.00	0.00	0.00	0.00
116557/102	1628000	Private Parcel	Private Parcel	Freehold Title	Not Applicable	0.00	0.00	0.00	0.00	0.00	0.00	0.00
116557/135	1628019	Private Parcel	Private Parcel	Freehold Title	Not Applicable	0.00	0.00	0.00	0.00	0.00	0.00	0.00
116557/58	1627964	Private Parcel	Private Parcel	Freehold Title	Not Applicable	0.16	8.35	4.56	5.06	2.93	6.00	3.07
116557/59	1627972	Private Parcel	Private Parcel	Freehold Title	Not Applicable	0.00	6.38	2.72	2.53	1.20	4.27	3.07
116557/155	1627884	Private Parcel	Private Parcel	Freehold Title	Not Applicable	0.00	5.40	2.25	2.33	0.80	3.57	2.77
138487/28	2178363	Private Parcel	Private Parcel	Freehold Title	Not Applicable	39.52	43.82	42.20	42.22	41.22	43.22	1.99
54091/1	0	Casement	Acquired Road	Crown Land	Not Applicable	8.79	15.01	11.50	11.14	10.30	12.64	2.34
106617/100	0	Casement	LGA Subdivision Road	Council	Not Applicable	30.73	35.62	33.11	32.99	32.03	34.17	2.14
105712/1	0	Casement	Acquired Road	Crown Land	Not Applicable	35.99	37.81	36.87	36.94	36.46	37.18	0.72
19756/1	7129114	Private Parcel	Private Parcel	Freehold Title	Not Applicable	5.75	16.82	13.56	14.11	12.54	15.18	2.64
156190/17	2932709	Private Parcel	Private Parcel	Freehold Title	Not Applicable	20.54	26.29	23.45	23.34	22.23	24.58	2.35
177334/8	0	Casement	Acquired Road	Crown Land	Not Applicable	0.00	0.00	0.00	0.00	0.00	0.00	0.00
143163/13	2583940	Private Parcel	Private Parcel	Freehold Title	Not Applicable	20.64	24.96	22.62	22.60	22.27	22.98	0.71
142075/22	2528538	Private Parcel	Private Parcel	Freehold Title	Not Applicable	26.05	30.27	27.89	27.90	27.31	28.49	1.18
53932/80	7828388	Private Parcel	Private Parcel	Freehold Title	Not Applicable	30.45	33.27	31.89	31.98	31.39	32.33	0.94
158231/1	3001375	Private Parcel	Private Parcel	Freehold Title	Not Applicable	4.00	9.61	6.76	6.85	6.11	7.31	1.20
116557/154	1627892	Private Parcel	Private Parcel	Freehold Title	Not Applicable	0.00	4.61	2.15	2.40	1.31	3.03	1.72
142075/4	2528482	Private Parcel	Private Parcel	Freehold Title	Not Applicable	3.60	9.76	6.64	6.60	5.32	8.00	2.68
10373/3	5154981	Private Parcel	Private Parcel	Freehold Title	Not Applicable	4.13	37.09	26.81	30.63	18.50	34.73	16.23
141516/1	2666340	Private Parcel	Private Parcel	Freehold Title	Not Applicable	18.23	43.51	38.05	39.34	35.99	41.97	5.98
141516/1	2666340	Private Parcel	Private Parcel	Freehold Title	Not Applicable	18.23	43.51	38.05	39.34	35.99	41.97	5.98
10373/1	2666340	Private Parcel	Private Parcel	Freehold Title	Not Applicable	24.77	37.29	30.94	30.49	27.74	34.36	6.62
149118/66	2774720	Private Parcel	Private Parcel	Freehold Title	Not Applicable	42.23	43.98	42.98	42.93	42.77	43.25	0.48
106617/6	1455269	Private Parcel	Private Parcel	Freehold Title	Not Applicable	33.11	34.87	34.38	34.37	34.21	34.57	0.36
176911/30	9393855	Private Parcel	Private Parcel	Freehold Title	Not Applicable	9.37	15.92	12.35	12.34	11.52	12.80	1.28
176911/30	9393855	Private Parcel	Private Parcel	Freehold Title	Not Applicable	9.37	15.92	12.35	12.34	11.52	12.80	1.28

142364/37	2551666	Private Parcel	Private Parcel	Freehold Title	Not Applicable	11.28	17.78	13.50	13.41	12.37	14.39	2.01
142364/36	2551658	Private Parcel	Private Parcel	Freehold Title	Not Applicable	12.30	20.22	16.51	16.90	14.69	18.13	3.44
144604/56	2669656	Private Parcel	Private Parcel	Freehold Title	Not Applicable	43.39	44.01	43.72	43.72	43.66	43.78	0.12
179768/14	9516335	Private Parcel	Private Parcel	Horizontal Strata	Not Applicable	20.13	21.36	20.67	20.60	20.37	21.00	0.63
156190/15	2932653	Private Parcel	Private Parcel	Freehold Title	Not Applicable	18.61	22.82	20.68	20.57	19.86	21.56	1.70
179768/16	9516337	Private Parcel	Private Parcel	Horizontal Strata	Not Applicable	20.03	21.12	20.57	20.58	20.29	20.82	0.53
179768/12	9516333	Private Parcel	Private Parcel	Horizontal Strata	Not Applicable	19.96	21.15	20.59	20.59	20.28	20.88	0.60
184624/0	0	Private Parcel	Private Parcel	Body Corporate	Not Applicable	19.58	24.25	22.00	21.96	21.07	22.98	1.91
176911/300	0	Casement	LGA Subdivision Road	Council	Not Applicable	0.00	31.43	12.09	11.80	7.61	16.82	9.21
176911/300	0	Casement	LGA Subdivision Road	Council	Not Applicable	0.00	31.43	12.09	11.80	7.61	16.82	9.21
176911/300	0	Casement	LGA Subdivision Road	Council	Not Applicable	0.00	31.43	12.09	11.80	7.61	16.82	9.21
176911/300	0	Casement	LGA Subdivision Road	Council	Not Applicable	0.00	31.43	12.09	11.80	7.61	16.82	9.21
176911/300	0	Casement	LGA Subdivision Road	Council	Not Applicable	0.00	31.43	12.09	11.80	7.61	16.82	9.21
176911/300	0	Casement	LGA Subdivision Road	Council	Not Applicable	0.00	31.43	12.09	11.80	7.61	16.82	9.21
176911/300	0	Casement	LGA Subdivision Road	Council	Not Applicable	0.00	31.43	12.09	11.80	7.61	16.82	9.21
176911/300	0	Casement	LGA Subdivision Road	Council	Not Applicable	0.00	31.43	12.09	11.80	7.61	16.82	9.21
176911/300	0	Casement	LGA Subdivision Road	Council	Not Applicable	0.00	31.43	12.09	11.80	7.61	16.82	9.21
176911/300	0	Casement	LGA Subdivision Road	Council	Not Applicable	0.00	31.43	12.09	11.80	7.61	16.82	9.21
176911/300	0	Casement	LGA Subdivision Road	Council	Not Applicable	0.00	31.43	12.09	11.80	7.61	16.82	9.21
176911/300	0	Casement	LGA Subdivision Road	Council	Not Applicable	0.00	31.43	12.09	11.80	7.61	16.82	9.21
176911/300	0	Casement	LGA Subdivision Road	Council	Not Applicable	0.00	31.43	12.09	11.80	7.61	16.82	9.21
176911/300	0	Casement	LGA Subdivision Road	Council	Not Applicable	0.00	31.43	12.09	11.80	7.61	16.82	9.21
176911/300	0	Casement	LGA Subdivision Road	Council	Not Applicable	0.00	31.43	12.09	11.80	7.61	16.82	9.21
176911/300	0	Casement	LGA Subdivision Road	Council	Not Applicable	0.00	31.43	12.09	11.80	7.61	16.82	9.21
176911/300	0	Casement	LGA Subdivision Road	Council	Not Applicable	0.00	31.43	12.09	11.80	7.61	16.82	9.21
176911/300	0	Casement	LGA Subdivision Road	Council	Not Applicable	0.00	31.43	12.09	11.80	7.61	16.82	9.21
176911/300	0	Casement	LGA Subdivision Road	Council	Not Applicable	0.00	31.43	12.09	11.80	7.61	16.82	9.21
176911/300	0	Casement	LGA Subdivision Road	Council	Not Applicable	0.00	31.43	12.09	11.80	7.61	16.82	9.21
176911/300	0	Casement	LGA Subdivision Road	Council	Not Applicable	0.00	31.43	12.09	11.80	7.61	16.82	9.21
176911/300	0	Casement	LGA Subdivision Road	Council	Not Applicable	0.00	31.43	12.09	11.80	7.61	16.82	9.21
176911/47	9393857	Private Parcel	Private Parcel	Freehold Title	Not Applicable	4.49	19.74	11.95	11.77	9.48	14.16	4.69
176911/47	9393857	Private Parcel	Private Parcel	Freehold Title	Not Applicable	4.49	19.74	11.95	11.77	9.48	14.16	4.69
176911/47	9393857	Private Parcel	Private Parcel	Freehold Title	Not Applicable	4.49	19.74	11.95	11.77	9.48	14.16	4.69
176911/47	9393857	Private Parcel	Private Parcel	Freehold Title	Not Applicable	4.49	19.74	11.95	11.77	9.48	14.16	4.69
176911/47	9393857	Private Parcel	Private Parcel	Freehold Title	Not Applicable	4.49	19.74	11.95	11.77	9.48	14.16	4.69
176911/47	9393857	Private Parcel	Private Parcel	Freehold Title	Not Applicable	4.49	19.74	11.95	11.77	9.48	14.16	4.69
176911/47	9393857	Private Parcel	Private Parcel	Freehold Title	Not Applicable	4.49	19.74	11.95	11.77	9.48	14.16	4.69
176911/47	9393857	Private Parcel	Private Parcel	Freehold Title	Not Applicable	4.49	19.74	11.95	11.77	9.48	14.16	4.69
176911/47	9393857	Private Parcel	Private Parcel	Freehold Title	Not Applicable	4.49	19.74	11.95	11.77	9.48	14.16	4.69
176911/47	9393857	Private Parcel	Private Parcel	Freehold Title	Not Applicable	4.49	19.74	11.95	11.77	9.48	14.16	4.69
176911/47	9393857	Private Parcel	Private Parcel	Freehold Title	Not Applicable	4.49	19.74	11.95	11.77	9.48	14.16	4.69
176911/47	9393857	Private Parcel	Private Parcel	Freehold Title	Not Applicable	4.49	19.74	11.95	11.77	9.48	14.16	4.69
176911/47	9393857	Private Parcel	Private Parcel	Freehold Title	Not Applicable	4.49	19.74	11.95	11.77	9.48	14.16	4.69
176911/47	9393857	Private Parcel	Private Parcel	Freehold Title	Not Applicable	4.49	19.74	11.95	11.77	9.48	14.16	4.69
176911/47	9393857	Private Parcel	Private Parcel	Freehold Title	Not Applicable	4.49	19.74	11.95	11.77	9.48	14.16	4.69
176911/47	9393857	Private Parcel	Private Parcel	Freehold Title	Not Applicable	4.49	19.74	11.95	11.77	9.48	14.16	4.69
176911/47	9393857	Private Parcel	Private Parcel	Freehold Title	Not Applicable	4.49	19.74	11.95	11.77	9.48	14.16	4.69
153312/2	2844223	Private Parcel	Private Parcel	Freehold Title	Not Applicable	23.29	29.00	26.47	26.66	25.68	27.28	1.60
151214/3	2809217	Private Parcel	Private Parcel	Horizontal Strata	Not Applicable	13.36	14.19	13.57	13.48	13.47	13.57	0.10
101641/25	7865234	Private Parcel	Private Parcel	Freehold Title	Not Applicable	30.64	40.78	39.09	39.40	38.63	39.81	1.18
149118/64	2774704	Private Parcel	Private Parcel	Freehold Title	Not Applicable	42.32	44.01	42.99	42.86	42.76	43.08	0.32
138487/27	2178355	Private Parcel	Private Parcel	Freehold Title	Not Applicable	38.66	43.64	42.05	42.37	41.21	43.21	2.00
/0	0	Authority Land	Parks and Wildlife Service	Crown Land	Not Applicable	45.73	46.69	46.29	46.30	46.23	46.34	0.11
182601/4	9111929	Private Parcel	Private Parcel	Horizontal Strata	Not Applicable	13.77	16.99	15.22	14.90	14.78	15.82	1.04
182601/4	9111929	Private Parcel	Private Parcel	Horizontal Strata	Not Applicable	13.77	16.99	15.22	14.90	14.78	15.82	1.04
182601/4	9111929	Private Parcel	Private Parcel	Horizontal Strata	Not Applicable	13.77	16.99	15.22	14.90	14.78	15.82	1.04
182601/4	9111929	Private Parcel	Private Parcel	Horizontal Strata	Not Applicable	13.77	16.99	15.22	14.90	14.78	15.82	1.04
176440/10	9626896	Private Parcel	Private Parcel	Horizontal Strata	Not Applicable	28.24	30.52	28.67	28.48	28.42	28.53	0.11
153096/4	2844573	Private Parcel	Private Parcel	Horizontal Strata	Not Applicable	27.76	28.33	28.03	28.04	27.95	28.13	0.18
140647/32	2280632	Private Parcel	Private Parcel	Freehold Title	Not Applicable	40.42	42.67	41.51	41.48	41.31	41.68	0.37
106617/8	1455285	Private Parcel	Private Parcel	Freehold Title	Not Applicable	34.87	37.29	36.09	36.09	35.79	36.37	0.58

53932/66	7828281	Private Parcel	Private Parcel	Freehold Title	Not Applicable	17.81	20.80	19.14	19.11	18.64	19.63	1.00
53932/65	7828265	Private Parcel	Private Parcel	Freehold Title	Not Applicable	13.62	18.28	16.73	16.78	16.19	17.42	1.22
53932/69	7828329	Private Parcel	Private Parcel	Freehold Title	Not Applicable	24.27	28.95	26.58	26.62	25.67	27.40	1.73
53932/64	7803308	Private Parcel	Private Parcel	Freehold Title	Not Applicable	7.82	16.42	12.77	13.32	10.70	14.86	4.16
53932/63	7803295	Private Parcel	Private Parcel	Freehold Title	Not Applicable	8.56	15.19	12.45	12.74	11.44	13.61	2.16
142075/24	2528554	Private Parcel	Private Parcel	Freehold Title	Not Applicable	28.62	32.33	29.96	30.16	29.41	30.43	1.01
53932/15	7828476	Private Parcel	Private Parcel	Freehold Title	Not Applicable	27.93	31.48	30.14	30.31	29.43	30.76	1.33
142075/25	2528562	Private Parcel	Private Parcel	Freehold Title	Not Applicable	28.62	30.84	29.81	29.78	29.42	30.25	0.83
143163/11	2583924	Private Parcel	Private Parcel	Freehold Title	Not Applicable	16.00	21.29	18.37	18.38	17.46	19.27	1.81
143163/6	2583895	Private Parcel	Private Parcel	Freehold Title	Not Applicable	10.48	15.77	13.40	13.38	12.49	14.29	1.80
149118/65	2774712	Private Parcel	Private Parcel	Freehold Title	Not Applicable	42.64	43.62	43.15	43.18	43.04	43.28	0.24
53932/200	0	Casement	LGA Subdivision Road	Council	Not Applicable	13.49	33.30	26.30	28.67	21.89	30.99	9.10
160863/1	3077599	Private Parcel	Private Parcel	Horizontal Strata	Not Applicable	27.67	28.67	28.02	27.93	27.87	28.15	0.27
160863/3	3077628	Private Parcel	Private Parcel	Horizontal Strata	Not Applicable	27.57	28.12	27.87	27.88	27.85	27.89	0.04
100973/206	0	Authority Land	Local Government Authority	Council	Not Applicable	1.03	5.27	3.42	3.22	2.69	4.45	1.76
160863/2	3077601	Private Parcel	Private Parcel	Horizontal Strata	Not Applicable	27.82	28.25	27.93	27.91	27.90	27.93	0.04
174852/12	9902630	Private Parcel	Private Parcel	Horizontal Strata	Not Applicable	31.29	32.25	31.71	31.68	31.42	31.96	0.54
143163/18	2583991	Private Parcel	Private Parcel	Freehold Title	Not Applicable	21.09	26.34	23.99	24.03	22.81	25.14	2.33
100973/108	7846746	Private Parcel	Private Parcel	Freehold Title	Not Applicable	0.00	5.06	1.59	1.46	0.40	2.54	2.14
160550/25	3083323	Private Parcel	Private Parcel	Freehold Title	Not Applicable	40.58	44.08	42.20	42.11	41.64	42.68	1.05
33403/3	7395236	Private Parcel	Private Parcel	Freehold Title	Not Applicable	0.00	0.00	0.00	0.00	0.00	0.00	0.00
160550/26	3083331	Private Parcel	Private Parcel	Freehold Title	Not Applicable	39.71	43.85	42.67	42.87	41.87	43.62	1.75
161103/19	3083382	Private Parcel	Private Parcel	Freehold Title	Not Applicable	36.98	40.29	38.98	39.14	38.50	39.52	1.02
147492/9	2730752	Private Parcel	Private Parcel	Freehold Title	Not Applicable	23.88	31.92	29.54	30.44	29.94	30.95	1.01
147492/9	2730752	Private Parcel	Private Parcel	Freehold Title	Not Applicable	23.88	31.92	29.54	30.44	29.94	30.95	1.01
180229/10	9194427	Private Parcel	Private Parcel	Freehold Title	Not Applicable	0.00	0.00	0.00	0.00	0.00	0.00	0.00
114613/212	0	Casement	LGA Subdivision Road	Council	Not Applicable	28.53	32.06	30.08	29.96	29.20	30.86	1.66
114613/214	0	Casement	LGA Subdivision Road	Council	Not Applicable	33.07	36.21	34.64	34.67	34.04	35.24	1.20
177707/1	9311222	Private Parcel	Private Parcel	Freehold Title	Not Applicable	41.60	45.97	44.45	44.56	43.75	44.95	1.20
160863/4	3077636	Private Parcel	Private Parcel	Horizontal Strata	Not Applicable	27.19	28.09	27.79	27.84	27.74	27.90	0.16
119456/2	7846690	Private Parcel	Private Parcel	Freehold Title	Not Applicable	1.20	12.66	8.23	8.95	5.37	11.29	5.92
109577/95	1490574	Private Parcel	Private Parcel	Freehold Title	Not Applicable	7.63	16.21	11.82	11.76	9.73	14.00	4.27
114613/78	1608616	Private Parcel	Private Parcel	Freehold Title	Not Applicable	30.29	35.01	32.45	32.41	31.59	33.31	1.72
114613/77	1608608	Private Parcel	Private Parcel	Freehold Title	Not Applicable	31.27	35.81	33.82	33.96	32.98	34.68	1.70
117733/3	1621722	Private Parcel	Private Parcel	Freehold Title	Not Applicable	1.06	17.20	11.42	11.26	9.72	12.54	2.82
119456/4	1649346	Private Parcel	Private Parcel	Freehold Title	Not Applicable	1.13	17.42	13.24	13.06	12.33	14.14	1.82
167502/8	3431156	Private Parcel	Private Parcel	Horizontal Strata	Not Applicable	18.02	18.85	18.46	18.44	18.33	18.58	0.25
27747/5	0	Casement	LGA Subdivision Road	Council	Not Applicable	10.03	13.25	12.43	12.80	12.16	13.01	0.84
163951/1	3231891	Private Parcel	Private Parcel	Freehold Title	Not Applicable	8.22	13.01	10.92	10.86	10.73	11.40	0.66
100973/107	7846738	Private Parcel	Private Parcel	Freehold Title	Not Applicable	1.16	9.65	4.83	4.84	3.63	5.98	2.35
171653/2	3450779	Private Parcel	Private Parcel	Horizontal Strata	Not Applicable	30.63	32.24	30.96	30.85	30.78	31.03	0.25
54471/2	0	Casement	Subdivision Road	Crown Land	Not Applicable	34.81	39.64	37.39	37.43	36.79	38.10	1.31
152675/2	2838448	Private Parcel	Private Parcel	Freehold Title	Not Applicable	42.32	43.64	43.09	43.13	42.85	43.37	0.51
101641/1	7865103	Private Parcel	Private Parcel	Freehold Title	Not Applicable	19.42	27.90	23.51	23.51	21.91	25.03	3.12
53971/204	0	Casement	LGA Subdivision Road	Council	Not Applicable	16.26	24.05	18.72	17.83	16.77	20.45	3.67
142075/106	2528757	Authority Land	Local Government Authority	Council	Not Applicable	21.70	26.26	24.03	24.09	22.61	25.38	2.76
106617/13	1455330	Private Parcel	Private Parcel	Freehold Title	Not Applicable	31.89	33.59	32.62	32.62	32.42	32.81	0.40
114613/82	1608632	Private Parcel	Private Parcel	Freehold Title	Not Applicable	23.00	33.02	27.39	27.24	25.67	28.74	3.06
114613/83	1608640	Private Parcel	Private Parcel	Freehold Title	Not Applicable	22.40	32.99	26.39	25.90	24.48	27.87	3.39
114613/74	1608579	Private Parcel	Private Parcel	Freehold Title	Not Applicable	29.09	33.05	30.93	30.91	30.41	31.49	1.08
/0	0	Casement	Road (type unknown)	Unknown	Not Applicable	0.00	15.40	4.19	2.66	1.31	5.22	3.91
106617/3	1455242	Private Parcel	Private Parcel	Freehold Title	Not Applicable	32.12	33.56	32.82	32.82	32.58	33.03	0.45
147492/4	2730699	Private Parcel	Private Parcel	Freehold Title	Not Applicable	26.83	29.06	28.36	28.40	28.38	28.43	0.05
33403/7	7395180	Private Parcel	Private Parcel	Freehold Title	Not Applicable	0.00	0.00	0.00	0.00	0.00	0.00	0.00
144604/59	2669680	Private Parcel	Private Parcel	Freehold Title	Not Applicable	42.16	44.58	43.36	43.37	43.12	43.62	0.50

171653/1	3450760	Private Parcel	Private Parcel	Horizontal Strata	Not Applicable	30.14	31.54	30.57	30.52	30.43	30.62	0.19
114613/76	1608595	Private Parcel	Private Parcel	Freehold Title	Not Applicable	31.99	36.29	34.75	34.95	34.08	35.59	1.51
114613/75	1608587	Private Parcel	Private Parcel	Freehold Title	Not Applicable	31.95	36.41	34.78	34.80	34.20	35.45	1.25
114613/81	1608624	Private Parcel	Private Parcel	Freehold Title	Not Applicable	28.19	34.23	32.18	32.56	31.30	33.22	1.92
183593/1	9124735	Private Parcel	Private Parcel	Horizontal Strata	Not Applicable	10.06	11.46	10.45	10.37	10.27	10.46	0.18
183593/1	9124735	Private Parcel	Private Parcel	Horizontal Strata	Not Applicable	10.06	11.46	10.45	10.37	10.27	10.46	0.18
168129/2	9762895	Private Parcel	Private Parcel	Horizontal Strata	Not Applicable	25.69	27.23	26.40	26.47	26.01	26.66	0.65
179566/2	9075235	Private Parcel	Private Parcel	Horizontal Strata	Not Applicable	15.77	17.05	16.81	16.95	16.89	17.00	0.11
179566/2	9075235	Private Parcel	Private Parcel	Horizontal Strata	Not Applicable	15.77	17.05	16.81	16.95	16.89	17.00	0.11
169313/0	0	Private Parcel	Private Parcel	Body Corporate	Not Applicable	22.01	40.59	32.98	32.91	22.46	40.11	17.65
169313/0	0	Private Parcel	Private Parcel	Body Corporate	Not Applicable	22.01	40.59	32.98	32.91	22.46	40.11	17.65
169313/0	0	Private Parcel	Private Parcel	Body Corporate	Not Applicable	22.01	40.59	32.98	32.91	22.46	40.11	17.65
167519/9	0	Casement	LGA Subdivision Road	Council	Not Applicable	40.01	40.43	40.27	40.28	40.21	40.34	0.12
184624/1	9475350	Private Parcel	Private Parcel	Horizontal Strata	Not Applicable	22.65	23.98	23.39	23.43	23.13	23.66	0.53
184624/4	9475353	Private Parcel	Private Parcel	Horizontal Strata	Not Applicable	21.75	23.05	22.28	22.26	22.02	22.52	0.50
109577/208	0	Casement	Subdivision Road	Council	Not Applicable	9.79	22.62	16.26	16.24	15.90	16.53	0.63
153312/6	2844274	Private Parcel	Private Parcel	Freehold Title	Not Applicable	26.70	29.80	28.20	28.17	27.57	28.84	1.28
114613/73	1608560	Private Parcel	Private Parcel	Freehold Title	Not Applicable	27.22	31.20	29.32	29.38	28.69	29.97	1.27
109577/87	1498146	Private Parcel	Private Parcel	Freehold Title	Not Applicable	16.38	30.15	26.92	27.28	25.94	28.55	2.61
114613/213	0	Casement	LGA Subdivision Road	Council	Not Applicable	22.60	30.93	25.97	25.81	24.21	27.50	3.28
156327/1	2930404	Private Parcel	Private Parcel	Freehold Title	Not Applicable	16.86	17.73	17.45	17.47	17.40	17.52	0.13
143163/10	2583916	Private Parcel	Private Parcel	Freehold Title	Not Applicable	14.15	20.42	16.74	16.58	15.95	17.41	1.46
105555/100	0	Casement	LGA Subdivision Road	Council	Not Applicable	30.47	34.81	31.95	31.75	30.90	32.72	1.82
184135/9	9909262	Private Parcel	Private Parcel	Horizontal Strata	Not Applicable	18.15	18.52	18.29	18.27	18.22	18.33	0.11
112906/5	1551285	Private Parcel	Private Parcel	Freehold Title	Not Applicable	3.39	12.10	8.42	8.70	7.31	9.62	2.31
116742/1	1623330	Private Parcel	Private Parcel	Freehold Title	Not Applicable	0.00	8.34	1.65	0.20	0.00	3.06	3.06
172389/1	3473954	Private Parcel	Private Parcel	Vertical Strata	Floor 1	40.08	40.22	40.15	40.15	40.12	40.17	0.05
172389/18	3474121	Private Parcel	Private Parcel	Vertical Strata	Ground floor	40.19	40.27	40.22	40.21	40.20	40.23	0.03
143163/19	2584003	Private Parcel	Private Parcel	Freehold Title	Not Applicable	22.60	27.50	25.81	25.95	25.59	26.32	0.73
109577/90	1498170	Private Parcel	Private Parcel	Freehold Title	Not Applicable	16.75	22.90	19.36	19.18	18.25	20.35	2.11
109577/91	1498189	Private Parcel	Private Parcel	Freehold Title	Not Applicable	10.41	17.82	15.06	15.36	13.75	16.53	2.77
109577/92	1498197	Private Parcel	Private Parcel	Freehold Title	Not Applicable	8.01	16.67	13.00	13.45	10.83	15.12	4.29
109577/86	1498138	Private Parcel	Private Parcel	Freehold Title	Not Applicable	16.32	25.28	20.79	20.83	18.78	22.92	4.14
142075/8	2528511	Private Parcel	Private Parcel	Freehold Title	Not Applicable	11.71	15.22	13.37	13.29	12.85	13.91	1.06
109577/88	1498154	Private Parcel	Private Parcel	Freehold Title	Not Applicable	16.42	25.40	21.15	21.26	18.93	23.35	4.42
183593/2	9124736	Private Parcel	Private Parcel	Horizontal Strata	Not Applicable	9.97	11.57	10.98	10.62	10.55	11.52	0.98
183593/2	9124736	Private Parcel	Private Parcel	Horizontal Strata	Not Applicable	9.97	11.57	10.98	10.62	10.55	11.52	0.98
184135/3	9909256	Private Parcel	Private Parcel	Horizontal Strata	Not Applicable	19.17	19.65	19.50	19.53	19.47	19.56	0.09
109577/93	1498218	Private Parcel	Private Parcel	Freehold Title	Not Applicable	7.43	16.02	12.24	12.56	10.45	14.09	3.63
143163/20	2584011	Private Parcel	Private Parcel	Freehold Title	Not Applicable	23.41	28.30	25.32	25.21	24.41	26.15	1.74
109577/84	1498103	Private Parcel	Private Parcel	Freehold Title	Not Applicable	16.81	23.32	19.93	19.90	18.40	21.43	3.03
109577/85	1498111	Private Parcel	Private Parcel	Freehold Title	Not Applicable	16.24	24.37	20.59	20.63	18.72	22.42	3.71
109577/89	1498162	Private Parcel	Private Parcel	Freehold Title	Not Applicable	16.59	25.83	21.80	22.19	20.16	23.67	3.51
100973/207	0	Casement	LGA Subdivision Road	Council	Not Applicable	0.00	1.09	0.05	0.00	0.00	0.00	0.00
167502/15	3298367	Private Parcel	Private Parcel	Horizontal Strata	Not Applicable	18.52	19.15	18.75	18.71	18.64	18.84	0.20
183593/3	9124737	Private Parcel	Private Parcel	Horizontal Strata	Not Applicable	9.43	12.90	11.26	11.24	10.71	11.79	1.08
183593/3	9124737	Private Parcel	Private Parcel	Horizontal Strata	Not Applicable	9.43	12.90	11.26	11.24	10.71	11.79	1.08
183593/3	9124737	Private Parcel	Private Parcel	Horizontal Strata	Not Applicable	9.43	12.90	11.26	11.24	10.71	11.79	1.08
183593/3	9124737	Private Parcel	Private Parcel	Horizontal Strata	Not Applicable	9.43	12.90	11.26	11.24	10.71	11.79	1.08
183593/3	9124737	Private Parcel	Private Parcel	Horizontal Strata	Not Applicable	9.43	12.90	11.26	11.24	10.71	11.79	1.08
140647/34	2280659	Private Parcel	Private Parcel	Freehold Title	Not Applicable	38.84	40.99	40.03	40.05	39.71	40.37	0.66
37492/1	7541459	Private Parcel	Private Parcel	Freehold Title	Not Applicable	24.26	33.17	28.46	28.31	26.35	30.56	4.20
143433/4	0	Casement	LGA Subdivision Road	Council	Not Applicable	26.33	28.36	27.71	27.88	27.43	28.02	0.59
13721/1	5154949	Private Parcel	Private Parcel	Freehold Title	Not Applicable	11.31	32.68	24.30	24.61	21.23	27.66	6.43
13721/2	5154930	Private Parcel	Private Parcel	Freehold Title	Not Applicable	4.04	29.04	17.05	17.86	12.13	22.35	10.23

142075/27	2528589	Private Parcel	Private Parcel	Freehold Title	Not Applicable	24.64	29.03	26.51	26.33	25.93	27.24	1.31
142075/37	2528685	Private Parcel	Private Parcel	Freehold Title	Not Applicable	21.06	25.38	23.02	22.96	22.24	23.81	1.57
/0	0	Casement	Road (type unknown)	Unknown	Not Applicable	38.39	44.22	41.82	41.89	40.16	43.66	3.50
142075/28	2528597	Private Parcel	Private Parcel	Freehold Title	Not Applicable	23.01	27.28	24.93	24.78	24.13	25.69	1.56
142075/30	2528618	Private Parcel	Private Parcel	Freehold Title	Not Applicable	19.92	24.71	21.98	22.07	21.22	22.70	1.48
142075/38	2528693	Private Parcel	Private Parcel	Freehold Title	Not Applicable	18.68	22.52	20.59	20.64	20.03	21.14	1.11
142075/31	2528626	Private Parcel	Private Parcel	Freehold Title	Not Applicable	16.58	21.98	18.79	18.78	18.13	19.47	1.34
100973/109	7846754	Private Parcel	Private Parcel	Freehold Title	Not Applicable	0.00	0.24	0.00	0.00	0.00	0.00	0.00
53932/23	7828468	Private Parcel	Private Parcel	Freehold Title	Not Applicable	26.15	28.81	27.42	27.38	26.96	27.87	0.91
53932/24	7828441	Private Parcel	Private Parcel	Freehold Title	Not Applicable	23.77	26.93	25.48	25.49	24.98	26.04	1.06
53932/25	7828433	Private Parcel	Private Parcel	Freehold Title	Not Applicable	22.50	25.09	23.59	23.56	23.15	24.00	0.86
53932/26	7828425	Private Parcel	Private Parcel	Freehold Title	Not Applicable	19.70	22.69	21.42	21.43	20.72	22.05	1.33
100973/110	7846762	Private Parcel	Private Parcel	Freehold Title	Not Applicable	0.00	0.00	0.00	0.00	0.00	0.00	0.00
142075/32	2528634	Private Parcel	Private Parcel	Freehold Title	Not Applicable	14.63	19.43	17.02	17.06	16.12	17.90	1.79
142075/39	2528706	Private Parcel	Private Parcel	Freehold Title	Not Applicable	16.46	20.43	18.55	18.59	17.99	19.19	1.20
142075/36	2528677	Private Parcel	Private Parcel	Freehold Title	Not Applicable	20.57	25.13	22.59	22.53	21.64	23.36	1.72
142075/26	2528570	Private Parcel	Private Parcel	Freehold Title	Not Applicable	24.10	28.82	26.42	26.42	25.44	27.44	2.00
142075/33	2528642	Private Parcel	Private Parcel	Freehold Title	Not Applicable	12.92	18.47	15.83	15.82	14.89	16.74	1.85
142075/34	2528650	Private Parcel	Private Parcel	Freehold Title	Not Applicable	10.86	16.99	14.11	14.12	13.13	15.16	2.03
142075/40	2528714	Private Parcel	Private Parcel	Freehold Title	Not Applicable	14.33	20.72	17.28	17.17	16.20	18.23	2.03
142075/35	2528669	Private Parcel	Private Parcel	Freehold Title	Not Applicable	8.10	15.21	11.84	11.82	10.80	12.95	2.16
116557/43	1627956	Private Parcel	Private Parcel	Freehold Title	Not Applicable	4.77	11.58	8.45	8.50	7.32	9.69	2.37
109575/41	1498277	Private Parcel	Private Parcel	Freehold Title	Not Applicable	10.15	15.04	12.12	11.88	11.14	12.93	1.79
143163/12	2583932	Private Parcel	Private Parcel	Freehold Title	Not Applicable	17.92	23.12	20.75	20.92	20.10	21.48	1.38
142075/102	0	Casement	LGA Subdivision Road	Council	Not Applicable	23.49	32.70	27.57	26.47	26.12	29.69	3.57
109575/40	1498269	Private Parcel	Private Parcel	Freehold Title	Not Applicable	11.09	15.82	13.62	13.55	12.88	14.53	1.64
112906/2	1551293	Private Parcel	Private Parcel	Freehold Title	Not Applicable	0.00	9.09	4.64	4.89	3.02	6.43	3.41
112906/4	0	Casement	LGA Subdivision Road	Council	Not Applicable	1.81	10.80	7.17	7.44	5.15	9.34	4.19
172389/55	3516424	Private Parcel	Private Parcel	Vertical Strata	Ground floor	40.43	40.48	40.46	40.46	40.44	40.47	0.03
172389/50	3516379	Private Parcel	Private Parcel	Vertical Strata	Ground floor	40.15	40.21	40.17	40.17	40.16	40.19	0.03
172389/46	3516336	Private Parcel	Private Parcel	Vertical Strata	Ground floor	40.12	40.24	40.20	40.20	40.18	40.22	0.05
172389/53	3516408	Private Parcel	Private Parcel	Vertical Strata	Ground floor	40.40	40.47	40.42	40.41	40.40	40.42	0.01
172389/47	3516344	Private Parcel	Private Parcel	Vertical Strata	Ground floor	40.18	40.25	40.22	40.23	40.21	40.24	0.03
119256/1	1671658	Private Parcel	Private Parcel	Freehold Title	Not Applicable	0.00	0.00	0.00	0.00	0.00	0.00	0.00
184135/5	9909258	Private Parcel	Private Parcel	Horizontal Strata	Not Applicable	18.91	19.38	19.16	19.17	19.11	19.21	0.11
184135/4	9909257	Private Parcel	Private Parcel	Horizontal Strata	Not Applicable	18.94	19.51	19.29	19.31	19.22	19.37	0.15
184135/7	9909260	Private Parcel	Private Parcel	Horizontal Strata	Not Applicable	18.28	19.20	18.56	18.54	18.46	18.62	0.17
183593/6	9124740	Private Parcel	Private Parcel	Horizontal Strata	Not Applicable	10.65	13.83	12.30	12.69	11.68	12.72	1.04
183593/6	9124740	Private Parcel	Private Parcel	Horizontal Strata	Not Applicable	10.65	13.83	12.30	12.69	11.68	12.72	1.04
183593/6	9124740	Private Parcel	Private Parcel	Horizontal Strata	Not Applicable	10.65	13.83	12.30	12.69	11.68	12.72	1.04
184624/2	9475351	Private Parcel	Private Parcel	Horizontal Strata	Not Applicable	22.43	23.57	23.08	23.09	22.87	23.29	0.42
179566/4	9075237	Private Parcel	Private Parcel	Horizontal Strata	Not Applicable	15.73	17.01	16.76	16.91	16.83	16.96	0.13
179566/4	9075237	Private Parcel	Private Parcel	Horizontal Strata	Not Applicable	15.73	17.01	16.76	16.91	16.83	16.96	0.13
179566/5	9075238	Private Parcel	Private Parcel	Horizontal Strata	Not Applicable	17.73	18.17	18.01	18.02	17.95	18.10	0.15
142075/100	0	Casement	LGA Subdivision Road	Council	Not Applicable	6.82	29.51	20.33	22.32	13.25	26.95	13.70
116557/42	1627948	Private Parcel	Private Parcel	Freehold Title	Not Applicable	2.92	10.67	7.20	7.48	5.44	9.04	3.60
110428/171	1503750	Private Parcel	Private Parcel	Freehold Title	Not Applicable	3.44	9.18	6.34	6.48	5.51	7.09	1.58
110428/170	1503742	Private Parcel	Private Parcel	Freehold Title	Not Applicable	2.55	9.30	6.04	6.17	4.63	7.57	2.94
109575/166	1498402	Private Parcel	Private Parcel	Freehold Title	Not Applicable	2.29	5.59	3.57	3.44	2.91	4.16	1.24
150859/100	0	Casement	LGA Subdivision Road	Council	Not Applicable	35.21	38.56	36.93	36.95	36.24	37.63	1.39
143163/9	2583908	Private Parcel	Private Parcel	Freehold Title	Not Applicable	12.87	16.70	14.70	14.73	14.14	15.24	1.10
172389/15	3474105	Private Parcel	Private Parcel	Vertical Strata	Ground floor	40.24	40.27	40.25	40.25	40.25	40.26	0.01
142075/101	0	Casement	LGA Subdivision Road	Council	Not Applicable	19.20	21.86	20.39	20.35	20.07	20.76	0.69
183593/7	9124741	Private Parcel	Private Parcel	Horizontal Strata	Not Applicable	12.73	16.96	14.75	14.86	13.81	15.89	2.07

183593/7	9124741	Private Parcel	Private Parcel	Horizontal Strata	Not Applicable	12.73	16.96	14.75	14.86	13.81	15.89	2.07
183593/7	9124741	Private Parcel	Private Parcel	Horizontal Strata	Not Applicable	12.73	16.96	14.75	14.86	13.81	15.89	2.07
183593/7	9124741	Private Parcel	Private Parcel	Horizontal Strata	Not Applicable	12.73	16.96	14.75	14.86	13.81	15.89	2.07
183593/7	9124741	Private Parcel	Private Parcel	Horizontal Strata	Not Applicable	12.73	16.96	14.75	14.86	13.81	15.89	2.07
53932/39	7828396	Private Parcel	Private Parcel	Freehold Title	Not Applicable	12.46	17.41	15.37	15.52	14.35	16.39	2.04
53932/38	7828409	Private Parcel	Private Parcel	Freehold Title	Not Applicable	15.12	19.06	17.34	17.38	16.77	18.04	1.26
155436/1	2910753	Private Parcel	Private Parcel	Freehold Title	Not Applicable	28.43	36.92	33.34	33.46	31.48	35.35	3.86
53932/37	7828417	Private Parcel	Private Parcel	Freehold Title	Not Applicable	17.28	20.56	18.98	18.99	18.57	19.44	0.87
142075/1	2528458	Private Parcel	Private Parcel	Freehold Title	Not Applicable	3.64	9.77	6.49	6.50	5.55	7.47	1.91
164530/1	0	Casement	Subdivision Road	Freehold Title	Not Applicable	8.68	9.43	9.07	9.09	8.88	9.25	0.37
142364/38	2551674	Private Parcel	Private Parcel	Freehold Title	Not Applicable	9.76	12.37	10.89	10.87	10.44	11.31	0.87
109575/157	1498314	Private Parcel	Private Parcel	Freehold Title	Not Applicable	1.90	7.21	3.92	3.73	2.90	4.86	1.96
101641/3	7865082	Private Parcel	Private Parcel	Freehold Title	Not Applicable	15.24	28.77	21.30	20.78	18.46	23.97	5.51
109575/167	1498410	Private Parcel	Private Parcel	Freehold Title	Not Applicable	2.79	10.30	7.22	7.49	5.86	8.63	2.77
109575/156	1498306	Private Parcel	Private Parcel	Freehold Title	Not Applicable	2.33	8.17	5.72	5.89	4.74	6.67	1.93
172389/16	3474113	Private Parcel	Private Parcel	Vertical Strata	Ground floor	40.21	40.25	40.23	40.23	40.22	40.23	0.01
172389/1	3473954	Private Parcel	Private Parcel	Vertical Strata	Ground floor	40.08	40.24	40.17	40.17	40.16	40.19	0.03
160550/101	0	Casement	LGA Subdivision Road	Council	Not Applicable	38.21	40.90	39.43	39.38	38.84	40.04	1.21
109575/62	1498293	Private Parcel	Private Parcel	Freehold Title	Not Applicable	8.64	13.43	11.30	11.36	10.57	12.07	1.50
109575/61	1498285	Private Parcel	Private Parcel	Freehold Title	Not Applicable	5.86	11.03	8.72	8.73	7.86	9.72	1.86
109575/60	1498250	Private Parcel	Private Parcel	Freehold Title	Not Applicable	4.35	10.01	7.12	7.08	6.12	8.13	2.02
156190/2	2932629	Private Parcel	Private Parcel	Freehold Title	Not Applicable	15.85	24.01	19.53	19.49	18.02	20.83	2.81
156190/14	2932645	Private Parcel	Private Parcel	Freehold Title	Not Applicable	11.90	23.09	16.55	16.61	14.80	18.14	3.34
101641/31	7865162	Private Parcel	Private Parcel	Freehold Title	Not Applicable	26.90	38.16	32.80	33.07	30.26	35.44	5.18
138487/29	2178371	Private Parcel	Private Parcel	Freehold Title	Not Applicable	40.18	43.86	42.44	42.51	41.50	43.44	1.94
43368/1	0	Casement	Subdivision Road	Council	Not Applicable	42.60	44.61	43.74	43.81	43.40	44.12	0.72
109575/209	0	Casement	LGA Subdivision Road	Council	Not Applicable	2.36	13.85	9.71	10.49	8.26	11.36	3.10
110428/172	1503769	Private Parcel	Private Parcel	Freehold Title	Not Applicable	3.86	10.24	6.81	6.81	5.65	7.89	2.24
184348/6	9586545	Private Parcel	Private Parcel	Horizontal Strata	Not Applicable	17.14	17.82	17.41	17.36	17.27	17.54	0.27
54471/1	0	Casement	Subdivision Road	Crown Land	Not Applicable	32.81	38.70	35.77	35.64	34.42	37.24	2.82
154457/101	0	Casement	LGA Subdivision Road	Council	Not Applicable	25.14	25.27	25.18	25.17	25.15	25.19	0.03
179768/2	9704520	Private Parcel	Private Parcel	Horizontal Strata	Not Applicable	19.50	20.20	19.87	19.88	19.75	20.01	0.26
184018/39	9987889	Private Parcel	Private Parcel	Freehold Title	Not Applicable	24.27	25.96	25.26	25.29	24.91	25.60	0.69
168129/7	3312077	Private Parcel	Private Parcel	Horizontal Strata	Not Applicable	29.67	30.85	29.94	29.93	29.86	30.01	0.16
154457/10	2877746	Private Parcel	Private Parcel	Freehold Title	Not Applicable	25.77	28.15	27.00	27.02	26.62	27.32	0.70
168129/0	0	Private Parcel	Private Parcel	Body Corporate	Not Applicable	25.69	30.85	28.38	28.80	26.96	29.81	2.85
154457/9	2877738	Private Parcel	Private Parcel	Freehold Title	Not Applicable	27.83	29.97	28.95	28.94	28.46	29.42	0.95
167502/13	3360749	Private Parcel	Private Parcel	Horizontal Strata	Not Applicable	18.75	19.69	19.04	18.96	18.86	19.18	0.32
153096/0	0	Private Parcel	Private Parcel	Body Corporate	Not Applicable	27.53	29.06	28.16	28.20	28.02	28.27	0.25
236234/1	0	Casement	Acquired Road	Crown Land	Not Applicable	25.08	27.93	26.22	26.29	25.73	26.61	0.88
184018/30	9987886	Private Parcel	Private Parcel	Freehold Title	Not Applicable	26.15	28.88	27.22	27.12	26.67	27.69	1.02
184348/8	9586547	Private Parcel	Private Parcel	Horizontal Strata	Not Applicable	17.34	18.54	18.38	18.41	18.33	18.47	0.14
184135/2	9909255	Private Parcel	Private Parcel	Horizontal Strata	Not Applicable	18.98	19.26	19.13	19.13	19.10	19.15	0.06
184135/8	9909261	Private Parcel	Private Parcel	Horizontal Strata	Not Applicable	18.12	18.54	18.33	18.33	18.28	18.38	0.11
184135/6	9909259	Private Parcel	Private Parcel	Horizontal Strata	Not Applicable	18.57	19.21	18.95	18.95	18.84	19.07	0.24
140647/101	0	Casement	LGA Subdivision Road	Council	Not Applicable	37.17	43.48	40.47	40.72	39.44	41.32	1.88
183593/5	9124739	Private Parcel	Private Parcel	Horizontal Strata	Not Applicable	9.51	14.97	11.57	11.71	10.63	12.85	2.22
183593/5	9124739	Private Parcel	Private Parcel	Horizontal Strata	Not Applicable	9.51	14.97	11.57	11.71	10.63	12.85	2.22
183593/5	9124739	Private Parcel	Private Parcel	Horizontal Strata	Not Applicable	9.51	14.97	11.57	11.71	10.63	12.85	2.22
183593/5	9124739	Private Parcel	Private Parcel	Horizontal Strata	Not Applicable	9.51	14.97	11.57	11.71	10.63	12.85	2.22
183593/5	9124739	Private Parcel	Private Parcel	Horizontal Strata	Not Applicable	9.51	14.97	11.57	11.71	10.63	12.85	2.22
183593/5	9124739	Private Parcel	Private Parcel	Horizontal Strata	Not Applicable	9.51	14.97	11.57	11.71	10.63	12.85	2.22
183593/4	9124738	Private Parcel	Private Parcel	Horizontal Strata	Not Applicable	9.33	10.72	10.07	10.43	9.52	10.61	1.09
183593/4	9124738	Private Parcel	Private Parcel	Horizontal Strata	Not Applicable	9.33	10.72	10.07	10.43	9.52	10.61	1.09
184135/11	9909264	Private Parcel	Private Parcel	Horizontal Strata	Not Applicable	17.98	19.30	18.53	18.49	18.22	18.81	0.59

172389/21	3474164	Private Parcel	Private Parcel	Vertical Strata	Ground floor	40.30	40.60	40.45	40.46	40.37	40.52	0.15
168129/6	3312069	Private Parcel	Private Parcel	Horizontal Strata	Not Applicable	29.42	30.12	29.74	29.75	29.65	29.83	0.18
168129/5	3312050	Private Parcel	Private Parcel	Horizontal Strata	Not Applicable	28.95	29.49	29.19	29.17	29.09	29.27	0.18
144604/58	2669672	Private Parcel	Private Parcel	Freehold Title	Not Applicable	42.97	44.66	43.89	43.91	43.63	44.19	0.56
184135/0	0	Private Parcel	Private Parcel	Body Corporate	Not Applicable	17.35	19.65	18.75	18.66	18.38	19.11	0.73
152675/4	2838464	Private Parcel	Private Parcel	Freehold Title	Not Applicable	42.97	43.47	43.25	43.27	43.18	43.33	0.15
172389/10	3474041	Private Parcel	Private Parcel	Vertical Strata	Ground floor	40.25	40.31	40.28	40.28	40.27	40.30	0.02
153096/3	2844565	Private Parcel	Private Parcel	Horizontal Strata	Not Applicable	27.79	28.32	28.15	28.18	28.14	28.20	0.07
172389/22	3474172	Private Parcel	Private Parcel	Vertical Strata	Ground floor	40.27	40.61	40.44	40.40	40.28	40.53	0.25
140647/48	2280691	Private Parcel	Private Parcel	Freehold Title	Not Applicable	41.21	44.43	43.74	43.83	43.64	44.01	0.37
116557/216	1628035	Authority Land	Local Government Authority	Council	Not Applicable	3.28	6.72	4.13	3.79	3.58	4.22	0.64
183969/6	9803749	Private Parcel	Private Parcel	Horizontal Strata	Not Applicable	14.45	15.70	15.27	15.52	14.64	15.62	0.98
183969/6	9803749	Private Parcel	Private Parcel	Horizontal Strata	Not Applicable	14.45	15.70	15.27	15.52	14.64	15.62	0.98
184018/25	9987881	Private Parcel	Private Parcel	Freehold Title	Not Applicable	21.69	25.47	23.38	23.50	22.25	24.37	2.12
184348/13	9586552	Private Parcel	Private Parcel	Horizontal Strata	Not Applicable	17.85	18.13	18.00	18.00	17.97	18.04	0.07
184348/3	9586542	Private Parcel	Private Parcel	Horizontal Strata	Not Applicable	17.54	18.17	17.85	17.86	17.72	17.98	0.26
117733/1	7846682	Private Parcel	Private Parcel	Freehold Title	Not Applicable	0.38	10.16	6.37	7.13	4.58	8.56	3.98
183969/1	9803744	Private Parcel	Private Parcel	Horizontal Strata	Not Applicable	15.24	16.51	16.15	16.39	16.31	16.45	0.14
183969/1	9803744	Private Parcel	Private Parcel	Horizontal Strata	Not Applicable	15.24	16.51	16.15	16.39	16.31	16.45	0.14
183969/4	9803747	Private Parcel	Private Parcel	Horizontal Strata	Not Applicable	14.36	15.48	15.10	15.37	14.46	15.43	0.97
183969/4	9803747	Private Parcel	Private Parcel	Horizontal Strata	Not Applicable	14.36	15.48	15.10	15.37	14.46	15.43	0.97
183969/5	9803748	Private Parcel	Private Parcel	Horizontal Strata	Not Applicable	15.56	16.83	16.46	16.67	16.57	16.75	0.18
183969/5	9803748	Private Parcel	Private Parcel	Horizontal Strata	Not Applicable	15.56	16.83	16.46	16.67	16.57	16.75	0.18
161088/13	3103427	Private Parcel	Private Parcel	Freehold Title	Not Applicable	28.57	31.14	29.35	29.34	29.08	29.57	0.48
184018/28	9987884	Private Parcel	Private Parcel	Freehold Title	Not Applicable	24.24	27.16	25.76	25.74	25.23	26.24	1.00
184018/24	9987880	Private Parcel	Private Parcel	Freehold Title	Not Applicable	22.01	24.45	23.29	23.30	22.75	23.83	1.09
150859/15	2781437	Private Parcel	Private Parcel	Freehold Title	Not Applicable	34.88	36.33	35.51	35.47	35.27	35.72	0.45
184624/3	9475352	Private Parcel	Private Parcel	Horizontal Strata	Not Applicable	20.98	22.78	21.83	21.79	21.48	22.17	0.69
153096/2	2844557	Private Parcel	Private Parcel	Horizontal Strata	Not Applicable	27.77	28.30	28.17	28.20	28.19	28.21	0.02
106617/12	1455322	Private Parcel	Private Parcel	Freehold Title	Not Applicable	32.70	34.05	33.35	33.31	33.09	33.63	0.54
152675/1	2838421	Private Parcel	Private Parcel	Freehold Title	Not Applicable	42.75	43.55	43.19	43.18	43.08	43.28	0.20
184348/12	9586551	Private Parcel	Private Parcel	Horizontal Strata	Not Applicable	17.97	18.26	18.11	18.10	18.07	18.16	0.09
184348/1	9586540	Private Parcel	Private Parcel	Horizontal Strata	Not Applicable	17.85	18.77	18.18	18.12	17.99	18.34	0.34
184018/29	9987885	Private Parcel	Private Parcel	Freehold Title	Not Applicable	25.40	27.55	26.44	26.40	26.15	26.69	0.54
184348/5	9586544	Private Parcel	Private Parcel	Horizontal Strata	Not Applicable	17.27	17.88	17.53	17.49	17.40	17.64	0.23
184018/26	9987882	Private Parcel	Private Parcel	Freehold Title	Not Applicable	22.94	25.79	23.87	23.81	23.57	24.03	0.46
184348/11	9586550	Private Parcel	Private Parcel	Horizontal Strata	Not Applicable	18.02	18.28	18.19	18.21	18.14	18.24	0.11
184348/2	9586541	Private Parcel	Private Parcel	Horizontal Strata	Not Applicable	17.73	18.48	18.03	18.02	17.91	18.14	0.23
184018/38	9987888	Private Parcel	Private Parcel	Freehold Title	Not Applicable	23.17	25.57	24.64	24.78	24.28	25.04	0.75
176440/22	9626901	Private Parcel	Private Parcel	Horizontal Strata	Not Applicable	26.75	27.40	27.10	27.10	27.01	27.18	0.17
150859/16	2781445	Private Parcel	Private Parcel	Freehold Title	Not Applicable	35.24	37.03	36.23	36.26	35.98	36.51	0.53
147492/12	2730787	Private Parcel	Private Parcel	Freehold Title	Not Applicable	16.79	33.90	23.18	26.35	17.53	27.16	9.63
147492/12	2730787	Private Parcel	Private Parcel	Freehold Title	Not Applicable	16.79	33.90	23.18	26.35	17.53	27.16	9.63
147492/12	2730787	Private Parcel	Private Parcel	Freehold Title	Not Applicable	16.79	33.90	23.18	26.35	17.53	27.16	9.63
176911/23	9393848	Private Parcel	Private Parcel	Freehold Title	Not Applicable	17.08	18.40	18.11	18.14	18.01	18.28	0.26
138487/26	2178347	Private Parcel	Private Parcel	Freehold Title	Not Applicable	38.53	43.52	42.37	42.82	41.75	43.36	1.60
45548/2	7763887	Private Parcel	Private Parcel	Freehold Title	Not Applicable	13.27	17.31	15.41	15.20	14.82	16.27	1.46
184348/9	9586548	Private Parcel	Private Parcel	Horizontal Strata	Not Applicable	17.49	18.51	18.38	18.39	18.35	18.43	0.08
184348/10	9586549	Private Parcel	Private Parcel	Horizontal Strata	Not Applicable	18.15	18.41	18.28	18.28	18.25	18.31	0.06
236126/1	0	Casement	Acquired Road	Crown Land	Not Applicable	30.82	31.70	31.17	31.13	31.07	31.22	0.14
184348/7	9586546	Private Parcel	Private Parcel	Horizontal Strata	Not Applicable	17.08	17.80	17.37	17.30	17.20	17.54	0.34
184348/4	9586543	Private Parcel	Private Parcel	Horizontal Strata	Not Applicable	17.46	18.01	17.66	17.65	17.55	17.77	0.22
178527/2	9470468	Private Parcel	Private Parcel	Horizontal Strata	Not Applicable	26.46	27.27	26.85	26.85	26.66	27.02	0.36
153312/12	2844346	Private Parcel	Private Parcel	Freehold Title	Not Applicable	29.74	34.50	32.23	32.26	31.12	33.37	2.26
138842/3	2181677	Private Parcel	Private Parcel	Freehold Title	Not Applicable	0.00	10.47	2.08	0.00	0.00	4.00	4.00

106617/14	1455349	Private Parcel	Private Parcel	Freehold Title	Not Applicable	31.10	33.30	31.98	31.87	31.59	32.32	0.73
182993/1	9174097	Private Parcel	Private Parcel	Freehold Title	Not Applicable	1.92	8.36	3.86	3.50	3.01	4.70	1.68
182993/1	9174097	Private Parcel	Private Parcel	Freehold Title	Not Applicable	1.92	8.36	3.86	3.50	3.01	4.70	1.68
182993/1	9174097	Private Parcel	Private Parcel	Freehold Title	Not Applicable	1.92	8.36	3.86	3.50	3.01	4.70	1.68
182993/1	9174097	Private Parcel	Private Parcel	Freehold Title	Not Applicable	1.92	8.36	3.86	3.50	3.01	4.70	1.68
182993/1	9174097	Private Parcel	Private Parcel	Freehold Title	Not Applicable	1.92	8.36	3.86	3.50	3.01	4.70	1.68
105712/2	0	Casement	Acquired Road	Crown Land	Not Applicable	36.81	38.77	37.75	37.74	37.53	37.99	0.46
174852/13	3574720	Private Parcel	Private Parcel	Horizontal Strata	Not Applicable	31.28	32.16	31.62	31.56	31.39	31.83	0.44
151214/2	2809209	Private Parcel	Private Parcel	Horizontal Strata	Not Applicable	13.40	14.17	13.57	13.48	13.46	13.52	0.06
159263/1	3024550	Private Parcel	Private Parcel	Freehold Title	Not Applicable	25.17	30.77	27.89	27.67	27.31	28.32	1.01
179768/0	0	Private Parcel	Private Parcel	Body Corporate	Not Applicable	17.66	22.33	19.98	19.90	18.94	21.04	2.11
154457/5	2877690	Private Parcel	Private Parcel	Freehold Title	Not Applicable	28.33	31.46	30.15	30.33	29.90	30.54	0.65
171653/0	0	Private Parcel	Private Parcel	Body Corporate	Not Applicable	29.31	32.24	30.64	30.63	30.43	30.82	0.39
172389/14	3474092	Private Parcel	Private Parcel	Vertical Strata	Ground floor	40.34	40.76	40.58	40.59	40.52	40.66	0.15
153312/7	2844282	Private Parcel	Private Parcel	Freehold Title	Not Applicable	26.60	30.11	28.10	28.08	27.42	28.78	1.37
101641/34	7865138	Private Parcel	Private Parcel	Freehold Title	Not Applicable	28.75	38.27	36.41	36.97	36.04	37.56	1.52
155632/2	2964479	Private Parcel	Private Parcel	Freehold Title	Not Applicable	28.58	34.67	32.03	31.96	31.19	33.05	1.86
182601/2	9976922	Private Parcel	Private Parcel	Horizontal Strata	Not Applicable	13.51	14.76	14.23	14.49	13.64	14.64	1.00
182601/2	9976922	Private Parcel	Private Parcel	Horizontal Strata	Not Applicable	13.51	14.76	14.23	14.49	13.64	14.64	1.00
33403/1	7405043	Private Parcel	Private Parcel	Freehold Title	Not Applicable	0.00	9.23	2.32	1.65	0.00	4.18	4.18
106617/2	1455234	Private Parcel	Private Parcel	Freehold Title	Not Applicable	31.45	32.76	32.13	32.10	31.96	32.31	0.35
149118/63	2774691	Private Parcel	Private Parcel	Freehold Title	Not Applicable	42.60	44.02	43.28	43.19	43.04	43.50	0.46
142075/3	2528474	Private Parcel	Private Parcel	Freehold Title	Not Applicable	6.71	11.09	8.90	8.98	8.08	9.60	1.51
54091/3	0	Casement	Acquired Road	Crown Land	Not Applicable	9.51	11.09	10.06	9.97	9.81	10.21	0.39
155742/2	2913196	Private Parcel	Private Parcel	Freehold Title	Not Applicable	30.27	37.19	35.05	35.23	34.47	35.97	1.51
163951/3	3231912	Private Parcel	Private Parcel	Freehold Title	Not Applicable	3.56	11.27	9.21	9.80	9.05	10.31	1.26
182601/3	9111928	Private Parcel	Private Parcel	Horizontal Strata	Not Applicable	13.63	14.97	14.45	14.78	13.86	14.88	1.02
182601/3	9111928	Private Parcel	Private Parcel	Horizontal Strata	Not Applicable	13.63	14.97	14.45	14.78	13.86	14.88	1.02
131174/2	1905418	Private Parcel	Private Parcel	Freehold Title	Not Applicable	14.52	23.99	21.64	22.09	20.56	23.06	2.50
17223/2	0	Casement	LGA Subdivision Road	Freehold Title	Not Applicable	14.07	16.39	15.21	15.25	14.83	15.60	0.77
154778/1	2901320	Private Parcel	Private Parcel	Horizontal Strata	Not Applicable	10.73	14.88	12.83	12.89	12.06	13.55	1.49
154778/2	2901339	Private Parcel	Private Parcel	Horizontal Strata	Not Applicable	10.33	17.74	14.42	14.95	13.54	15.10	1.55
146586/5	2703383	Private Parcel	Private Parcel	Freehold Title	Not Applicable	23.72	37.47	30.68	30.33	27.05	34.36	7.31
/0	0	Casement	Acquired Road	Crown Land	Not Applicable	16.32	19.97	18.42	18.50	17.76	19.14	1.37
182601/1	9976921	Private Parcel	Private Parcel	Horizontal Strata	Not Applicable	13.15	14.52	13.96	14.26	13.42	14.37	0.95
182601/1	9976921	Private Parcel	Private Parcel	Horizontal Strata	Not Applicable	13.15	14.52	13.96	14.26	13.42	14.37	0.95
172389/3	3473970	Private Parcel	Private Parcel	Vertical Strata	Ground floor	40.26	40.52	40.31	40.28	40.28	40.33	0.05
100973/106	7846711	Private Parcel	Private Parcel	Freehold Title	Not Applicable	2.24	10.72	6.84	7.20	5.43	8.25	2.82
117985/218	0	Casement	LGA Subdivision Road	Council	Not Applicable	0.00	2.83	0.29	0.00	0.00	0.00	0.00
104760/7	0	Casement	Acquired Road	Crown Land	Not Applicable	41.07	41.50	41.19	41.18	41.15	41.21	0.07
140647/104	3395335	Private Parcel	Private Parcel	Freehold Title	Not Applicable	36.54	45.54	43.31	43.92	43.23	44.13	0.90
174852/1	3574704	Private Parcel	Private Parcel	Horizontal Strata	Not Applicable	30.60	31.23	30.85	30.85	30.77	30.90	0.13
179768/10	9428449	Private Parcel	Private Parcel	Horizontal Strata	Not Applicable	19.82	20.84	20.40	20.40	20.22	20.59	0.37
156190/16	2932696	Private Parcel	Private Parcel	Freehold Title	Not Applicable	18.64	21.49	20.46	20.56	20.03	21.01	0.97
172389/9	3474033	Private Parcel	Private Parcel	Vertical Strata	Ground floor	40.25	40.29	40.27	40.27	40.26	40.27	0.01
172389/23	3474180	Private Parcel	Private Parcel	Vertical Strata	Ground floor	40.25	40.61	40.42	40.41	40.31	40.54	0.23
147492/7	2730736	Private Parcel	Private Parcel	Freehold Title	Not Applicable	27.47	29.31	28.59	28.58	28.48	28.70	0.22
155312/2	2936478	Private Parcel	Private Parcel	Freehold Title	Not Applicable	42.55	43.52	43.33	43.40	43.28	43.46	0.17
182041/4	9519561	Private Parcel	Private Parcel	Freehold Title	Not Applicable	22.45	24.41	23.32	23.31	22.99	23.61	0.63
182041/13	9519570	Private Parcel	Private Parcel	Freehold Title	Not Applicable	24.60	26.04	25.38	25.34	25.16	25.59	0.44
182041/12	9519569	Private Parcel	Private Parcel	Freehold Title	Not Applicable	24.39	26.00	25.07	25.01	24.76	25.34	0.57
109577/94	1498226	Private Parcel	Private Parcel	Freehold Title	Not Applicable	7.28	15.42	11.55	11.53	9.69	13.39	3.70
152675/3	2838456	Private Parcel	Private Parcel	Freehold Title	Not Applicable	41.97	44.27	43.13	43.15	42.89	43.29	0.40
182041/5	9519562	Private Parcel	Private Parcel	Freehold Title	Not Applicable	23.52	25.43	24.35	24.32	24.08	24.61	0.53

141516/2	2666359	Private Parcel	Private Parcel	Freehold Title	Not Applicable	3.47	47.00	36.08	37.98	28.80	45.95	17.15
141516/2	2666359	Private Parcel	Private Parcel	Freehold Title	Not Applicable	3.47	47.00	36.08	37.98	28.80	45.95	17.15
141516/2	2666359	Private Parcel	Private Parcel	Freehold Title	Not Applicable	3.47	47.00	36.08	37.98	28.80	45.95	17.15
141516/2	2666359	Private Parcel	Private Parcel	Freehold Title	Not Applicable	3.47	47.00	36.08	37.98	28.80	45.95	17.15
141516/2	2666359	Private Parcel	Private Parcel	Freehold Title	Not Applicable	3.47	47.00	36.08	37.98	28.80	45.95	17.15
184135/12	9909265	Private Parcel	Private Parcel	Horizontal Strata	Not Applicable	18.06	18.57	18.25	18.24	18.14	18.33	0.19
184348/0	0	Private Parcel	Private Parcel	Body Corporate	Not Applicable	16.78	18.77	17.99	18.05	17.77	18.28	0.51
157366/4	3107663	Private Parcel	Private Parcel	Freehold Title	Not Applicable	32.11	37.21	35.35	35.66	34.40	36.33	1.93
104760/2	0	Casement	Acquired Road	Crown Land	Not Applicable	38.89	42.38	40.78	40.76	40.28	41.25	0.97
105979/1	0	Casement	Acquired Road	Crown Land	Not Applicable	14.80	43.67	27.18	25.56	24.36	26.43	2.07
105979/1	0	Casement	Acquired Road	Crown Land	Not Applicable	14.80	43.67	27.18	25.56	24.36	26.43	2.07
105979/1	0	Casement	Acquired Road	Crown Land	Not Applicable	14.80	43.67	27.18	25.56	24.36	26.43	2.07
105979/1	0	Casement	Acquired Road	Crown Land	Not Applicable	14.80	43.67	27.18	25.56	24.36	26.43	2.07
105979/1	0	Casement	Acquired Road	Crown Land	Not Applicable	14.80	43.67	27.18	25.56	24.36	26.43	2.07
105979/1	0	Casement	Acquired Road	Crown Land	Not Applicable	14.80	43.67	27.18	25.56	24.36	26.43	2.07
105979/1	0	Casement	Acquired Road	Crown Land	Not Applicable	14.80	43.67	27.18	25.56	24.36	26.43	2.07
105979/1	0	Casement	Acquired Road	Crown Land	Not Applicable	14.80	43.67	27.18	25.56	24.36	26.43	2.07
105979/1	0	Casement	Acquired Road	Crown Land	Not Applicable	14.80	43.67	27.18	25.56	24.36	26.43	2.07
105979/1	0	Casement	Acquired Road	Crown Land	Not Applicable	14.80	43.67	27.18	25.56	24.36	26.43	2.07
183969/0	0	Private Parcel	Private Parcel	Body Corporate	Not Applicable	13.18	19.34	15.90	15.79	15.33	16.62	1.28
183969/0	0	Private Parcel	Private Parcel	Body Corporate	Not Applicable	13.18	19.34	15.90	15.79	15.33	16.62	1.28
183969/0	0	Private Parcel	Private Parcel	Body Corporate	Not Applicable	13.18	19.34	15.90	15.79	15.33	16.62	1.28
183969/0	0	Private Parcel	Private Parcel	Body Corporate	Not Applicable	13.18	19.34	15.90	15.79	15.33	16.62	1.28
183969/0	0	Private Parcel	Private Parcel	Body Corporate	Not Applicable	13.18	19.34	15.90	15.79	15.33	16.62	1.28
14925/2	0	Casement	LGA Subdivision Road	Freehold Title	Not Applicable	8.50	12.98	10.40	10.18	8.80	11.79	2.99
172389/17	3474201	Private Parcel	Private Parcel	Vertical Strata	Ground floor	40.19	40.26	40.22	40.21	40.20	40.23	0.03
39230/1	5153743	Private Parcel	Private Parcel	Freehold Title	Not Applicable	0.00	9.22	4.46	4.54	2.01	6.89	4.87
45/1886	0	Casement	Road (type unknown)	Unknown	Not Applicable	10.39	15.48	13.85	14.37	13.38	14.90	1.52
182041/11	9519568	Private Parcel	Private Parcel	Freehold Title	Not Applicable	25.78	27.62	26.59	26.46	26.26	26.93	0.67
172389/11	3474068	Private Parcel	Private Parcel	Vertical Strata	Ground floor	40.27	40.37	40.29	40.29	40.28	40.30	0.02
172389/2	3473962	Private Parcel	Private Parcel	Vertical Strata	Ground floor	40.36	40.73	40.58	40.58	40.53	40.64	0.12
156139/2	3006862	Private Parcel	Private Parcel	Horizontal Strata	Not Applicable	11.50	20.04	15.45	15.66	13.65	17.74	4.09
156139/2	3006862	Private Parcel	Private Parcel	Horizontal Strata	Not Applicable	11.50	20.04	15.45	15.66	13.65	17.74	4.09
156139/2	3006862	Private Parcel	Private Parcel	Horizontal Strata	Not Applicable	11.50	20.04	15.45	15.66	13.65	17.74	4.09
156139/2	3006862	Private Parcel	Private Parcel	Horizontal Strata	Not Applicable	11.50	20.04	15.45	15.66	13.65	17.74	4.09
156139/2	3006862	Private Parcel	Private Parcel	Horizontal Strata	Not Applicable	11.50	20.04	15.45	15.66	13.65	17.74	4.09
156139/2	3006862	Private Parcel	Private Parcel	Horizontal Strata	Not Applicable	11.50	20.04	15.45	15.66	13.65	17.74	4.09
156139/2	3006862	Private Parcel	Private Parcel	Horizontal Strata	Not Applicable	11.50	20.04	15.45	15.66	13.65	17.74	4.09
156139/2	3006862	Private Parcel	Private Parcel	Horizontal Strata	Not Applicable	11.50	20.04	15.45	15.66	13.65	17.74	4.09
157368/1	3107583	Private Parcel	Private Parcel	Freehold Title	Not Applicable	25.95	33.04	27.91	27.64	27.14	28.12	0.98
163835/6	3169696	Private Parcel	Private Parcel	Horizontal Strata	Not Applicable	20.59	23.41	21.02	20.81	20.74	20.88	0.15
158231/2	3001383	Private Parcel	Private Parcel	Freehold Title	Not Applicable	8.58	16.18	12.66	12.68	11.13	14.27	3.14
172389/19	3474148	Private Parcel	Private Parcel	Vertical Strata	Ground floor	40.22	40.30	40.25	40.25	40.23	40.27	0.05
172389/13	3474084	Private Parcel	Private Parcel	Vertical Strata	Ground floor	40.32	40.60	40.47	40.47	40.42	40.51	0.08
142391/2	2694333	Private Parcel	Private Parcel	Freehold Title	Not Applicable	28.49	33.46	31.53	31.34	30.67	32.79	2.12
156330/1	2989406	Private Parcel	Private Parcel	Freehold Title	Not Applicable	13.20	17.18	15.26	15.24	14.72	15.75	1.03
155525/1	2910729	Private Parcel	Private Parcel	Freehold Title	Not Applicable	29.97	39.60	37.97	38.25	37.88	38.66	0.77
158877/15	3030408	Private Parcel	Private Parcel	Freehold Title	Not Applicable	0.00	0.00	0.00	0.00	0.00	0.00	0.00
101641/103	0	Casement	LGA Subdivision Road	Council	Not Applicable	19.71	33.49	25.23	25.07	22.84	27.25	4.41
144604/103	2669699	Authority Land	Local Government Authority	Council	Not Applicable	43.44	44.50	44.10	44.14	43.91	44.30	0.39
156330/2	2989414	Private Parcel	Private Parcel	Freehold Title	Not Applicable	13.21	18.84	17.18	17.74	17.01	17.94	0.93
169313/1	3355886	Private Parcel	Private Parcel	Horizontal Strata	Not Applicable	40.13	40.32	40.21	40.20	40.19	40.23	0.04

159477/1	3033887	Private Parcel	Private Parcel	Freehold Title	Not Applicable	0.29	31.09	13.45	13.09	6.44	23.30	16.86
159477/1	3033887	Private Parcel	Private Parcel	Freehold Title	Not Applicable	0.29	31.09	13.45	13.09	6.44	23.30	16.86
159477/1	3033887	Private Parcel	Private Parcel	Freehold Title	Not Applicable	0.29	31.09	13.45	13.09	6.44	23.30	16.86
159477/1	3033887	Private Parcel	Private Parcel	Freehold Title	Not Applicable	0.29	31.09	13.45	13.09	6.44	23.30	16.86
159477/1	3033887	Private Parcel	Private Parcel	Freehold Title	Not Applicable	0.29	31.09	13.45	13.09	6.44	23.30	16.86
159477/1	3033887	Private Parcel	Private Parcel	Freehold Title	Not Applicable	0.29	31.09	13.45	13.09	6.44	23.30	16.86
159477/1	3033887	Private Parcel	Private Parcel	Freehold Title	Not Applicable	0.29	31.09	13.45	13.09	6.44	23.30	16.86
159477/1	3033887	Private Parcel	Private Parcel	Freehold Title	Not Applicable	0.29	31.09	13.45	13.09	6.44	23.30	16.86
159477/1	3033887	Private Parcel	Private Parcel	Freehold Title	Not Applicable	0.29	31.09	13.45	13.09	6.44	23.30	16.86
159477/1	3033887	Private Parcel	Private Parcel	Freehold Title	Not Applicable	0.29	31.09	13.45	13.09	6.44	23.30	16.86
159477/1	3033887	Private Parcel	Private Parcel	Freehold Title	Not Applicable	0.29	31.09	13.45	13.09	6.44	23.30	16.86
159477/1	3033887	Private Parcel	Private Parcel	Freehold Title	Not Applicable	0.29	31.09	13.45	13.09	6.44	23.30	16.86
161088/15	3103443	Private Parcel	Private Parcel	Freehold Title	Not Applicable	27.81	30.80	29.05	29.00	28.55	29.58	1.03
136398/1	0	Casement	Acquired Road	Crown Land	Not Applicable	42.08	43.99	43.37	43.41	43.14	43.65	0.51
136915/2	0	Casement	Acquired Road	Crown Land	Not Applicable	42.67	43.60	43.08	43.07	42.85	43.29	0.43
36699/4	7541440	Private Parcel	Private Parcel	Freehold Title	Not Applicable	22.54	30.83	26.45	26.16	24.55	28.36	3.81
53932/201	7828273	Authority Land	Local Government Authority	Council	Not Applicable	16.52	18.47	17.67	17.80	17.26	17.98	0.72
140647/102	2280720	Authority Land	Local Government Authority	Council	Not Applicable	43.09	44.73	43.79	43.82	43.75	43.88	0.14
167735/2	3317847	Private Parcel	Private Parcel	Freehold Title	Not Applicable	0.00	14.83	2.15	0.00	0.00	2.76	2.76
164519/1	3203022	Private Parcel	Private Parcel	Horizontal Strata	Not Applicable	29.37	29.89	29.74	29.77	29.72	29.79	0.07
164519/5	3203065	Private Parcel	Private Parcel	Horizontal Strata	Not Applicable	29.15	29.66	29.51	29.54	29.46	29.60	0.13
163617/102	3167885	Authority Land	Local Government Authority	Council	Not Applicable	38.24	39.21	38.67	38.57	38.48	38.88	0.40
164519/2	3203030	Private Parcel	Private Parcel	Horizontal Strata	Not Applicable	29.25	29.77	29.69	29.71	29.68	29.74	0.06
164519/3	3203049	Private Parcel	Private Parcel	Horizontal Strata	Not Applicable	29.34	29.71	29.63	29.65	29.61	29.68	0.07
154778/0	0	Private Parcel	Private Parcel	Body Corporate	Not Applicable	10.33	17.74	14.17	14.86	13.07	15.05	1.97
142391/4	2694368	Private Parcel	Private Parcel	Freehold Title	Not Applicable	32.94	35.09	34.10	34.14	33.57	34.62	1.06
130339/2	1889278	Private Parcel	Private Parcel	Freehold Title	Not Applicable	10.46	16.47	13.99	13.99	13.39	15.14	1.75
130339/1	1889251	Private Parcel	Private Parcel	Freehold Title	Not Applicable	10.76	16.77	14.14	14.26	12.80	15.53	2.72
54469/9	0	Casement	Acquired Road	Crown Land	Not Applicable	16.14	20.87	18.59	19.06	17.06	19.94	2.88
153312/14	2844362	Private Parcel	Private Parcel	Freehold Title	Not Applicable	31.17	34.79	33.29	33.38	32.58	34.00	1.42
22869/2	0	Casement	Acquired Road	Crown Land	Not Applicable	10.79	13.33	12.04	11.95	11.56	12.59	1.03
104260/1	7845938	Private Parcel	Private Parcel	Freehold Title	Not Applicable	11.27	16.79	13.89	13.72	12.89	14.79	1.90
153312/16	2844389	Private Parcel	Private Parcel	Freehold Title	Not Applicable	16.08	31.05	22.03	21.80	19.96	23.89	3.93
33821/3	0	Casement	LGA Subdivision Road	Freehold Title	Not Applicable	28.68	33.04	30.62	30.77	30.46	30.91	0.44
146586/6	2703412	Private Parcel	Private Parcel	Freehold Title	Not Applicable	31.27	40.44	37.67	38.06	36.59	38.85	2.26
54469/2	0	Casement	Acquired Road	Crown Land	Not Applicable	15.74	22.38	19.94	20.64	18.99	21.15	2.16
54469/1	0	Casement	Acquired Road	Crown Land	Not Applicable	15.78	17.72	16.67	16.74	16.27	17.13	0.86
54469/3	0	Casement	Acquired Road	Crown Land	Not Applicable	16.76	17.14	16.91	16.87	16.80	16.97	0.16
105112/1	0	Casement	Subdivision Road	Crown Land	Not Applicable	9.88	11.26	10.52	10.54	10.23	10.76	0.53
54467/1	0	Casement	Acquired Road	Crown Land	Not Applicable	16.35	23.49	21.42	22.03	20.93	22.53	1.60
54467/3	0	Casement	Acquired Road	Crown Land	Not Applicable	17.87	20.34	18.36	18.23	18.00	18.50	0.49
64478/2	0	Casement	LGA Subdivision Road	Council	Not Applicable	10.06	11.12	10.37	10.28	10.18	10.49	0.31
32334/3	7446873	Authority Land	Local Government Authority	Council	Not Applicable	13.32	14.00	13.69	13.68	13.57	13.84	0.28
31998/3	5154885	Private Parcel	Private Parcel	Freehold Title	Not Applicable	21.56	26.87	23.49	23.44	22.89	24.08	1.20
37817/1	7464609	Private Parcel	Private Parcel	Freehold Title	Not Applicable	5.66	8.56	7.72	7.80	7.68	7.87	0.20
155324/0	0	Private Parcel	Private Parcel	Body Corporate	Not Applicable	4.73	7.01	5.90	5.94	5.38	6.37	1.00
31128/4	7464625	Private Parcel	Private Parcel	Freehold Title	Not Applicable	4.53	6.98	5.82	5.71	5.25	6.46	1.20
53633/1	0	Casement	Acquired Road	Crown Land	Not Applicable	0.00	0.00	0.00	0.00	0.00	0.00	0.00
53633/3	0	Casement	Acquired Road	Crown Land	Not Applicable	0.00	0.00	0.00	0.00	0.00	0.00	0.00
31998/2	5154893	Private Parcel	Private Parcel	Freehold Title	Not Applicable	23.73	26.93	24.87	24.79	24.53	25.12	0.59
31998/1	5154906	Private Parcel	Private Parcel	Freehold Title	Not Applicable	24.71	26.76	25.70	25.66	25.37	26.07	0.70
32334/4	7446881	Private Parcel	Private Parcel	Freehold Title	Not Applicable	10.75	13.49	12.30	12.46	12.02	12.64	0.62
/0	0	Casement	Road (type unknown)	Unknown	Not Applicable	19.40	20.00	19.74	19.83	19.49	19.93	0.44
95320/4	0	Casement	Acquired Road	Crown Land	Not Applicable	27.83	28.71	28.23	28.17	27.88	28.48	0.60
154187/5	2868030	Private Parcel	Private Parcel	Freehold Title	Not Applicable	35.34	38.32	36.73	36.65	36.54	36.87	0.33

154457/6	2877703	Private Parcel	Private Parcel	Freehold Title	Not Applicable	28.41	30.62	29.95	30.17	29.66	30.36	0.70
155073/1	2915992	Private Parcel	Private Parcel	Freehold Title	Not Applicable	41.10	43.57	42.22	42.14	41.59	42.78	1.19
156582/1	2970473	Private Parcel	Private Parcel	Freehold Title	Not Applicable	33.97	41.62	38.54	38.74	36.86	40.42	3.56
154457/100	0	Casement	LGA Subdivision Road	Council	Not Applicable	25.68	31.04	28.60	28.65	28.21	29.32	1.11
54469/4	0	Casement	Acquired Road	Crown Land	Not Applicable	18.57	20.67	19.78	19.92	19.59	20.16	0.57
250819/1	2703404	Private Parcel	Private Parcel	Freehold Title	Not Applicable	27.57	32.50	29.17	28.90	28.29	29.86	1.58
/0	0	Casement	Acquired Road	Crown Land	Not Applicable	15.94	20.02	17.90	18.02	17.27	18.39	1.12
114481/2	0	Casement	Subdivision Road	Council	Not Applicable	9.84	10.76	10.25	10.20	10.06	10.42	0.36
140647/47	2280683	Private Parcel	Private Parcel	Freehold Title	Not Applicable	40.94	43.27	41.95	41.86	41.45	42.43	0.98
162066/3	3120702	Private Parcel	Private Parcel	Freehold Title	Not Applicable	10.18	16.80	13.98	14.04	12.86	15.17	2.31
30846/5	7845911	Private Parcel	Private Parcel	Freehold Title	Not Applicable	10.29	17.99	13.64	13.39	12.14	15.01	2.87
100034/1	0	Casement	Acquired Road	Crown Land	Not Applicable	18.05	26.67	23.52	24.09	22.68	24.89	2.22
153312/9	2844303	Private Parcel	Private Parcel	Freehold Title	Not Applicable	29.13	33.54	31.05	30.87	30.24	31.80	1.56
107856/2	7903448	Private Parcel	Private Parcel	Freehold Title	Not Applicable	30.49	44.57	39.96	40.15	38.80	41.46	2.66
142075/104	2528730	Authority Land	Local Government Authority	Council	Not Applicable	7.56	20.68	14.08	14.37	10.84	17.00	6.16
109575/210	0	Authority Land	Local Government Authority	Council	Not Applicable	12.05	16.13	14.69	15.21	13.94	15.51	1.57
142075/105	2528749	Authority Land	Local Government Authority	Council	Not Applicable	20.71	24.98	22.53	22.41	21.69	23.35	1.65
153312/13	2844354	Private Parcel	Private Parcel	Freehold Title	Not Applicable	29.84	33.86	32.07	32.17	31.28	32.87	1.59
142391/3	2694341	Private Parcel	Private Parcel	Freehold Title	Not Applicable	30.58	35.11	32.56	32.61	32.07	33.03	0.96
54468/2	0	Casement	Acquired Road	Crown Land	Not Applicable	23.21	26.63	24.19	23.89	23.66	24.33	0.67
114481/3	0	Casement	Subdivision Road	Council	Not Applicable	12.93	13.23	13.12	13.15	12.96	13.20	0.25
105555/5	1455218	Private Parcel	Private Parcel	Freehold Title	Not Applicable	33.71	37.46	35.31	35.21	34.74	35.95	1.21
54470/1	0	Casement	Acquired Road	Crown Land	Not Applicable	23.75	37.06	30.09	30.00	28.28	31.87	3.59
162066/1	3120681	Private Parcel	Private Parcel	Freehold Title	Not Applicable	9.82	23.17	17.80	18.16	16.61	19.57	2.96
158943/1	5153524	Private Parcel	Private Parcel	Freehold Title	Not Applicable	13.04	17.81	15.73	15.84	14.97	16.52	1.55
140647/46	2280675	Private Parcel	Private Parcel	Freehold Title	Not Applicable	39.51	41.43	40.55	40.60	40.23	40.89	0.66
153312/4	2844258	Private Parcel	Private Parcel	Freehold Title	Not Applicable	26.95	31.49	29.48	29.69	28.60	30.35	1.75
153312/15	2844370	Private Parcel	Private Parcel	Freehold Title	Not Applicable	23.07	31.55	28.23	28.36	26.73	29.93	3.20
124835/1	0	Casement	Subdivision Road	Freehold Title	Not Applicable	12.29	14.78	13.67	13.68	13.20	14.13	0.93
125761/3	1761370	Private Parcel	Private Parcel	Freehold Title	Not Applicable	16.97	25.61	23.24	23.48	22.63	24.20	1.57
236453/1	0	Casement	Acquired Road	Crown Land	Not Applicable	24.65	26.60	25.47	25.51	25.32	25.65	0.33
209370/1	0	Casement	Subdivision Road	Freehold Title	Not Applicable	27.87	31.19	29.52	29.43	28.71	30.32	1.61
131291/4	0	Casement	LGA Subdivision Road	Council	Not Applicable	0.00	5.06	1.57	1.39	0.00	2.60	2.60
131291/1	1896224	Private Parcel	Private Parcel	Freehold Title	Not Applicable	0.00	4.65	0.92	0.00	0.00	1.72	1.72
131291/2	1896232	Private Parcel	Private Parcel	Freehold Title	Not Applicable	0.00	2.45	0.09	0.00	0.00	0.00	0.00
116071/2	0	Casement	LGA Subdivision Road	Council	Not Applicable	4.70	5.45	5.12	5.12	4.99	5.24	0.25
125761/4	5153532	Private Parcel	Private Parcel	Freehold Title	Not Applicable	17.06	22.24	20.00	19.98	19.06	20.86	1.80
125761/1	1761354	Private Parcel	Private Parcel	Freehold Title	Not Applicable	16.36	22.44	19.22	18.74	17.76	20.65	2.89
125761/2	1761362	Private Parcel	Private Parcel	Freehold Title	Not Applicable	16.22	21.58	19.25	19.06	18.41	20.23	1.81
125761/101	0	Casement	LGA Subdivision Road	Council	Not Applicable	15.86	17.09	16.54	16.57	16.40	16.73	0.33
155324/1	2893826	Private Parcel	Private Parcel	Vertical Strata	Floor 1	6.02	6.78	6.30	6.27	6.19	6.38	0.19
155324/2	2893834	Private Parcel	Private Parcel	Vertical Strata	Ground floor	5.26	5.89	5.41	5.40	5.32	5.43	0.11
155324/3	2893842	Private Parcel	Private Parcel	Vertical Strata	Ground floor	5.27	5.51	5.35	5.34	5.31	5.38	0.08
155324/4	2893850	Private Parcel	Private Parcel	Vertical Strata	Ground floor	4.73	5.45	5.26	5.28	5.25	5.32	0.08
155324/1	2893826	Private Parcel	Private Parcel	Vertical Strata	Ground floor	5.49	7.01	6.34	6.35	6.15	6.54	0.38
31128/6	7464692	Private Parcel	Private Parcel	Freehold Title	Not Applicable	3.57	4.15	3.83	3.81	3.67	3.89	0.22
31128/7	7464684	Private Parcel	Private Parcel	Freehold Title	Not Applicable	0.00	3.62	1.84	2.59	0.50	2.76	2.26
107756/1	7803228	Private Parcel	Private Parcel	Freehold Title	Not Applicable	0.00	4.41	2.51	2.66	2.50	2.88	0.37
37844/1	7464676	Private Parcel	Private Parcel	Freehold Title	Not Applicable	0.00	4.20	1.61	1.73	0.00	2.64	2.64
65597/1	5155001	Private Parcel	Private Parcel	Freehold Title	Not Applicable	29.93	35.57	33.47	33.59	32.57	34.45	1.88
13721/7	0	Casement	LGA Subdivision Road	Freehold Title	Not Applicable	26.92	30.85	28.73	28.62	27.83	29.43	1.61
100973/134	7846826	Private Parcel	Private Parcel	Freehold Title	Not Applicable	0.00	2.58	0.29	0.00	0.00	0.00	0.00
116071/1	1608034	Private Parcel	Private Parcel	Freehold Title	Not Applicable	0.00	7.57	0.97	0.00	0.00	1.51	1.51
6394/1	5153751	Private Parcel	Private Parcel	Freehold Title	Not Applicable	0.00	9.70	1.16	0.00	0.00	0.70	0.70
118399/1	5163247	Authority Land	Local Government Authority	Council	Not Applicable	9.64	16.72	12.80	11.65	11.22	14.79	3.57

134112/29	1977454	Private Parcel	Private Parcel	Freehold Title	Not Applicable	10.88	30.08	18.06	19.81	16.27	20.05	3.78
134112/29	1977454	Private Parcel	Private Parcel	Freehold Title	Not Applicable	10.88	30.08	18.06	19.81	16.27	20.05	3.78
134112/29	1977454	Private Parcel	Private Parcel	Freehold Title	Not Applicable	10.88	30.08	18.06	19.81	16.27	20.05	3.78
134112/29	1977454	Private Parcel	Private Parcel	Freehold Title	Not Applicable	10.88	30.08	18.06	19.81	16.27	20.05	3.78
134112/29	1977454	Private Parcel	Private Parcel	Freehold Title	Not Applicable	10.88	30.08	18.06	19.81	16.27	20.05	3.78
134112/29	1977454	Private Parcel	Private Parcel	Freehold Title	Not Applicable	10.88	30.08	18.06	19.81	16.27	20.05	3.78
134112/29	1977454	Private Parcel	Private Parcel	Freehold Title	Not Applicable	10.88	30.08	18.06	19.81	16.27	20.05	3.78
165685/100	0	Casement	LGA Subdivision Road	Council	Not Applicable	17.23	29.43	23.87	27.30	18.62	28.24	9.63
165685/100	0	Casement	LGA Subdivision Road	Council	Not Applicable	17.23	29.43	23.87	27.30	18.62	28.24	9.63
183969/7	9803750	Private Parcel	Private Parcel	Horizontal Strata	Not Applicable	15.73	16.99	16.59	16.82	16.75	16.86	0.11
183969/7	9803750	Private Parcel	Private Parcel	Horizontal Strata	Not Applicable	15.73	16.99	16.59	16.82	16.75	16.86	0.11
183969/10	9803753	Private Parcel	Private Parcel	Horizontal Strata	Not Applicable	14.77	15.94	15.52	15.76	14.92	15.84	0.92
183969/10	9803753	Private Parcel	Private Parcel	Horizontal Strata	Not Applicable	14.77	15.94	15.52	15.76	14.92	15.84	0.92
183969/11	9803754	Private Parcel	Private Parcel	Horizontal Strata	Not Applicable	14.74	16.98	15.81	15.83	15.78	15.89	0.11
183969/11	9803754	Private Parcel	Private Parcel	Horizontal Strata	Not Applicable	14.74	16.98	15.81	15.83	15.78	15.89	0.11
183969/11	9803754	Private Parcel	Private Parcel	Horizontal Strata	Not Applicable	14.74	16.98	15.81	15.83	15.78	15.89	0.11
179768/9	9428448	Private Parcel	Private Parcel	Horizontal Strata	Not Applicable	18.16	20.19	19.00	18.94	18.54	19.42	0.88
163289/6	3468821	Private Parcel	Private Parcel	Freehold Title	Not Applicable	19.29	24.40	22.13	22.23	21.46	23.05	1.59
158877/1	3030360	Private Parcel	Private Parcel	Freehold Title	Not Applicable	0.00	0.00	0.00	0.00	0.00	0.00	0.00
107583/2	0	Casement	LGA Subdivision Road	Freehold Title	Not Applicable	5.33	10.33	7.60	7.45	6.23	8.83	2.60
172389/37	3516221	Private Parcel	Private Parcel	Vertical Strata	Ground floor	40.21	40.31	40.26	40.26	40.23	40.28	0.05
174540/3	0	Casement	LGA Subdivision Road	Council	Not Applicable	25.56	26.51	25.96	25.94	25.81	26.07	0.26
169313/3	3355907	Private Parcel	Private Parcel	Horizontal Strata	Not Applicable	39.98	40.11	40.03	40.02	40.01	40.05	0.04
/0	0	Casement	Road (type unknown)	Unknown	Not Applicable	28.41	31.46	29.91	29.89	29.10	30.81	1.70
147492/100	0	Casement	LGA Subdivision Road	Council	Not Applicable	26.63	33.06	29.90	29.56	29.13	31.07	1.94
147492/8	2730744	Private Parcel	Private Parcel	Freehold Title	Not Applicable	29.26	30.79	30.10	30.08	29.94	30.29	0.35
160226/60	3068860	Private Parcel	Private Parcel	Freehold Title	Not Applicable	43.06	44.94	44.03	44.02	43.85	44.16	0.31
160226/62	3068887	Private Parcel	Private Parcel	Freehold Title	Not Applicable	42.90	44.10	43.46	43.39	43.23	43.68	0.45
144604/101	0	Casement	LGA Subdivision Road	Council	Not Applicable	42.47	44.08	43.35	43.38	43.20	43.54	0.34
147492/2	2730672	Private Parcel	Private Parcel	Freehold Title	Not Applicable	26.65	29.12	27.84	28.01	27.36	28.23	0.88
37865/1	7541475	Private Parcel	Private Parcel	Freehold Title	Not Applicable	28.61	31.82	30.11	30.06	29.42	30.76	1.34
38584/1	7541467	Private Parcel	Private Parcel	Freehold Title	Not Applicable	28.20	29.97	29.05	29.12	28.76	29.33	0.57
11197/3	0	Casement	LGA Subdivision Road	Council	Not Applicable	29.65	31.32	30.42	30.50	30.34	30.55	0.21
64510/2	0	Casement	LGA Subdivision Road	Freehold Title	Not Applicable	28.94	29.69	29.30	29.29	29.14	29.45	0.31
156327/3	2930420	Private Parcel	Private Parcel	Freehold Title	Not Applicable	16.25	18.02	17.47	17.56	17.32	17.66	0.34
156327/2	2930412	Private Parcel	Private Parcel	Freehold Title	Not Applicable	17.03	18.60	17.65	17.66	17.56	17.74	0.18
160863/0	0	Private Parcel	Private Parcel	Body Corporate	Not Applicable	26.63	28.90	27.82	27.90	27.64	28.09	0.44
147492/10	2730760	Private Parcel	Private Parcel	Freehold Title	Not Applicable	30.51	32.58	31.54	31.49	31.46	31.76	0.30
79496/1	5155044	Private Parcel	Private Parcel	Freehold Title	Not Applicable	27.20	29.26	28.02	27.91	27.71	28.31	0.61
197489/1	5155052	Private Parcel	Private Parcel	Freehold Title	Not Applicable	26.34	28.06	27.33	27.32	27.08	27.57	0.49
45918/1	5154834	Private Parcel	Private Parcel	Freehold Title	Not Applicable	28.00	30.91	29.16	29.13	28.37	29.83	1.46
37865/2	0	Casement	LGA Subdivision Road	Council	Not Applicable	28.20	30.99	29.69	29.63	28.86	30.62	1.76
44837/1	7674649	Private Parcel	Private Parcel	Freehold Title	Not Applicable	13.64	18.31	15.32	15.06	14.29	16.28	1.99
44837/2	7674657	Private Parcel	Private Parcel	Freehold Title	Not Applicable	13.71	19.13	14.80	14.32	14.09	14.87	0.78
44837/6	7674673	Private Parcel	Private Parcel	Freehold Title	Not Applicable	14.37	18.66	15.54	15.28	14.86	15.93	1.07
44837/3	7674665	Private Parcel	Private Parcel	Freehold Title	Not Applicable	14.12	15.07	14.51	14.48	14.34	14.65	0.32
125365/2	1849858	Private Parcel	Private Parcel	Freehold Title	Not Applicable	0.00	20.86	12.95	13.51	10.02	17.06	7.04
137290/1	2108728	Private Parcel	Private Parcel	Freehold Title	Not Applicable	25.00	28.68	25.92	25.62	25.48	26.23	0.75
147492/3	2730680	Private Parcel	Private Parcel	Freehold Title	Not Applicable	26.78	29.23	28.12	28.04	27.83	28.51	0.68
9980/6	1843640	Private Parcel	Private Parcel	Freehold Title	Not Applicable	15.38	17.49	16.46	16.40	16.17	16.78	0.61
133872/1	1968929	Private Parcel	Private Parcel	Freehold Title	Not Applicable	9.99	16.77	13.16	13.25	11.43	14.42	3.00
197489/1	0	Casement	Subdivision Road	Freehold Title	Not Applicable	26.45	28.17	27.25	27.24	26.89	27.50	0.62
47023/1	5155028	Private Parcel	Private Parcel	Freehold Title	Not Applicable	28.61	33.57	30.92	31.02	30.00	31.78	1.78
86809/1	5163263	Authority Land	State Fire Commission	Freehold Title	Not Applicable	7.93	14.49	11.11	10.95	10.10	12.27	2.17

53882/1	5163263	Authority Land	State Fire Commission	Freehold Title	Not Applicable	7.63	10.74	9.07	9.08	8.83	9.41	0.58
125365/1	1849866	Private Parcel	Private Parcel	Freehold Title	Not Applicable	12.42	19.86	15.94	16.08	14.70	17.03	2.33
11197/4	5154826	Private Parcel	Private Parcel	Freehold Title	Not Applicable	28.34	31.12	29.87	30.29	29.19	30.38	1.19
10591/1	5163263	Authority Land	State Fire Commission	Freehold Title	Not Applicable	10.66	17.82	15.33	15.63	14.81	16.24	1.43
10591/2	0	Casement	Subdivision Road	Freehold Title	Not Applicable	10.74	15.75	13.67	13.54	12.88	14.85	1.96
103499/1	7845890	Private Parcel	Private Parcel	Freehold Title	Not Applicable	0.58	9.63	5.24	5.43	3.57	7.11	3.53
103491/1	7845903	Private Parcel	Private Parcel	Freehold Title	Not Applicable	0.00	8.96	0.70	0.00	0.00	0.00	0.00
100973/126	7846797	Private Parcel	Private Parcel	Freehold Title	Not Applicable	0.00	1.99	0.10	0.00	0.00	0.00	0.00
45801/3	7763967	Private Parcel	Private Parcel	Freehold Title	Not Applicable	0.00	2.56	0.05	0.00	0.00	0.00	0.00
107583/1	1427348	Private Parcel	Private Parcel	Freehold Title	Not Applicable	0.00	10.20	5.18	5.16	3.56	7.33	3.78
30614/2	0	Casement	LGA Subdivision Road	Freehold Title	Not Applicable	27.52	31.57	29.43	29.63	28.43	30.35	1.93
107281/6	1435794	Private Parcel	Private Parcel	Freehold Title	Not Applicable	18.82	29.22	24.22	24.20	22.19	26.37	4.18
167838/2	3305686	Private Parcel	Private Parcel	Horizontal Strata	Not Applicable	26.64	27.28	27.02	27.04	26.81	27.19	0.38
167834/2	3308473	Private Parcel	Private Parcel	Horizontal Strata	Not Applicable	21.87	22.75	22.32	22.32	22.19	22.47	0.28
167838/3	3305694	Private Parcel	Private Parcel	Horizontal Strata	Not Applicable	26.60	27.21	26.81	26.79	26.72	26.88	0.17
163289/2	3160448	Private Parcel	Private Parcel	Freehold Title	Not Applicable	25.51	28.63	27.23	27.27	26.80	27.76	0.96
163289/4	3160464	Private Parcel	Private Parcel	Freehold Title	Not Applicable	24.38	27.16	25.72	25.81	25.41	26.06	0.64
167838/0	0	Private Parcel	Private Parcel	Body Corporate	Not Applicable	25.23	27.63	26.71	26.77	26.55	26.95	0.39
/0	0	Casement	Road (type unknown)	Unknown	Not Applicable	18.56	25.12	22.51	22.68	21.14	24.19	3.05
/0	0	Casement	Road (type unknown)	Unknown	Not Applicable	24.60	31.56	27.70	27.41	25.87	29.54	3.66
168129/1	9762894	Private Parcel	Private Parcel	Horizontal Strata	Not Applicable	25.75	27.51	26.37	26.38	26.00	26.60	0.60
/0	0	Water	Onshore Water Body	Not Applicable	Not Applicable	14.49	15.25	14.80	14.76	14.50	14.88	0.38
167838/5	3305715	Private Parcel	Private Parcel	Horizontal Strata	Not Applicable	25.23	26.86	26.12	26.24	25.74	26.39	0.65
179339/15	9978346	Private Parcel	Private Parcel	Freehold Title	Not Applicable	25.59	27.82	26.38	26.21	26.01	26.73	0.72
140647/67	3395335	Private Parcel	Private Parcel	Freehold Title	Not Applicable	43.08	44.76	44.27	44.29	44.11	44.45	0.34
163509/20	3173011	Private Parcel	Private Parcel	Freehold Title	Not Applicable	22.00	26.47	23.86	23.62	23.06	24.55	1.49
140647/106	3395335	Private Parcel	Private Parcel	Freehold Title	Not Applicable	43.67	45.84	44.68	44.75	44.54	44.82	0.28
178267/1	0	Casement	LGA Subdivision Road	Council	Not Applicable	17.49	24.89	21.91	22.46	21.15	23.02	1.87
165297/2	3395335	Private Parcel	Private Parcel	Freehold Title	Not Applicable	42.59	46.02	44.28	44.39	44.12	44.49	0.37
179768/5	9428444	Private Parcel	Private Parcel	Horizontal Strata	Not Applicable	18.86	19.57	19.26	19.25	19.13	19.39	0.27
167834/0	0	Private Parcel	Private Parcel	Body Corporate	Not Applicable	20.07	25.40	22.41	22.46	21.69	23.15	1.46
163289/11	3160413	Private Parcel	Private Parcel	Freehold Title	Not Applicable	21.30	26.90	24.23	24.37	23.41	25.08	1.67
164519/0	0	Private Parcel	Private Parcel	Body Corporate	Not Applicable	29.15	30.52	29.78	29.75	29.65	29.88	0.23
165685/9	3248247	Private Parcel	Private Parcel	Freehold Title	Not Applicable	18.01	30.03	19.64	19.24	19.04	19.42	0.38
165685/9	3248247	Private Parcel	Private Parcel	Freehold Title	Not Applicable	18.01	30.03	19.64	19.24	19.04	19.42	0.38
165685/9	3248247	Private Parcel	Private Parcel	Freehold Title	Not Applicable	18.01	30.03	19.64	19.24	19.04	19.42	0.38
165685/10	3248255	Private Parcel	Private Parcel	Freehold Title	Not Applicable	7.06	18.95	13.43	13.46	10.44	16.58	6.13
165685/10	3248255	Private Parcel	Private Parcel	Freehold Title	Not Applicable	7.06	18.95	13.43	13.46	10.44	16.58	6.13
165685/10	3248255	Private Parcel	Private Parcel	Freehold Title	Not Applicable	7.06	18.95	13.43	13.46	10.44	16.58	6.13
165685/10	3248255	Private Parcel	Private Parcel	Freehold Title	Not Applicable	7.06	18.95	13.43	13.46	10.44	16.58	6.13
165685/10	3248255	Private Parcel	Private Parcel	Freehold Title	Not Applicable	7.06	18.95	13.43	13.46	10.44	16.58	6.13
165685/10	3248255	Private Parcel	Private Parcel	Freehold Title	Not Applicable	7.06	18.95	13.43	13.46	10.44	16.58	6.13
165685/10	3248255	Private Parcel	Private Parcel	Freehold Title	Not Applicable	7.06	18.95	13.43	13.46	10.44	16.58	6.13
165685/10	3248255	Private Parcel	Private Parcel	Freehold Title	Not Applicable	7.06	18.95	13.43	13.46	10.44	16.58	6.13
165685/10	3248255	Private Parcel	Private Parcel	Freehold Title	Not Applicable	7.06	18.95	13.43	13.46	10.44	16.58	6.13
165685/10	3248255	Private Parcel	Private Parcel	Freehold Title	Not Applicable	7.06	18.95	13.43	13.46	10.44	16.58	6.13
165685/10	3248255	Private Parcel	Private Parcel	Freehold Title	Not Applicable	7.06	18.95	13.43	13.46	10.44	16.58	6.13
165685/10	3248255	Private Parcel	Private Parcel	Freehold Title	Not Applicable	7.06	18.95	13.43	13.46	10.44	16.58	6.13
168129/3	9762896	Private Parcel	Private Parcel	Horizontal Strata	Not Applicable	27.24	28.04	27.66	27.67	27.50	27.84	0.34
168199/5	9573085	Private Parcel	Private Parcel	Horizontal Strata	Not Applicable	17.52	21.36	19.62	19.68	19.21	19.96	0.75
168199/5	9573085	Private Parcel	Private Parcel	Horizontal Strata	Not Applicable	17.52	21.36	19.62	19.68	19.21	19.96	0.75
168199/5	9573085	Private Parcel	Private Parcel	Horizontal Strata	Not Applicable	17.52	21.36	19.62	19.68	19.21	19.96	0.75
168199/5	9573085	Private Parcel	Private Parcel	Horizontal Strata	Not Applicable	17.52	21.36	19.62	19.68	19.21	19.96	0.75
182041/109	0	Casement	LGA Subdivision Road	Council	Not Applicable	20.79	26.50	24.26	24.51	23.82	25.04	1.22
174852/5	9902627	Private Parcel	Private Parcel	Horizontal Strata	Not Applicable	30.56	31.08	30.77	30.76	30.67	30.85	0.18

168199/4	9573084	Private Parcel	Private Parcel	Horizontal Strata	Not Applicable	17.42	26.31	20.09	19.33	18.98	20.81	1.83
168199/4	9573084	Private Parcel	Private Parcel	Horizontal Strata	Not Applicable	17.42	26.31	20.09	19.33	18.98	20.81	1.83
178527/1	9470467	Private Parcel	Private Parcel	Horizontal Strata	Not Applicable	27.08	28.02	27.53	27.52	27.34	27.68	0.34
179635/1	9034313	Private Parcel	Private Parcel	Freehold Title	Not Applicable	0.00	32.41	6.13	3.34	0.00	10.16	10.16
105616/1	5170762	Private Parcel	Private Parcel	Freehold Title	Not Applicable	0.00	42.04	30.79	34.02	27.50	37.37	9.87
176440/11	9626897	Private Parcel	Private Parcel	Horizontal Strata	Not Applicable	28.06	30.16	28.70	28.63	28.57	28.70	0.12
176440/21	9626900	Private Parcel	Private Parcel	Horizontal Strata	Not Applicable	26.92	27.68	27.39	27.41	27.26	27.53	0.27
178664/2	9094951	Private Parcel	Private Parcel	Freehold Title	Not Applicable	3.03	28.44	7.81	7.20	5.24	9.95	4.72
167519/8	3327332	Private Parcel	Private Parcel	Freehold Title	Not Applicable	37.32	39.53	38.66	38.80	38.21	39.15	0.93
160093/2	3055541	Private Parcel	Private Parcel	Freehold Title	Not Applicable	17.66	21.74	20.04	20.13	19.36	20.72	1.36
160093/100	0	Casement	LGA Subdivision Road	Council	Not Applicable	17.46	20.52	18.79	18.77	18.12	19.42	1.30
167502/1	3298316	Private Parcel	Private Parcel	Horizontal Strata	Not Applicable	17.39	17.77	17.54	17.53	17.49	17.57	0.09
171119/20	3474762	Private Parcel	Private Parcel	Freehold Title	Not Applicable	33.95	38.53	35.55	35.42	34.94	36.00	1.06
167834/11	3487627	Private Parcel	Private Parcel	Horizontal Strata	Not Applicable	22.86	23.40	23.11	23.11	23.02	23.20	0.18
167502/3	3298332	Private Parcel	Private Parcel	Horizontal Strata	Not Applicable	17.24	17.57	17.40	17.40	17.34	17.46	0.12
167502/16	3298375	Private Parcel	Private Parcel	Horizontal Strata	Not Applicable	18.45	18.86	18.61	18.59	18.52	18.69	0.17
167502/14	3298359	Private Parcel	Private Parcel	Horizontal Strata	Not Applicable	18.57	19.30	18.90	18.91	18.77	19.03	0.27
167502/12	3360730	Private Parcel	Private Parcel	Horizontal Strata	Not Applicable	18.88	19.81	19.16	19.05	18.99	19.33	0.34
167834/9	3487600	Private Parcel	Private Parcel	Horizontal Strata	Not Applicable	21.91	22.57	22.28	22.29	22.19	22.39	0.20
167502/0	0	Private Parcel	Private Parcel	Body Corporate	Not Applicable	16.96	20.21	18.19	18.06	17.55	18.74	1.19
152445/1	0	Casement	Acquired Road	Crown Land	Not Applicable	26.04	44.17	41.77	43.20	43.01	43.37	0.37
152445/1	0	Casement	Acquired Road	Crown Land	Not Applicable	26.04	44.17	41.77	43.20	43.01	43.37	0.37
152445/1	0	Casement	Acquired Road	Crown Land	Not Applicable	26.04	44.17	41.77	43.20	43.01	43.37	0.37
136398/3	0	Casement	Acquired Road	Crown Land	Not Applicable	37.26	42.21	40.39	40.43	39.85	41.44	1.60
145407/16	2664708	Authority Land	TasNetworks	Freehold Title	Not Applicable	24.46	33.18	29.07	29.11	28.33	29.80	1.47
136914/3	0	Casement	Acquired Road	Crown Land	Not Applicable	-9999.00	-9999.00	-9999.00	-9999.00	-9999.00	-9999.00	-9999.00
136398/2	0	Casement	Acquired Road	Crown Land	Not Applicable	39.62	42.98	40.98	40.73	40.31	41.54	1.22
167834/5	3487598	Private Parcel	Private Parcel	Horizontal Strata	Not Applicable	23.07	23.90	23.50	23.51	23.36	23.64	0.28
34204/1	1890500	Authority Land	TasNetworks	Freehold Title	Not Applicable	3.22	3.30	3.26	3.26	3.24	3.27	0.03
176440/13	9723145	Private Parcel	Private Parcel	Horizontal Strata	Not Applicable	27.43	29.79	28.50	28.43	27.78	29.20	1.42
167834/8	3411251	Private Parcel	Private Parcel	Horizontal Strata	Not Applicable	21.46	22.20	21.87	21.87	21.75	21.98	0.22
167834/7	3411243	Private Parcel	Private Parcel	Horizontal Strata	Not Applicable	21.07	21.90	21.50	21.51	21.36	21.64	0.28
167834/6	3411235	Private Parcel	Private Parcel	Horizontal Strata	Not Applicable	20.53	21.56	21.02	21.02	20.82	21.21	0.39
181251/22	9582766	Private Parcel	Private Parcel	Freehold Title	Not Applicable	35.54	36.90	36.33	36.37	36.10	36.56	0.46
83074/3	0	Casement	Subdivision Road	Council	Not Applicable	10.56	11.63	11.06	11.02	10.83	11.30	0.47
168876/1	3395335	Private Parcel	Private Parcel	Freehold Title	Not Applicable	43.67	45.41	44.31	44.29	44.24	44.36	0.13
/0	0	Casement	Reserved Road	Crown Land	Not Applicable	43.99	44.29	44.16	44.15	44.11	44.20	0.09
179768/7	9428446	Private Parcel	Private Parcel	Horizontal Strata	Not Applicable	18.61	19.28	18.91	18.90	18.75	19.04	0.29
167502/7	3431148	Private Parcel	Private Parcel	Horizontal Strata	Not Applicable	17.78	18.26	18.00	18.00	17.89	18.10	0.21
170748/4	3432749	Private Parcel	Private Parcel	Freehold Title	Not Applicable	0.00	0.00	0.00	0.00	0.00	0.00	0.00
167502/10	3431172	Private Parcel	Private Parcel	Horizontal Strata	Not Applicable	19.02	20.17	19.57	19.59	19.30	19.84	0.54
170748/2	3432722	Private Parcel	Private Parcel	Freehold Title	Not Applicable	0.00	0.00	0.00	0.00	0.00	0.00	0.00
170748/1	3432714	Private Parcel	Private Parcel	Freehold Title	Not Applicable	0.00	10.25	0.50	0.00	0.00	0.00	0.00
169313/7	3422284	Private Parcel	Private Parcel	Horizontal Strata	Not Applicable	22.28	22.55	22.39	22.40	22.35	22.44	0.09
169313/6	3422276	Private Parcel	Private Parcel	Horizontal Strata	Not Applicable	22.41	32.61	31.83	32.53	32.49	32.55	0.06
169313/6	3422276	Private Parcel	Private Parcel	Horizontal Strata	Not Applicable	22.41	32.61	31.83	32.53	32.49	32.55	0.06
167502/9	3431164	Private Parcel	Private Parcel	Horizontal Strata	Not Applicable	18.66	19.72	19.10	19.08	18.98	19.22	0.23
167502/5	3431113	Private Parcel	Private Parcel	Horizontal Strata	Not Applicable	17.49	17.85	17.64	17.64	17.58	17.70	0.12
167502/6	3431121	Private Parcel	Private Parcel	Horizontal Strata	Not Applicable	17.65	17.95	17.84	17.86	17.79	17.91	0.11
170748/3	3432730	Private Parcel	Private Parcel	Freehold Title	Not Applicable	0.00	0.00	0.00	0.00	0.00	0.00	0.00
170748/101	3433186	Authority Land	Local Government Authority	Council	Not Applicable	0.00	0.00	0.00	0.00	0.00	0.00	0.00
179765/0	0	Private Parcel	Private Parcel	Body Corporate	Not Applicable	14.24	16.04	15.44	15.40	15.29	15.70	0.41
169313/5	3422268	Private Parcel	Private Parcel	Horizontal Strata	Not Applicable	32.54	32.89	32.65	32.62	32.59	32.69	0.10
251367/1	0	Casement	Subdivision Road	Council	Not Applicable	10.14	17.59	13.76	13.60	12.12	15.22	3.11
179658/6	0	Casement	Acquired Road	Crown Land	Not Applicable	42.73	45.44	43.67	43.58	43.30	44.01	0.71

163509/100	0 Casement	LGA Subdivision Road	Council	Not Applicable	25.96	27.73	26.79	26.74	26.41	27.13	0.72
104760/1	0 Casement	Acquired Road	Crown Land	Not Applicable	37.27	41.21	39.63	39.75	39.26	40.19	0.92
172389/0	0 Private Parcel	Private Parcel	Body Corporate	Not Applicable	40.08	41.34	40.34	40.28	40.22	40.40	0.17
178050/2	0 Casement	Acquired Road	Crown Land	Not Applicable	7.06	8.91	7.79	7.72	7.43	8.08	0.65
172389/56	3516432 Private Parcel	Private Parcel	Vertical Strata	Ground floor	40.46	40.65	40.52	40.50	40.48	40.52	0.04
172389/59	3516467 Private Parcel	Private Parcel	Vertical Strata	Ground floor	40.44	40.50	40.47	40.46	40.45	40.48	0.03
172389/43	3516299 Private Parcel	Private Parcel	Vertical Strata	Ground floor	40.20	40.25	40.23	40.23	40.22	40.23	0.02
172389/57	3516440 Private Parcel	Private Parcel	Vertical Strata	Ground floor	40.45	40.54	40.50	40.50	40.47	40.52	0.05
172389/51	3516387 Private Parcel	Private Parcel	Vertical Strata	Ground floor	40.33	40.43	40.39	40.39	40.37	40.40	0.03
172389/45	3516328 Private Parcel	Private Parcel	Vertical Strata	Ground floor	40.08	40.25	40.19	40.21	40.15	40.23	0.08
172389/44	3516301 Private Parcel	Private Parcel	Vertical Strata	Ground floor	40.15	40.21	40.19	40.19	40.18	40.20	0.02
172389/32	3516176 Private Parcel	Private Parcel	Vertical Strata	Ground floor	40.16	41.01	40.57	40.57	40.34	40.78	0.44
172389/39	3516256 Private Parcel	Private Parcel	Vertical Strata	Ground floor	40.17	40.24	40.20	40.19	40.18	40.20	0.02
172389/58	3516459 Private Parcel	Private Parcel	Vertical Strata	Ground floor	40.45	40.49	40.47	40.47	40.46	40.48	0.02
247952/1	3507317 Private Parcel	Private Parcel	Freehold Title	Not Applicable	43.65	45.04	44.09	44.10	44.01	44.17	0.16
172389/34	3516192 Private Parcel	Private Parcel	Vertical Strata	Ground floor	40.20	41.09	40.64	40.62	40.40	40.86	0.46
172389/38	3516248 Private Parcel	Private Parcel	Vertical Strata	Ground floor	40.20	40.29	40.25	40.24	40.23	40.26	0.03
172389/36	3516213 Private Parcel	Private Parcel	Vertical Strata	Ground floor	40.18	40.23	40.21	40.21	40.20	40.23	0.02
172389/41	3516272 Private Parcel	Private Parcel	Vertical Strata	Ground floor	40.13	40.16	40.14	40.14	40.13	40.15	0.02
170748/100	0 Casement	LGA Subdivision Road	Council	Not Applicable	0.00	0.00	0.00	0.00	0.00	0.00	0.00
173148/1	3507296 Private Parcel	Private Parcel	Freehold Title	Not Applicable	36.77	44.18	42.64	43.34	42.05	43.72	1.67
173148/21	3507309 Private Parcel	Private Parcel	Freehold Title	Not Applicable	35.47	38.42	36.86	36.82	36.44	37.26	0.82
172389/42	3516280 Private Parcel	Private Parcel	Vertical Strata	Ground floor	40.14	40.23	40.20	40.20	40.17	40.22	0.05
172389/33	3516184 Private Parcel	Private Parcel	Vertical Strata	Ground floor	40.21	41.17	40.64	40.61	40.40	40.87	0.47
172389/27	3516117 Private Parcel	Private Parcel	Vertical Strata	Ground floor	40.18	40.95	40.45	40.34	40.26	40.63	0.37
172389/31	3516168 Private Parcel	Private Parcel	Vertical Strata	Ground floor	40.16	40.92	40.53	40.54	40.32	40.73	0.42
172389/28	3516125 Private Parcel	Private Parcel	Vertical Strata	Ground floor	40.20	40.99	40.59	40.60	40.40	40.78	0.38
172389/40	3516264 Private Parcel	Private Parcel	Vertical Strata	Ground floor	40.15	40.20	40.18	40.18	40.17	40.18	0.01
150859/31	3507288 Private Parcel	Private Parcel	Freehold Title	Not Applicable	36.29	38.14	37.19	37.15	36.94	37.46	0.52
172389/30	3516141 Private Parcel	Private Parcel	Vertical Strata	Ground floor	40.16	40.98	40.56	40.55	40.35	40.78	0.43
172389/54	3516416 Private Parcel	Private Parcel	Vertical Strata	Ground floor	40.41	40.53	40.44	40.43	40.42	40.44	0.02
172389/35	3516205 Private Parcel	Private Parcel	Vertical Strata	Ground floor	40.24	41.00	40.55	40.51	40.37	40.72	0.36
172389/29	3516133 Private Parcel	Private Parcel	Vertical Strata	Ground floor	40.24	40.96	40.59	40.59	40.41	40.76	0.35
172389/48	3516352 Private Parcel	Private Parcel	Vertical Strata	Ground floor	40.13	40.23	40.16	40.15	40.14	40.18	0.04
34203/1	3560783 Authority Land	TasNetworks	Freehold Title	Not Applicable	5.66	6.02	5.82	5.83	5.74	5.92	0.17
174905/1	3581488 Private Parcel	Private Parcel	Freehold Title	Not Applicable	8.71	17.66	13.51	13.34	12.18	15.12	2.95
174906/1	3581496 Private Parcel	Private Parcel	Freehold Title	Not Applicable	14.16	24.34	17.77	17.53	16.57	18.66	2.10
179566/0	0 Private Parcel	Private Parcel	Body Corporate	Not Applicable	12.46	18.29	15.92	15.77	14.58	17.03	2.45
179566/0	0 Private Parcel	Private Parcel	Body Corporate	Not Applicable	12.46	18.29	15.92	15.77	14.58	17.03	2.45
179566/0	0 Private Parcel	Private Parcel	Body Corporate	Not Applicable	12.46	18.29	15.92	15.77	14.58	17.03	2.45
179566/0	0 Private Parcel	Private Parcel	Body Corporate	Not Applicable	12.46	18.29	15.92	15.77	14.58	17.03	2.45
179566/0	0 Private Parcel	Private Parcel	Body Corporate	Not Applicable	12.46	18.29	15.92	15.77	14.58	17.03	2.45
142111/2	2533126 Private Parcel	Private Parcel	Freehold Title	Not Applicable	11.29	31.06	22.58	23.53	14.88	29.55	14.67
142111/2	2533126 Private Parcel	Private Parcel	Freehold Title	Not Applicable	11.29	31.06	22.58	23.53	14.88	29.55	14.67
142111/2	2533126 Private Parcel	Private Parcel	Freehold Title	Not Applicable	11.29	31.06	22.58	23.53	14.88	29.55	14.67
142111/2	2533126 Private Parcel	Private Parcel	Freehold Title	Not Applicable	11.29	31.06	22.58	23.53	14.88	29.55	14.67
142111/2	2533126 Private Parcel	Private Parcel	Freehold Title	Not Applicable	11.29	31.06	22.58	23.53	14.88	29.55	14.67
142111/2	2533126 Private Parcel	Private Parcel	Freehold Title	Not Applicable	11.29	31.06	22.58	23.53	14.88	29.55	14.67
174541/100	9769955 Private Parcel	Private Parcel	Freehold Title	Not Applicable	22.82	29.56	25.40	25.31	24.47	26.49	2.02
114227/1	1815471 Private Parcel	Private Parcel	Freehold Title	Not Applicable	0.00	0.00	0.00	0.00	0.00	0.00	0.00
100973/124	7846770 Private Parcel	Private Parcel	Freehold Title	Not Applicable	0.00	0.00	0.00	0.00	0.00	0.00	0.00
125985/101	1775828 Authority Land	Local Government Authority	Council	Not Applicable	0.00	2.00	0.22	0.00	0.00	0.00	0.00
175932/100	0 Casement	LGA Subdivision Road	Council	Not Applicable	0.00	0.00	0.00	0.00	0.00	0.00	0.00
100973/125	7846789 Private Parcel	Private Parcel	Freehold Title	Not Applicable	0.00	2.45	0.01	0.00	0.00	0.00	0.00
178267/2	9542916 Private Parcel	Private Parcel	Freehold Title	Not Applicable	23.82	25.85	25.01	25.08	24.67	25.39	0.72

178104/5	9878782	Private Parcel	Private Parcel	Horizontal Strata	Not Applicable	39.38	39.81	39.68	39.73	39.66	39.75	0.10
34241/5	7583309	Private Parcel	Private Parcel	Freehold Title	Not Applicable	0.00	0.00	0.00	0.00	0.00	0.00	0.00
178104/3	9878780	Private Parcel	Private Parcel	Horizontal Strata	Not Applicable	39.39	39.79	39.64	39.66	39.59	39.71	0.12
178104/4	9878781	Private Parcel	Private Parcel	Horizontal Strata	Not Applicable	39.33	39.76	39.63	39.66	39.59	39.70	0.11
179768/8	9428447	Private Parcel	Private Parcel	Horizontal Strata	Not Applicable	18.68	19.31	18.96	18.95	18.81	19.10	0.29
178670/1	9158683	Private Parcel	Private Parcel	Freehold Title	Not Applicable	14.97	24.39	19.86	20.09	18.31	21.48	3.17
130841/1	1884485	Private Parcel	Private Parcel	Freehold Title	Not Applicable	0.00	8.50	0.66	0.00	0.00	0.00	0.00
174852/7	9296554	Private Parcel	Private Parcel	Horizontal Strata	Not Applicable	30.53	31.28	30.83	30.83	30.70	30.94	0.25
176911/18	9393844	Private Parcel	Private Parcel	Freehold Title	Not Applicable	7.21	13.65	10.06	10.03	9.28	10.89	1.60
176911/18	9393844	Private Parcel	Private Parcel	Freehold Title	Not Applicable	7.21	13.65	10.06	10.03	9.28	10.89	1.60
176911/18	9393844	Private Parcel	Private Parcel	Freehold Title	Not Applicable	7.21	13.65	10.06	10.03	9.28	10.89	1.60
176911/18	9393844	Private Parcel	Private Parcel	Freehold Title	Not Applicable	7.21	13.65	10.06	10.03	9.28	10.89	1.60
176911/18	9393844	Private Parcel	Private Parcel	Freehold Title	Not Applicable	7.21	13.65	10.06	10.03	9.28	10.89	1.60
176911/18	9393844	Private Parcel	Private Parcel	Freehold Title	Not Applicable	7.21	13.65	10.06	10.03	9.28	10.89	1.60
176911/18	9393844	Private Parcel	Private Parcel	Freehold Title	Not Applicable	7.21	13.65	10.06	10.03	9.28	10.89	1.60
176911/27	9393852	Private Parcel	Private Parcel	Freehold Title	Not Applicable	15.68	19.73	18.16	18.08	17.59	19.08	1.49
176911/27	9393852	Private Parcel	Private Parcel	Freehold Title	Not Applicable	15.68	19.73	18.16	18.08	17.59	19.08	1.49
176911/27	9393852	Private Parcel	Private Parcel	Freehold Title	Not Applicable	15.68	19.73	18.16	18.08	17.59	19.08	1.49
178292/1	9164902	Private Parcel	Private Parcel	Horizontal Strata	Not Applicable	19.05	23.49	21.69	21.93	21.01	22.34	1.33
176911/15	9393841	Private Parcel	Private Parcel	Freehold Title	Not Applicable	1.57	6.51	4.21	4.38	3.32	5.06	1.74
176911/15	9393841	Private Parcel	Private Parcel	Freehold Title	Not Applicable	1.57	6.51	4.21	4.38	3.32	5.06	1.74
176911/15	9393841	Private Parcel	Private Parcel	Freehold Title	Not Applicable	1.57	6.51	4.21	4.38	3.32	5.06	1.74
176911/15	9393841	Private Parcel	Private Parcel	Freehold Title	Not Applicable	1.57	6.51	4.21	4.38	3.32	5.06	1.74
176911/15	9393841	Private Parcel	Private Parcel	Freehold Title	Not Applicable	1.57	6.51	4.21	4.38	3.32	5.06	1.74
176911/17	9393843	Private Parcel	Private Parcel	Freehold Title	Not Applicable	4.95	11.70	7.99	7.86	6.94	8.96	2.02
176911/17	9393843	Private Parcel	Private Parcel	Freehold Title	Not Applicable	4.95	11.70	7.99	7.86	6.94	8.96	2.02
176911/17	9393843	Private Parcel	Private Parcel	Freehold Title	Not Applicable	4.95	11.70	7.99	7.86	6.94	8.96	2.02
176911/17	9393843	Private Parcel	Private Parcel	Freehold Title	Not Applicable	4.95	11.70	7.99	7.86	6.94	8.96	2.02
176911/17	9393843	Private Parcel	Private Parcel	Freehold Title	Not Applicable	4.95	11.70	7.99	7.86	6.94	8.96	2.02
176911/17	9393843	Private Parcel	Private Parcel	Freehold Title	Not Applicable	4.95	11.70	7.99	7.86	6.94	8.96	2.02
176911/17	9393843	Private Parcel	Private Parcel	Freehold Title	Not Applicable	4.95	11.70	7.99	7.86	6.94	8.96	2.02
178104/1	9878778	Private Parcel	Private Parcel	Horizontal Strata	Not Applicable	39.50	39.80	39.70	39.71	39.68	39.76	0.08
178104/6	9878783	Private Parcel	Private Parcel	Horizontal Strata	Not Applicable	39.34	39.89	39.72	39.76	39.68	39.78	0.11
175932/1	9641416	Private Parcel	Private Parcel	Freehold Title	Not Applicable	0.00	0.00	0.00	0.00	0.00	0.00	0.00
178104/7	9878784	Private Parcel	Private Parcel	Horizontal Strata	Not Applicable	39.36	40.01	39.80	39.84	39.74	39.89	0.16
178104/2	9878779	Private Parcel	Private Parcel	Horizontal Strata	Not Applicable	39.49	39.84	39.70	39.73	39.64	39.77	0.13
174852/9	9296556	Private Parcel	Private Parcel	Horizontal Strata	Not Applicable	31.40	32.21	31.77	31.74	31.55	31.98	0.43
141389/3	9311222	Private Parcel	Private Parcel	Freehold Title	Not Applicable	42.43	45.75	44.16	44.24	43.67	44.57	0.90
176911/16	9393842	Private Parcel	Private Parcel	Freehold Title	Not Applicable	4.77	8.40	6.76	6.76	6.26	7.37	1.11
176911/16	9393842	Private Parcel	Private Parcel	Freehold Title	Not Applicable	4.77	8.40	6.76	6.76	6.26	7.37	1.11
176911/16	9393842	Private Parcel	Private Parcel	Freehold Title	Not Applicable	4.77	8.40	6.76	6.76	6.26	7.37	1.11
176911/16	9393842	Private Parcel	Private Parcel	Freehold Title	Not Applicable	4.77	8.40	6.76	6.76	6.26	7.37	1.11
176911/19	9393845	Private Parcel	Private Parcel	Freehold Title	Not Applicable	9.95	14.36	12.30	12.35	11.65	12.96	1.31
176911/19	9393845	Private Parcel	Private Parcel	Freehold Title	Not Applicable	9.95	14.36	12.30	12.35	11.65	12.96	1.31
176911/19	9393845	Private Parcel	Private Parcel	Freehold Title	Not Applicable	9.95	14.36	12.30	12.35	11.65	12.96	1.31
176911/19	9393845	Private Parcel	Private Parcel	Freehold Title	Not Applicable	9.95	14.36	12.30	12.35	11.65	12.96	1.31
176911/19	9393845	Private Parcel	Private Parcel	Freehold Title	Not Applicable	9.95	14.36	12.30	12.35	11.65	12.96	1.31
41/6316	0	Casement	Acquired Road	Crown Land	Not Applicable	33.06	42.24	38.59	38.65	37.86	39.84	1.98
175932/2	9967271	Private Parcel	Private Parcel	Freehold Title	Not Applicable	0.00	0.00	0.00	0.00	0.00	0.00	0.00
174852/8	9296555	Private Parcel	Private Parcel	Horizontal Strata	Not Applicable	30.86	32.12	31.58	31.58	31.44	31.78	0.35
143433/1	2683490	Private Parcel	Private Parcel	Freehold Title	Not Applicable	5.85	30.61	20.41	21.80	15.06	26.13	11.07
/0	0	Water	Onshore Water Body	Not Applicable	Not Applicable	22.49	31.64	27.57	27.68	25.72	29.53	3.82
176665/4	9047305	Private Parcel	Private Parcel	Horizontal Strata	Not Applicable	39.84	40.04	39.95	39.95	39.91	39.98	0.06
167519/6	3327316	Private Parcel	Private Parcel	Freehold Title	Not Applicable	39.76	40.33	40.03	40.02	39.95	40.11	0.16

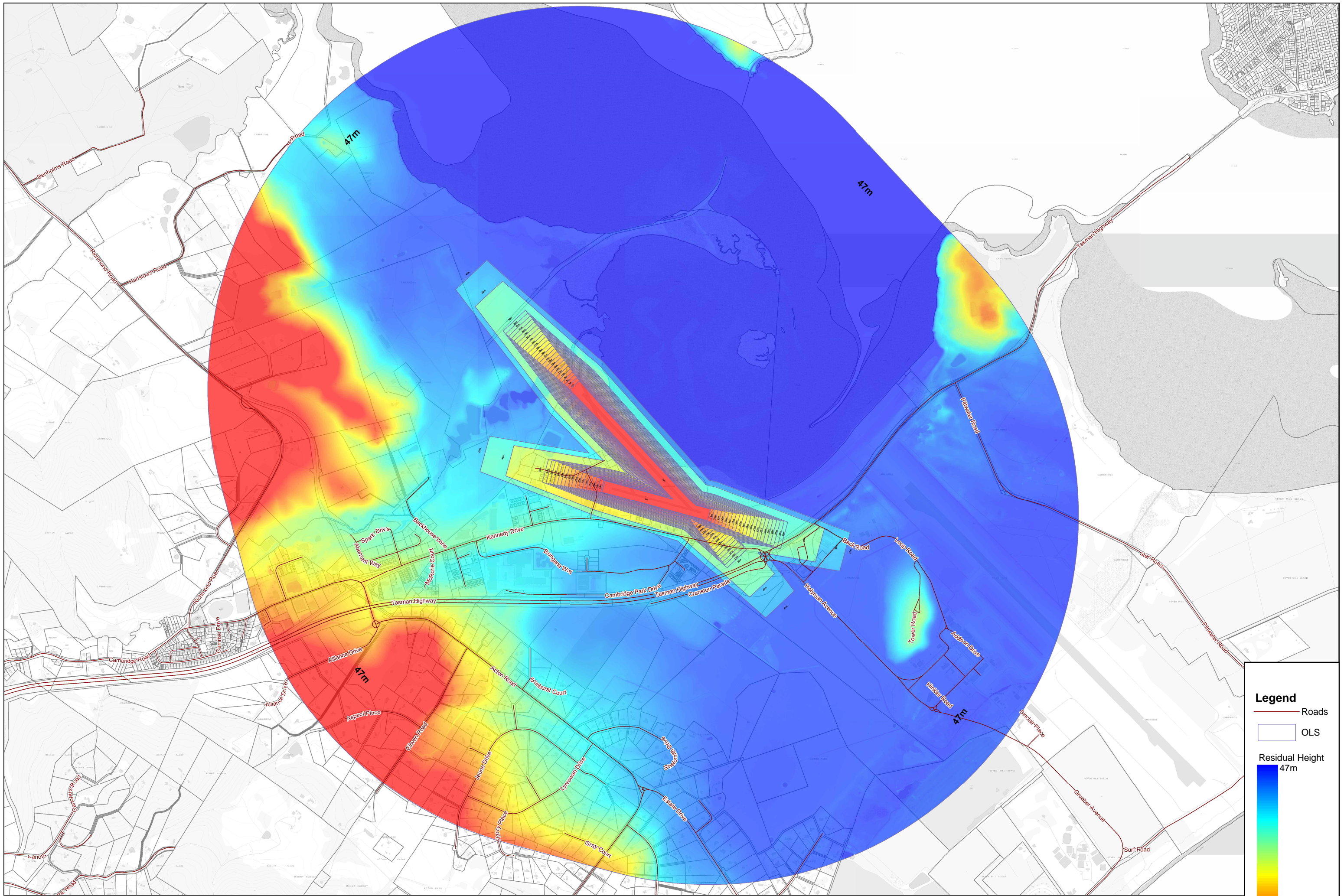
176665/5	9047306	Private Parcel	Private Parcel	Horizontal Strata	Not Applicable	39.65	39.85	39.75	39.75	39.72	39.78	0.06
176665/0	0	Private Parcel	Private Parcel	Body Corporate	Not Applicable	39.65	40.19	39.89	39.88	39.78	39.98	0.20
143433/3	2683503	Private Parcel	Private Parcel	Freehold Title	Not Applicable	6.13	28.85	19.68	20.05	16.33	23.15	6.82
13721/3	5154922	Private Parcel	Private Parcel	Freehold Title	Not Applicable	2.64	29.00	12.09	12.28	6.45	17.00	10.55
13721/4	5154914	Private Parcel	Private Parcel	Freehold Title	Not Applicable	5.98	28.96	18.66	18.96	16.87	21.04	4.17
176665/2	9047303	Private Parcel	Private Parcel	Horizontal Strata	Not Applicable	39.71	39.92	39.80	39.80	39.77	39.83	0.07
178004/5	9492823	Private Parcel	Private Parcel	Horizontal Strata	Not Applicable	12.96	15.20	14.28	14.09	14.04	15.10	1.06
178004/5	9492823	Private Parcel	Private Parcel	Horizontal Strata	Not Applicable	12.96	15.20	14.28	14.09	14.04	15.10	1.06
178004/5	9492823	Private Parcel	Private Parcel	Horizontal Strata	Not Applicable	12.96	15.20	14.28	14.09	14.04	15.10	1.06
178104/0	0	Private Parcel	Private Parcel	Body Corporate	Not Applicable	39.29	40.17	39.68	39.68	39.58	39.77	0.19
176665/6	9047307	Private Parcel	Private Parcel	Horizontal Strata	Not Applicable	39.73	39.97	39.84	39.83	39.80	39.88	0.08
175154/1	0	Casement	Subdivision Road	Freehold Title	Not Applicable	13.30	22.09	17.30	17.38	15.83	18.71	2.88
167519/4	3327295	Private Parcel	Private Parcel	Freehold Title	Not Applicable	39.79	40.98	40.18	40.18	40.06	40.25	0.19
176665/1	9047302	Private Parcel	Private Parcel	Horizontal Strata	Not Applicable	39.67	39.83	39.72	39.72	39.69	39.75	0.06
178004/3	9492821	Private Parcel	Private Parcel	Horizontal Strata	Not Applicable	17.16	17.30	17.24	17.25	17.22	17.26	0.03
178004/1	9492819	Private Parcel	Private Parcel	Horizontal Strata	Not Applicable	17.28	17.45	17.33	17.33	17.31	17.34	0.03
176665/3	9047304	Private Parcel	Private Parcel	Horizontal Strata	Not Applicable	39.77	39.95	39.86	39.86	39.84	39.89	0.05
176665/7	9047308	Private Parcel	Private Parcel	Horizontal Strata	Not Applicable	39.83	40.00	39.92	39.93	39.90	39.95	0.06
178004/8	9492826	Private Parcel	Private Parcel	Horizontal Strata	Not Applicable	6.78	9.12	7.86	7.92	7.13	8.33	1.19
178004/8	9492826	Private Parcel	Private Parcel	Horizontal Strata	Not Applicable	6.78	9.12	7.86	7.92	7.13	8.33	1.19
178004/8	9492826	Private Parcel	Private Parcel	Horizontal Strata	Not Applicable	6.78	9.12	7.86	7.92	7.13	8.33	1.19
178004/8	9492826	Private Parcel	Private Parcel	Horizontal Strata	Not Applicable	6.78	9.12	7.86	7.92	7.13	8.33	1.19
178004/8	9492826	Private Parcel	Private Parcel	Horizontal Strata	Not Applicable	6.78	9.12	7.86	7.92	7.13	8.33	1.19
178004/6	9492824	Private Parcel	Private Parcel	Horizontal Strata	Not Applicable	10.89	13.10	12.24	12.00	11.92	12.95	1.03
178004/6	9492824	Private Parcel	Private Parcel	Horizontal Strata	Not Applicable	10.89	13.10	12.24	12.00	11.92	12.95	1.03
178004/6	9492824	Private Parcel	Private Parcel	Horizontal Strata	Not Applicable	10.89	13.10	12.24	12.00	11.92	12.95	1.03
178004/2	9492820	Private Parcel	Private Parcel	Horizontal Strata	Not Applicable	17.15	17.31	17.24	17.24	17.21	17.27	0.06
178004/7	9492825	Private Parcel	Private Parcel	Horizontal Strata	Not Applicable	8.82	11.05	10.25	9.95	9.86	10.89	1.03
178004/7	9492825	Private Parcel	Private Parcel	Horizontal Strata	Not Applicable	8.82	11.05	10.25	9.95	9.86	10.89	1.03
178004/7	9492825	Private Parcel	Private Parcel	Horizontal Strata	Not Applicable	8.82	11.05	10.25	9.95	9.86	10.89	1.03
33403/5	7395201	Private Parcel	Private Parcel	Freehold Title	Not Applicable	0.00	0.00	0.00	0.00	0.00	0.00	0.00
34241/7	9924700	Private Parcel	Private Parcel	Freehold Title	Not Applicable	0.00	0.00	0.00	0.00	0.00	0.00	0.00
66914/1	5176478	Private Parcel	Private Parcel	Freehold Title	Not Applicable	0.00	0.00	0.00	0.00	0.00	0.00	0.00
66914/6	0	Casement	LGA Subdivision Road	Freehold Title	Not Applicable	0.00	0.00	0.00	0.00	0.00	0.00	0.00
12178/2	5176507	Private Parcel	Private Parcel	Freehold Title	Not Applicable	0.00	0.00	0.00	0.00	0.00	0.00	0.00
33403/17	0	Casement	LGA Subdivision Road	Council	Not Applicable	0.00	0.00	0.00	0.00	0.00	0.00	0.00
66914/7	0	Casement	LGA Subdivision Road	Freehold Title	Not Applicable	0.00	0.00	0.00	0.00	0.00	0.00	0.00
177489/4	0	Casement	Acquired Road	Crown Land	Not Applicable	0.00	0.00	0.00	0.00	0.00	0.00	0.00
28642/1	7395092	Private Parcel	Private Parcel	Freehold Title	Not Applicable	0.00	0.00	0.00	0.00	0.00	0.00	0.00
66914/5	0	Casement	LGA Subdivision Road	Freehold Title	Not Applicable	0.00	0.00	0.00	0.00	0.00	0.00	0.00
177334/1	0	Casement	Acquired Road	Crown Land	Not Applicable	0.00	2.52	0.09	0.00	0.00	0.00	0.00
177334/2	0	Casement	Acquired Road	Crown Land	Not Applicable	0.00	0.00	0.00	0.00	0.00	0.00	0.00
178340/7	9920843	Private Parcel	Private Parcel	Freehold Title	Not Applicable	0.00	0.00	0.00	0.00	0.00	0.00	0.00
178340/6	9920842	Private Parcel	Private Parcel	Freehold Title	Not Applicable	0.00	0.00	0.00	0.00	0.00	0.00	0.00
178292/2	9164903	Private Parcel	Private Parcel	Horizontal Strata	Not Applicable	18.49	21.90	20.22	20.10	19.57	20.95	1.38
178527/6	9052786	Private Parcel	Private Parcel	Horizontal Strata	Not Applicable	24.55	25.88	25.21	25.23	24.92	25.50	0.58
177710/1	9886283	Private Parcel	Private Parcel	Freehold Title	Not Applicable	0.00	0.00	0.00	0.00	0.00	0.00	0.00
177711/1	9683172	Private Parcel	Private Parcel	Freehold Title	Not Applicable	0.00	0.00	0.00	0.00	0.00	0.00	0.00
177713/1	9924700	Private Parcel	Private Parcel	Freehold Title	Not Applicable	0.00	33.83	9.74	7.70	0.00	17.81	17.81
177713/3	9021595	Private Parcel	Private Parcel	Freehold Title	Not Applicable	0.00	0.00	0.00	0.00	0.00	0.00	0.00
178527/5	9052785	Private Parcel	Private Parcel	Horizontal Strata	Not Applicable	24.58	25.99	25.31	25.30	25.01	25.58	0.58
179765/100	9835998	Private Parcel	Private Parcel	Horizontal Strata	Not Applicable	14.24	15.47	15.27	15.34	15.27	15.37	0.10
179765/3	9835996	Private Parcel	Private Parcel	Horizontal Strata	Not Applicable	15.35	15.94	15.60	15.54	15.40	15.79	0.39
179765/2	9835995	Private Parcel	Private Parcel	Horizontal Strata	Not Applicable	15.41	15.90	15.64	15.62	15.52	15.76	0.24
179637/1	9741621	Private Parcel	Private Parcel	Freehold Title	Not Applicable	0.00	3.91	0.03	0.00	0.00	0.00	0.00

178348/2	9215785	Private Parcel	Private Parcel	Freehold Title	Not Applicable	5.61	11.46	9.22	9.93	7.97	10.65	2.68
179765/4	9835997	Private Parcel	Private Parcel	Horizontal Strata	Not Applicable	15.36	15.86	15.57	15.56	15.45	15.67	0.22
179765/1	9835994	Private Parcel	Private Parcel	Horizontal Strata	Not Applicable	15.40	15.88	15.63	15.64	15.53	15.73	0.21
178348/1	9215784	Private Parcel	Private Parcel	Freehold Title	Not Applicable	10.48	12.46	11.03	10.93	10.87	11.04	0.17
163289/100	0	Casement	LGA Subdivision Road	Council	Not Applicable	24.06	28.89	26.88	27.14	25.60	28.24	2.64
63761/1	5179716	Private Parcel	Private Parcel	Freehold Title	Not Applicable	24.57	29.09	27.47	27.99	26.69	28.52	1.83
179566/3	9075236	Private Parcel	Private Parcel	Horizontal Strata	Not Applicable	18.03	18.29	18.18	18.19	18.13	18.24	0.11
179566/6	9075239	Private Parcel	Private Parcel	Horizontal Strata	Not Applicable	15.52	16.89	16.59	16.75	16.65	16.80	0.15
179566/6	9075239	Private Parcel	Private Parcel	Horizontal Strata	Not Applicable	15.52	16.89	16.59	16.75	16.65	16.80	0.15
179566/1	9075234	Private Parcel	Private Parcel	Horizontal Strata	Not Applicable	17.96	18.27	18.17	18.18	18.15	18.22	0.08
179566/8	9075241	Private Parcel	Private Parcel	Horizontal Strata	Not Applicable	15.29	16.75	16.36	16.50	16.44	16.56	0.13
179566/8	9075241	Private Parcel	Private Parcel	Horizontal Strata	Not Applicable	15.29	16.75	16.36	16.50	16.44	16.56	0.13
138487/17	2178291	Private Parcel	Private Parcel	Freehold Title	Not Applicable	37.66	39.66	38.67	38.72	38.51	38.84	0.33
107281/102	0	Casement	LGA Subdivision Road	Council	Not Applicable	28.85	30.74	29.58	29.51	29.36	29.79	0.43
179511/1	9945036	Private Parcel	Private Parcel	Freehold Title	Not Applicable	16.43	20.77	18.00	17.78	17.18	18.70	1.53
179636/1	9385781	Private Parcel	Private Parcel	Freehold Title	Not Applicable	0.00	0.00	0.00	0.00	0.00	0.00	0.00
179638/1	9967951	Private Parcel	Private Parcel	Freehold Title	Not Applicable	0.00	0.14	0.00	0.00	0.00	0.00	0.00
179639/1	9706714	Private Parcel	Private Parcel	Freehold Title	Not Applicable	0.00	15.38	1.97	0.00	0.00	2.26	2.26
178759/1	9604970	Private Parcel	Private Parcel	Freehold Title	Not Applicable	36.07	39.57	38.24	38.53	37.63	38.92	1.28
130841/4	1884514	Private Parcel	Private Parcel	Freehold Title	Not Applicable	0.00	8.63	1.37	0.00	0.00	1.59	1.59
178759/2	9604971	Private Parcel	Private Parcel	Freehold Title	Not Applicable	38.14	38.62	38.44	38.46	38.37	38.52	0.15
176886/34	9535040	Private Parcel	Private Parcel	Freehold Title	Not Applicable	22.93	25.36	24.22	24.31	23.77	24.71	0.94
179339/107	0	Casement	LGA Subdivision Road	Council	Not Applicable	23.57	27.55	25.81	25.90	24.78	26.92	2.14
137586/1	5179476	Private Parcel	Private Parcel	Freehold Title	Not Applicable	5.91	46.75	25.74	25.08	15.35	35.67	20.32
136914/1	0	Casement	Road (type unknown)	Crown Land	Not Applicable	36.14	41.60	38.97	39.17	38.05	40.07	2.03
176440/3	9769958	Private Parcel	Private Parcel	Horizontal Strata	Not Applicable	27.14	28.10	27.49	27.47	27.36	27.54	0.18
176440/1	9769956	Private Parcel	Private Parcel	Horizontal Strata	Not Applicable	26.86	27.79	27.28	27.27	27.21	27.31	0.10
176440/9	9745347	Private Parcel	Private Parcel	Horizontal Strata	Not Applicable	28.08	30.22	28.69	28.60	28.57	28.61	0.04
178527/11	9527752	Private Parcel	Private Parcel	Horizontal Strata	Not Applicable	22.47	23.41	22.92	22.87	22.66	23.15	0.49
178527/9	9527750	Private Parcel	Private Parcel	Horizontal Strata	Not Applicable	23.45	24.03	23.74	23.72	23.61	23.88	0.28
178527/4	9146956	Private Parcel	Private Parcel	Horizontal Strata	Not Applicable	24.20	25.66	24.89	24.88	24.56	25.17	0.61
176440/5	9769960	Private Parcel	Private Parcel	Horizontal Strata	Not Applicable	27.58	28.34	27.91	27.92	27.82	28.01	0.19
178527/7	9527748	Private Parcel	Private Parcel	Horizontal Strata	Not Applicable	23.21	24.02	23.64	23.68	23.45	23.80	0.36
178527/3	9146955	Private Parcel	Private Parcel	Horizontal Strata	Not Applicable	24.21	25.53	24.83	24.81	24.47	25.16	0.69
179640/1	9285881	Private Parcel	Private Parcel	Freehold Title	Not Applicable	0.00	0.00	0.00	0.00	0.00	0.00	0.00
176440/0	0	Private Parcel	Private Parcel	Body Corporate	Not Applicable	24.07	31.85	27.87	27.82	27.30	28.28	0.99
176440/6	9745344	Private Parcel	Private Parcel	Horizontal Strata	Not Applicable	27.93	29.62	28.24	28.14	28.10	28.18	0.08
178527/12	9527753	Private Parcel	Private Parcel	Horizontal Strata	Not Applicable	22.59	23.44	23.05	23.06	22.83	23.24	0.42
176440/7	9745345	Private Parcel	Private Parcel	Horizontal Strata	Not Applicable	27.82	29.89	28.24	28.13	28.04	28.19	0.15
176440/4	9769959	Private Parcel	Private Parcel	Horizontal Strata	Not Applicable	27.40	28.18	27.74	27.72	27.63	27.81	0.18
163509/14	3103435	Private Parcel	Private Parcel	Freehold Title	Not Applicable	29.21	32.33	30.97	31.00	30.85	31.18	0.32
176440/8	9745346	Private Parcel	Private Parcel	Horizontal Strata	Not Applicable	27.83	30.03	28.25	28.10	28.01	28.17	0.16
176440/2	9769957	Private Parcel	Private Parcel	Horizontal Strata	Not Applicable	27.13	27.98	27.35	27.30	27.23	27.36	0.13
178527/10	9527751	Private Parcel	Private Parcel	Horizontal Strata	Not Applicable	23.25	24.09	23.70	23.70	23.51	23.87	0.35
178527/14	9527755	Private Parcel	Private Parcel	Horizontal Strata	Not Applicable	22.71	23.26	23.02	23.05	22.87	23.15	0.28
178527/13	9527754	Private Parcel	Private Parcel	Horizontal Strata	Not Applicable	22.69	23.45	23.04	23.03	22.86	23.19	0.33
178527/8	9527749	Private Parcel	Private Parcel	Horizontal Strata	Not Applicable	23.32	24.09	23.75	23.73	23.55	23.93	0.38
181813/74	9992370	Private Parcel	Private Parcel	Freehold Title	Not Applicable	16.16	21.00	20.16	20.61	19.90	20.75	0.85
181813/74	9992370	Private Parcel	Private Parcel	Freehold Title	Not Applicable	16.16	21.00	20.16	20.61	19.90	20.75	0.85
181813/74	9992370	Private Parcel	Private Parcel	Freehold Title	Not Applicable	16.16	21.00	20.16	20.61	19.90	20.75	0.85
181813/74	9992370	Private Parcel	Private Parcel	Freehold Title	Not Applicable	16.16	21.00	20.16	20.61	19.90	20.75	0.85
181813/74	9992370	Private Parcel	Private Parcel	Freehold Title	Not Applicable	16.16	21.00	20.16	20.61	19.90	20.75	0.85
181813/74	9992370	Private Parcel	Private Parcel	Freehold Title	Not Applicable	16.16	21.00	20.16	20.61	19.90	20.75	0.85
152444/4	0	Casement	Acquired Road	Crown Land	Not Applicable	38.89	43.82	41.48	41.40	40.17	42.50	2.33
/0	0	Casement	Road (type unknown)	Unknown	Not Applicable	41.26	45.73	43.58	43.21	42.71	44.65	1.94



/0	0 Casement	Road (type unknown)	Unknown	Not Applicable	6.99	13.93	11.18	12.40	8.94	13.12	4.18
137587/1	2865497 Private Parcel	Private Parcel	Freehold Title	Not Applicable	37.16	46.99	43.63	43.84	42.86	44.62	1.76
/0	0 Casement	Road (type unknown)	Unknown	Not Applicable	0.00	9.59	0.60	0.00	0.00	0.00	0.00
163289/7	3160499 Private Parcel	Private Parcel	Freehold Title	Not Applicable	19.51	24.48	22.68	23.00	22.17	23.70	1.53
178527/0	0 Private Parcel	Private Parcel	Body Corporate	Not Applicable	20.14	28.40	24.97	25.14	23.68	26.30	2.61
105979/2	0 Casement	Acquired Road	Crown Land	Not Applicable	23.45	25.59	24.92	25.03	24.89	25.13	0.24
105979/2	0 Casement	Acquired Road	Crown Land	Not Applicable	23.45	25.59	24.92	25.03	24.89	25.13	0.24
152454/1	7593048 Authority Land	Commonwealth of Australia	Commonwealth of Australia	Not Applicable	21.85	46.78	43.07	43.98	43.41	44.64	1.23
152454/1	7593048 Authority Land	Commonwealth of Australia	Commonwealth of Australia	Not Applicable	21.85	46.78	43.07	43.98	43.41	44.64	1.23
152454/1	7593048 Authority Land	Commonwealth of Australia	Commonwealth of Australia	Not Applicable	21.85	46.78	43.07	43.98	43.41	44.64	1.23
182598/1	9676094 Private Parcel	Private Parcel	Freehold Title	Not Applicable	21.13	25.40	23.20	23.23	22.69	23.76	1.07
181251/23	9582767 Private Parcel	Private Parcel	Freehold Title	Not Applicable	34.58	35.96	35.33	35.35	35.13	35.54	0.42
179566/10	9645513 Private Parcel	Private Parcel	Horizontal Strata	Not Applicable	14.71	15.89	15.75	15.76	15.74	15.80	0.06
179566/10	9645513 Private Parcel	Private Parcel	Horizontal Strata	Not Applicable	14.71	15.89	15.75	15.76	15.74	15.80	0.06
179566/11	9645514 Private Parcel	Private Parcel	Horizontal Strata	Not Applicable	13.07	14.50	14.01	14.30	13.36	14.38	1.02
179566/11	9645514 Private Parcel	Private Parcel	Horizontal Strata	Not Applicable	13.07	14.50	14.01	14.30	13.36	14.38	1.02
179566/13	9645516 Private Parcel	Private Parcel	Horizontal Strata	Not Applicable	12.95	14.33	13.86	14.11	13.15	14.21	1.06
179566/13	9645516 Private Parcel	Private Parcel	Horizontal Strata	Not Applicable	12.95	14.33	13.86	14.11	13.15	14.21	1.06
/0	0 Authority Land	Parks and Wildlife Service	Tidal Crown Land	Not Applicable	8.41	47.00	45.32	46.74	46.63	46.93	0.31
/0	0 Authority Land	Parks and Wildlife Service	Tidal Crown Land	Not Applicable	8.41	47.00	45.32	46.74	46.63	46.93	0.31
/0	0 Authority Land	Parks and Wildlife Service	Tidal Crown Land	Not Applicable	8.41	47.00	45.32	46.74	46.63	46.93	0.31
/0	0 Authority Land	Parks and Wildlife Service	Tidal Crown Land	Not Applicable	8.41	47.00	45.32	46.74	46.63	46.93	0.31
/0	0 Authority Land	Parks and Wildlife Service	Tidal Crown Land	Not Applicable	8.41	47.00	45.32	46.74	46.63	46.93	0.31
/0	0 Authority Land	Parks and Wildlife Service	Tidal Crown Land	Not Applicable	8.41	47.00	45.32	46.74	46.63	46.93	0.31
/0	0 Authority Land	Parks and Wildlife Service	Tidal Crown Land	Not Applicable	8.41	47.00	45.32	46.74	46.63	46.93	0.31
/0	0 Authority Land	Parks and Wildlife Service	Tidal Crown Land	Not Applicable	8.41	47.00	45.32	46.74	46.63	46.93	0.31
/0	0 Authority Land	Parks and Wildlife Service	Tidal Crown Land	Not Applicable	8.41	47.00	45.32	46.74	46.63	46.93	0.31
/0	0 Authority Land	Parks and Wildlife Service	Tidal Crown Land	Not Applicable	8.41	47.00	45.32	46.74	46.63	46.93	0.31
/0	0 Authority Land	Parks and Wildlife Service	Tidal Crown Land	Not Applicable	8.41	47.00	45.32	46.74	46.63	46.93	0.31
/0	0 Authority Land	Parks and Wildlife Service	Tidal Crown Land	Not Applicable	8.41	47.00	45.32	46.74	46.63	46.93	0.31
/0	0 Authority Land	Parks and Wildlife Service	Tidal Crown Land	Not Applicable	8.41	47.00	45.32	46.74	46.63	46.93	0.31
/0	0 Authority Land	Parks and Wildlife Service	Tidal Crown Land	Not Applicable	8.41	47.00	45.32	46.74	46.63	46.93	0.31
/0	0 Authority Land	Parks and Wildlife Service	Tidal Crown Land	Not Applicable	8.41	47.00	45.32	46.74	46.63	46.93	0.31
/0	0 Authority Land	Parks and Wildlife Service	Tidal Crown Land	Not Applicable	8.41	47.00	45.32	46.74	46.63	46.93	0.31
/0	0 Authority Land	Parks and Wildlife Service	Tidal Crown Land	Not Applicable	8.41	47.00	45.32	46.74	46.63	46.93	0.31
/0	0 Authority Land	Parks and Wildlife Service	Tidal Crown Land	Not Applicable	8.41	47.00	45.32	46.74	46.63	46.93	0.31
107171/1	0 Casement	Acquired Road	Crown Land	Not Applicable	26.52	45.40	40.03	44.15	37.53	44.84	7.31
107171/1	0 Casement	Acquired Road	Crown Land	Not Applicable	26.52	45.40	40.03	44.15	37.53	44.84	7.31
107171/1	0 Casement	Acquired Road	Crown Land	Not Applicable	26.52	45.40	40.03	44.15	37.53	44.84	7.31
107171/1	0 Casement	Acquired Road	Crown Land	Not Applicable	26.52	45.40	40.03	44.15	37.53	44.84	7.31
107171/1	0 Casement	Acquired Road	Crown Land	Not Applicable	26.52	45.40	40.03	44.15	37.53	44.84	7.31
181251/26	9582770 Private Parcel	Private Parcel	Freehold Title	Not Applicable	34.93	37.23	36.53	36.54	36.47	36.63	0.15
179566/16	9645519 Private Parcel	Private Parcel	Horizontal Strata	Not Applicable	14.03	15.50	15.17	15.21	15.13	15.30	0.18
179566/16	9645519 Private Parcel	Private Parcel	Horizontal Strata	Not Applicable	14.03	15.50	15.17	15.21	15.13	15.30	0.18
179566/17	9645520 Private Parcel	Private Parcel	Horizontal Strata	Not Applicable	12.48	14.67	13.45	13.59	13.49	13.69	0.20
179566/17	9645520 Private Parcel	Private Parcel	Horizontal Strata	Not Applicable	12.48	14.67	13.45	13.59	13.49	13.69	0.20
179566/17	9645520 Private Parcel	Private Parcel	Horizontal Strata	Not Applicable	12.48	14.67	13.45	13.59	13.49	13.69	0.20
179566/14	9645517 Private Parcel	Private Parcel	Horizontal Strata	Not Applicable	14.35	15.71	15.47	15.50	15.42	15.59	0.16
179566/14	9645517 Private Parcel	Private Parcel	Horizontal Strata	Not Applicable	14.35	15.71	15.47	15.50	15.42	15.59	0.16

105979/1	0	Authority Land	State Growth (Transport)	Crown Land	Not Applicable	17.94	41.94	28.05	24.65	22.83	34.77	11.95
105979/1	0	Authority Land	State Growth (Transport)	Crown Land	Not Applicable	17.94	41.94	28.05	24.65	22.83	34.77	11.95
105979/1	0	Authority Land	State Growth (Transport)	Crown Land	Not Applicable	17.94	41.94	28.05	24.65	22.83	34.77	11.95
108418/1	0	Authority Land	State Growth (Transport)	Crown Land	Not Applicable	26.43	43.64	37.85	36.54	36.51	36.62	0.11
108418/1	0	Authority Land	State Growth (Transport)	Crown Land	Not Applicable	26.43	43.64	37.85	36.54	36.51	36.62	0.11
47/2289	5153460	Authority Land	State Growth (Transport)	Crown Land	Not Applicable	12.65	15.43	14.35	14.38	13.88	14.85	0.97
47/2289	5153460	Authority Land	State Growth (Transport)	Crown Land	Not Applicable	13.59	15.13	14.37	14.36	14.12	14.64	0.52
176440/16	9723148	Private Parcel	Private Parcel	Horizontal Strata	Not Applicable	26.77	28.65	27.98	28.25	27.69	28.29	0.59
176440/14	9723146	Private Parcel	Private Parcel	Horizontal Strata	Not Applicable	27.48	29.20	28.39	28.49	27.99	28.64	0.65
/0	0	Authority Land	NRE Tas (Property Services)	Crown Land	Not Applicable	46.39	46.91	46.59	46.58	46.48	46.68	0.21
176440/17	9723149	Private Parcel	Private Parcel	Horizontal Strata	Not Applicable	26.96	28.46	27.89	27.93	27.78	28.04	0.27
176440/15	9723147	Private Parcel	Private Parcel	Horizontal Strata	Not Applicable	27.80	28.57	28.27	28.27	28.16	28.38	0.23
38125/2	0	Authority Land	NRE Tas (Property Services)	Crown Land	Not Applicable	45.36	46.64	45.87	45.73	45.64	46.14	0.50
/0	0	Authority Land	NRE Tas (Property Services)	Tidal Crown Land	Not Applicable	43.87	47.00	46.91	47.00	46.91	47.00	0.09
/0	0	Authority Land	NRE Tas (Property Services)	Tidal Crown Land	Not Applicable	43.87	47.00	46.91	47.00	46.91	47.00	0.09
131174/1	0	Authority Land	NRE Tas (Property Services)	Crown Land	Not Applicable	23.09	23.93	23.48	23.48	23.32	23.54	0.22
/0	0	Authority Land	NRE Tas (Property Services)	Marine Crown Land	Not Applicable	41.71	47.00	46.98	47.00	47.00	47.00	0.00
/0	0	Authority Land	NRE Tas (Property Services)	Marine Crown Land	Not Applicable	41.71	47.00	46.98	47.00	47.00	47.00	0.00
/0	0	Authority Land	NRE Tas (Property Services)	Crown Land	Not Applicable	46.71	46.80	46.77	46.78	46.76	46.78	0.02
252672/1	0	Authority Land	NRE Tas (Property Services)	Vertical Subdivision	Not Applicable	20.96	41.02	34.54	37.73	31.42	39.37	7.95
252672/1	0	Authority Land	NRE Tas (Property Services)	Vertical Subdivision	Not Applicable	20.96	41.02	34.54	37.73	31.42	39.37	7.95
252672/1	0	Authority Land	NRE Tas (Property Services)	Vertical Subdivision	Not Applicable	20.96	41.02	34.54	37.73	31.42	39.37	7.95
33403/16	0	Authority Land	NRE Tas (Property Services)	Crown Land	Not Applicable	0.00	9.24	1.81	0.00	0.00	3.30	3.30
178050/1	0	Casement	Acquired Road	Crown Land	Not Applicable	0.11	26.04	11.07	11.18	3.05	17.90	14.85
184735/1	9830883	Private Parcel	Private Parcel	Freehold Title	Not Applicable	0.00	23.11	8.29	7.21	0.57	14.18	13.61
184735/2	9830883	Private Parcel	Private Parcel	Freehold Title	Not Applicable	2.45	16.59	9.56	9.33	6.02	12.97	6.95
181813/78	9992374	Private Parcel	Private Parcel	Freehold Title	Not Applicable	1.09	12.97	6.92	6.63	4.46	8.76	4.31
181813/78	9992374	Private Parcel	Private Parcel	Freehold Title	Not Applicable	1.09	12.97	6.92	6.63	4.46	8.76	4.31
181813/78	9992374	Private Parcel	Private Parcel	Freehold Title	Not Applicable	1.09	12.97	6.92	6.63	4.46	8.76	4.31
181813/78	9992374	Private Parcel	Private Parcel	Freehold Title	Not Applicable	1.09	12.97	6.92	6.63	4.46	8.76	4.31
181813/78	9992374	Private Parcel	Private Parcel	Freehold Title	Not Applicable	1.09	12.97	6.92	6.63	4.46	8.76	4.31
181813/78	9992374	Private Parcel	Private Parcel	Freehold Title	Not Applicable	1.09	12.97	6.92	6.63	4.46	8.76	4.31
181813/78	9992374	Private Parcel	Private Parcel	Freehold Title	Not Applicable	1.09	12.97	6.92	6.63	4.46	8.76	4.31
181813/78	9992374	Private Parcel	Private Parcel	Freehold Title	Not Applicable	1.09	12.97	6.92	6.63	4.46	8.76	4.31
181813/78	9992374	Private Parcel	Private Parcel	Freehold Title	Not Applicable	1.09	12.97	6.92	6.63	4.46	8.76	4.31
181813/78	9992374	Private Parcel	Private Parcel	Freehold Title	Not Applicable	1.09	12.97	6.92	6.63	4.46	8.76	4.31
181813/78	9992374	Private Parcel	Private Parcel	Freehold Title	Not Applicable	1.09	12.97	6.92	6.63	4.46	8.76	4.31
181813/78	9992374	Private Parcel	Private Parcel	Freehold Title	Not Applicable	1.09	12.97	6.92	6.63	4.46	8.76	4.31
184933/0	0	Private Parcel	Private Parcel	Body Corporate	Not Applicable	6.67	18.86	13.96	14.14	12.08	16.28	4.19
184933/0	0	Private Parcel	Private Parcel	Body Corporate	Not Applicable	6.67	18.86	13.96	14.14	12.08	16.28	4.19
184933/0	0	Private Parcel	Private Parcel	Body Corporate	Not Applicable	6.67	18.86	13.96	14.14	12.08	16.28	4.19
184933/0	0	Private Parcel	Private Parcel	Body Corporate	Not Applicable	6.67	18.86	13.96	14.14	12.08	16.28	4.19
184933/0	0	Private Parcel	Private Parcel	Body Corporate	Not Applicable	6.67	18.86	13.96	14.14	12.08	16.28	4.19
184933/0	0	Private Parcel	Private Parcel	Body Corporate	Not Applicable	6.67	18.86	13.96	14.14	12.08	16.28	4.19
184933/0	0	Private Parcel	Private Parcel	Body Corporate	Not Applicable	6.67	18.86	13.96	14.14	12.08	16.28	4.19
184933/0	0	Private Parcel	Private Parcel	Body Corporate	Not Applicable	6.67	18.86	13.96	14.14	12.08	16.28	4.19
184933/0	0	Private Parcel	Private Parcel	Body Corporate	Not Applicable	6.67	18.86	13.96	14.14	12.08	16.28	4.19
184933/0	0	Private Parcel	Private Parcel	Body Corporate	Not Applicable	6.67	18.86	13.96	14.14	12.08	16.28	4.19
184933/0	0	Private Parcel	Private Parcel	Body Corporate	Not Applicable	6.67	18.86	13.96	14.14	12.08	16.28	4.19
166935/1	3304173	Private Parcel	Private Parcel	Freehold Title	Not Applicable	0.00	46.98	9.31	4.69	0.00	14.74	14.74
166935/1	3304173	Private Parcel	Private Parcel	Freehold Title	Not Applicable	0.00	46.98	9.31	4.69	0.00	14.74	14.74
166935/1	3304173	Private Parcel	Private Parcel	Freehold Title	Not Applicable	0.00	46.98	9.31	4.69	0.00	14.74	14.74


184933/3	9029915	Private Parcel	Private Parcel	Horizontal Strata	Not Applicable	7.74	14.19	11.24	11.13	10.98	12.13	1.15
184933/3	9029915	Private Parcel	Private Parcel	Horizontal Strata	Not Applicable	7.74	14.19	11.24	11.13	10.98	12.13	1.15
184933/3	9029915	Private Parcel	Private Parcel	Horizontal Strata	Not Applicable	7.74	14.19	11.24	11.13	10.98	12.13	1.15
184933/3	9029915	Private Parcel	Private Parcel	Horizontal Strata	Not Applicable	7.74	14.19	11.24	11.13	10.98	12.13	1.15
184933/3	9029915	Private Parcel	Private Parcel	Horizontal Strata	Not Applicable	7.74	14.19	11.24	11.13	10.98	12.13	1.15
184933/3	9029915	Private Parcel	Private Parcel	Horizontal Strata	Not Applicable	7.74	14.19	11.24	11.13	10.98	12.13	1.15
184933/3	9029915	Private Parcel	Private Parcel	Horizontal Strata	Not Applicable	7.74	14.19	11.24	11.13	10.98	12.13	1.15
184933/5	9029917	Private Parcel	Private Parcel	Horizontal Strata	Not Applicable	13.43	18.86	17.10	17.42	16.33	18.56	2.22
184933/5	9029917	Private Parcel	Private Parcel	Horizontal Strata	Not Applicable	13.43	18.86	17.10	17.42	16.33	18.56	2.22
184933/5	9029917	Private Parcel	Private Parcel	Horizontal Strata	Not Applicable	13.43	18.86	17.10	17.42	16.33	18.56	2.22
184933/5	9029917	Private Parcel	Private Parcel	Horizontal Strata	Not Applicable	13.43	18.86	17.10	17.42	16.33	18.56	2.22
184933/5	9029917	Private Parcel	Private Parcel	Horizontal Strata	Not Applicable	13.43	18.86	17.10	17.42	16.33	18.56	2.22
185089/1	9519565	Private Parcel	Private Parcel	Freehold Title	Not Applicable	23.73	28.39	25.86	25.91	25.27	26.49	1.22
124795/2	7635447	Private Parcel	Private Parcel	Freehold Title	Not Applicable	30.29	45.82	38.96	39.51	35.36	42.85	7.49
132003/3	1920706	Private Parcel	Private Parcel	Freehold Title	Not Applicable	17.04	40.27	28.45	29.08	24.47	32.37	7.90
105915/10	0	Authority Land	NRE Tas (Property Services)	Crown Land	Not Applicable	34.34	46.76	44.10	44.55	43.77	45.28	1.51
105915/10	0	Authority Land	NRE Tas (Property Services)	Crown Land	Not Applicable	34.34	46.76	44.10	44.55	43.77	45.28	1.51
/0	0	Authority Land	NRE Tas (Property Services)	Tidal Crown Land	Not Applicable	44.78	46.84	45.95	45.96	45.51	46.37	0.86
132003/4	1920714	Authority Land	NRE Tas (Property Services)	Crown Land	Not Applicable	33.00	46.00	39.86	39.62	37.74	42.06	4.33
132003/4	1920714	Authority Land	NRE Tas (Property Services)	Crown Land	Not Applicable	33.00	46.00	39.86	39.62	37.74	42.06	4.33
27143/1	7273730	Private Parcel	Private Parcel	Freehold Title	Not Applicable	22.93	34.79	28.83	29.06	25.34	32.07	6.73
123514/1	2866609	Private Parcel	Private Parcel	Freehold Title	Not Applicable	27.88	46.11	38.87	39.72	37.33	41.06	3.73
27143/100	0	Casement	LGA Subdivision Road	Freehold Title	Not Applicable	28.99	31.57	30.86	31.22	30.34	31.38	1.05
38373/1	5170770	Private Parcel	Private Parcel	Freehold Title	Not Applicable	24.47	36.00	32.18	32.89	29.82	34.93	5.11
16/3230	0	Casement	Acquired Road	Crown Land	Not Applicable	28.47	35.89	31.33	30.94	29.81	32.41	2.60
/0	0	Authority Land	NRE Tas (Property Services)	Crown Land	Not Applicable	43.98	46.74	45.09	45.12	44.70	45.51	0.81



Legend

-  Roads
-  OLS

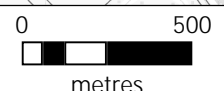
Residual Height

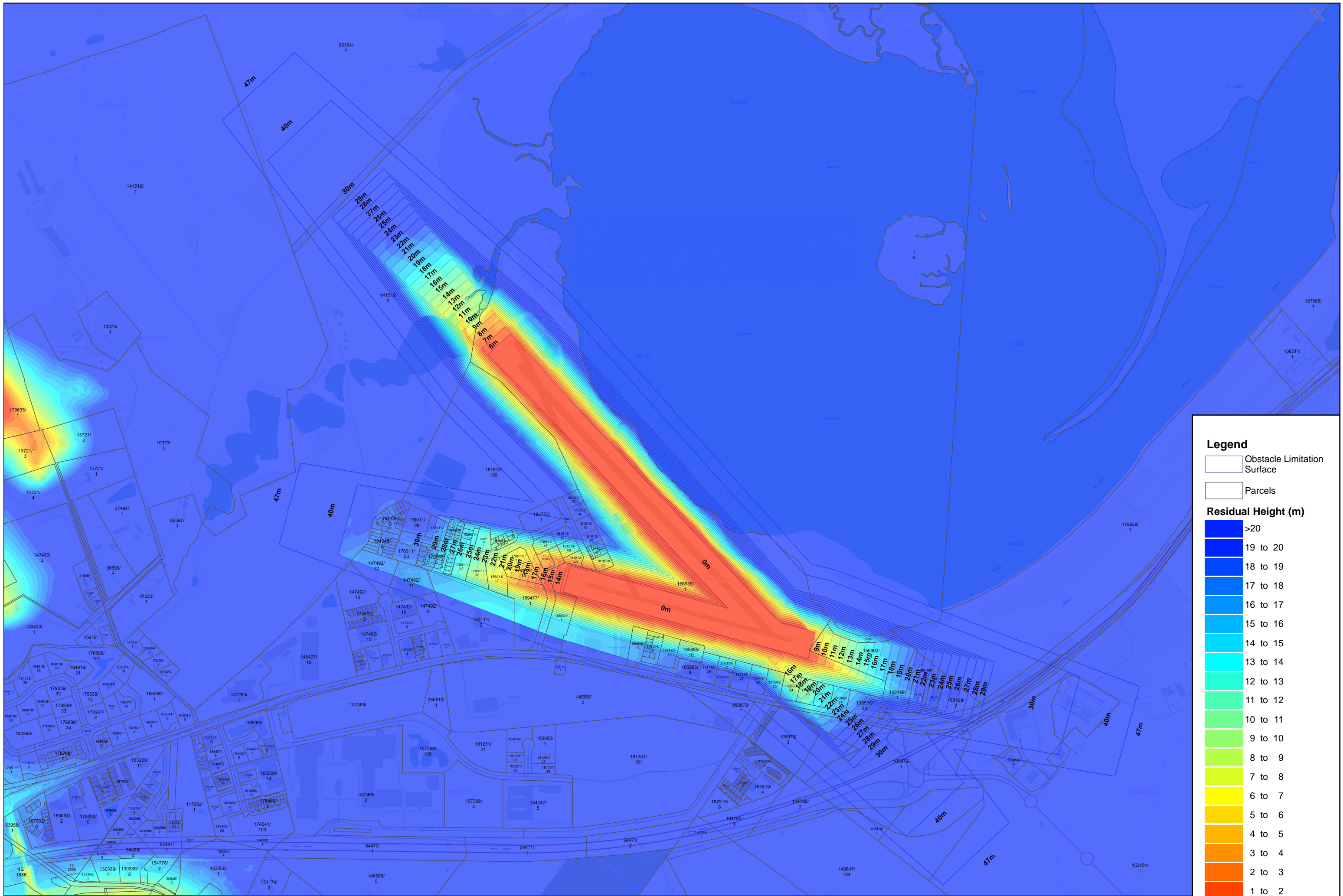


47m
0m

Cambridge Residual Height Overview Map

Map Scale: 1:20,000 @ A3
 Coordinate System: GDA94 MGA Zone 55
 Base topographic data from the LIST © State of Tasmania
 Print Date: 12/05/2023 Cadastre Date: 15/07/2022





Legend

Obstacle Limitation Surface

Parcels

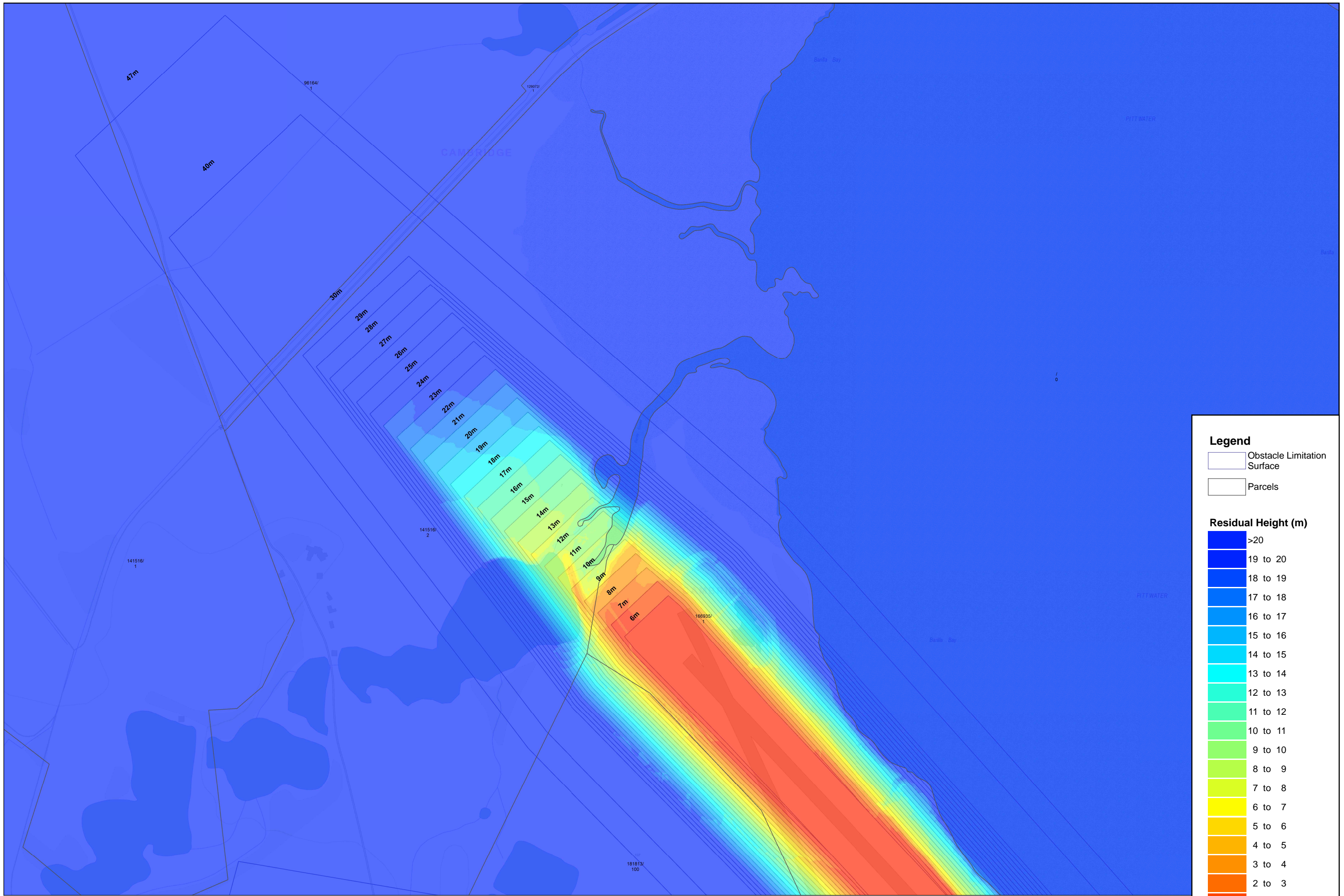
Residual Height (m)





Cambridge Residual Height Overview Map

Map Scale: 1:20,000 @ A3
 Coordinate System: GDA94 MGA Zone 55
 Base topographic data from the LIST © State of Tasmania
 Print Date: 21/06/2023 Cadastre Date: 31/05/2023





Legend

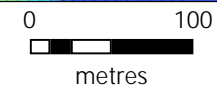
-  Obstacle Limitation Surface
-  Parcels

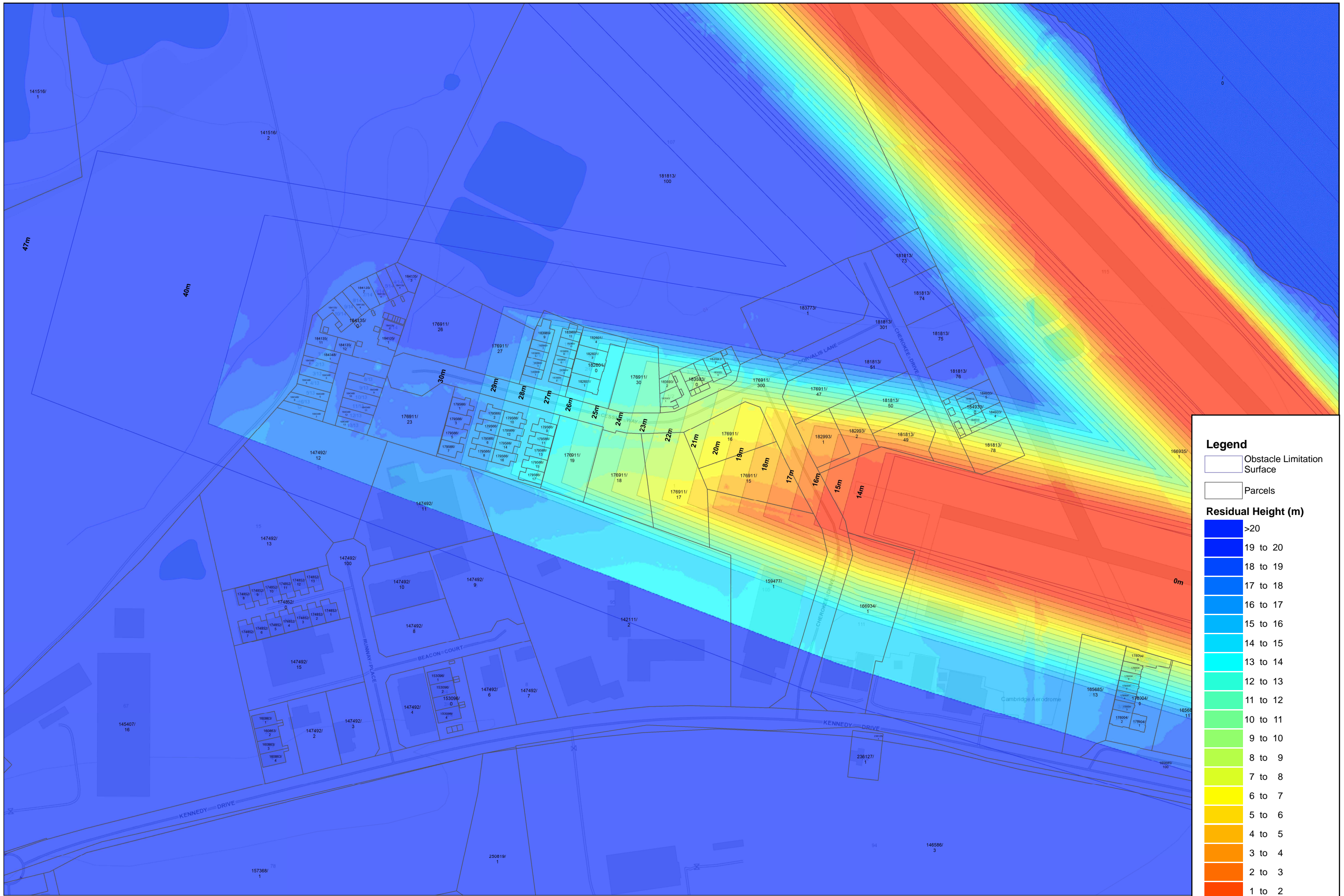
Residual Height (m)

-  >20
-  19 to 20
-  18 to 19
-  17 to 18
-  16 to 17
-  15 to 16
-  14 to 15
-  13 to 14
-  12 to 13
-  11 to 12
-  10 to 11
-  9 to 10
-  8 to 9
-  7 to 8
-  6 to 7
-  5 to 6
-  4 to 5
-  3 to 4
-  2 to 3
-  1 to 2
-  0 to 1

Cambridge Residual Height Detailed Map- North

Map Scale: 1:20,000 @ A3
 Coordinate System: GDA94 MGA Zone 55
 Base topographic data from the LIST © State of Tasmania
 Print Date: 21/06/2023 Cadastre Date: 31/05/2023





Legend

Obstacle Limitation Surface

Parcels

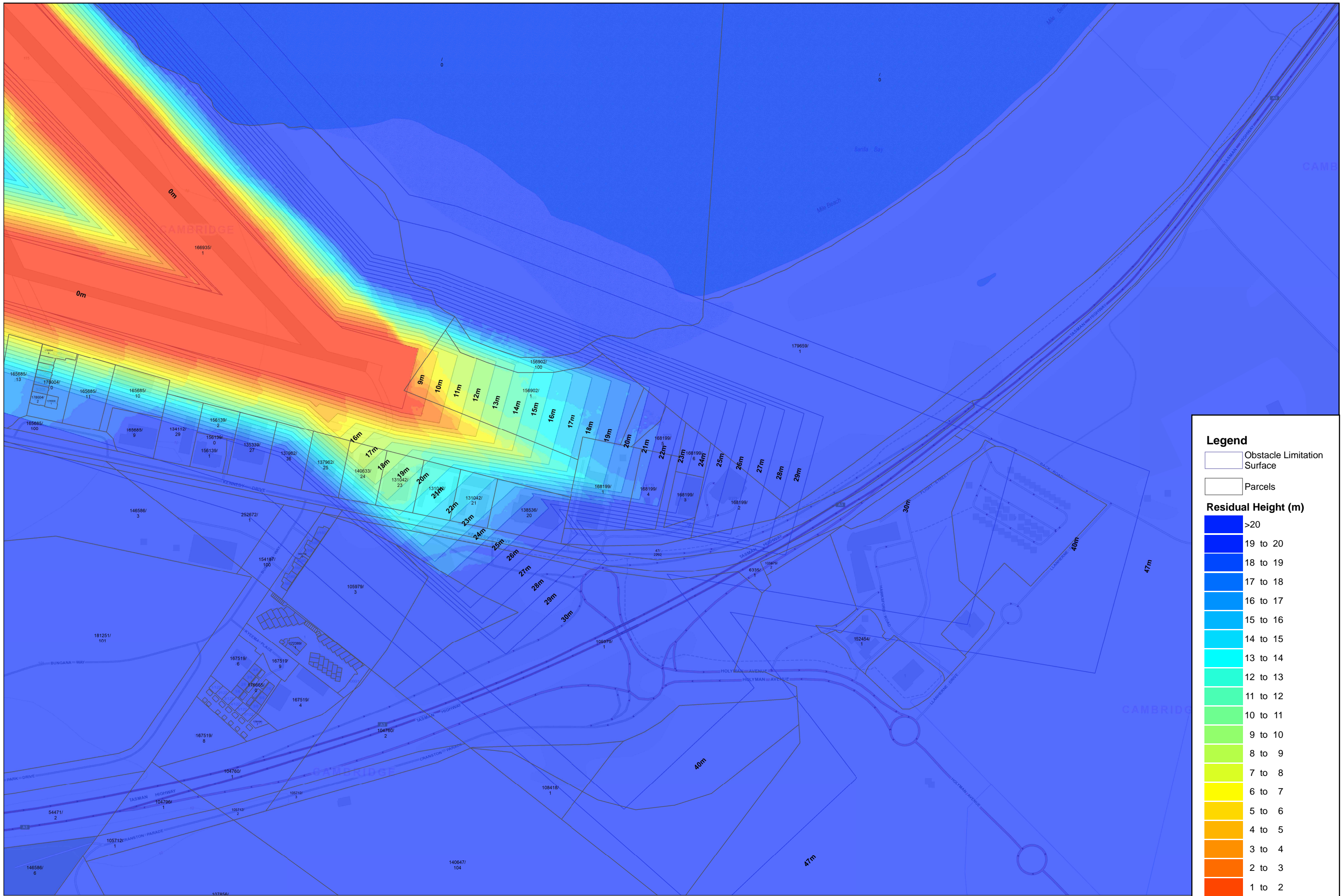
Residual Height (m)

- >20
- 19 to 20
- 18 to 19
- 17 to 18
- 16 to 17
- 15 to 16
- 14 to 15
- 13 to 14
- 12 to 13
- 11 to 12
- 10 to 11
- 9 to 10
- 8 to 9
- 7 to 8
- 6 to 7
- 5 to 6
- 4 to 5
- 3 to 4
- 2 to 3
- 1 to 2
- 0 to 1

Cambridge Residual Height Detailed Map- West

Map Scale: 1:20,000 @ A3
 Coordinate System: GDA94 MGA Zone 55
 Base topographic data from the LIST © State of Tasmania
 Print Date: 21/06/2023 Cadastre Date: 31/05/2023





Legend

Obstacle Limitation Surface

Parcels

Residual Height (m)



Cambridge Residual Height Detailed Map-East

Map Scale: 1:20,000 @ A3
 Coordinate System: GDA94 MGA Zone 55
 Base topographic data from the LIST © State of Tasmania
 Print Date: 21/06/2023 Cadastre Date: 31/05/2023





Cambridge Airport Obstacle Limitation Area

Legend

 Airport Obstacle Limitation Area	 Cadastral parcels
--	--

Map Scale: 1:20,000 @ A3
 Coordinate System: GDA94 MGA Zone 55
 Planning Data from Par Avion
 Base topographic data from the LIST © State of Tasmania
 Print Date: 9/05/2023 Cadastre Date: 15/07/2022

