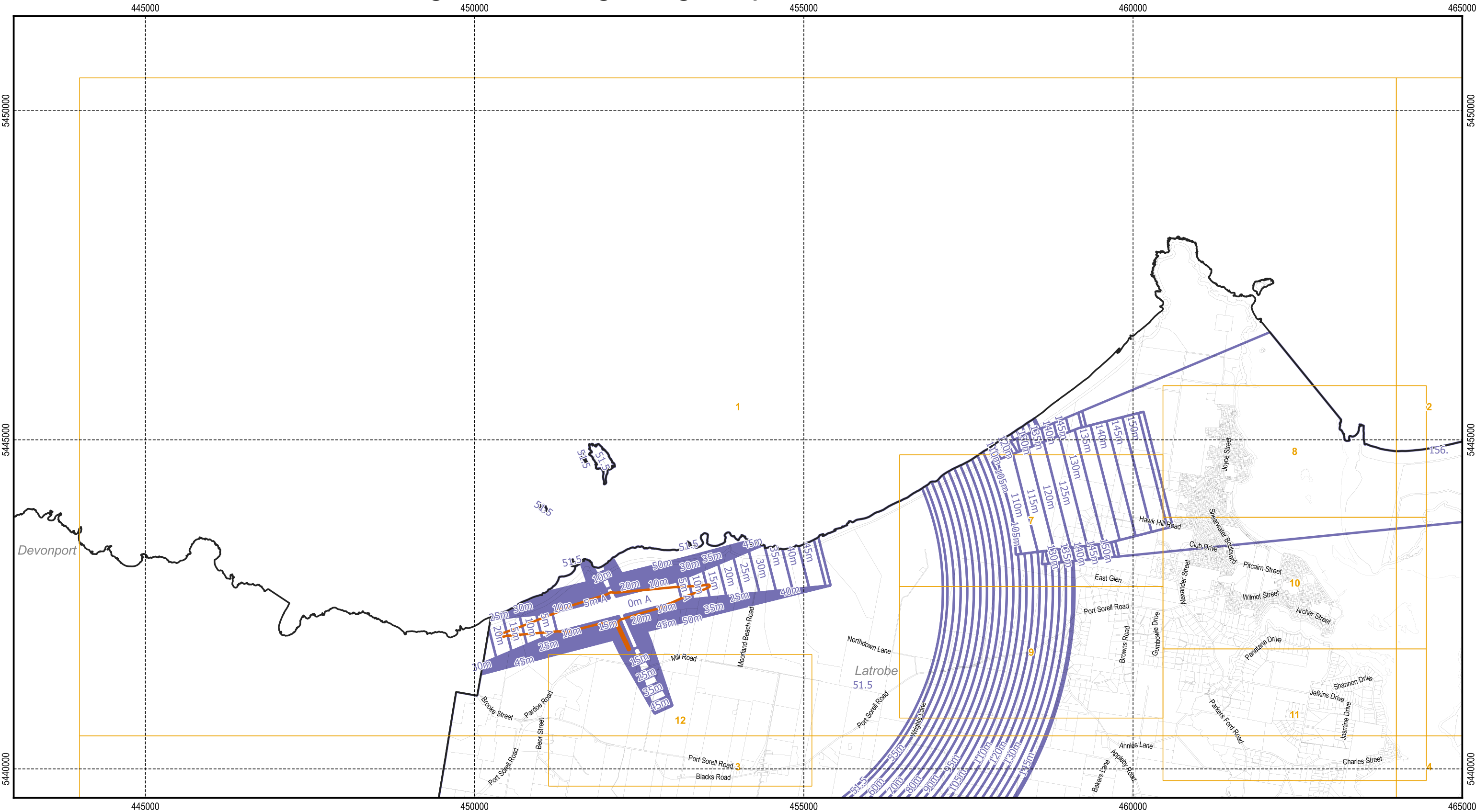





Tasmanian Planning Scheme - Safeguarding of Airports Code: Latrobe Local Provisions Schedule




Legend

 Airport noise exposure area

 Airport obstacle limitation area

 Cadastral parcels



N

Map 1 of 14


500

1,000


1,500

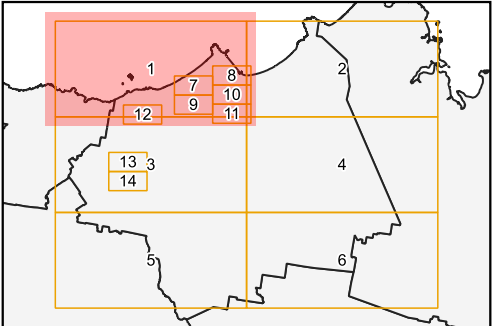
2,000

2,500 m

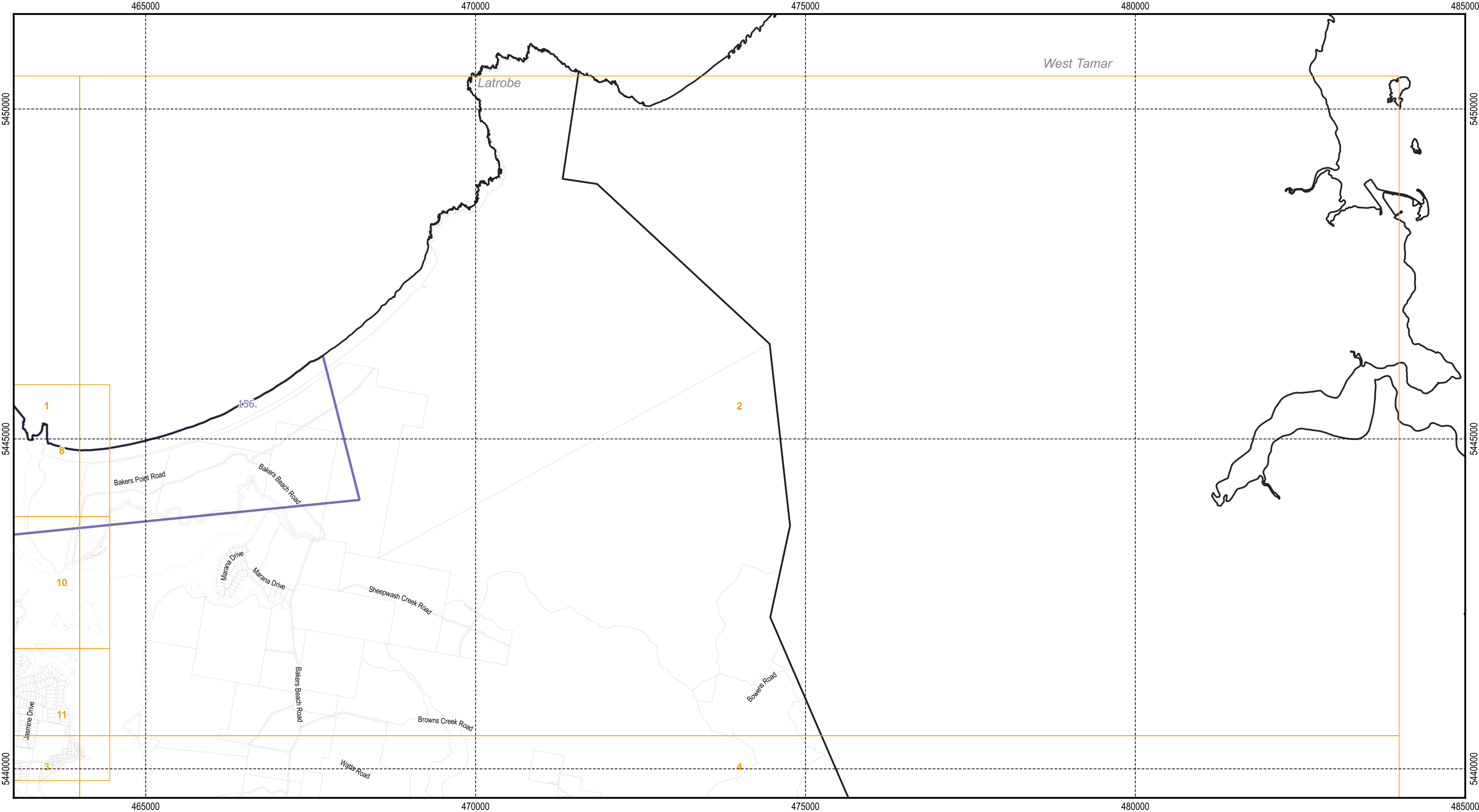


Scale: 1:55,000 when printed at A3
Coordinate system: GDA94 MGA Zone 55
Planning data from Latrobe Council
Base topographic data from the LIST © State of Tasmania
Print Date: 29/11/2021 Cadastre Date: 25/10/2021





Tasmanian Planning Scheme - Safeguarding of Airports Code: Latrobe Local Provisions Schedule



Legend

Airport noise exposure area

Airport obstacle limitation area

Cadastral parcels

N

Map 2 of 14

500 1,000 1,500 2,000 2,500 m

Scale: 1:55,000 when printed at A3

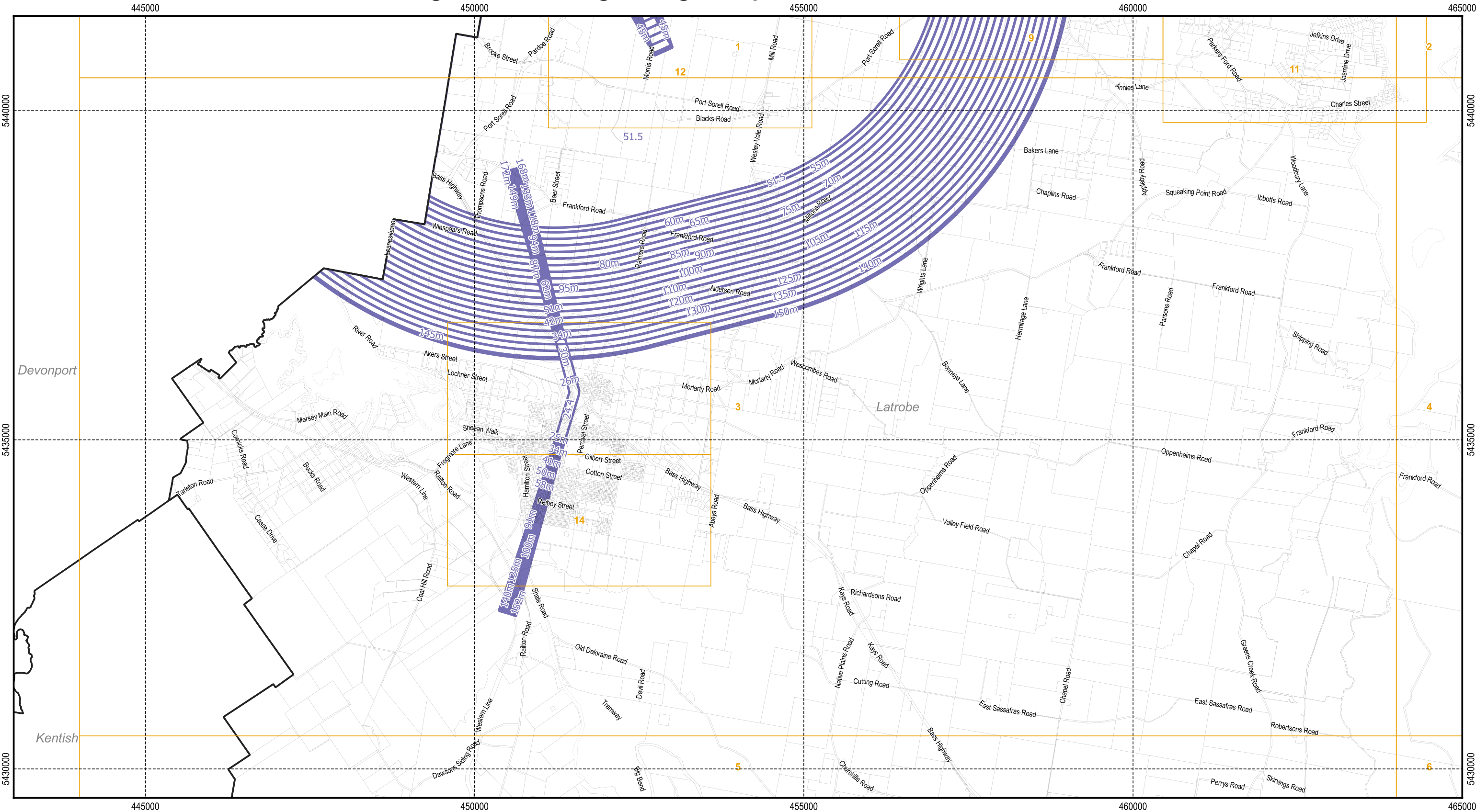
Coordinate system: GDA94 MGA Zone 55

Planning data from Latrobe Council

Base topographic data from the LIST © State of Tasmania

Print Date: 29/11/2021 Cadastre Date: 25/10/2021

Tasmanian Planning Scheme - Safeguarding of Airports Code: Latrobe Local Provisions Schedule



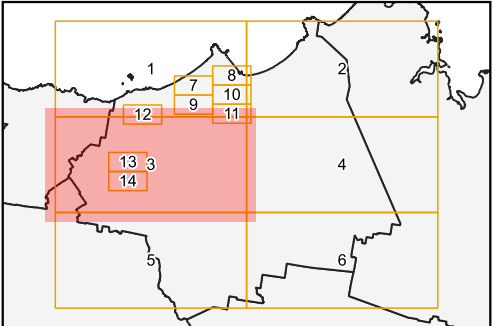
Legend

Airport noise exposure area
 Airport obstacle limitation area
 Cadastral parcels

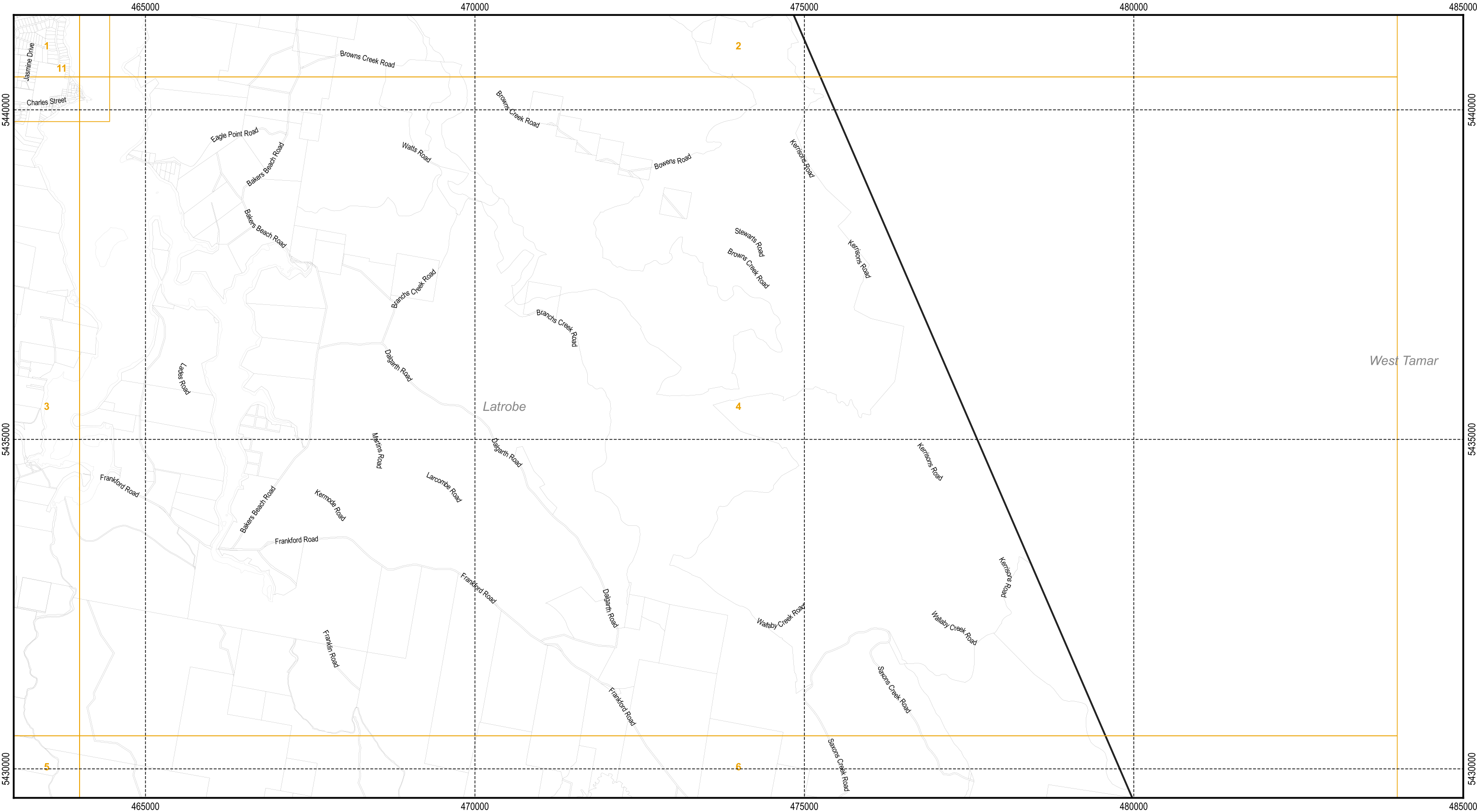
Map 3 of 14

500 1,000 1,500 2,000 2,500 m


Scale: 1:55,000 when printed at A3
 Coordinate system: GDA94 MGA Zone 55
 Planning data from Latrobe Council
 Base topographic data from the LIST © State of Tasmania
 Print Date: 29/11/2021 Cadastre Date: 25/10/2021





Tasmanian Planning Scheme - Safeguarding of Airports Code: Latrobe Local Provisions Schedule




Legend

 Airport noise exposure area

 Airport obstacle limitation area


 Cadastral parcels




N

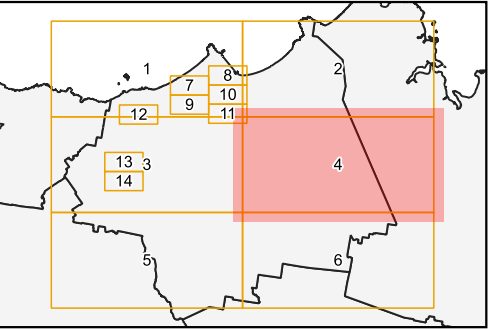
Map 4 of 14

500 1,000 1,500 2,000 2,500 m





Scale: 1:55,000 when printed at A3
Coordinate system: GDA94 MGA Zone 55
Planning data from Latrobe Council
Base topographic data from the LIST © State of Tasmania
Print Date: 29/11/2021 Cadastre Date: 25/10/2021



Tasmanian Planning Scheme - Safeguarding of Airports Code: Latrobe Local Provisions Schedule



Legend

Airport noise exposure area
 Airport obstacle limitation area
 Cadastral parcels

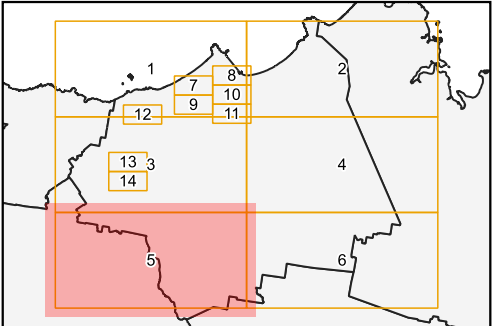
N

Map 5 of 14

500 1,000 1,500 2,000 2,500 m

Latrobe Council

Scale: 1:55,000 when printed at A3
 Coordinate system: GDA94 MGA Zone 55
 Planning data from Latrobe Council
 Base topographic data from the LIST © State of Tasmania
 Print Date: 29/11/2021 Cadastre Date: 25/10/2021



Tasmanian Planning Scheme - Safeguarding of Airports Code: Latrobe Local Provisions Schedule

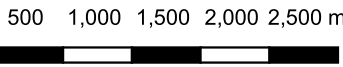


Legend

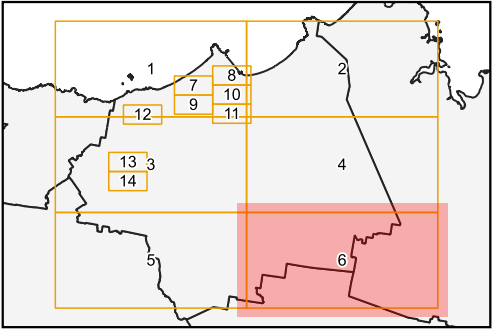
- Airport noise exposure area
- Airport obstacle limitation area
- Cadastral parcels



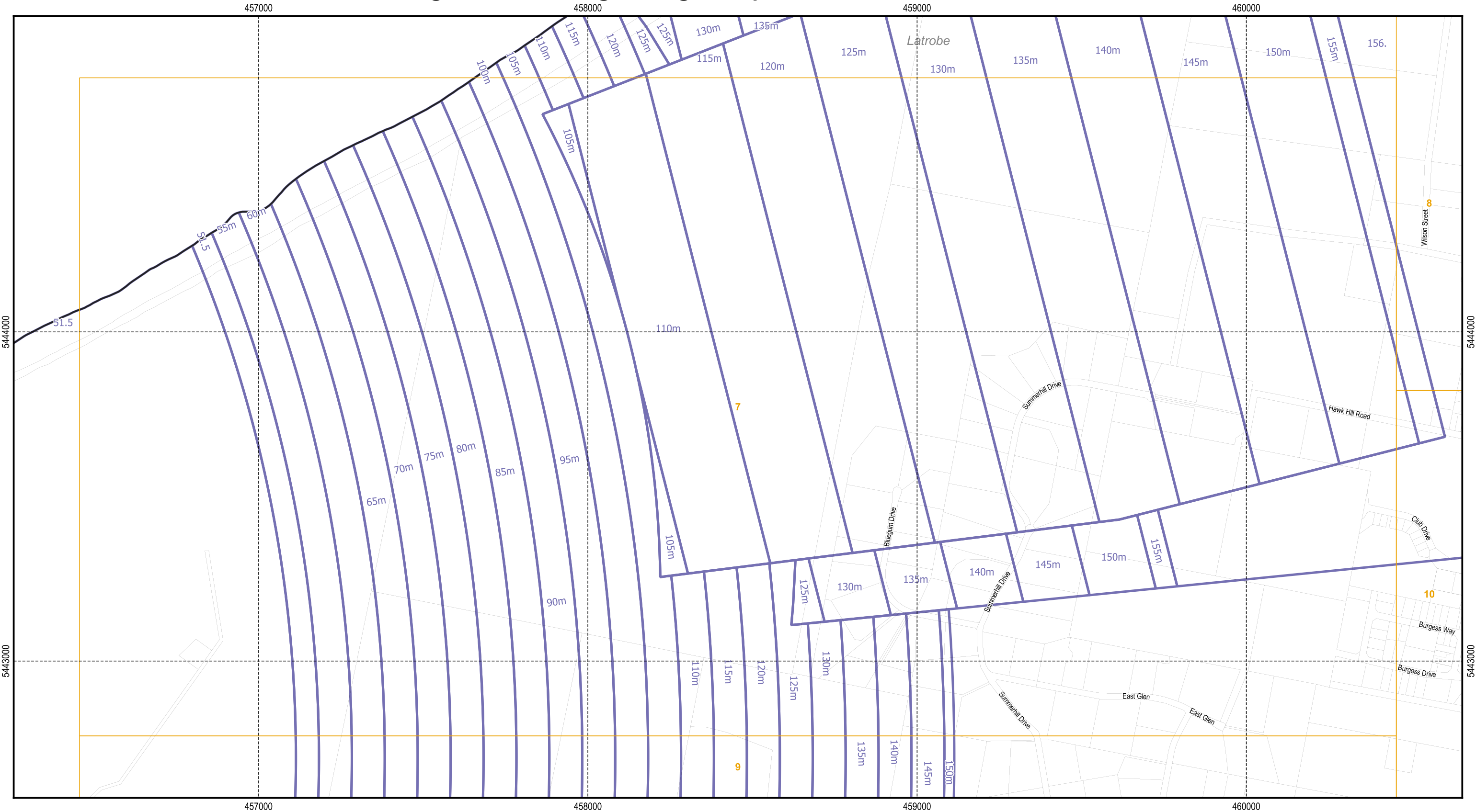
Map 6 of 14




Scale: 1:55,000 when printed at A3
Coordinate system: GDA94 MGA Zone 55
Planning data from Latrobe Council
Base topographic data from the LIST © State of Tasmania
Print Date: 29/11/2021 Cadastre Date: 25/10/2021





Tasmanian Planning Scheme - Safeguarding of Airports Code: Latrobe Local Provisions Schedule




Legend

 Airport noise exposure area


 Airport obstacle limitation area


 Cadastral parcels

N



Map 7 of 14





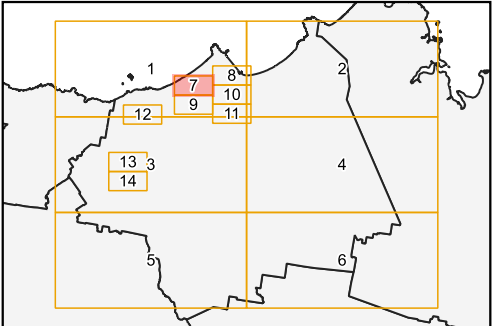
Scale: 1:11,000 when printed at A3

Coordinate system: GDA94 MGA Zone 55

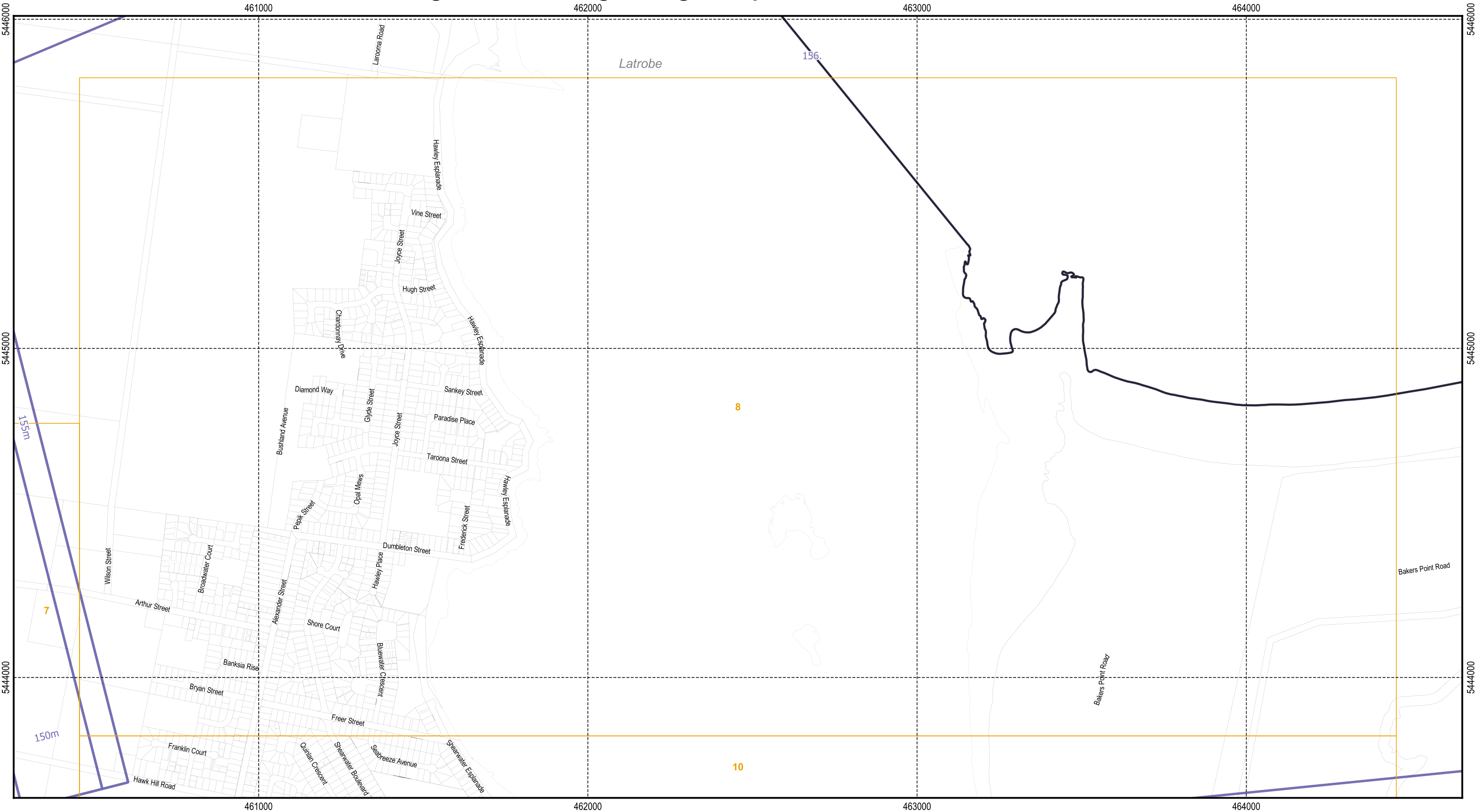
Planning data from Latrobe Council

Base topographic data from the LIST © State of Tasmania

Print Date: 29/11/2021 Cadastre Date: 25/10/2021



Tasmanian Planning Scheme - Safeguarding of Airports Code: Latrobe Local Provisions Schedule



Airport noise exposure area

Airport obstacle limitation area

Cadastral parcels

N

100

200

300

400

500 m

Map 8 of 14

Latrobe Council

Scale: 1:11,000 when printed at A3

Coordinate system: GDA94 MGA Zone 55

Planning data from Latrobe Council

Base topographic data from the LIST © State of Tasmania

Print Date: 29/11/2021 Cadastre Date: 25/10/2021

1

2

3

4

5

6

7

8

9

10

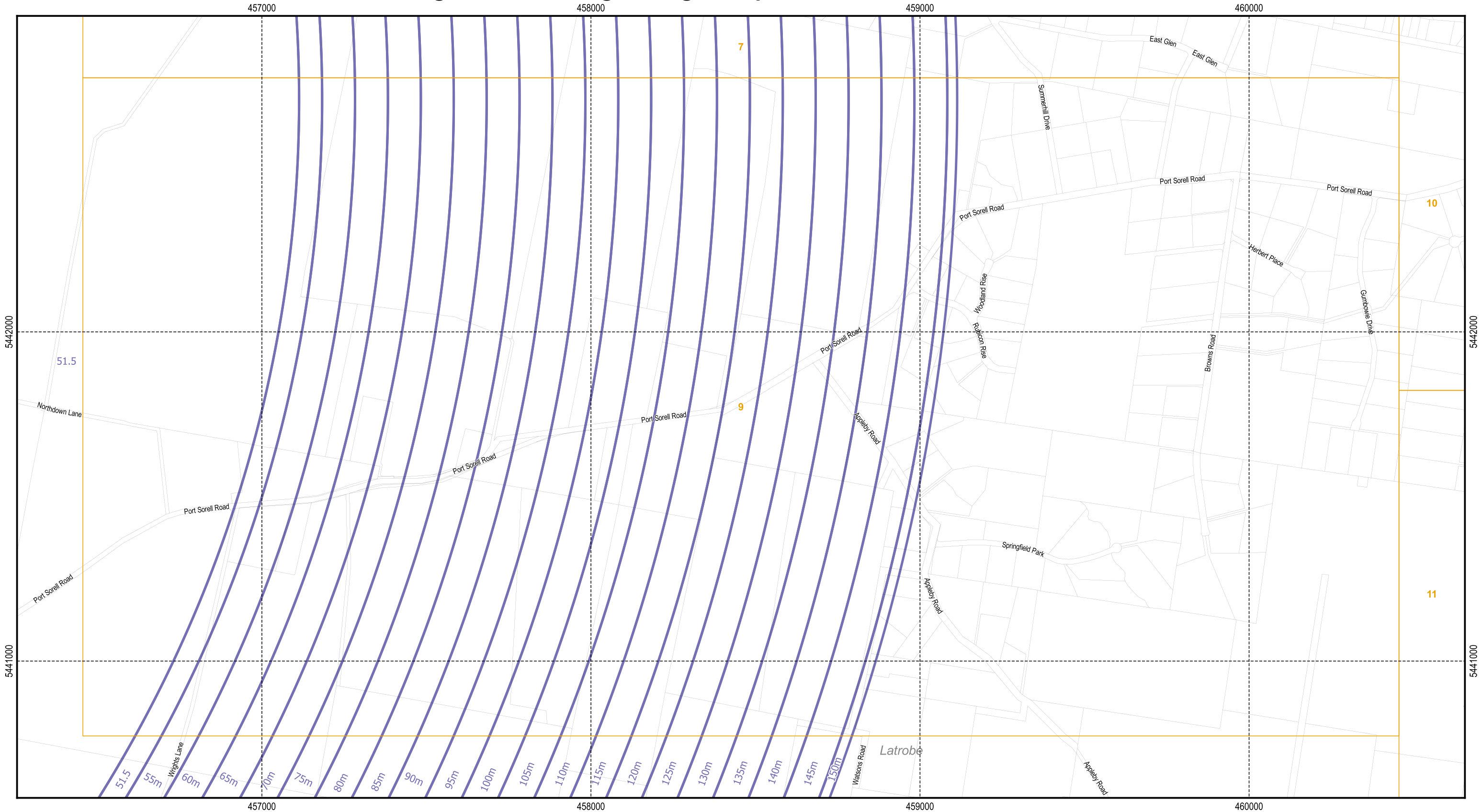
11

12




13

14

Tasmanian Planning Scheme - Safeguarding of Airports Code: Latrobe Local Provisions Schedule




Legend

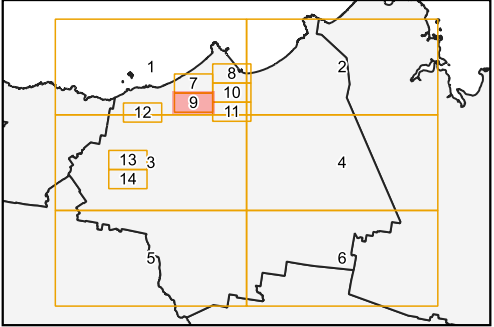
-  Airport noise exposure area  Airport obstacle limitation area  Cadastral parcels



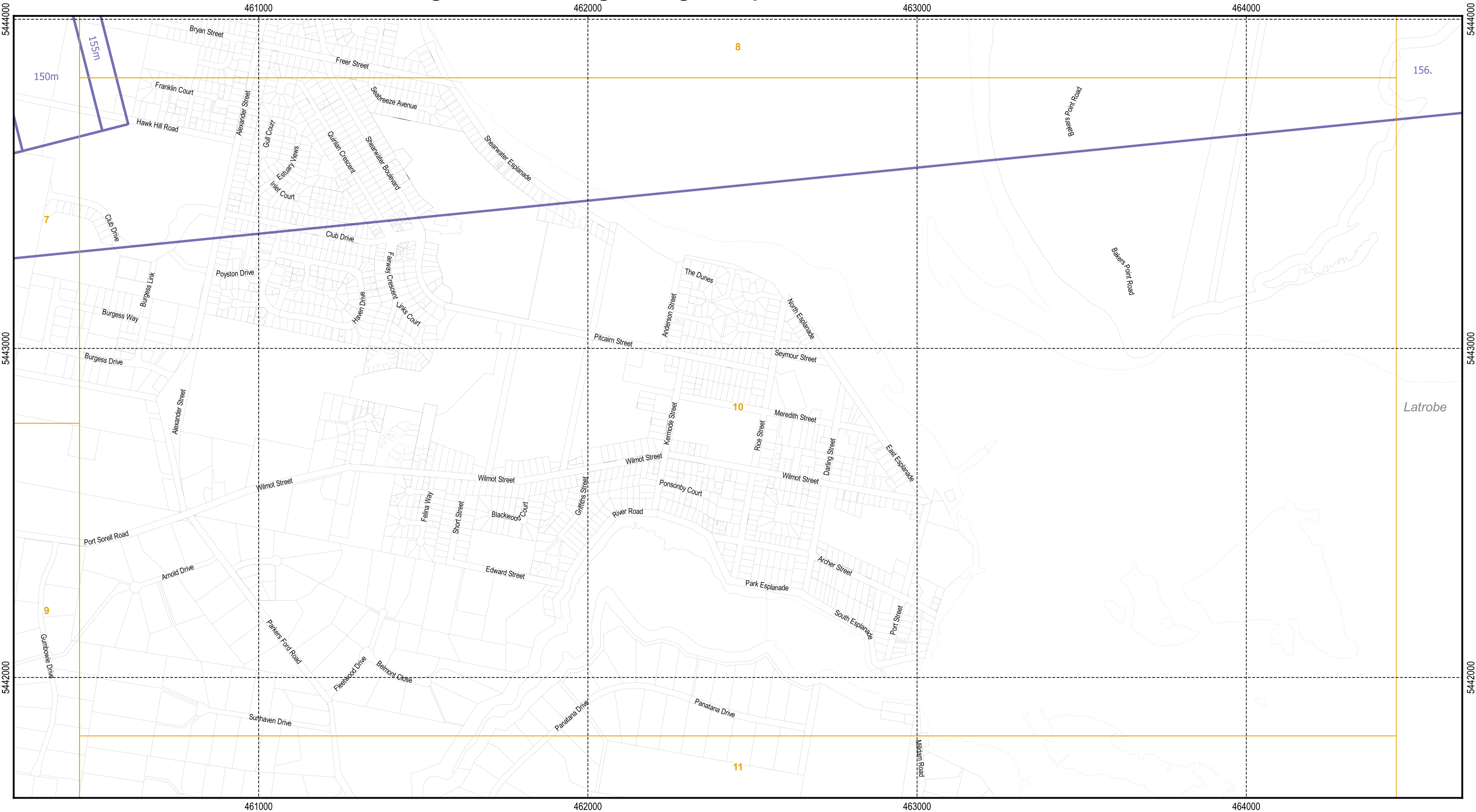
Map 9 of 14






Scale: 1:11,000 when printed at A3
Coordinate system: GDA94 MGA Zone 55
Planning data from Latrobe Council
Base topographic data from the LIST © State of Tasmania
Print Date: 29/11/2021 Cadastre Date: 25/10/2021



Tasmanian Planning Scheme - Safeguarding of Airports Code: Latrobe Local Provisions Schedule

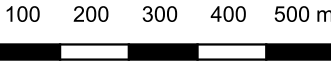


Legend

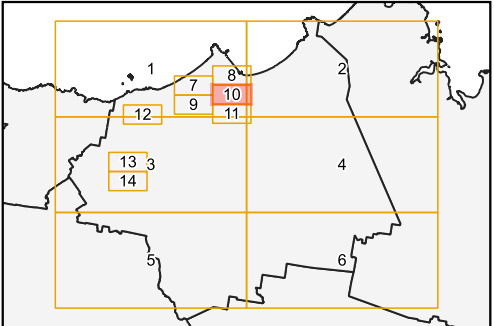
-  Airport noise exposure area  Airport obstacle limitation area  Cadastral parcels



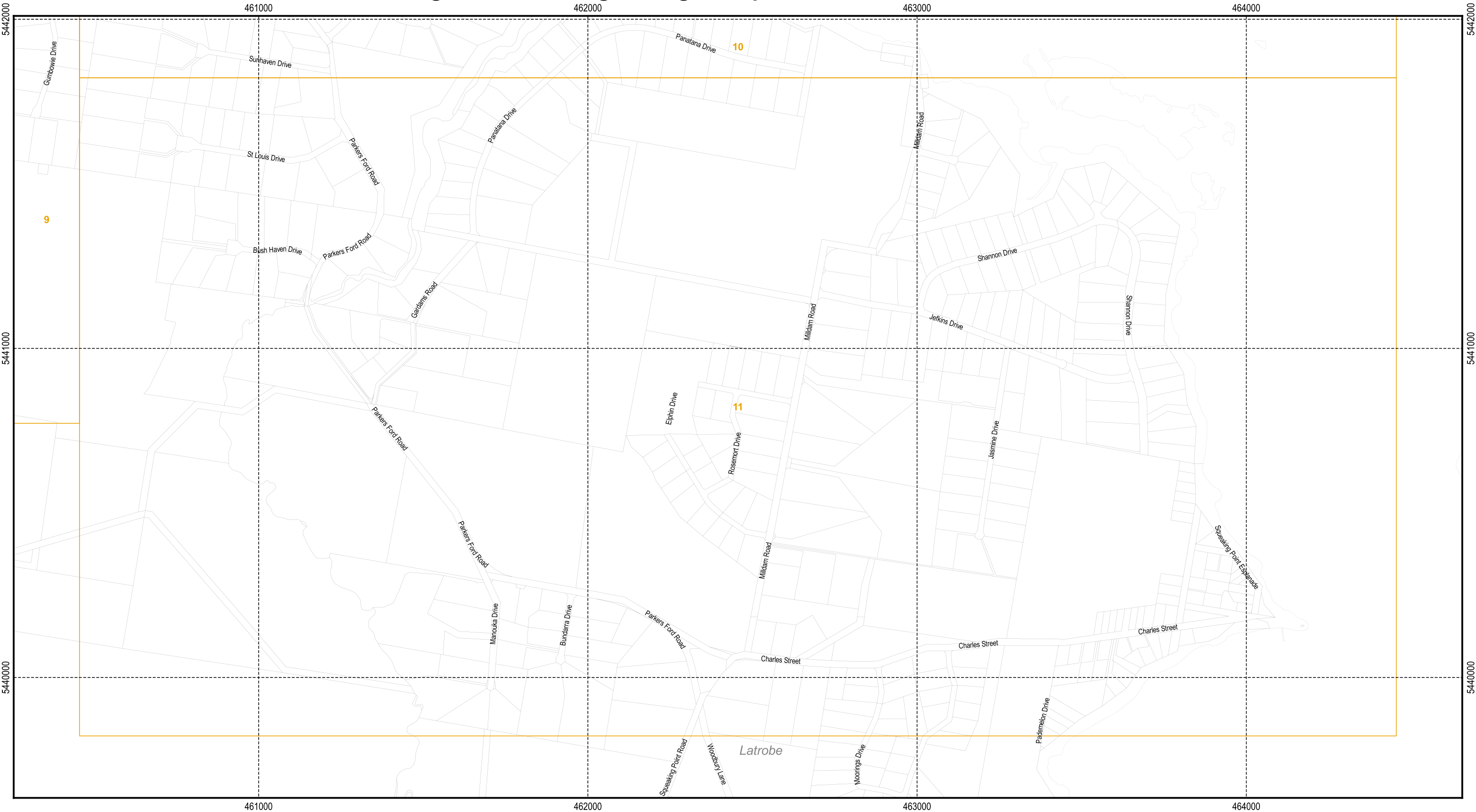
Map 10 of 14






Scale: 1:11,000 when printed at A3
Coordinate system: GDA94 MGA Zone 55
Planning data from Latrobe Council
Base topographic data from the LIST © State of Tasmania
Print Date: 29/11/2021 Cadastre Date: 25/10/2021



Tasmanian Planning Scheme - Safeguarding of Airports Code: Latrobe Local Provisions Schedule



Legend

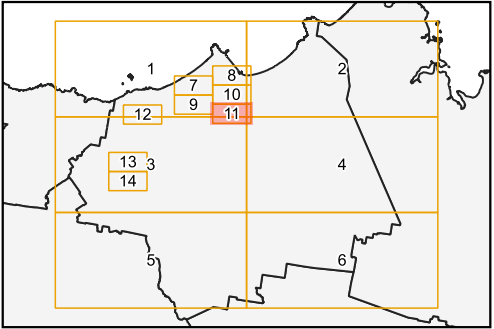
-  Airport noise exposure area  Airport obstacle limitation area  Cadastral parcels



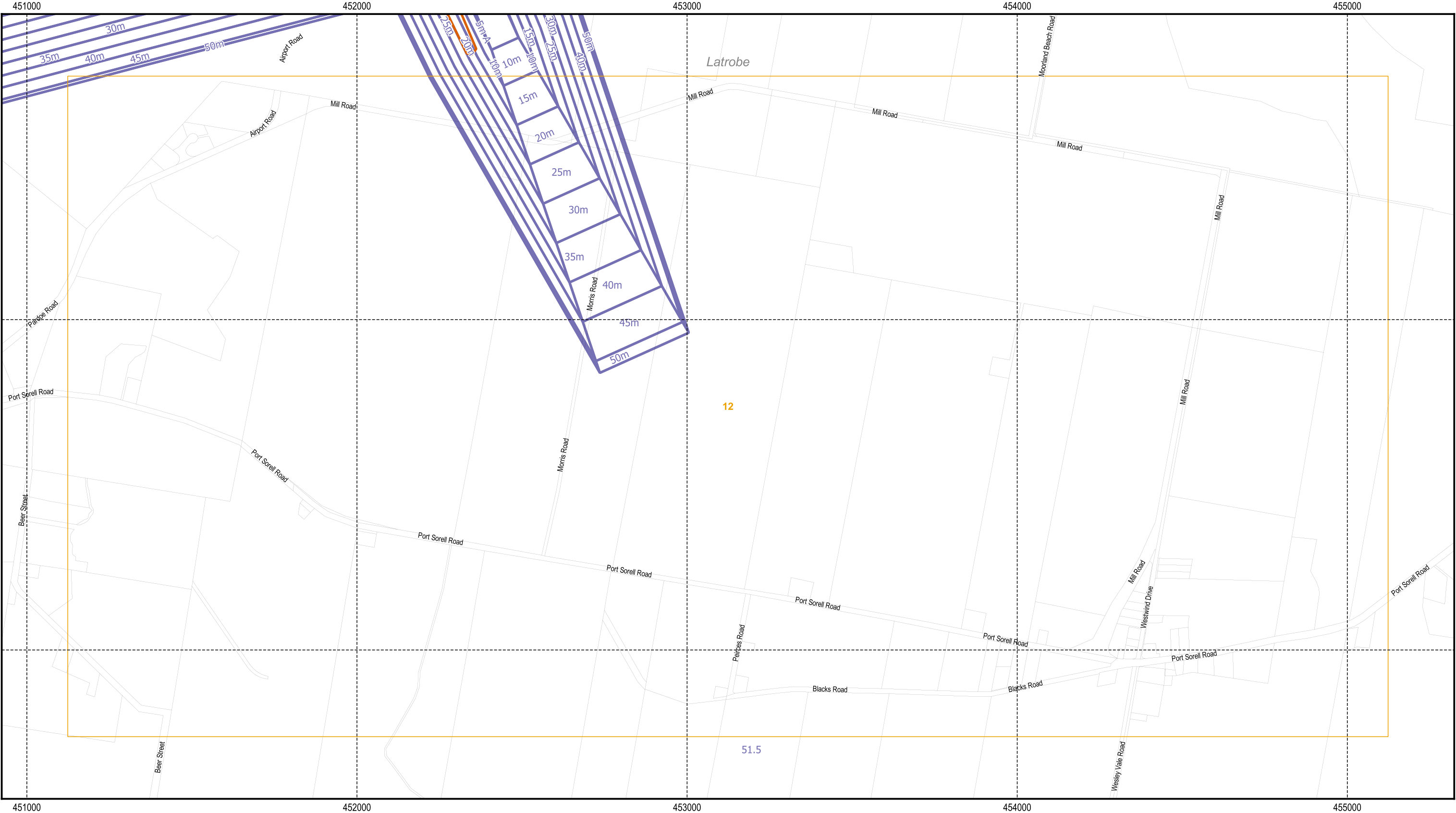
Map 11 of 14



Scale: 1:11,000 when printed at A3
Coordinate system: GDA94 MGA Zone 55
Planning data from Latrobe Council
Base topographic data from the LIST © State of Tasmania
Print Date: 29/11/2021 Cadastre Date: 25/10/2021



Tasmanian Planning Scheme - Safeguarding of Airports Code: Latrobe Local Provisions Schedule



Legend

Airport noise exposure area

Airport obstacle limitation area

Cadastral parcels

N

100200300400500 m

Latrobe Council

Scale: 1:11,000 when printed at A3

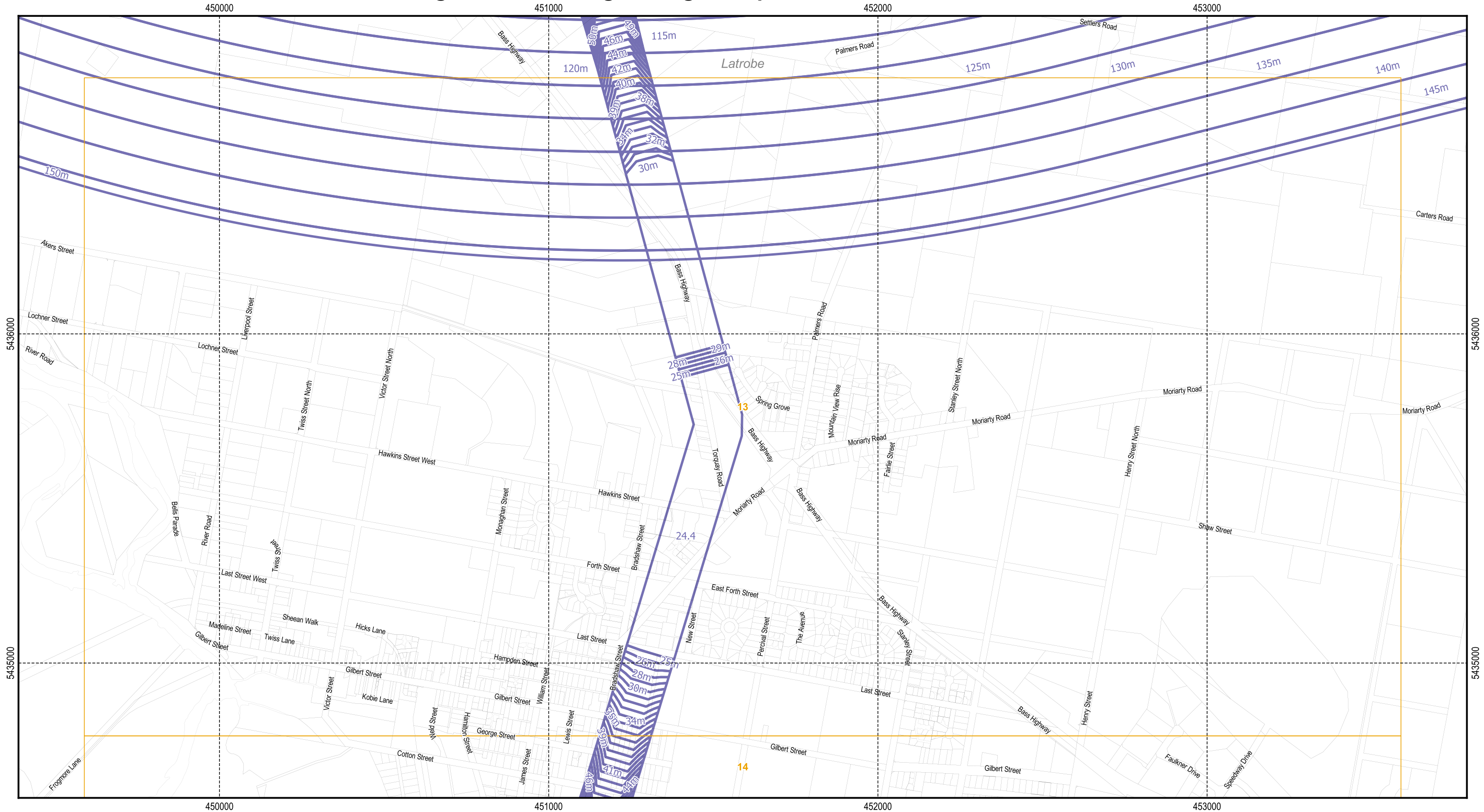
Coordinate system: GDA94 MGA Zone 55

Planning data from Latrobe Council

Base topographic data from the LIST © State of Tasmania

Print Date: 29/11/2021 Cadastre Date: 25/10/2021

Tasmanian Planning Scheme - Safeguarding of Airports Code: Latrobe Local Provisions Schedule



Legend

- Airport noise exposure area
- Airport obstacle limitation area
- Cadastral parcels

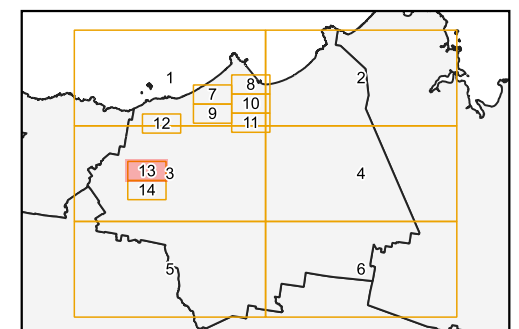


Map 13 of 14

100 200 300 400 500 m



Scale: 1:11,000 when printed at A3
 Coordinate system: GDA94 MGA Zone 55
 Planning data from Latrobe Council
 Base topographic data from the LIST © State of Tasmania
 Print Date: 29/11/2021 Cadastre Date: 25/10/2021



Tasmanian Planning Scheme - Safeguarding of Airports Code: Latrobe Local Provisions Schedule

