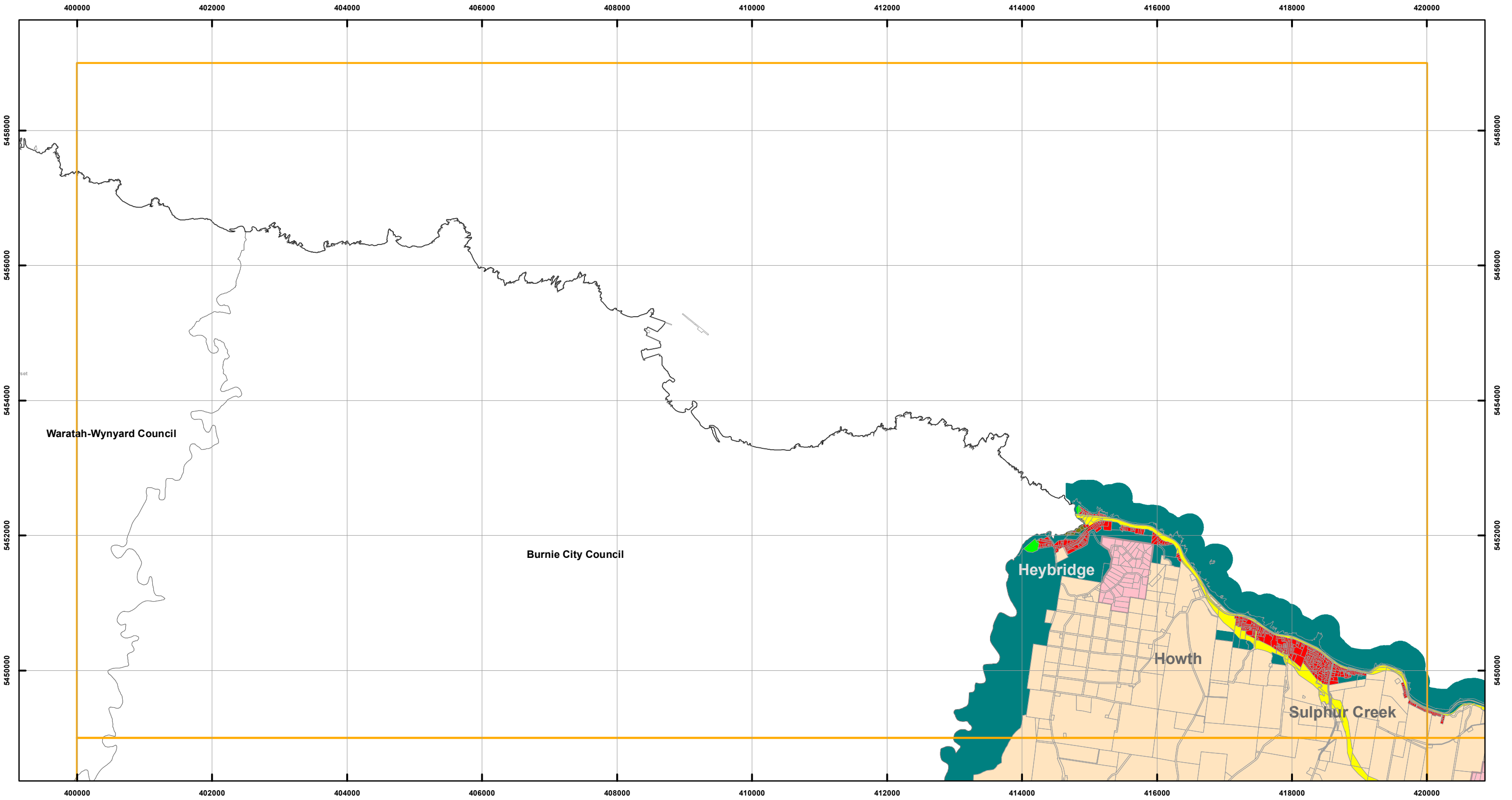


CENTRAL COAST INTERIM PLANNING SCHEME - 2013 - ZONING

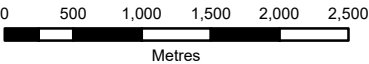


Zones

General Residential	Urban Mixed Use	Local Business	General Industrial	Major Tourism
Inner Residential	Village	General Business	Rural Resource	Port and Marine
Low Density Residential	Community Purpose	Central Business	Significant Agricultural	Particular Purpose
Rural Living	Recreation	Commercial	Utilities	Parcels
Environmental Living	Open Space	Light Industrial	Environmental Management	



Map 1 of 21



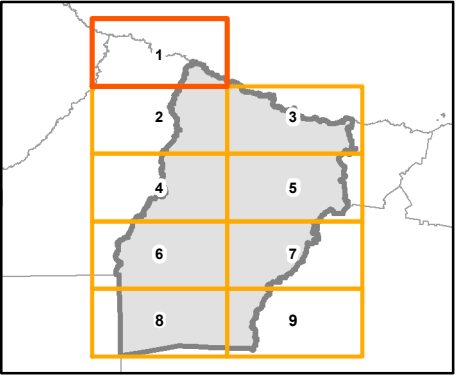
Coordinate System: GDA 94 MGA Zone 55

Date of cadastre: 01/11/2021

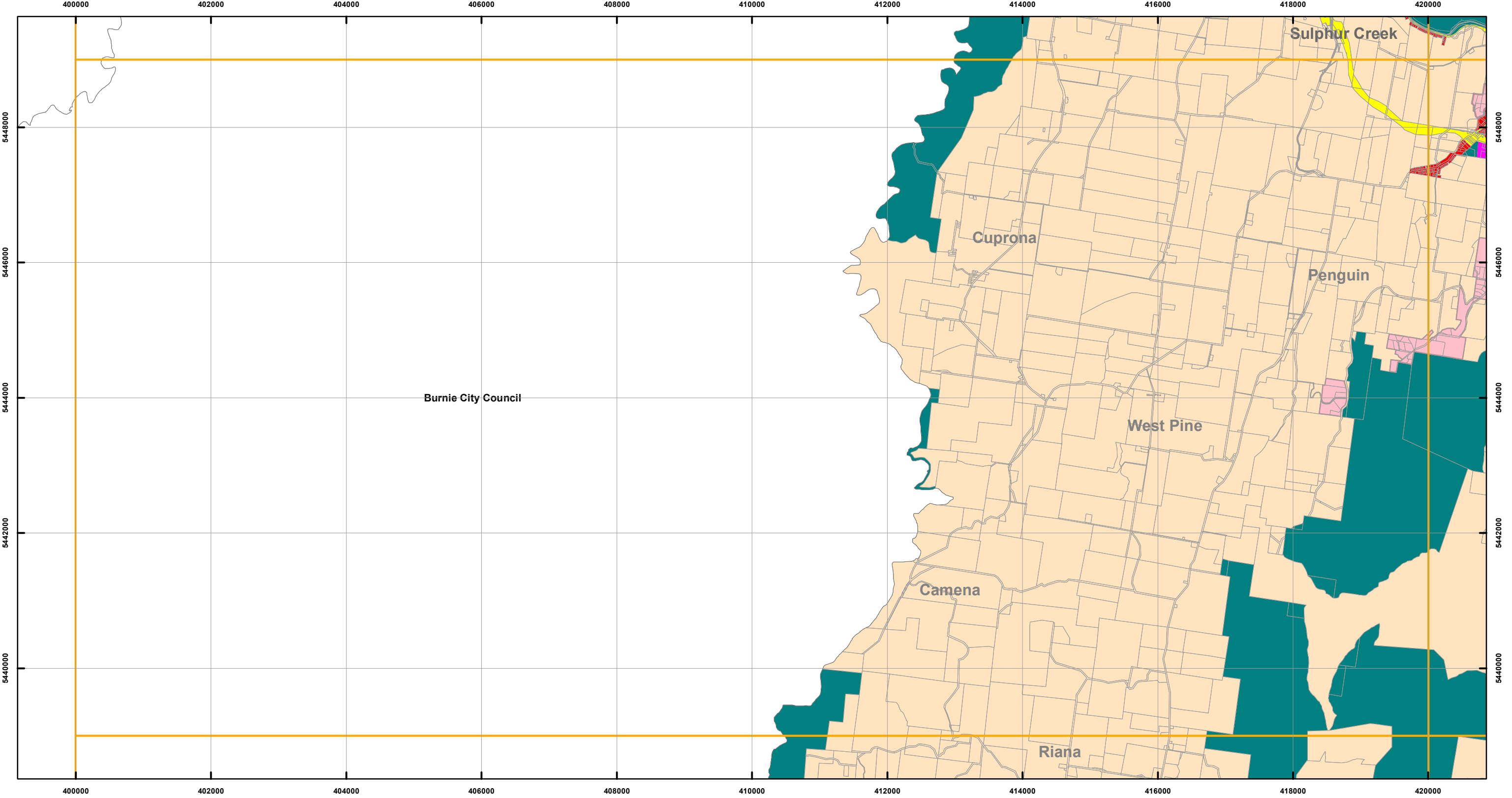
Zoning data from Central Coast Council  
As amended at 21/04/2021  
Topographic data from the LIST © State of Tasmania

Print Date: 2/11/2021

LOCATION MAP



CENTRAL COAST INTERIM PLANNING SCHEME - 2013 - ZONING




Zones

General Residential	Urban Mixed Use	Local Business	General Industrial	Major Tourism
Inner Residential	Village	General Business	Rural Resource	Port and Marine
Low Density Residential	Community Purpose	Central Business	Significant Agricultural	Particular Purpose
Rural Living	Recreation	Commercial	Utilities	Parcels
Environmental Living	Open Space	Light Industrial	Environmental Management	



Map 2 of 21



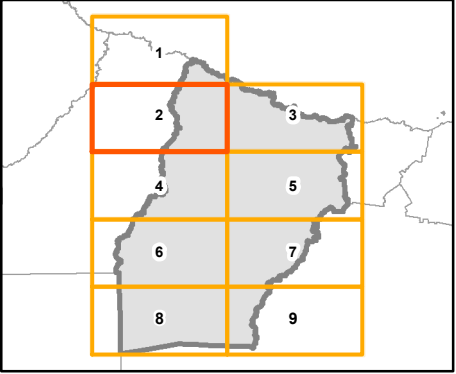
Coordinate System: GDA 94 MGA Zone 55

Date of cadastre: 01/11/2021

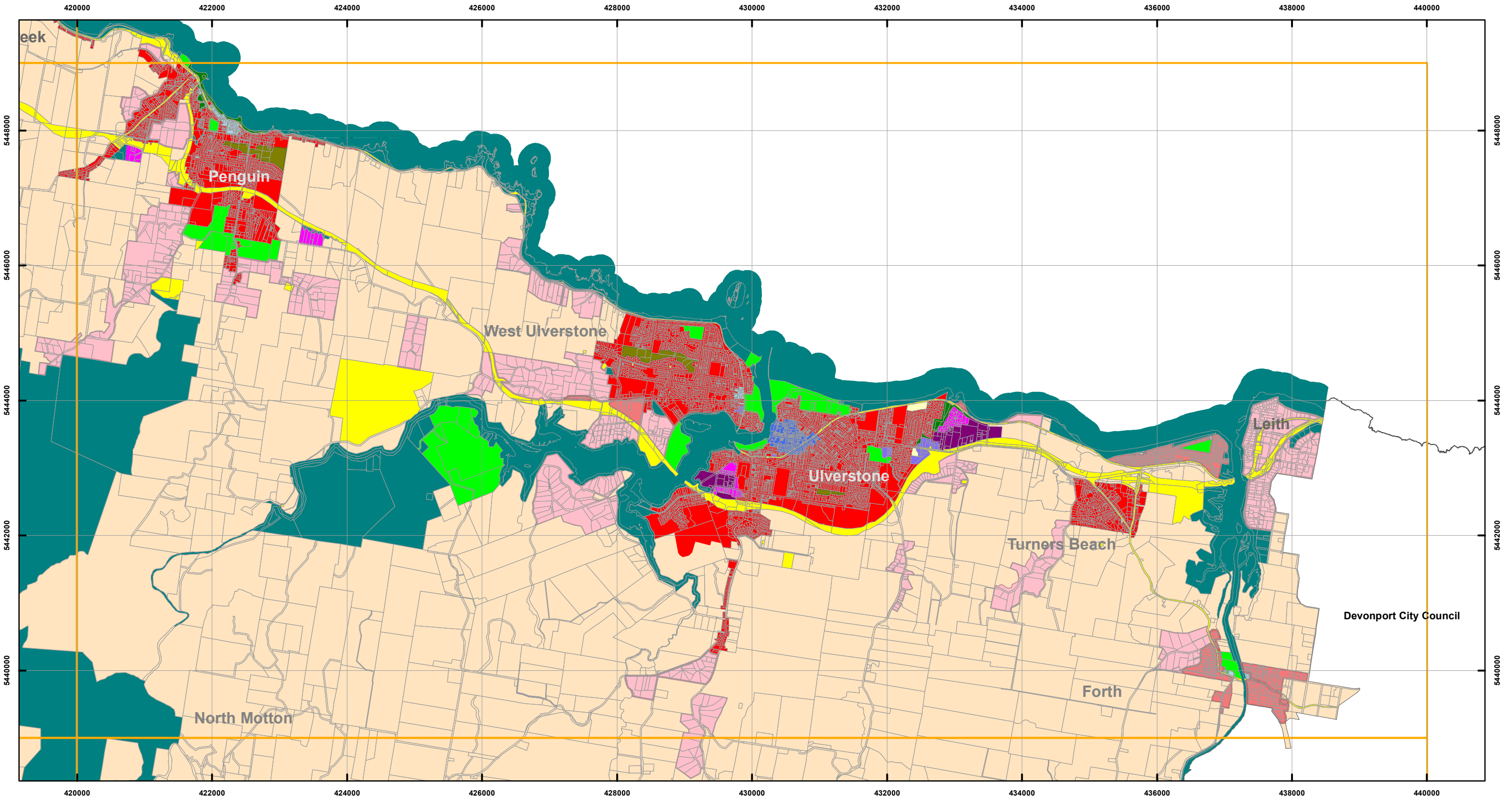
Zoning data from Central Coast Council  
As amended at 21/04/2021  
Topographic data from the LIST © State of Tasmania

Print Date: 2/11/2021

LOCATION MAP



CENTRAL COAST INTERIM PLANNING SCHEME - 2013 - ZONING

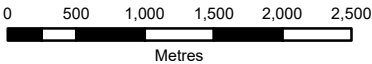


Zones

General Residential	Urban Mixed Use	Local Business	General Industrial	Major Tourism
Inner Residential	Village	General Business	Rural Resource	Port and Marine
Low Density Residential	Community Purpose	Central Business	Significant Agricultural	Particular Purpose
Rural Living	Recreation	Commercial	Utilities	Parcels
Environmental Living	Open Space	Light Industrial	Environmental Management	



Map 3 of 21



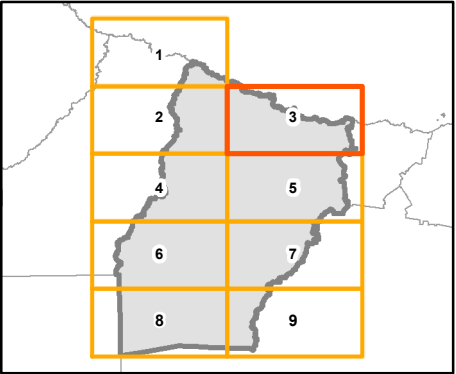
Coordinate System: GDA 94 MGA Zone 55

Date of cadastre: 01/11/2021

Zoning data from Central Coast Council  
As amended at 21/04/2021  
Topographic data from the LIST © State of Tasmania

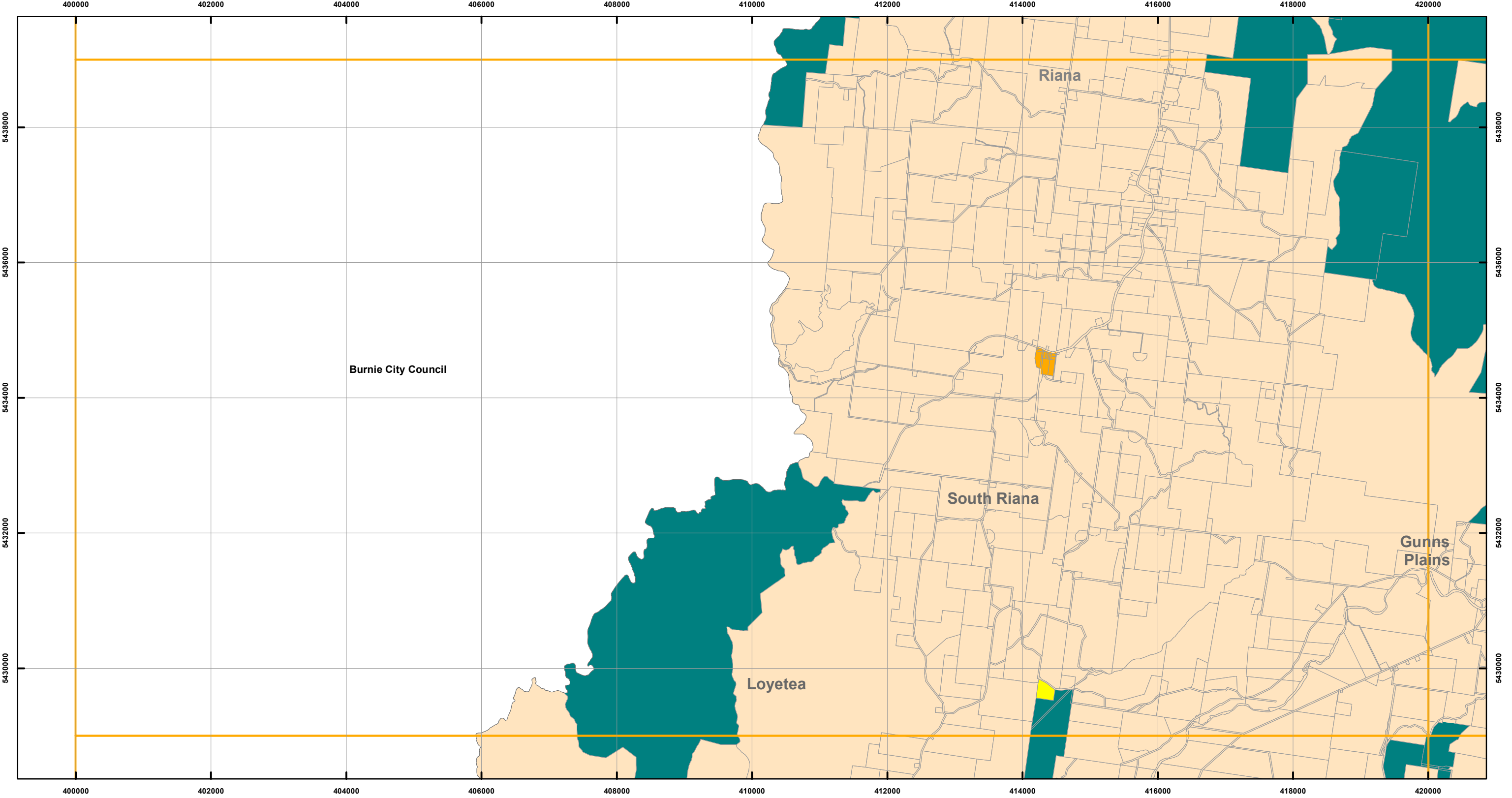
Print Date: 2/11/2021

LOCATION MAP





CENTRAL COAST INTERIM PLANNING SCHEME - 2013 - ZONING

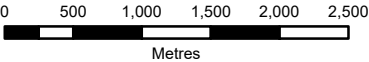


Zones

General Residential	Urban Mixed Use	Local Business	General Industrial	Major Tourism
Inner Residential	Village	General Business	Rural Resource	Port and Marine
Low Density Residential	Community Purpose	Central Business	Significant Agricultural	Particular Purpose
Rural Living	Recreation	Commercial	Utilities	Parcels
Environmental Living	Open Space	Light Industrial	Environmental Management	



Map 4 of 21



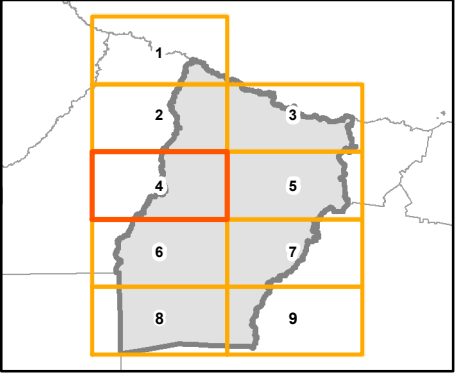
Coordinate System: GDA 94 MGA Zone 55

Date of cadastre: 01/11/2021

Zoning data from Central Coast Council  
As amended at 21/04/2021  
Topographic data from the LIST © State of Tasmania

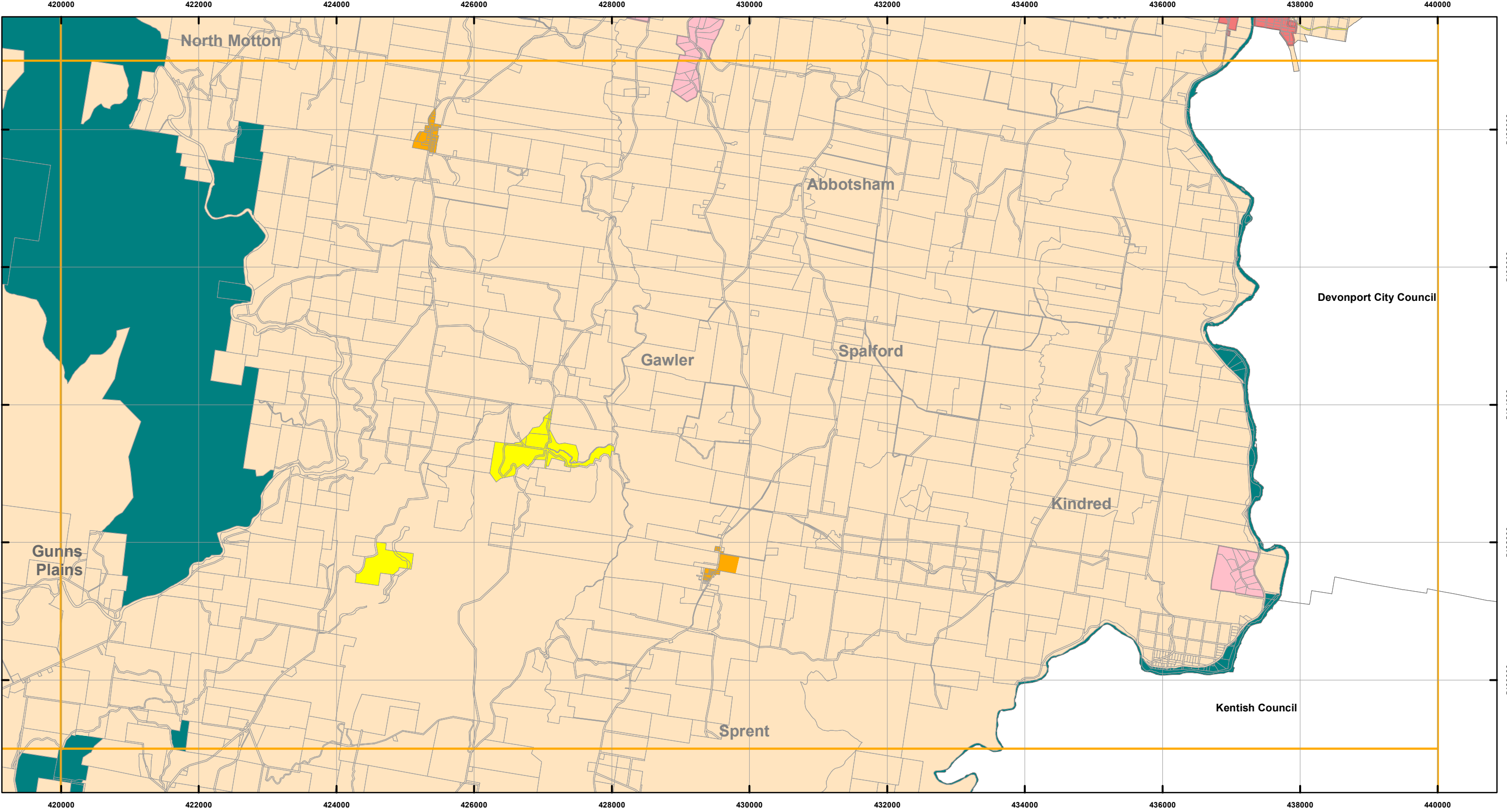
Print Date: 2/11/2021

LOCATION MAP





CENTRAL COAST INTERIM PLANNING SCHEME - 2013 - ZONING

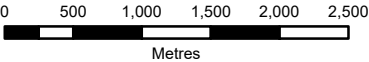


Zones

<div></div> General Residential	<div></div> Urban Mixed Use	<div></div> Local Business	<div></div> General Industrial	<div></div> Major Tourism
<div></div> Inner Residential	<div></div> Village	<div></div> General Business	<div></div> Rural Resource	<div></div> Port and Marine
<div></div> Low Density Residential	<div></div> Community Purpose	<div></div> Central Business	<div></div> Significant Agricultural	<div></div> Particular Purpose
<div></div> Rural Living	<div></div> Recreation	<div></div> Commercial	<div></div> Utilities	<div></div> Parcels
<div></div> Environmental Living	<div></div> Open Space	<div></div> Light Industrial	<div></div> Environmental Management	



Map 5 of 21



Coordinate System: GDA 94 MGA Zone 55

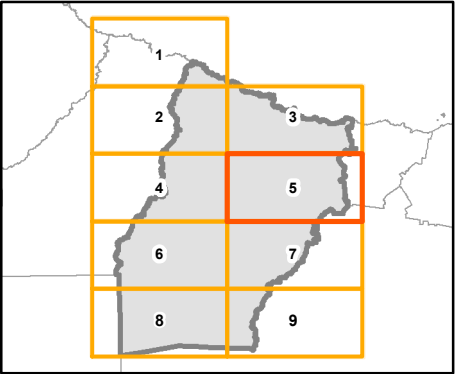
Date of cadastre: 01/11/2021

Zoning data from Central Coast Council  
As amended at 21/04/2021

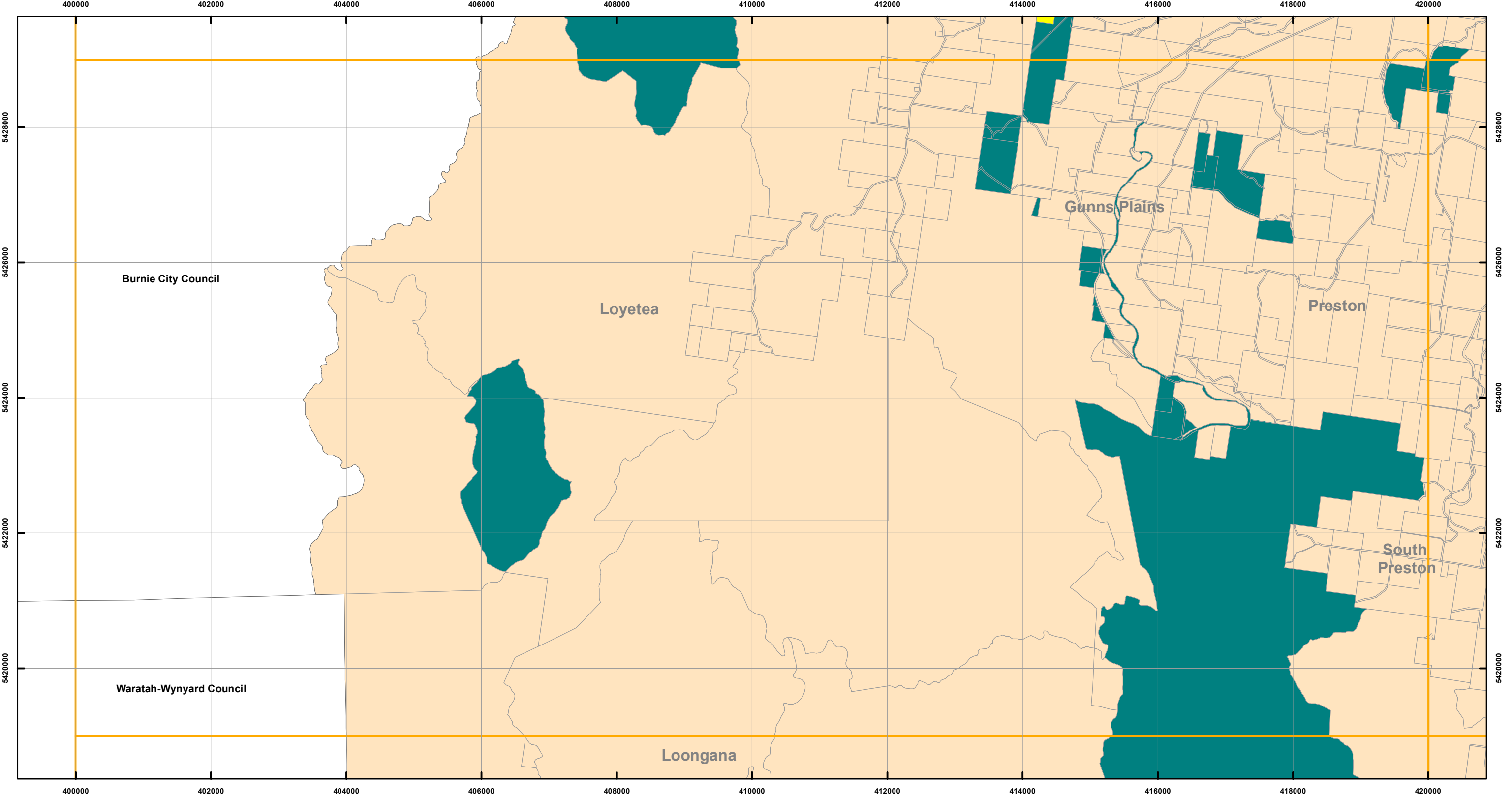
Topographic data from the LIST © State of Tasmania

Print Date: 2/11/2021

LOCATION MAP



CENTRAL COAST INTERIM PLANNING SCHEME - 2013 - ZONING




Zones

General Residential	Urban Mixed Use	Local Business	General Industrial	Major Tourism
Inner Residential	Village	General Business	Rural Resource	Port and Marine
Low Density Residential	Community Purpose	Central Business	Significant Agricultural	Particular Purpose
Rural Living	Recreation	Commercial	Utilities	Parcels
Environmental Living	Open Space	Light Industrial	Environmental Management	



Map 6 of 21



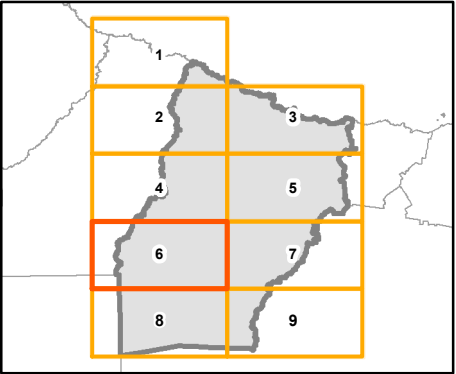
Coordinate System: GDA 94 MGA Zone 55

Date of cadastre: 01/11/2021

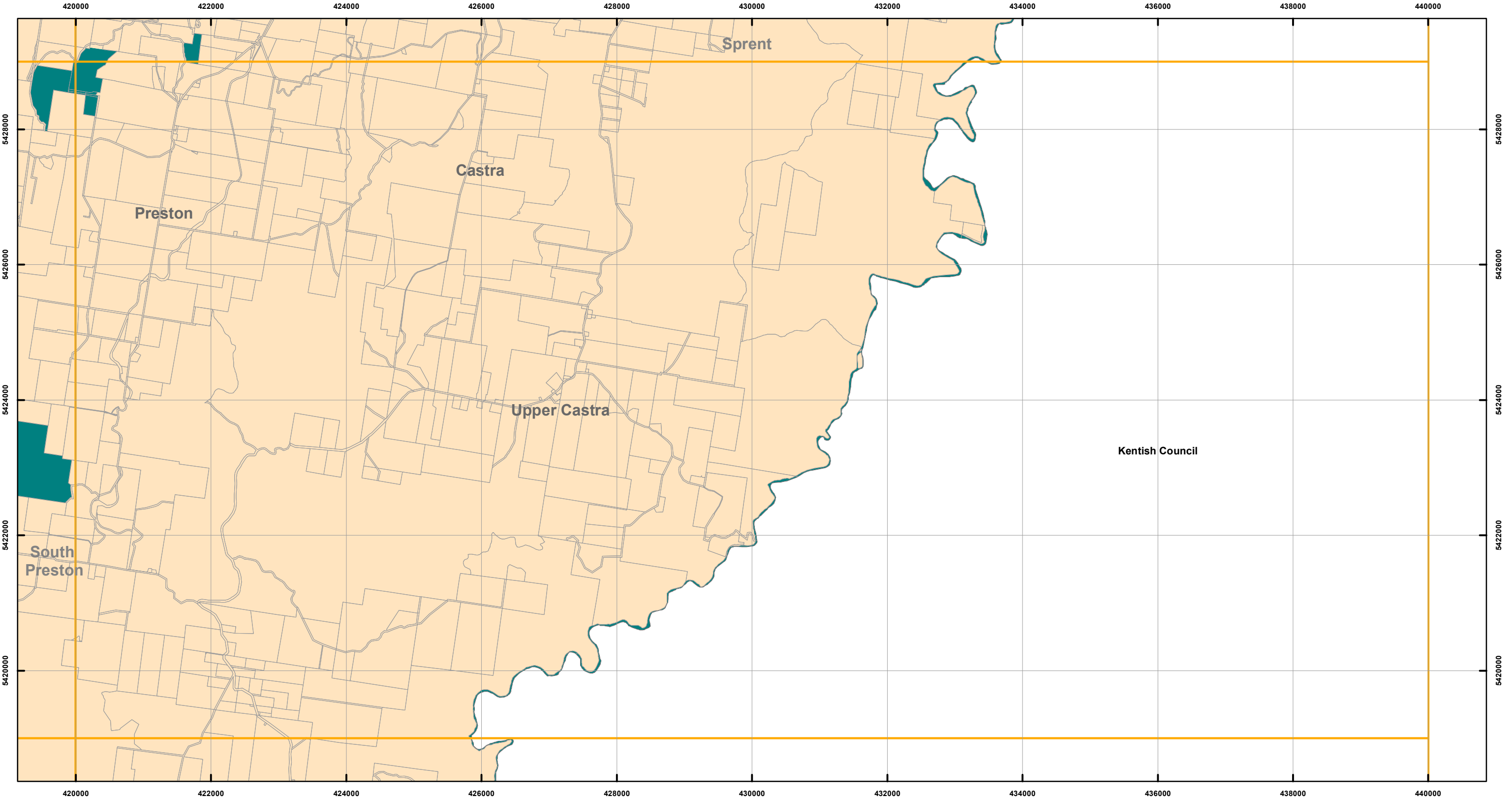
Zoning data from Central Coast Council  
As amended at 21/04/2021  
Topographic data from the LIST © State of Tasmania

Print Date: 2/11/2021

LOCATION MAP



CENTRAL COAST INTERIM PLANNING SCHEME - 2013 - ZONING




Zones

<div></div> General Residential	<div></div> Urban Mixed Use	<div></div> Local Business	<div></div> General Industrial	<div></div> Major Tourism
<div></div> Inner Residential	<div></div> Village	<div></div> General Business	<div></div> Rural Resource	<div></div> Port and Marine
<div></div> Low Density Residential	<div></div> Community Purpose	<div></div> Central Business	<div></div> Significant Agricultural	<div></div> Particular Purpose
<div></div> Rural Living	<div></div> Recreation	<div></div> Commercial	<div></div> Utilities	<div></div> Parcels
<div></div> Environmental Living	<div></div> Open Space	<div></div> Light Industrial	<div></div> Environmental Management	



Map 7 of 21



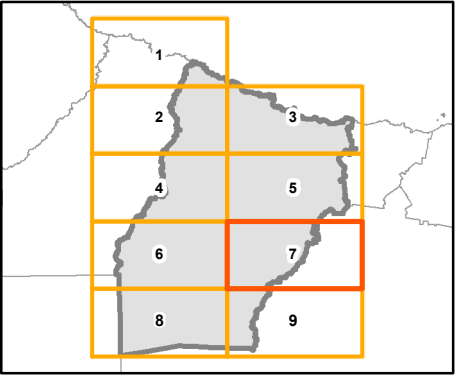
Coordinate System: GDA 94 MGA Zone 55

Date of cadastre: 01/11/2021

Zoning data from Central Coast Council  
As amended at 21/04/2021  
Topographic data from the LIST © State of Tasmania

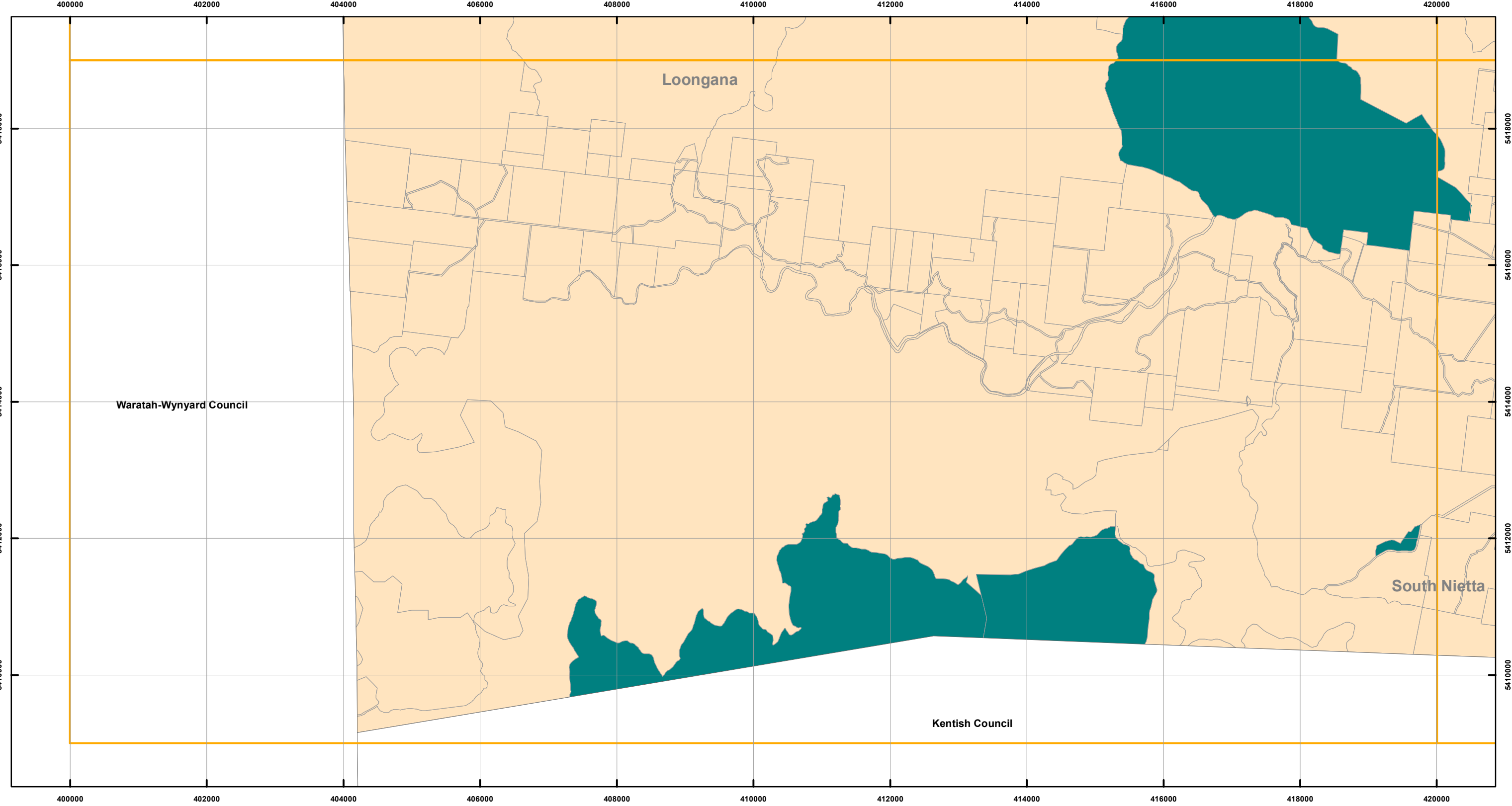
Print Date: 2/11/2021

LOCATION MAP





CENTRAL COAST INTERIM PLANNING SCHEME - 2013 - ZONING




Zones

General Residential	Urban Mixed Use	Local Business	General Industrial	Major Tourism
Inner Residential	Village	General Business	Rural Resource	Port and Marine
Low Density Residential	Community Purpose	Central Business	Significant Agricultural	Particular Purpose
Rural Living	Recreation	Commercial	Utilities	Parcels
Environmental Living	Open Space	Light Industrial	Environmental Management	



Map 8 of 21



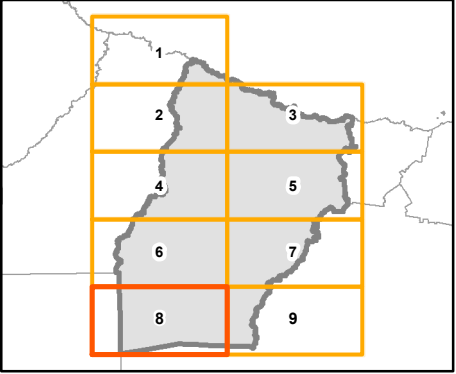
Coordinate System: GDA 94 MGA Zone 55

Date of cadastre: 01/11/2021

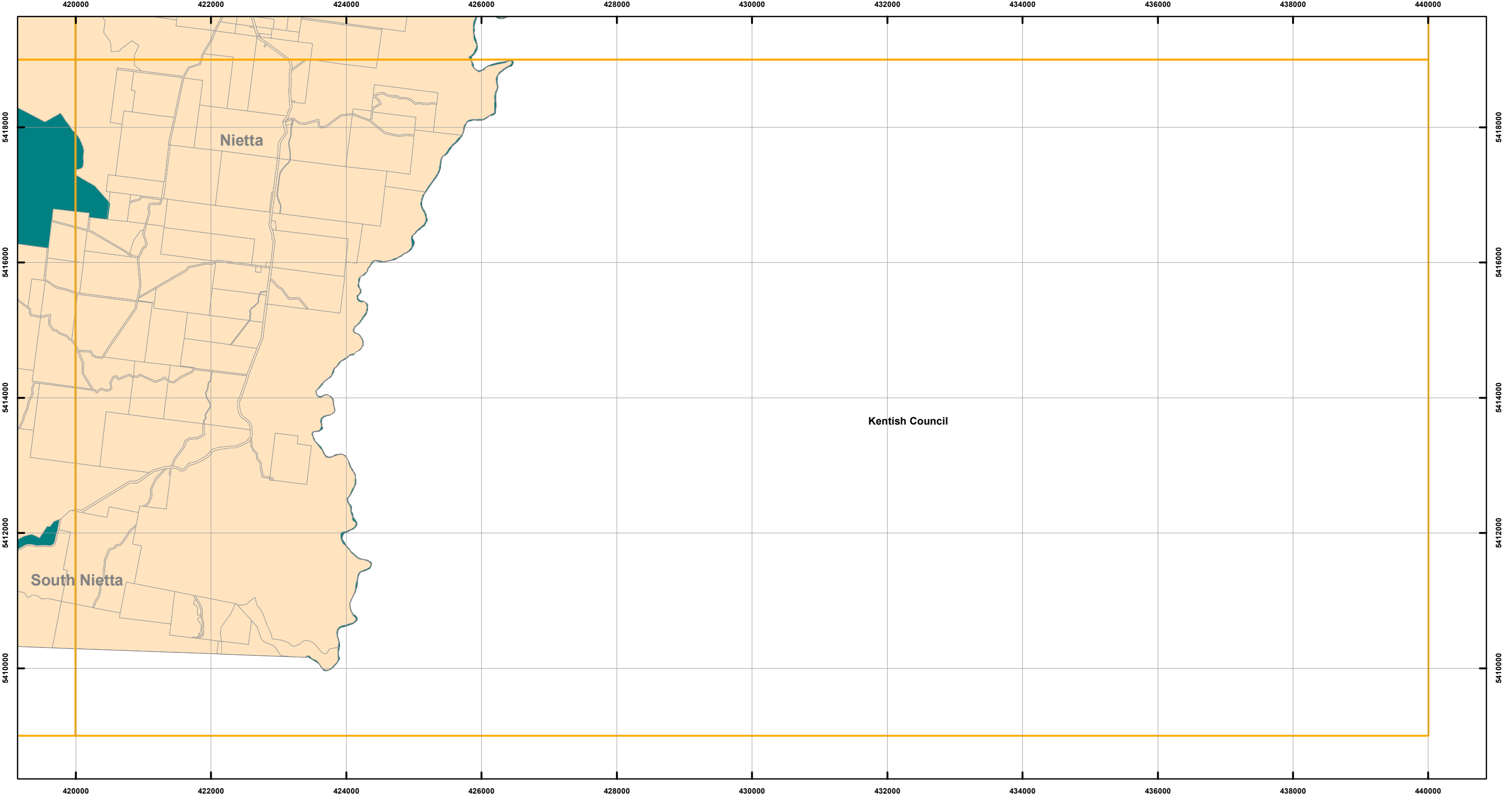
Zoning data from Central Coast Council  
As amended at 21/04/2021  
Topographic data from the LIST © State of Tasmania

Print Date: 2/11/2021

LOCATION MAP



CENTRAL COAST INTERIM PLANNING SCHEME - 2013 - ZONING




Zones

General Residential	Urban Mixed Use	Local Business	General Industrial	Major Tourism
Inner Residential	Village	General Business	Rural Resource	Port and Marine
Low Density Residential	Community Purpose	Central Business	Significant Agricultural	Particular Purpose
Rural Living	Recreation	Commercial	Utilities	Parcels
Environmental Living	Open Space	Light Industrial	Environmental Management	



Map 9 of 21



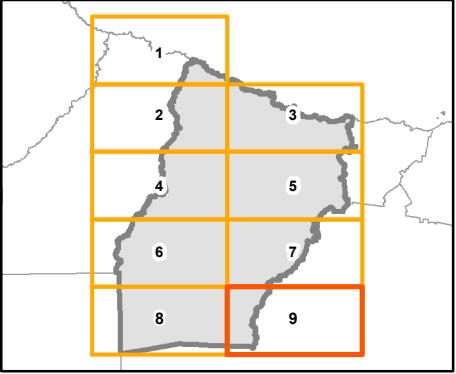
Coordinate System: GDA 94 MGA Zone 55

Date of cadastre: 01/11/2021

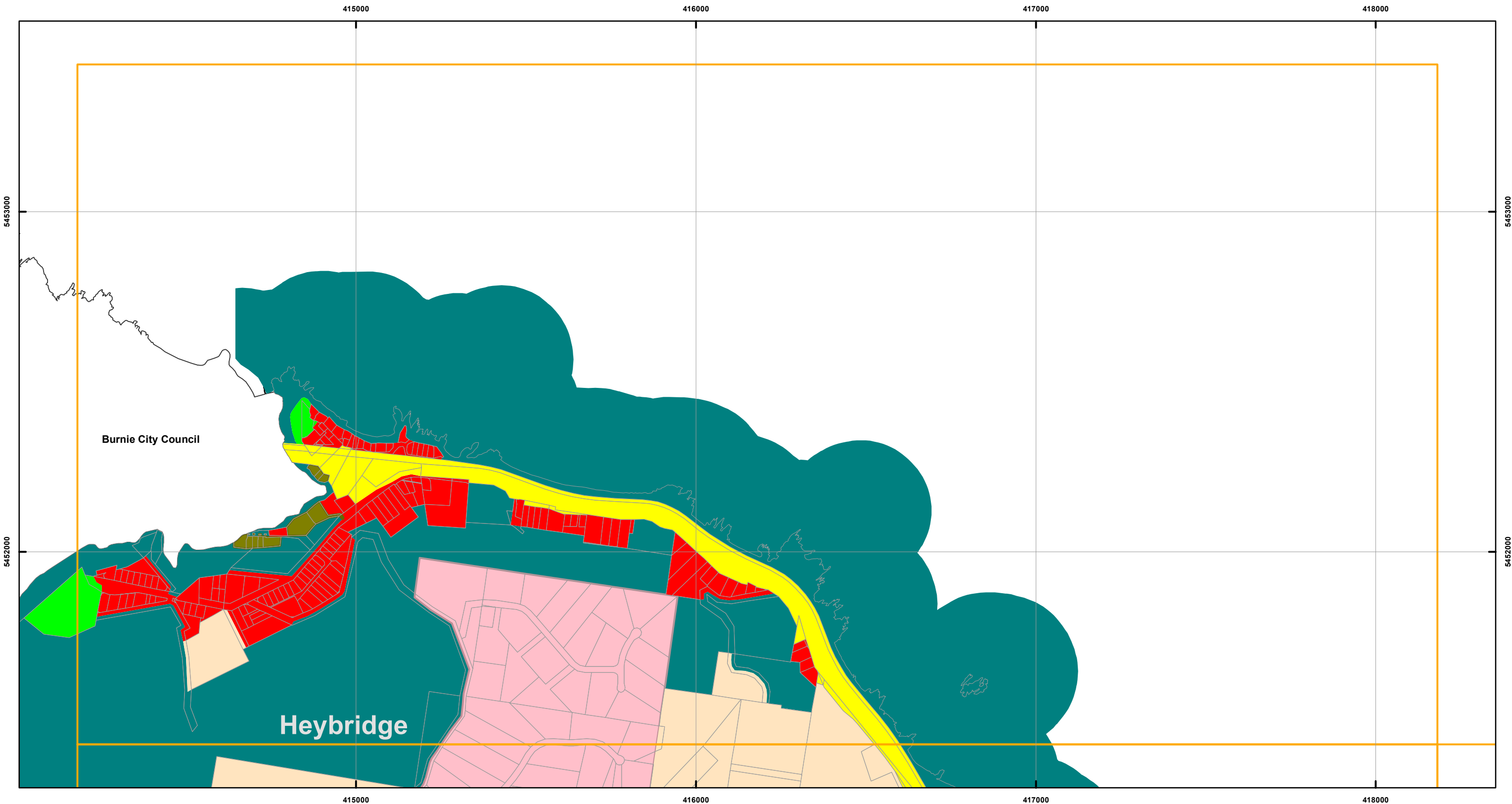
Zoning data from Central Coast Council  
As amended at 21/04/2021  
Topographic data from the LIST © State of Tasmania

Print Date: 2/11/2021

LOCATION MAP



# CENTRAL COAST INTERIM PLANNING SCHEME - 2013 - ZONING

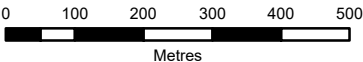


## Zones

General Residential	Urban Mixed Use	Local Business	General Industrial	Major Tourism
Inner Residential	Village	General Business	Rural Resource	Port and Marine
Low Density Residential	Community Purpose	Central Business	Significant Agricultural	Particular Purpose
Rural Living	Recreation	Commercial	Utilities	Parcels
Environmental Living	Open Space	Light Industrial	Environmental Management	



## Map 10 of 21



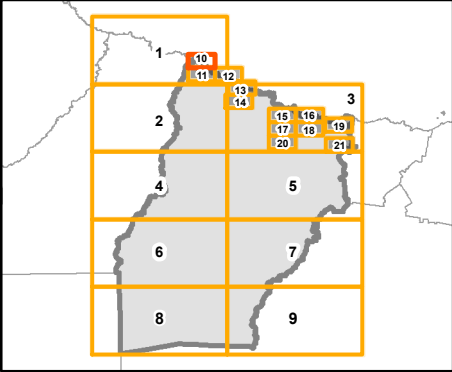
Coordinate System: GDA 94 MGA Zone 55

Date of cadastre: 01/11/2021

Zoning data from Central Coast Council  
As amended at 21/04/2021  
Topographic data from the LIST © State of Tasmania

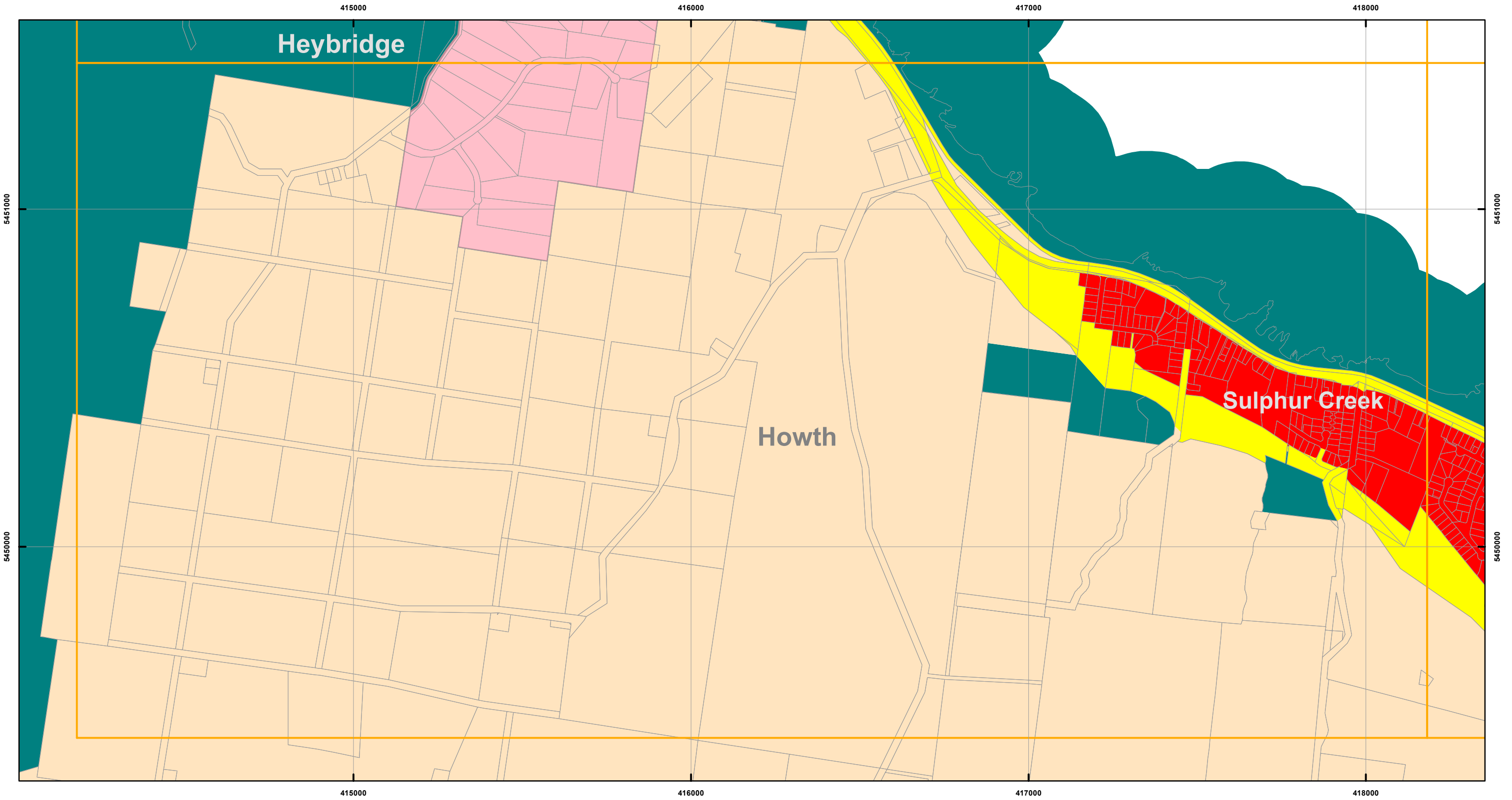
Print Date: 2/11/2021

## LOCATION MAP





CENTRAL COAST INTERIM PLANNING SCHEME - 2013 - ZONING

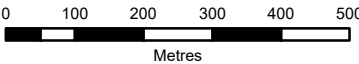


**Zones**

General Residential	Urban Mixed Use	Local Business	General Industrial	Major Tourism
Inner Residential	Village	General Business	Rural Resource	Port and Marine
Low Density Residential	Community Purpose	Central Business	Significant Agricultural	Particular Purpose
Rural Living	Recreation	Commercial	Utilities	Parcels
Environmental Living	Open Space	Light Industrial	Environmental Management	



**Map 11 of 21**



Coordinate System: GDA 94 MGA Zone 55

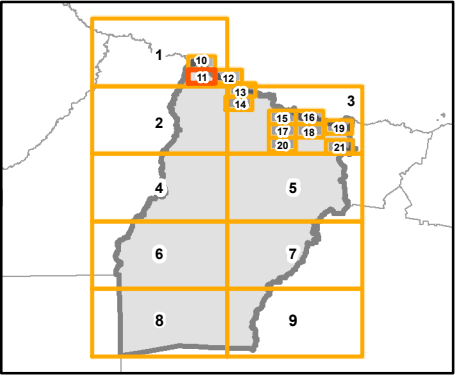
Date of cadastre: 01/11/2021

Zoning data from Central Coast Council  
As amended at 21/04/2021

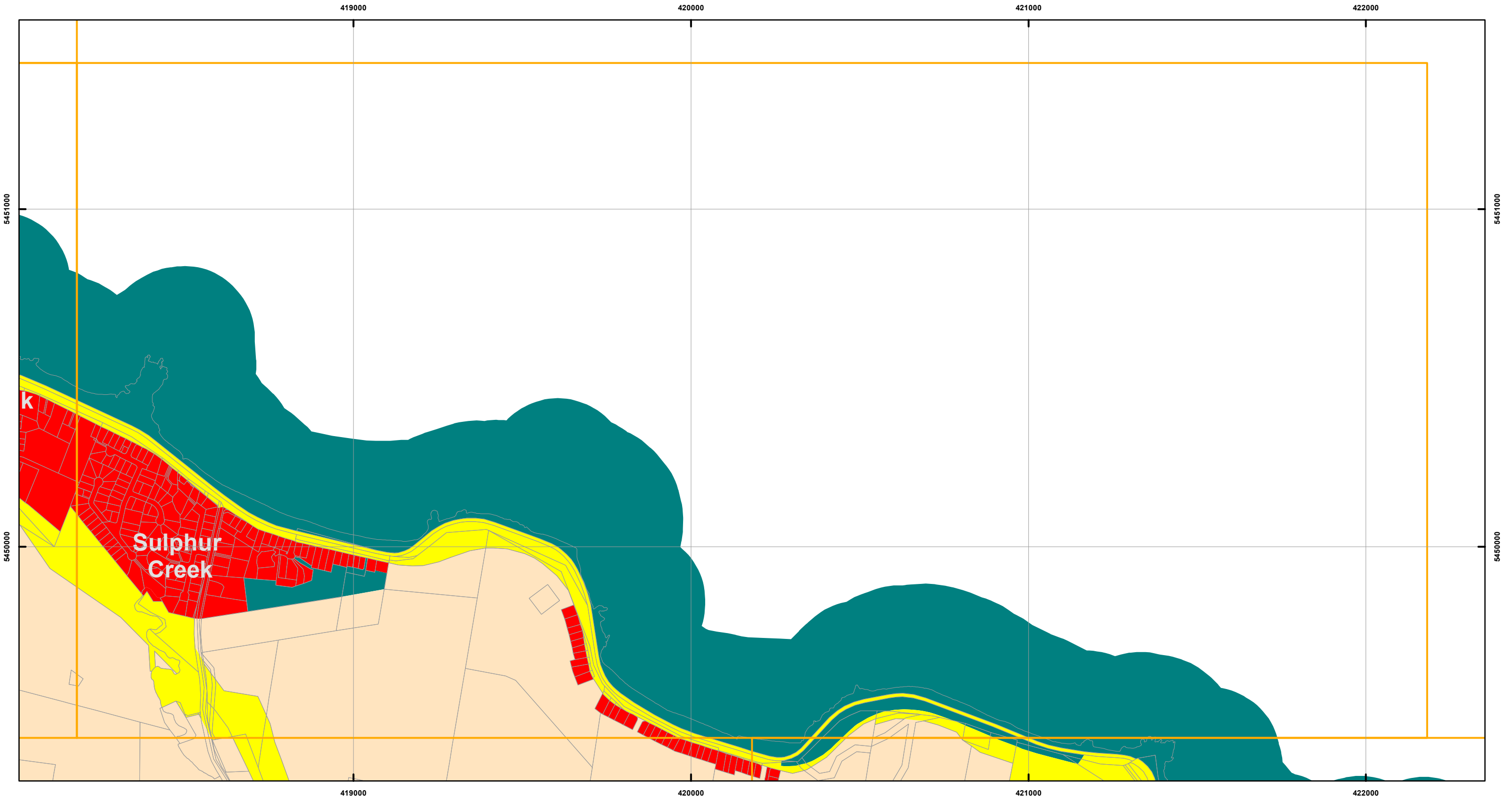
Topographic data from the LIST © State of Tasmania

Print Date: 2/11/2021

**LOCATION MAP**



# CENTRAL COAST INTERIM PLANNING SCHEME - 2013 - ZONING

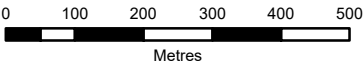


## Zones

General Residential	Urban Mixed Use	Local Business	General Industrial	Major Tourism
Inner Residential	Village	General Business	Rural Resource	Port and Marine
Low Density Residential	Community Purpose	Central Business	Significant Agricultural	Particular Purpose
Rural Living	Recreation	Commercial	Utilities	Parcels
Environmental Living	Open Space	Light Industrial	Environmental Management	



## Map 12 of 21



Coordinate System: GDA 94 MGA Zone 55

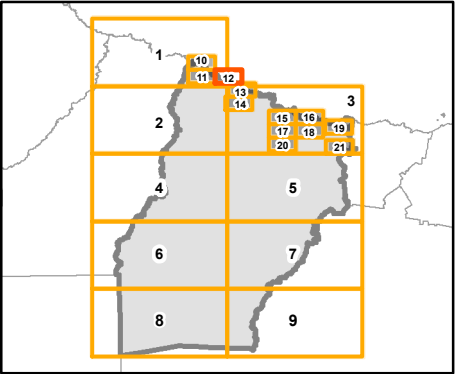
Date of cadastre: 01/11/2021

Zoning data from Central Coast Council  
As amended at 21/04/2021

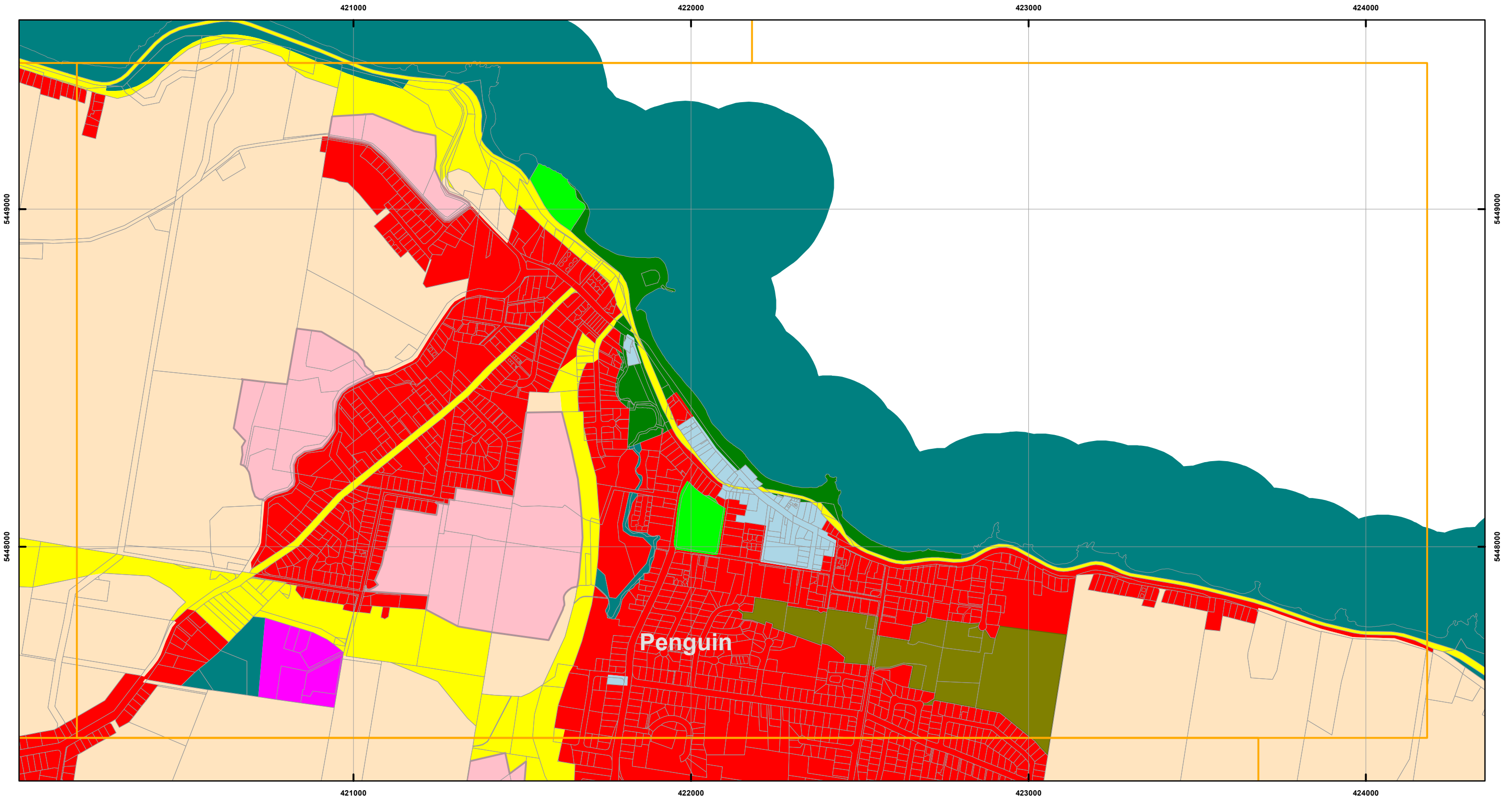
Topographic data from the LIST © State of Tasmania

Print Date: 2/11/2021

## LOCATION MAP



# CENTRAL COAST INTERIM PLANNING SCHEME - 2013 - ZONING

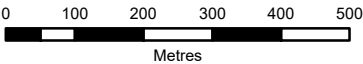


## Zones

General Residential	Urban Mixed Use	Local Business	General Industrial	Major Tourism
Inner Residential	Village	General Business	Rural Resource	Port and Marine
Low Density Residential	Community Purpose	Central Business	Significant Agricultural	Particular Purpose
Rural Living	Recreation	Commercial	Utilities	Parcels
Environmental Living	Open Space	Light Industrial	Environmental Management	



## Map 13 of 21



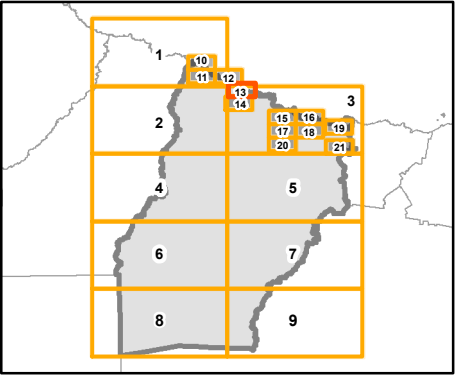
Coordinate System: GDA 94 MGA Zone 55

Date of cadastre: 01/11/2021

Zoning data from Central Coast Council  
As amended at 21/04/2021  
Topographic data from the LIST © State of Tasmania

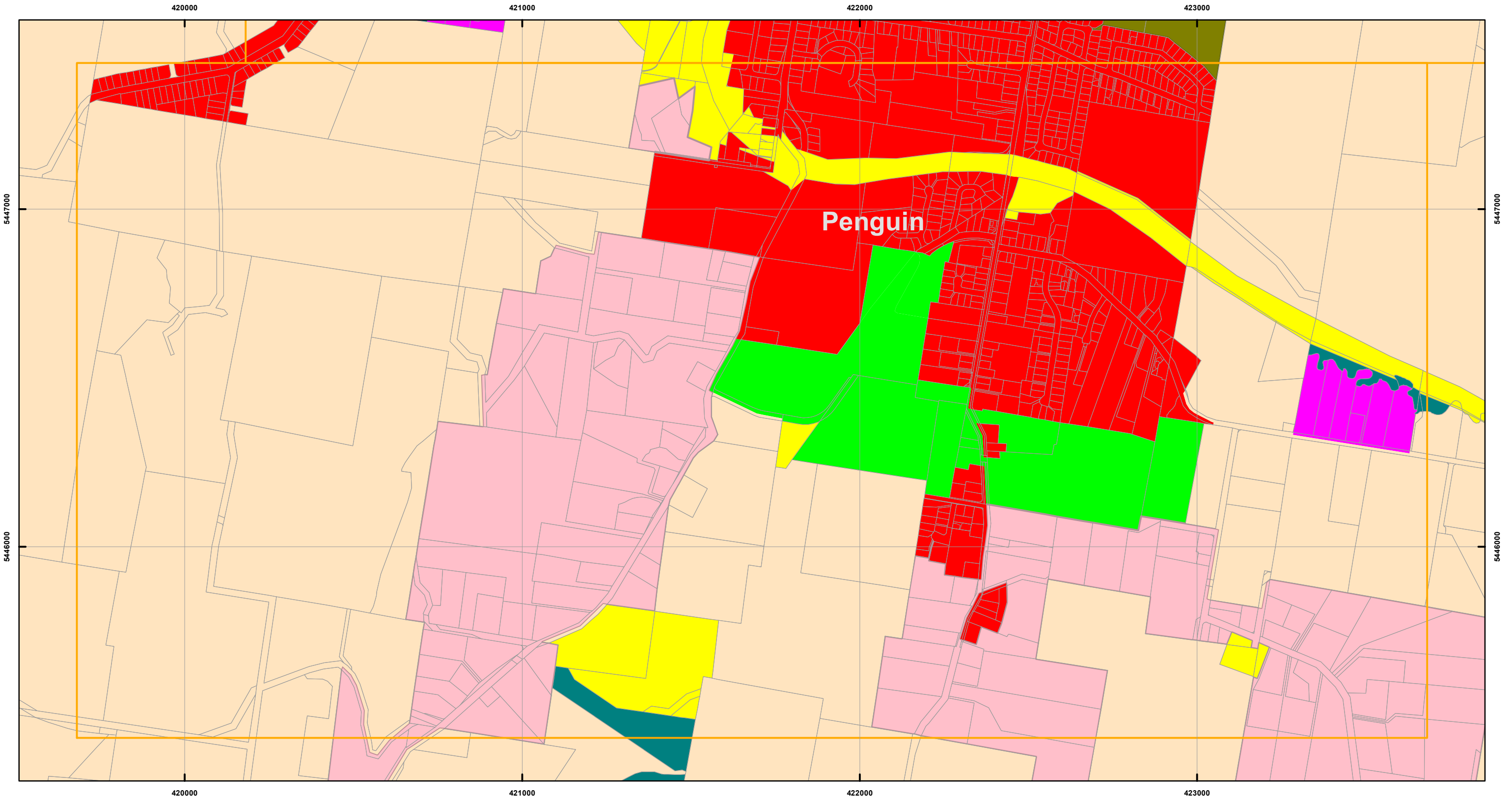
Print Date: 2/11/2021

## LOCATION MAP





# CENTRAL COAST INTERIM PLANNING SCHEME - 2013 - ZONING

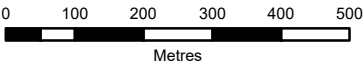


## Zones

General Residential	Urban Mixed Use	Local Business	General Industrial	Major Tourism
Inner Residential	Village	General Business	Rural Resource	Port and Marine
Low Density Residential	Community Purpose	Central Business	Significant Agricultural	Particular Purpose
Rural Living	Recreation	Commercial	Utilities	Parcels
Environmental Living	Open Space	Light Industrial	Environmental Management	



## Map 14 of 21



Coordinate System: GDA 94 MGA Zone 55

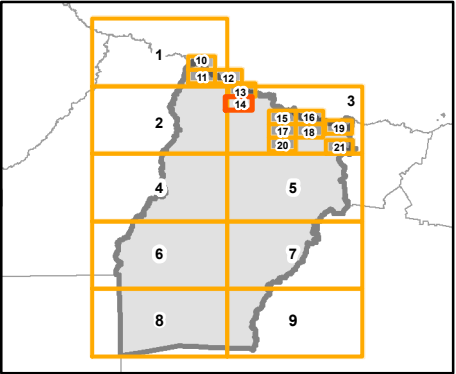
Date of cadastre: 01/11/2021

Zoning data from Central Coast Council  
As amended at 21/04/2021

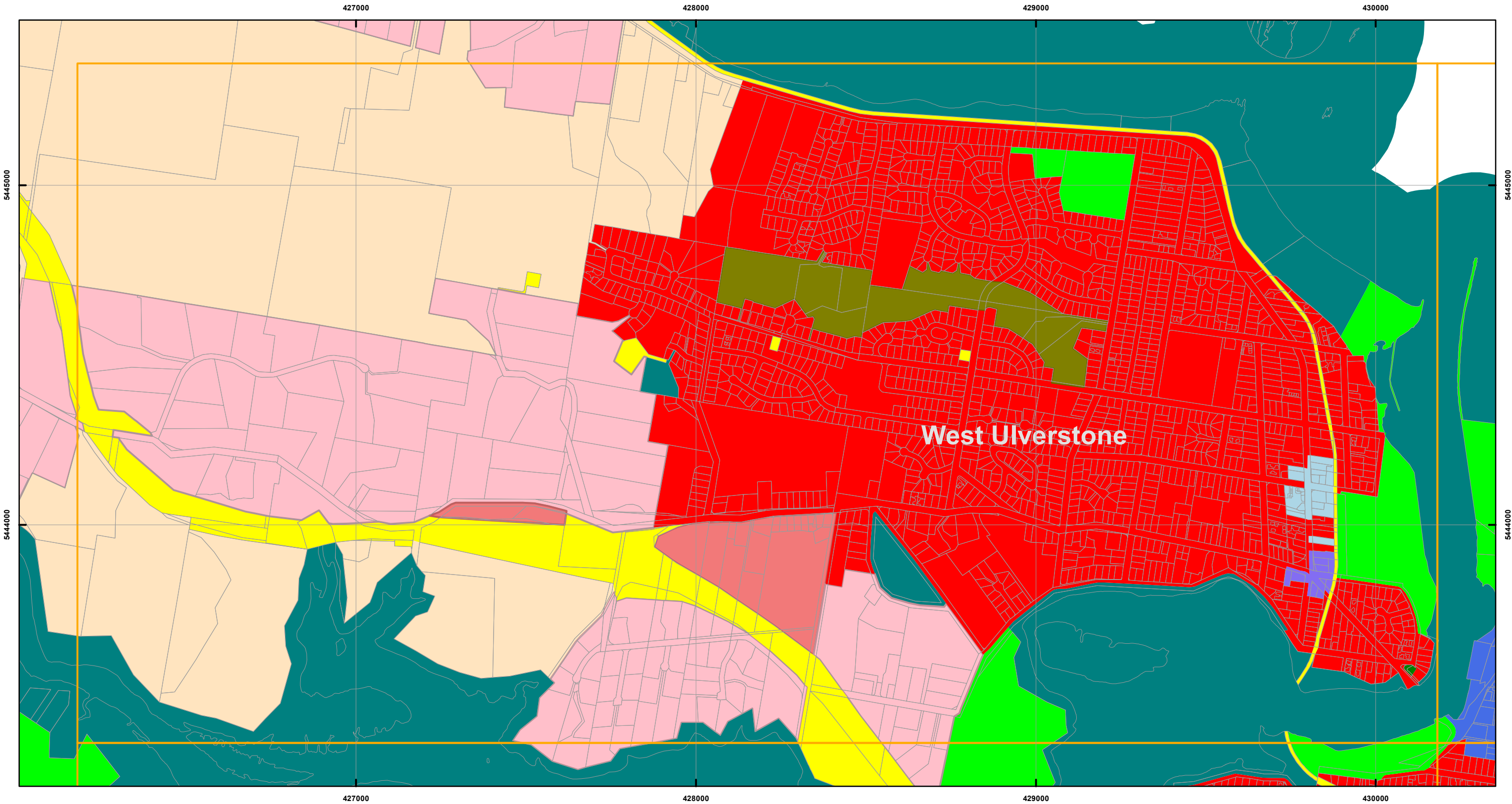
Topographic data from the LIST © State of Tasmania

Print Date: 2/11/2021

## LOCATION MAP



# CENTRAL COAST INTERIM PLANNING SCHEME - 2013 - ZONING

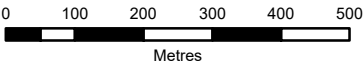


## Zones

General Residential	Urban Mixed Use	Local Business	General Industrial	Major Tourism
Inner Residential	Village	General Business	Rural Resource	Port and Marine
Low Density Residential	Community Purpose	Central Business	Significant Agricultural	Particular Purpose
Rural Living	Recreation	Commercial	Utilities	Parcels
Environmental Living	Open Space	Light Industrial	Environmental Management	



## Map 15 of 21



Coordinate System: GDA 94 MGA Zone 55

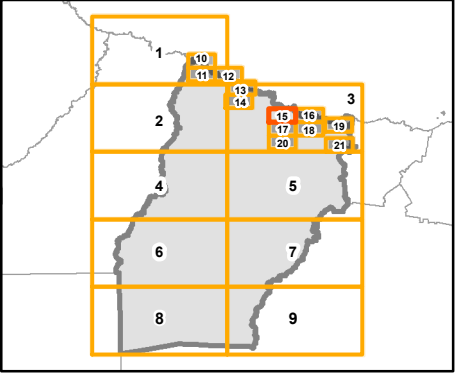
Date of cadastre: 01/11/2021

Zoning data from Central Coast Council  
As amended at 21/04/2021

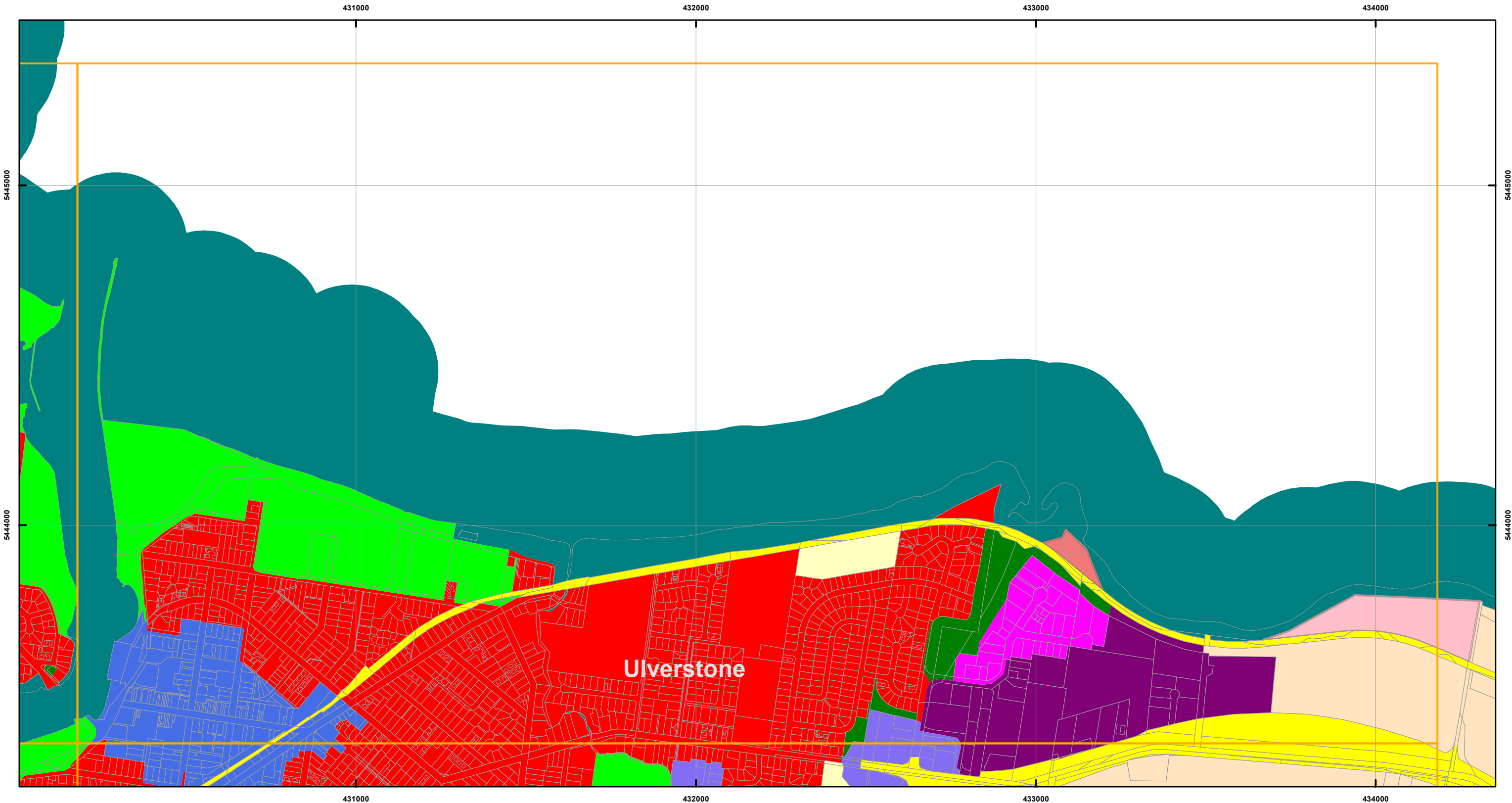
Topographic data from the LIST © State of Tasmania

Print Date: 2/11/2021

## LOCATION MAP



# CENTRAL COAST INTERIM PLANNING SCHEME - 2013 - ZONING

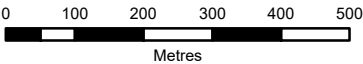


## Zones

General Residential	Urban Mixed Use	Local Business	General Industrial	Major Tourism
Inner Residential	Village	General Business	Rural Resource	Port and Marine
Low Density Residential	Community Purpose	Central Business	Significant Agricultural	Particular Purpose
Rural Living	Recreation	Commercial	Utilities	Parcels
Environmental Living	Open Space	Light Industrial	Environmental Management	



## Map 16 of 21



Coordinate System: GDA 94 MGA Zone 55

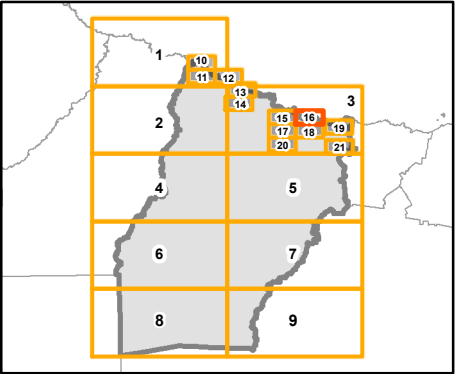
Date of cadastre: 01/11/2021

Zoning data from Central Coast Council  
As amended at 21/04/2021

Topographic data from the LIST © State of Tasmania

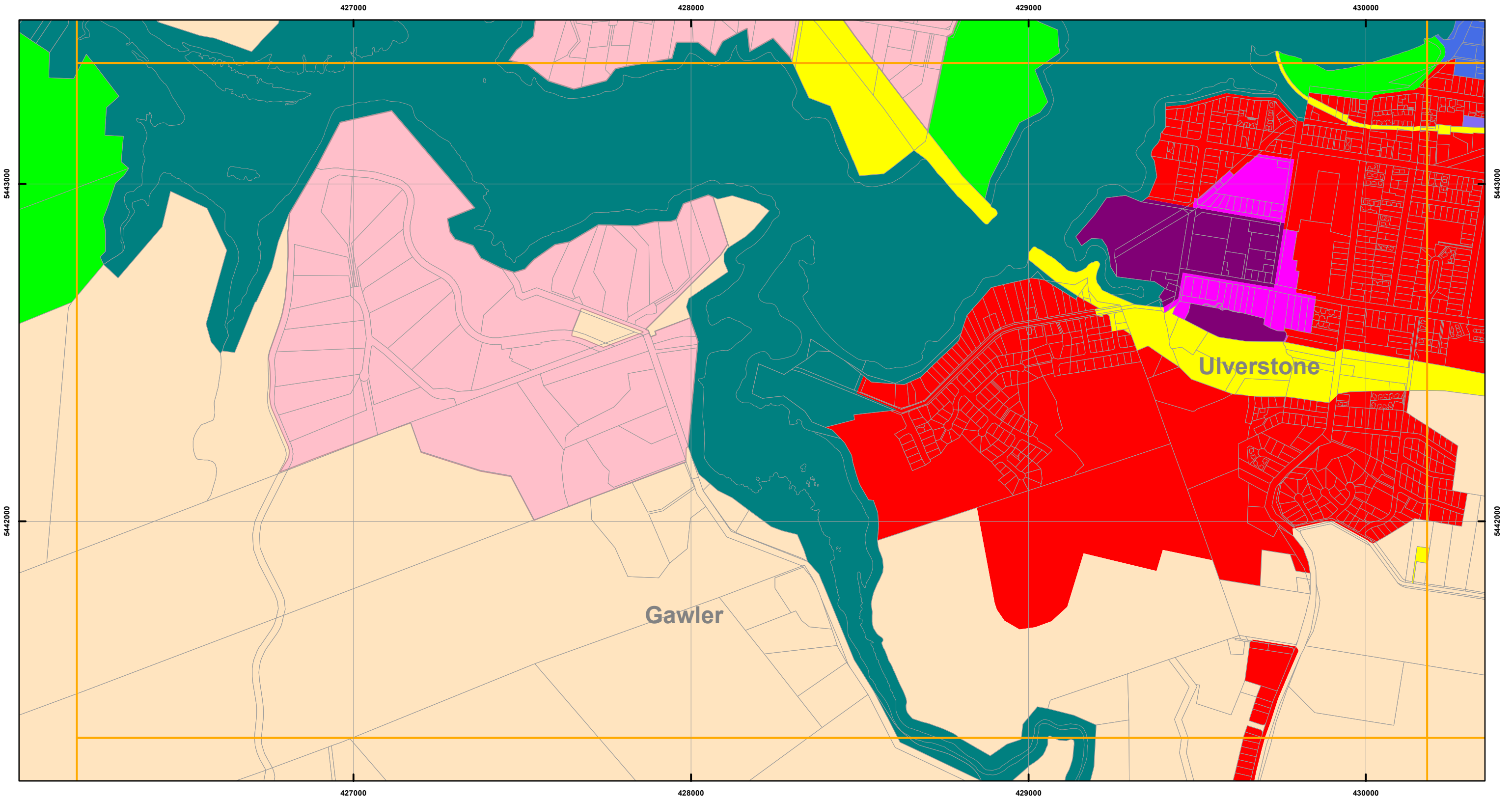
Print Date: 2/11/2021

## LOCATION MAP





# CENTRAL COAST INTERIM PLANNING SCHEME - 2013 - ZONING

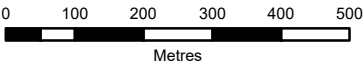


## Zones

General Residential	Urban Mixed Use	Local Business	General Industrial	Major Tourism
Inner Residential	Village	General Business	Rural Resource	Port and Marine
Low Density Residential	Community Purpose	Central Business	Significant Agricultural	Particular Purpose
Rural Living	Recreation	Commercial	Utilities	Parcels
Environmental Living	Open Space	Light Industrial	Environmental Management	



## Map 17 of 21



Coordinate System: GDA 94 MGA Zone 55

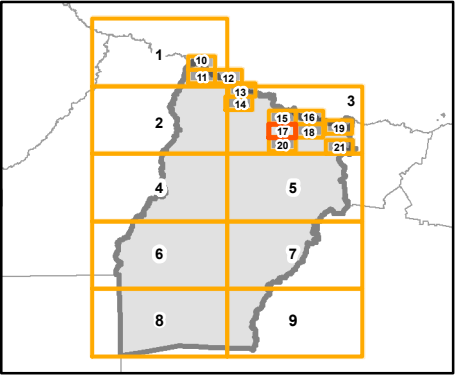
Date of cadastre: 01/11/2021

Zoning data from Central Coast Council  
As amended at 21/04/2021

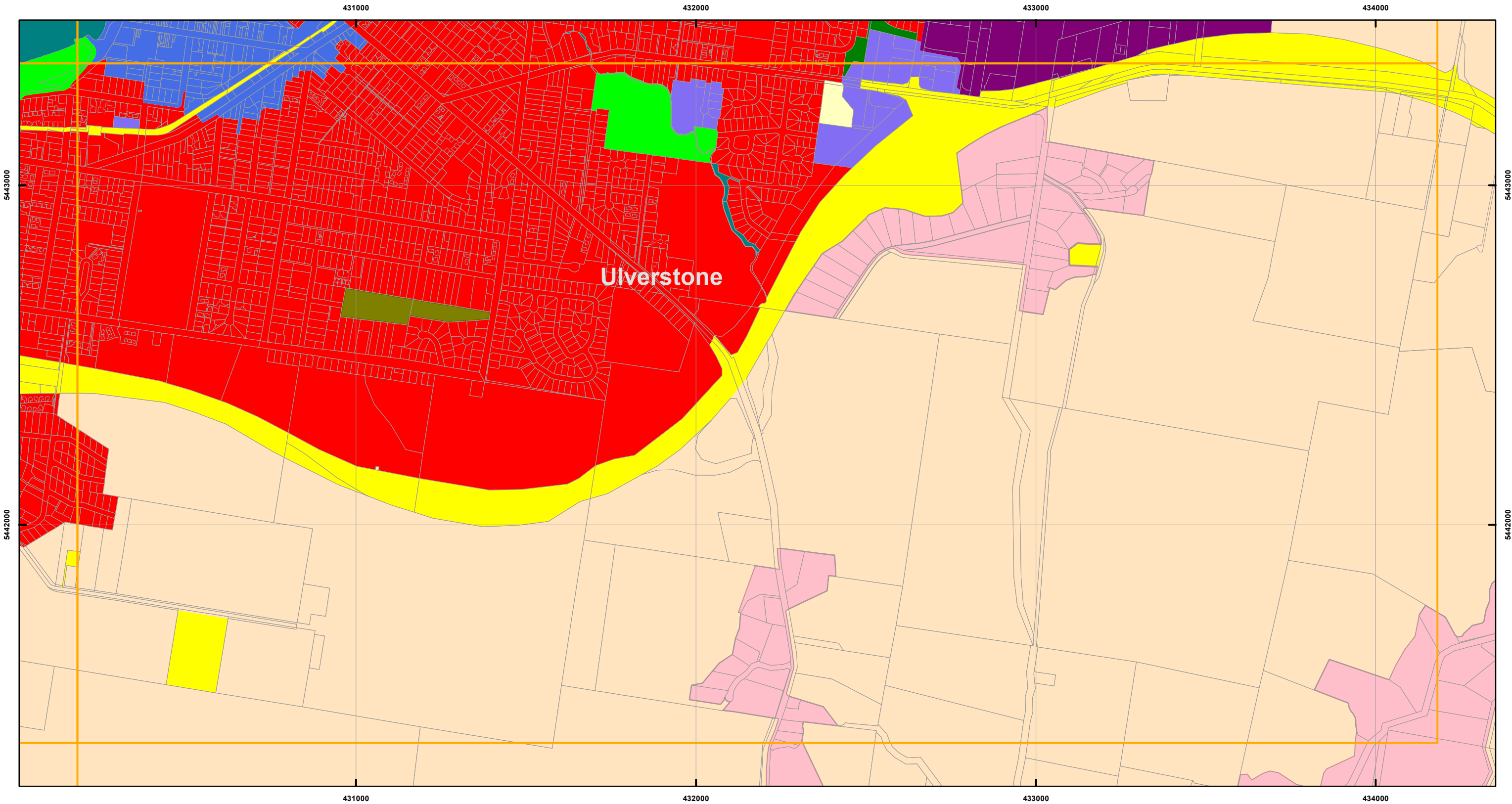
Topographic data from the LIST © State of Tasmania

Print Date: 2/11/2021

## LOCATION MAP



# CENTRAL COAST INTERIM PLANNING SCHEME - 2013 - ZONING

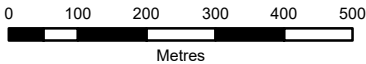


## Zones

General Residential	Urban Mixed Use	Local Business	General Industrial	Major Tourism
Inner Residential	Village	General Business	Rural Resource	Port and Marine
Low Density Residential	Community Purpose	Central Business	Significant Agricultural	Particular Purpose
Rural Living	Recreation	Commercial	Utilities	Parcels
Environmental Living	Open Space	Light Industrial	Environmental Management	



## Map 18 of 21



Coordinate System: GDA 94 MGA Zone 55

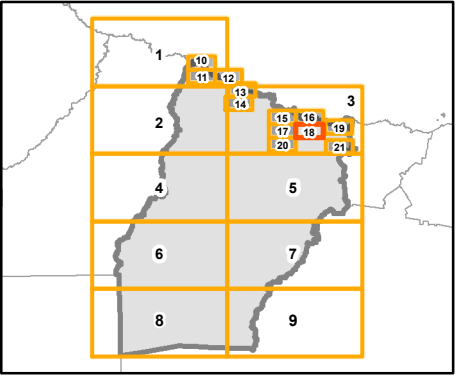
Date of cadastre: 01/11/2021

Zoning data from Central Coast Council  
As amended at 21/04/2021

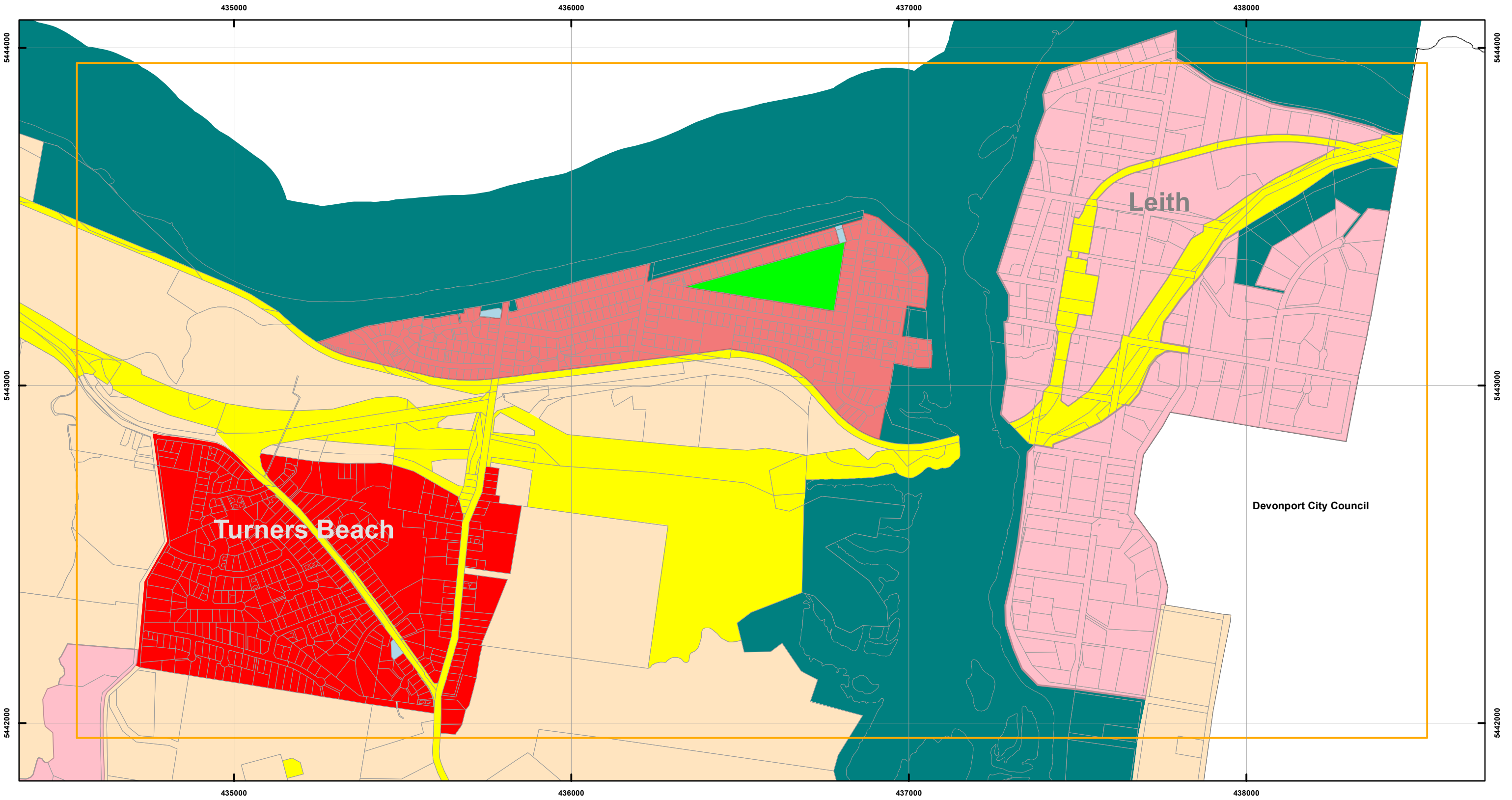
Topographic data from the LIST © State of Tasmania

Print Date: 2/11/2021

## LOCATION MAP



# CENTRAL COAST INTERIM PLANNING SCHEME - 2013 - ZONING

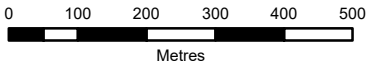


## Zones

General Residential	Urban Mixed Use	Local Business	General Industrial	Major Tourism
Inner Residential	Village	General Business	Rural Resource	Port and Marine
Low Density Residential	Community Purpose	Central Business	Significant Agricultural	Particular Purpose
Rural Living	Recreation	Commercial	Utilities	Parcels
Environmental Living	Open Space	Light Industrial	Environmental Management	



## Map 19 of 21



Coordinate System: GDA 94 MGA Zone 55

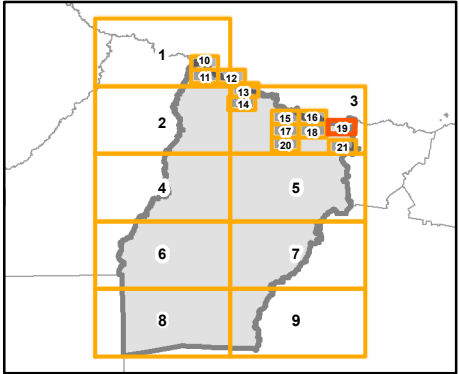
Date of cadastre: 01/11/2021

Zoning data from Central Coast Council  
As amended at 21/04/2021

Topographic data from the LIST © State of Tasmania

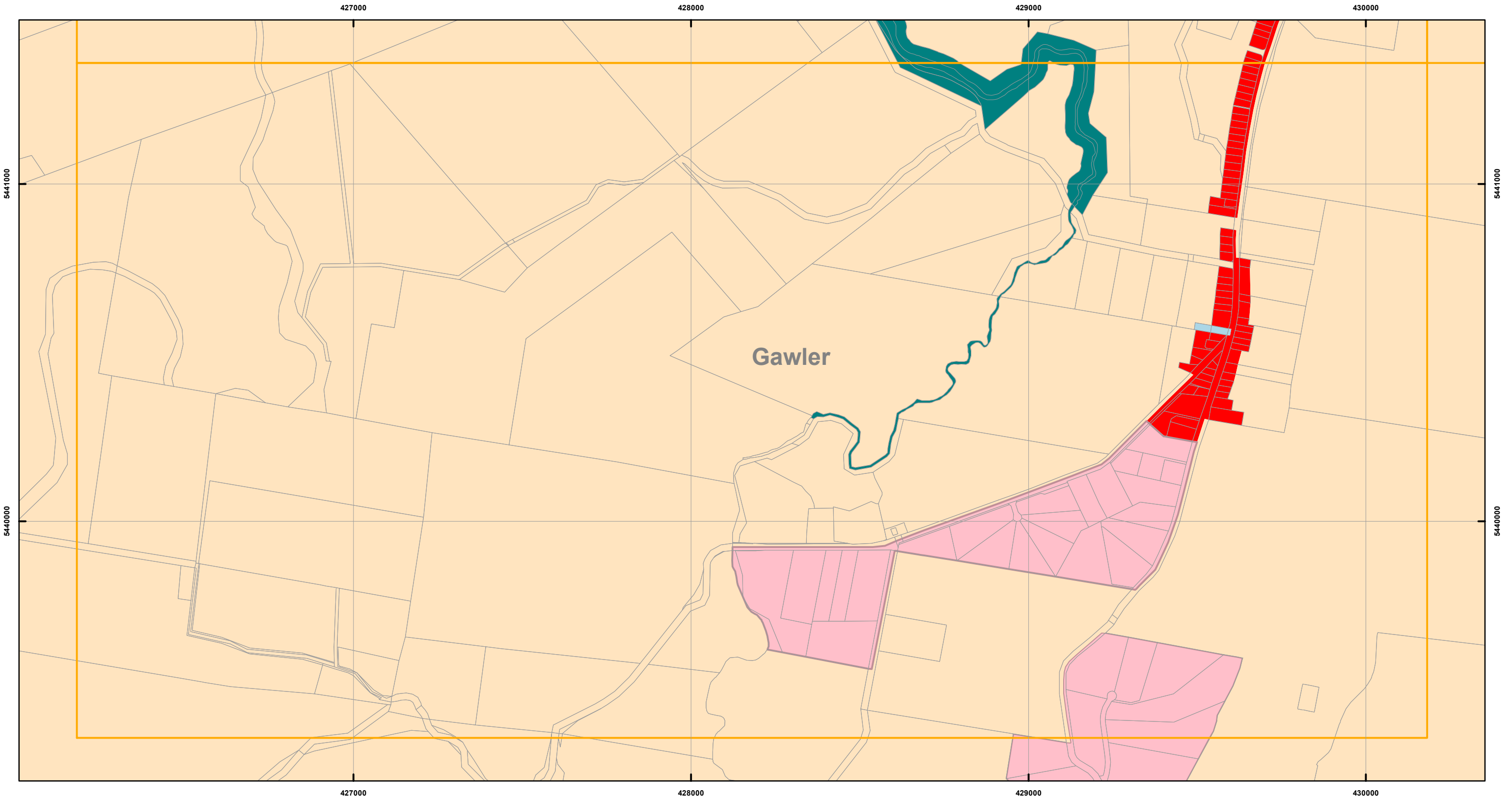
Print Date: 2/11/2021

## LOCATION MAP





# CENTRAL COAST INTERIM PLANNING SCHEME - 2013 - ZONING

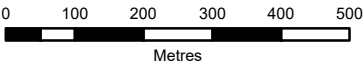


## Zones

General Residential	Urban Mixed Use	Local Business	General Industrial	Major Tourism
Inner Residential	Village	General Business	Rural Resource	Port and Marine
Low Density Residential	Community Purpose	Central Business	Significant Agricultural	Particular Purpose
Rural Living	Recreation	Commercial	Utilities	Parcels
Environmental Living	Open Space	Light Industrial	Environmental Management	



## Map 20 of 21



Coordinate System: GDA 94 MGA Zone 55

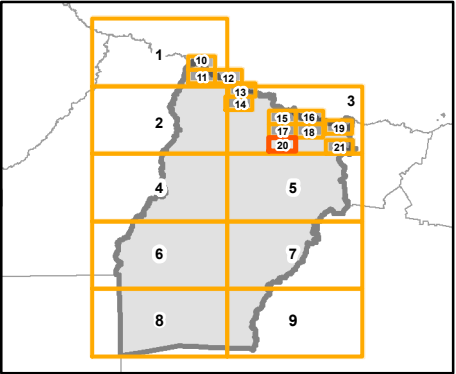
Date of cadastre: 01/11/2021

Zoning data from Central Coast Council  
As amended at 21/04/2021

Topographic data from the LIST © State of Tasmania

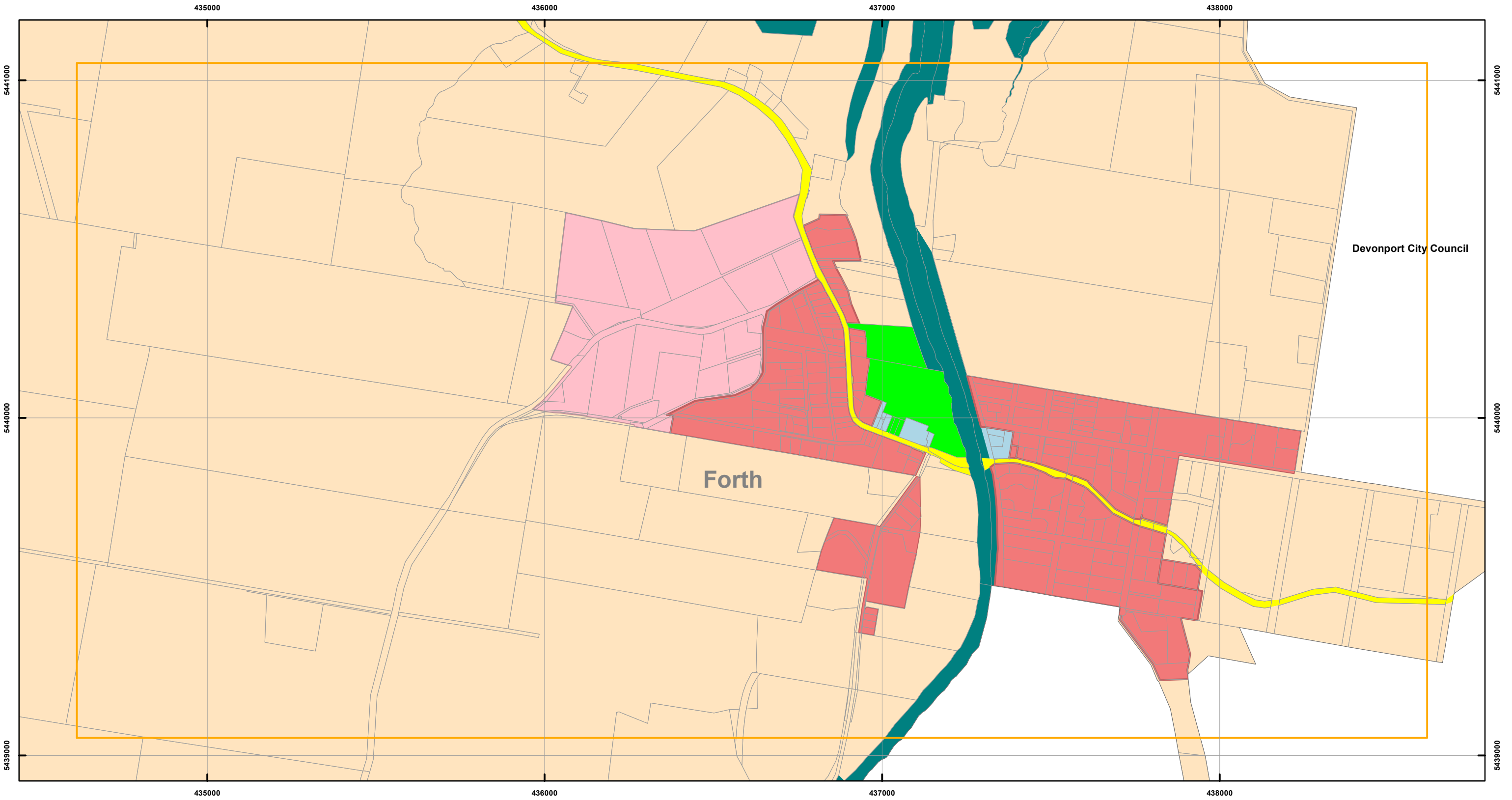
Print Date: 2/11/2021

## LOCATION MAP





# CENTRAL COAST INTERIM PLANNING SCHEME - 2013 - ZONING

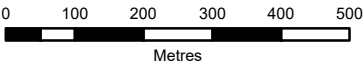


## Zones

General Residential	Urban Mixed Use	Local Business	General Industrial	Major Tourism
Inner Residential	Village	General Business	Rural Resource	Port and Marine
Low Density Residential	Community Purpose	Central Business	Significant Agricultural	Particular Purpose
Rural Living	Recreation	Commercial	Utilities	Parcels
Environmental Living	Open Space	Light Industrial	Environmental Management	



## Map 21 of 21



Coordinate System: GDA 94 MGA Zone 55

Date of cadastre: 01/11/2021

Zoning data from Central Coast Council  
As amended at 21/04/2021

Topographic data from the LIST © State of Tasmania

Print Date: 2/11/2021

## LOCATION MAP

