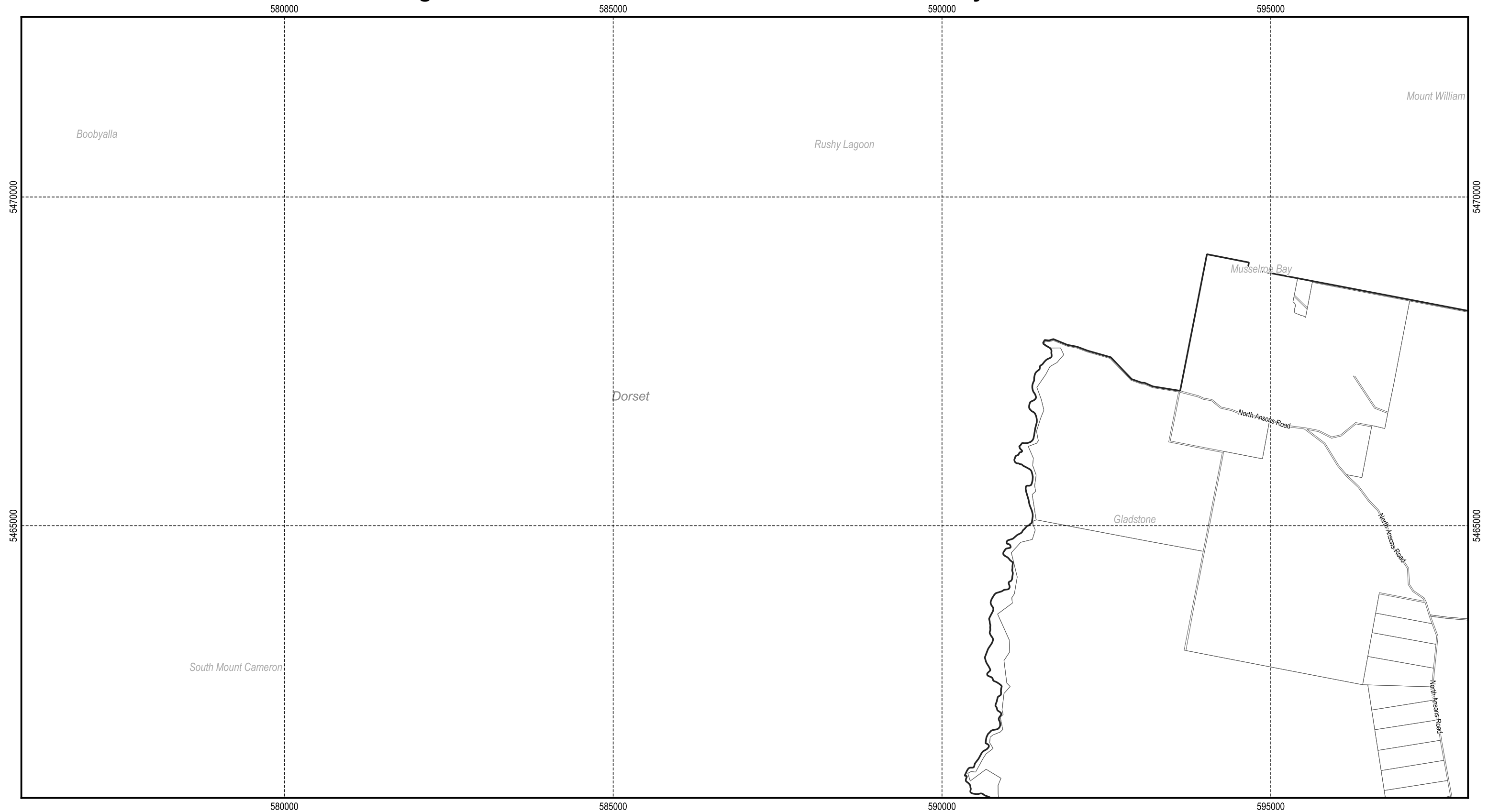


Tasmanian Planning Scheme - Coastal Erosion Hazard Code: Break O'Day Local Provisions Schedule



Legend

- High coastal erosion hazard band
- Medium coastal erosion hazard band
- Low coastal erosion hazard band
- Coastal erosion investigation area
- Cadastral parcels

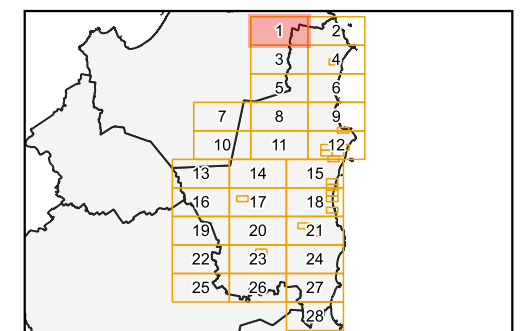


Map 1 of 44

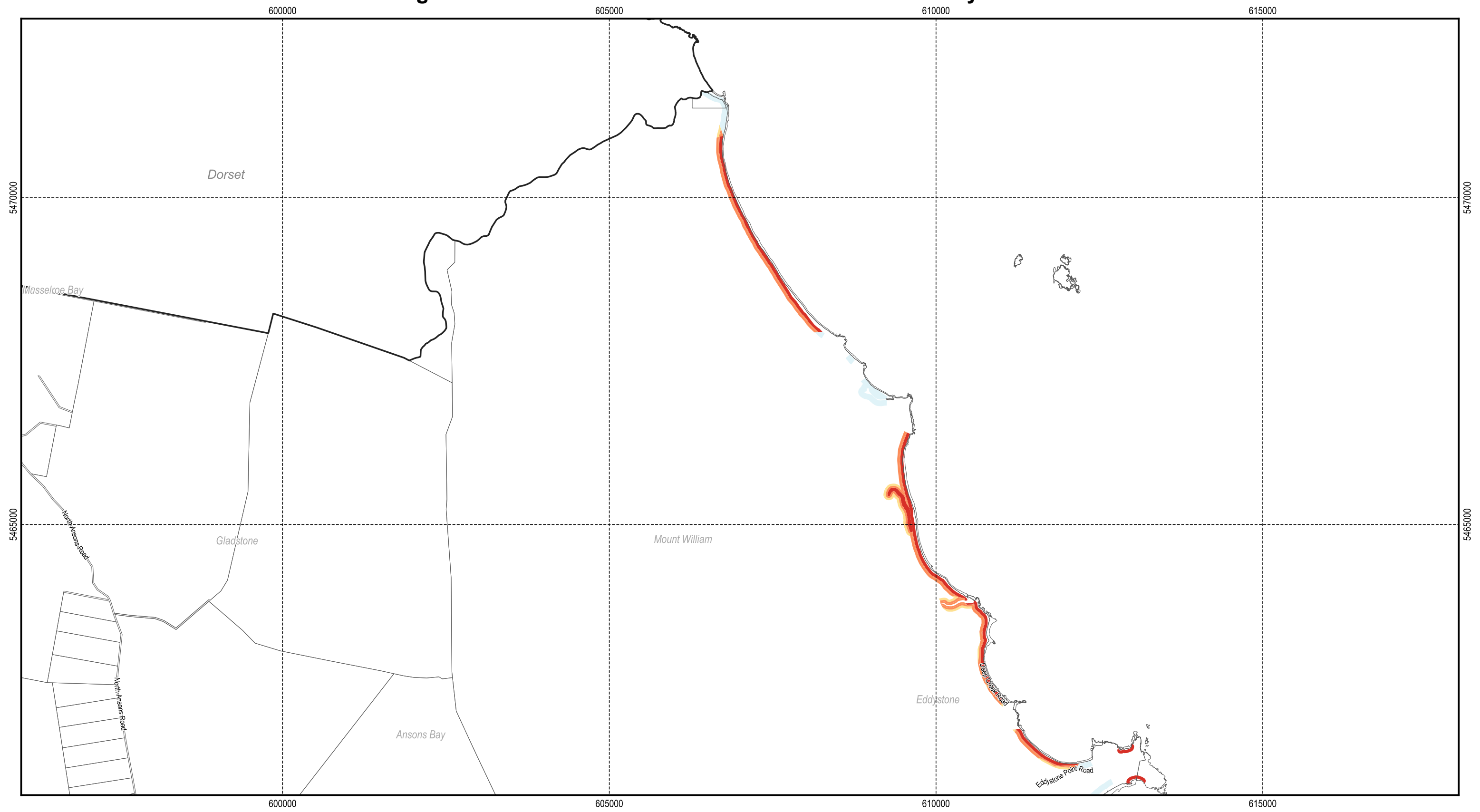
500 1,000 1,500 2,000 2,500 m



Scale: 1:55,000 when printed at A3
 Coordinate system: GDA94 MGA Zone 55
 Planning data from Break O'Day Council
 Base topographic data from the LIST © State of Tasmania
 Print Date: 15/09/2021 Cadastre Date: 30/07/2021



Tasmanian Planning Scheme - Coastal Erosion Hazard Code: Break O'Day Local Provisions Schedule



Legend

- High coastal erosion hazard band
- Medium coastal erosion hazard band
- Low coastal erosion hazard band
- Coastal erosion investigation area
- Cadastral parcels

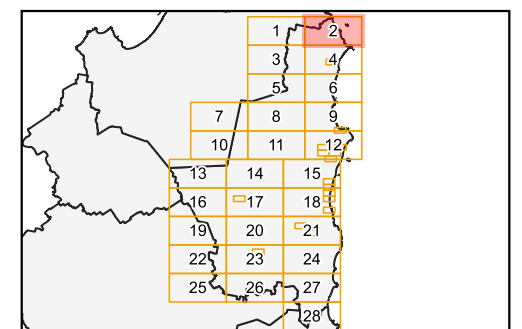


Map 2 of 44

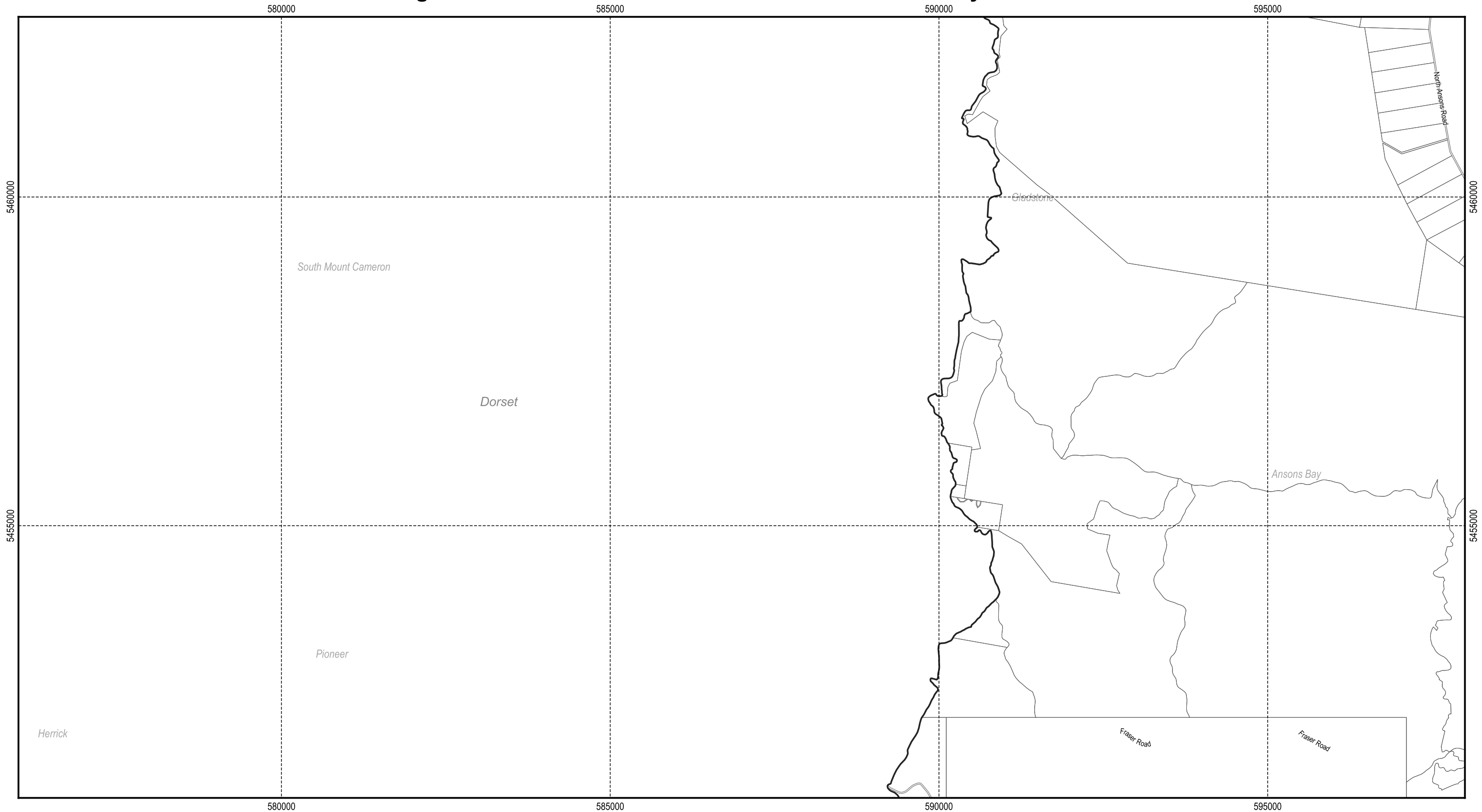
500 1,000 1,500 2,000 2,500 m



Scale: 1:55,000 when printed at A3
Coordinate system: GDA94 MGA Zone 55
Planning data from Break O'Day Council
Base topographic data from the LIST © State of Tasmania
Print Date: 15/09/2021 Cadastre Date: 30/07/2021



Tasmanian Planning Scheme - Coastal Erosion Hazard Code: Break O'Day Local Provisions Schedule



Legend

- High coastal erosion hazard band
- Low coastal erosion hazard band
- Cadastral parcels
- Medium coastal erosion hazard band
- Coastal erosion investigation area

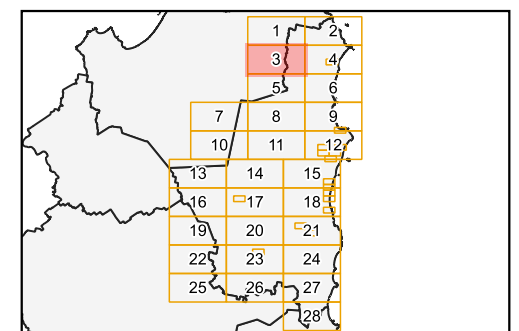


Map 3 of 44

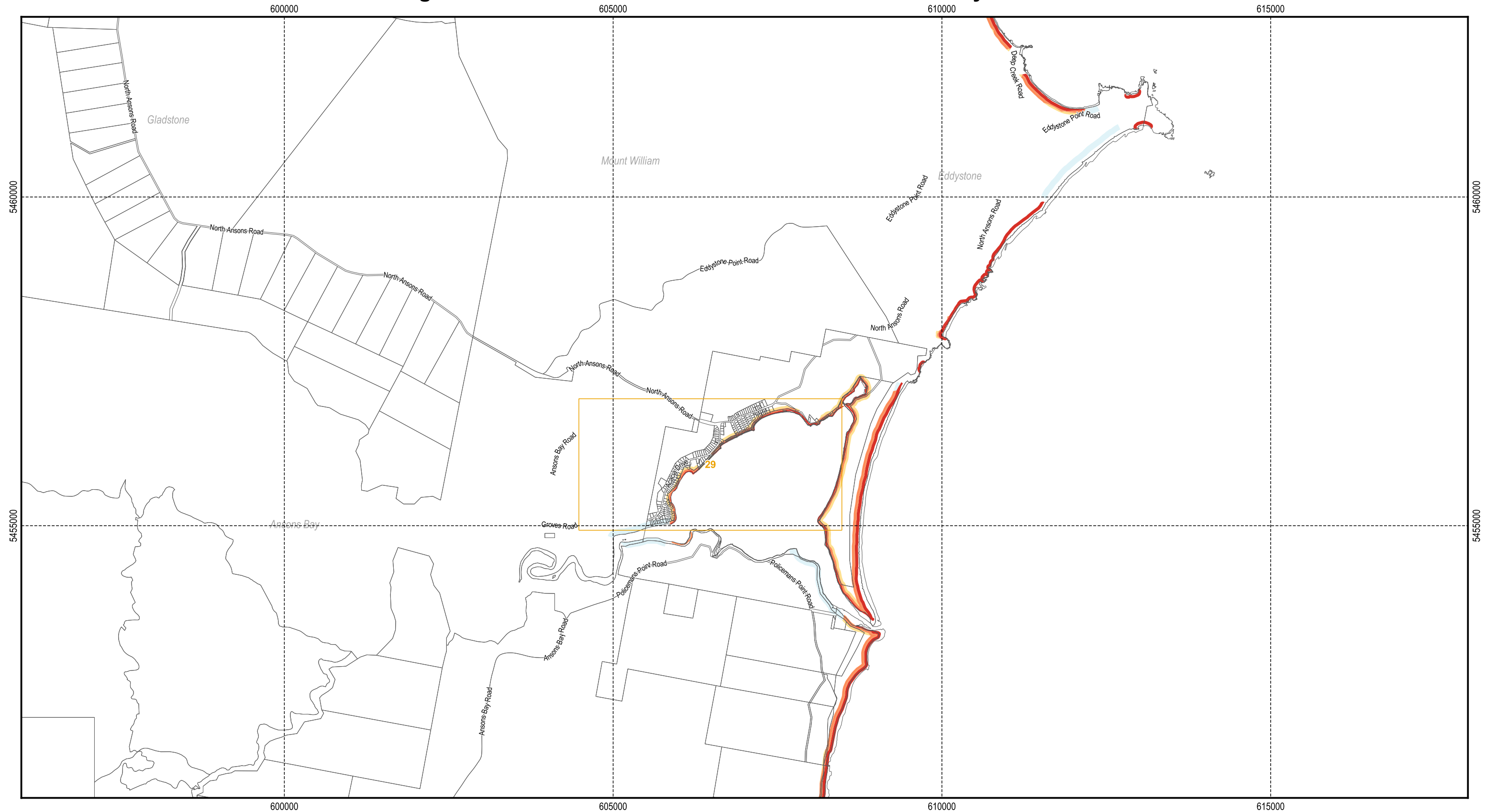
500 1,000 1,500 2,000 2,500 m



Scale: 1:55,000 when printed at A3
 Coordinate system: GDA94 MGA Zone 55
 Planning data from Break O'Day Council
 Base topographic data from the LIST © State of Tasmania
 Print Date: 15/09/2021 Cadastre Date: 30/07/2021



Tasmanian Planning Scheme - Coastal Erosion Hazard Code: Break O'Day Local Provisions Schedule



Legend

- High coastal erosion hazard band
- Medium coastal erosion hazard band
- Low coastal erosion hazard band
- Coastal erosion investigation area
- Cadastral parcels

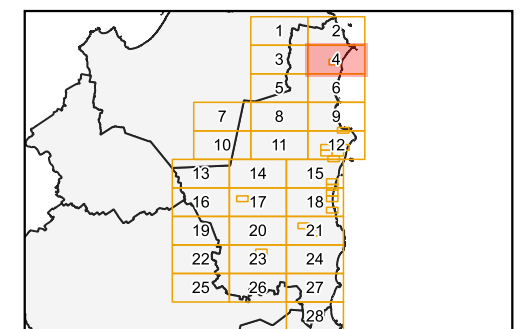


Map 4 of 44

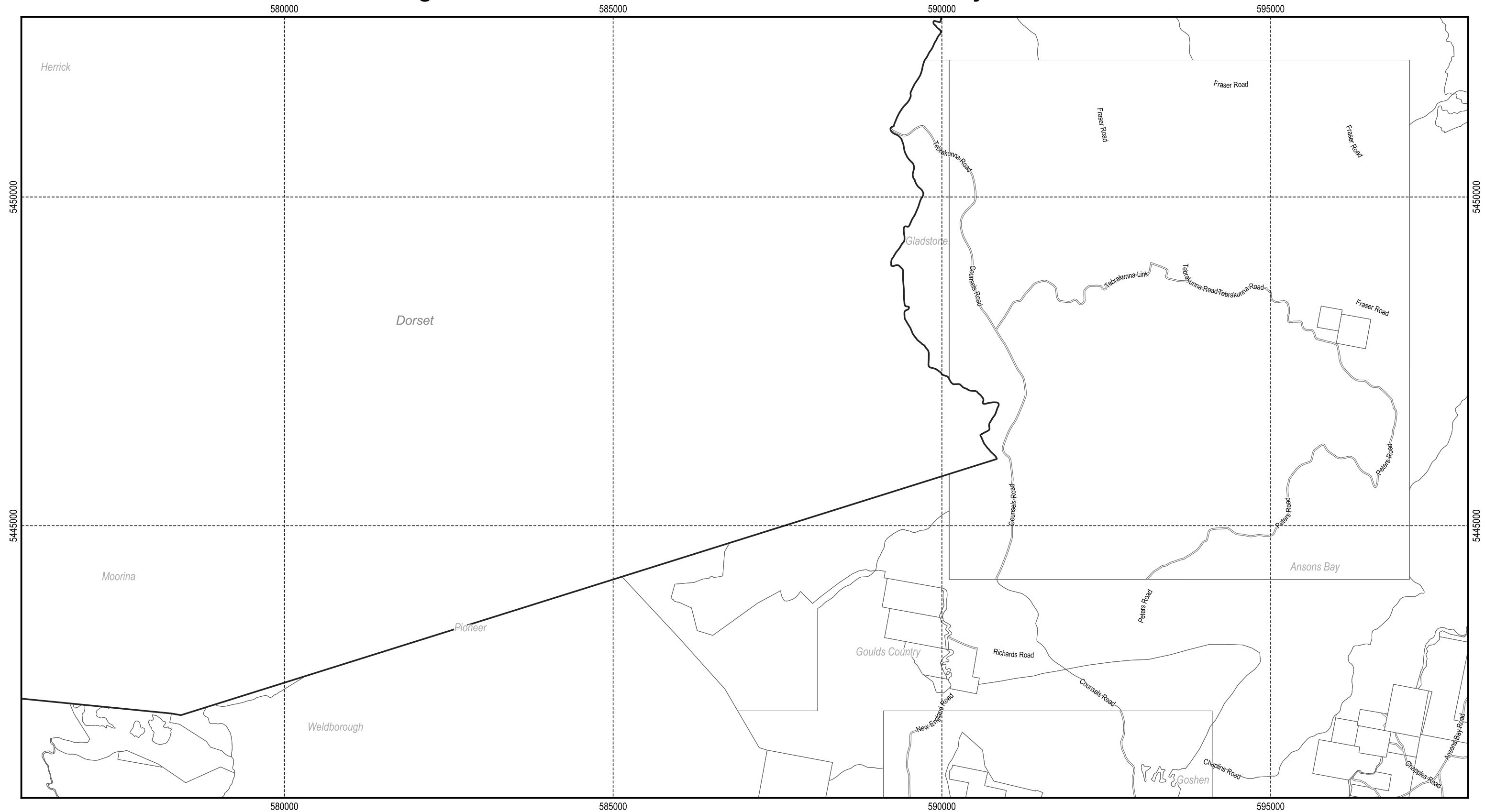
500 1,000 1,500 2,000 2,500 m



Scale: 1:55,000 when printed at A3
 Coordinate system: GDA94 MGA Zone 55
 Planning data from Break O'Day Council
 Base topographic data from the LIST © State of Tasmania
 Print Date: 15/09/2021 Cadastre Date: 30/07/2021



Tasmanian Planning Scheme - Coastal Erosion Hazard Code: Break O'Day Local Provisions Schedule



Legend

- High coastal erosion hazard band
- Low coastal erosion hazard band
- Cadastral parcels
- Medium coastal erosion hazard band
- Coastal erosion investigation area

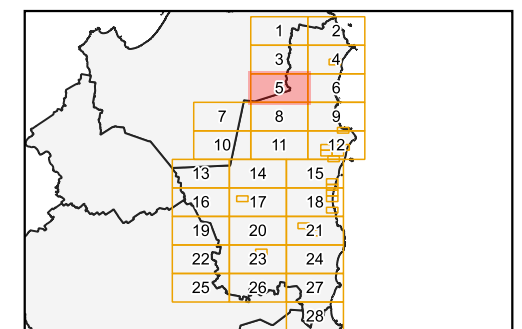


Map 5 of 44

500 1,000 1,500 2,000 2,500 m



Scale: 1:55,000 when printed at A3
 Coordinate system: GDA94 MGA Zone 55
 Planning data from Break O'Day Council
 Base topographic data from the LIST © State of Tasmania
 Print Date: 15/09/2021 Cadastre Date: 30/07/2021



Tasmanian Planning Scheme - Coastal Erosion Hazard Code: Break O'Day Local Provisions Schedule



Legend

- High coastal erosion hazard band
- Medium coastal erosion hazard band
- Low coastal erosion hazard band
- Coastal erosion investigation area
- Cadastral parcels



Map 6 of 44

500 1,000 1,500 2,000 2,500 m

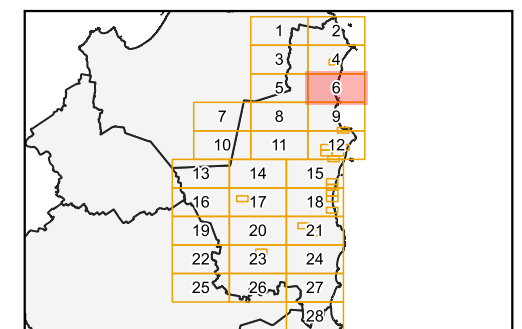
Scale: 1:55,000 when printed at A3

Coordinate system: GDA94 MGA Zone 55

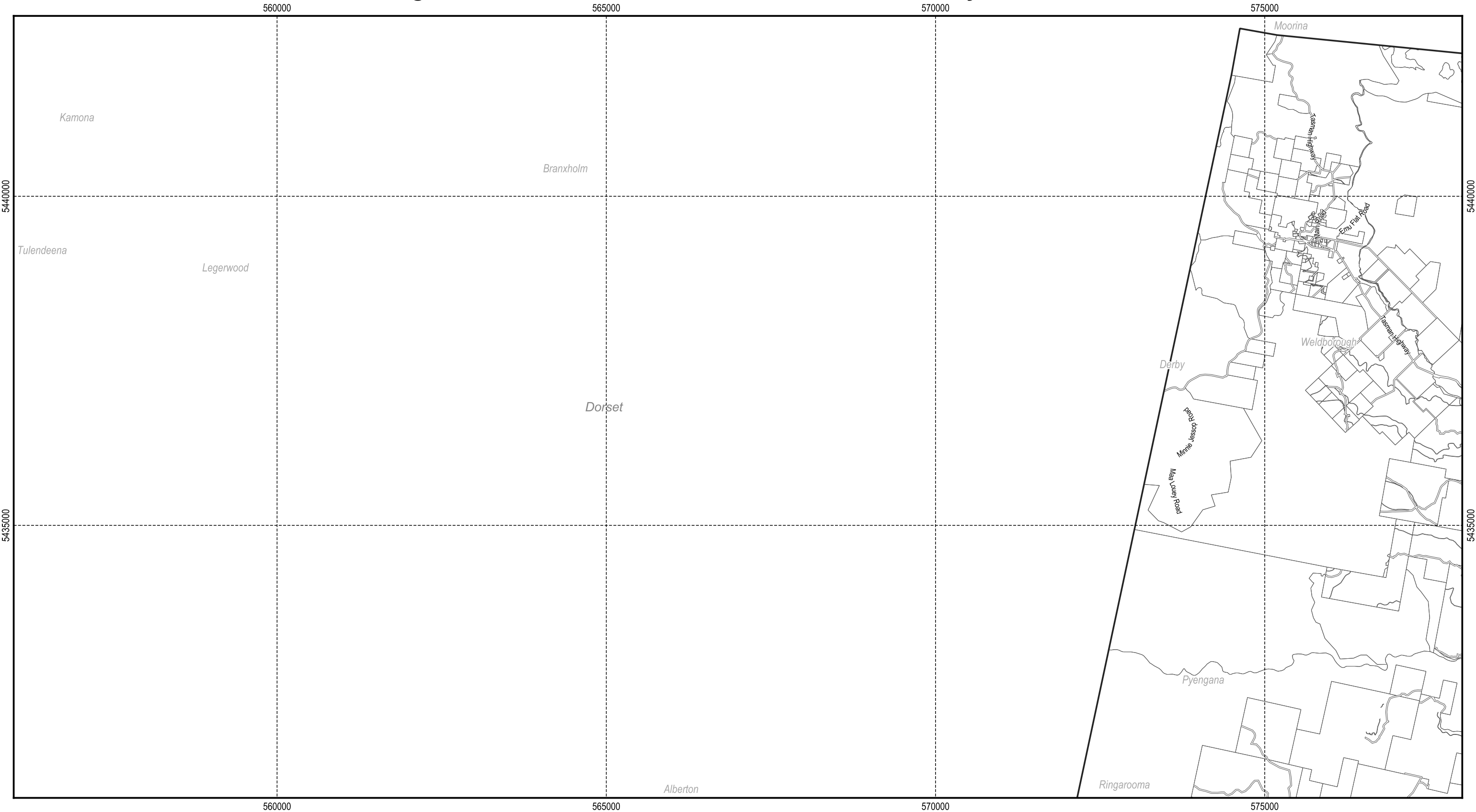
Planning data from Break O'Day Council

Base topographic data from the LIST © State of Tasmania

Print Date: 15/09/2021 Cadastre Date: 30/07/2021



Tasmanian Planning Scheme - Coastal Erosion Hazard Code: Break O'Day Local Provisions Schedule



High coastal erosion hazard band

Medium coastal erosion hazard band

Low coastal erosion hazard band

Coastal erosion investigation area

Cadastral parcels

N

500 1,000 1,500 2,000 2,500 m

Map 7 of 44

Scale: 1:55,000 when printed at A3

Coordinate system: GDA94 MGA Zone 55

Planning data from Break O'Day Council

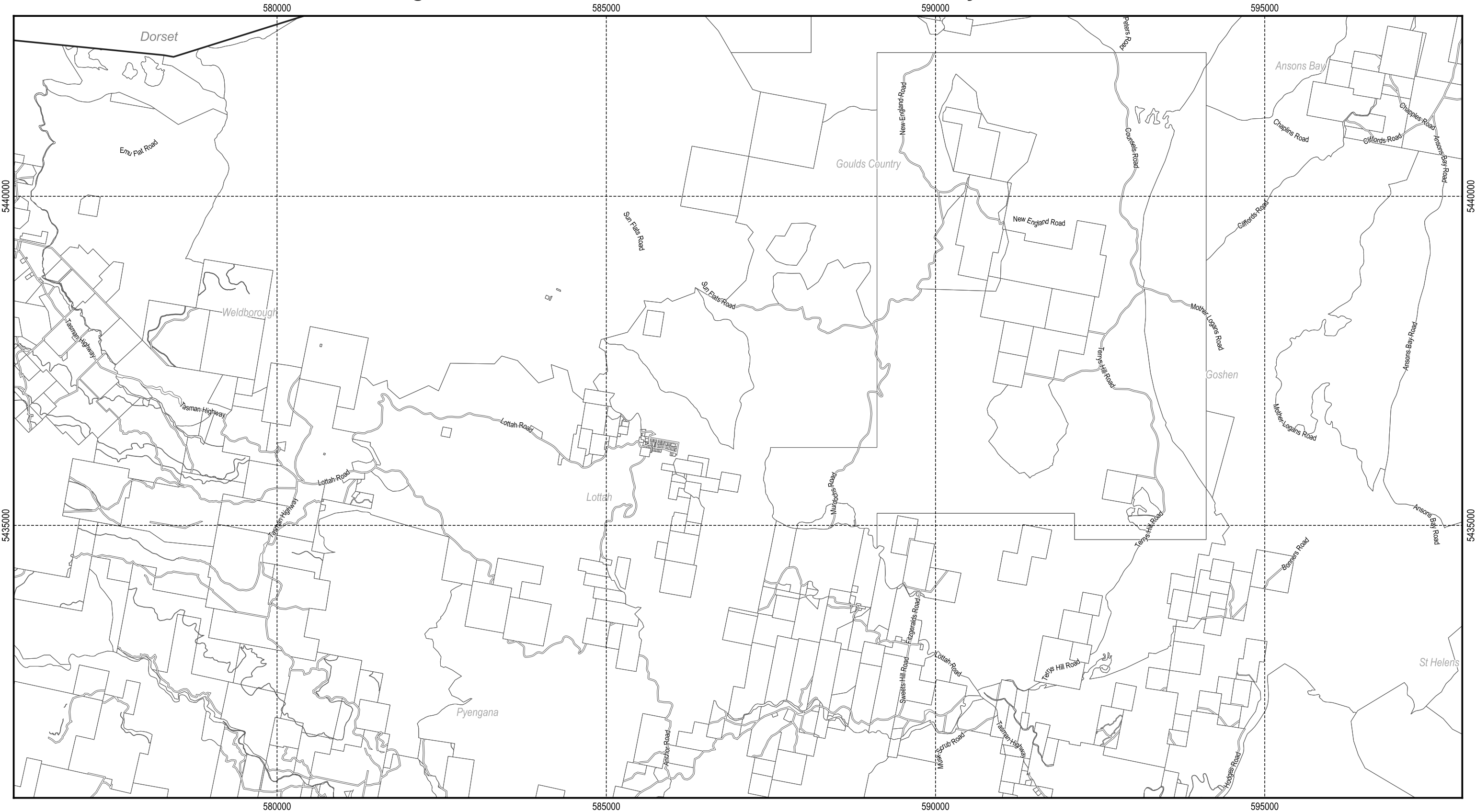
Base topographic data from the LIST © State of Tasmania

Print Date: 15/09/2021 Cadastre Date: 30/07/2021

Break O'Day

1 2 3 4 5 6 7 8 9 10 11 12 13 14 15 16 17 18 19 20 21 22 23 24 25 26 27 28

Tasmanian Planning Scheme - Coastal Erosion Hazard Code: Break O'Day Local Provisions Schedule



Legend

- High coastal erosion hazard band
- Low coastal erosion hazard band
- Medium coastal erosion hazard band
- Coastal erosion investigation area
- Cadastral parcels

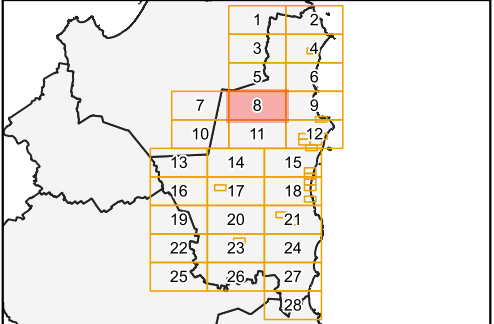


Map 8 of 44

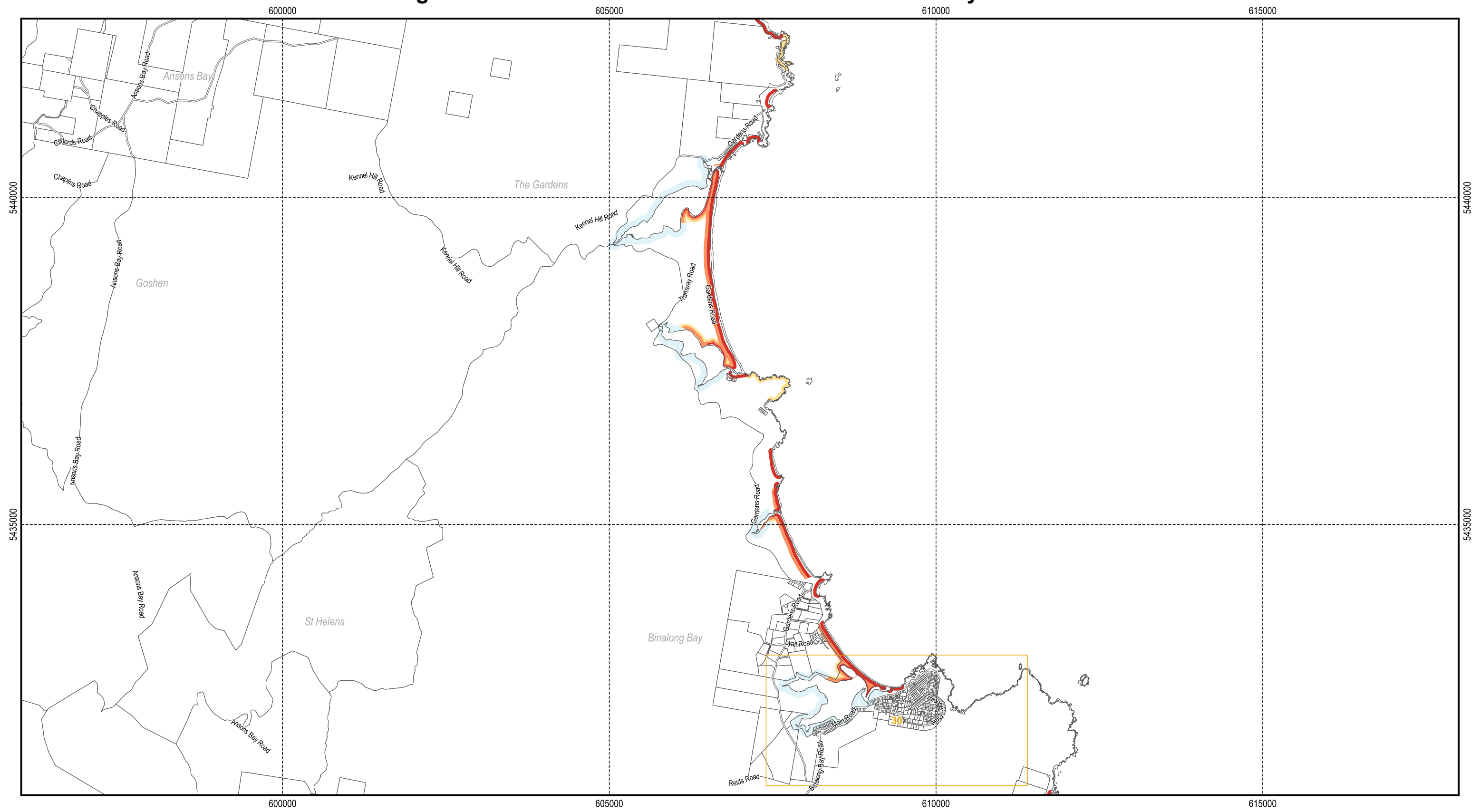
500 1,000 1,500 2,000 2,500 m



Scale: 1:55,000 when printed at A3
Coordinate system: GDA94 MGA Zone 55
Planning data from Break O'Day Council
Base topographic data from the LIST © State of Tasmania
Print Date: 15/09/2021 Cadastre Date: 30/07/2021



Tasmanian Planning Scheme - Coastal Erosion Hazard Code: Break O'Day Local Provisions Schedule



Legend

- High coastal erosion hazard band
- Medium coastal erosion hazard band
- Low coastal erosion hazard band
- Coastal erosion investigation area
- Cadastral parcels



Map 9 of 44

500 1,000 1,500 2,000 2,500 m

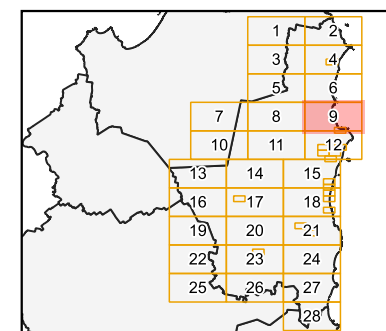
Scale: 1:55,000 when printed at A3

Coordinate system: GDA94 MGA Zone 55

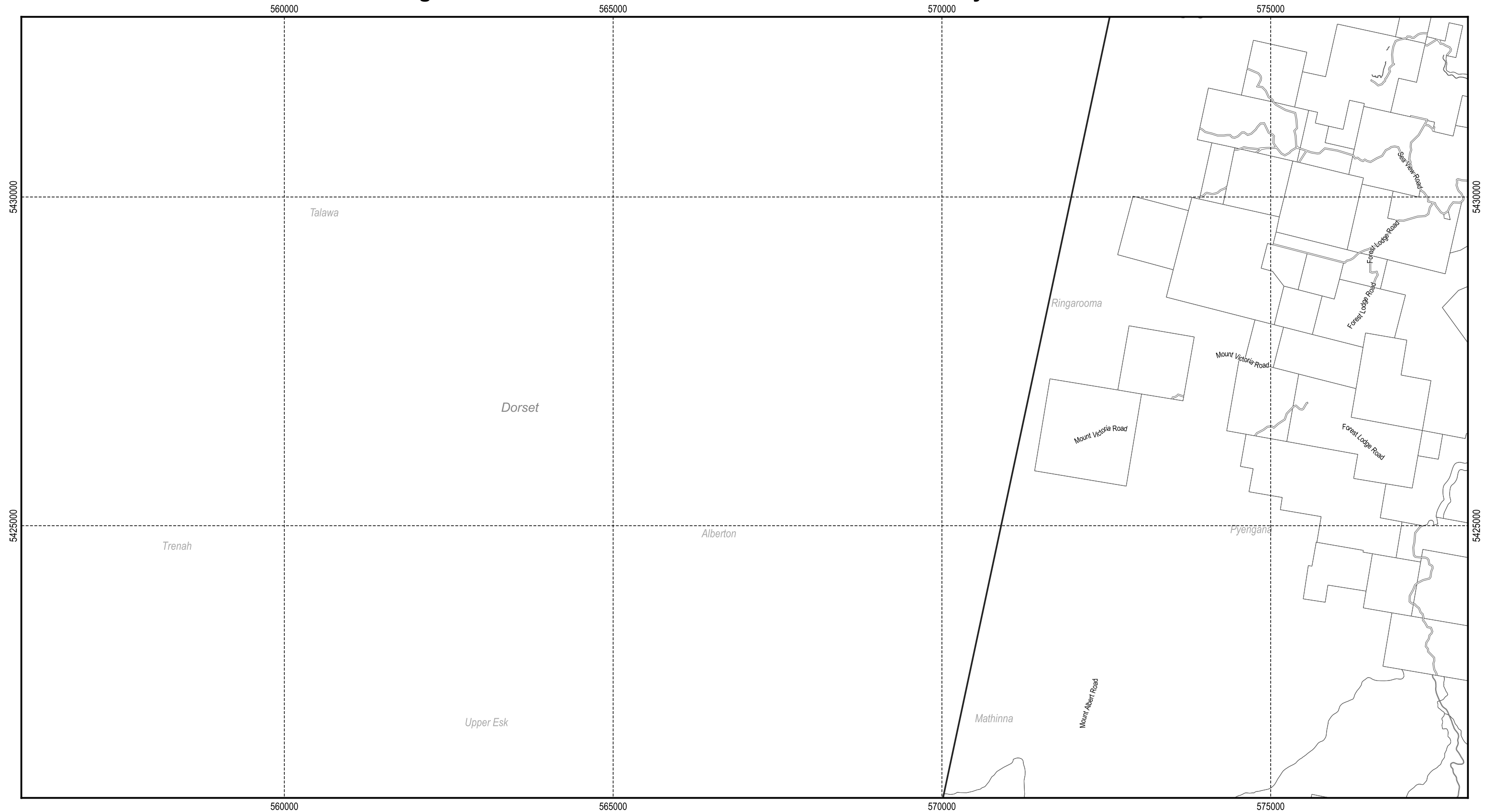
Planning data from Break O'Day Council

Base topographic data from the LIST © State of Tasmania

Print Date: 15/09/2021 Cadastre Date: 30/07/2021



Tasmanian Planning Scheme - Coastal Erosion Hazard Code: Break O'Day Local Provisions Schedule



Legend

- High coastal erosion hazard band
- Low coastal erosion hazard band
- Cadastral parcels
- Medium coastal erosion hazard band
- Coastal erosion investigation area

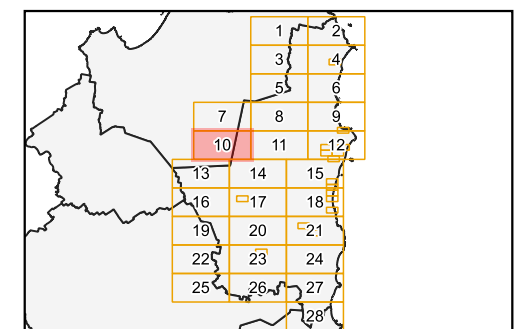


Map 10 of 44

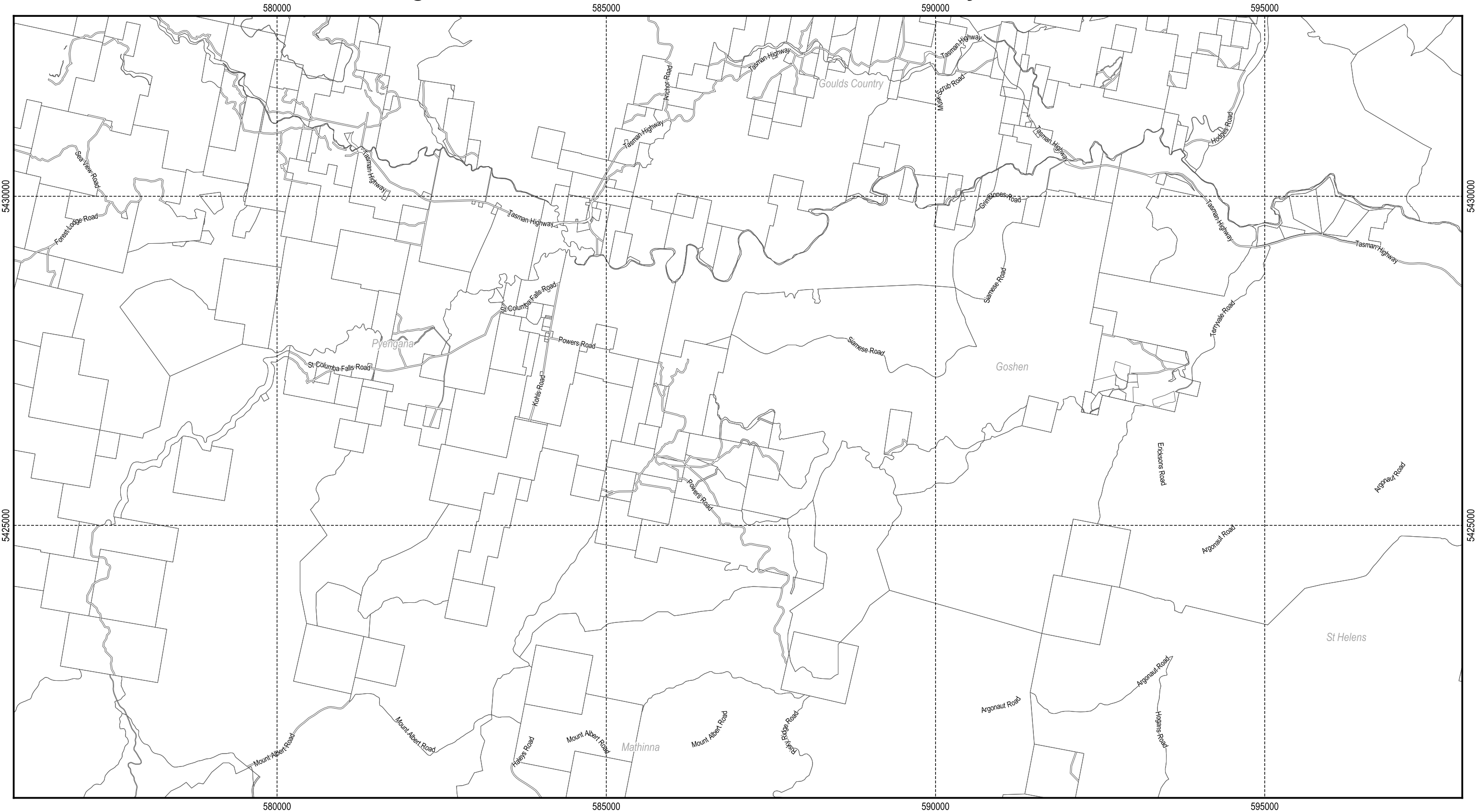
500 1,000 1,500 2,000 2,500 m



Scale: 1:55,000 when printed at A3
 Coordinate system: GDA94 MGA Zone 55
 Planning data from Break O'Day Council
 Base topographic data from the LIST © State of Tasmania
 Print Date: 15/09/2021 Cadastre Date: 30/07/2021



Tasmanian Planning Scheme - Coastal Erosion Hazard Code: Break O'Day Local Provisions Schedule



High coastal erosion hazard band

Medium coastal erosion hazard band

Low coastal erosion hazard band

Coastal erosion investigation area

Cadastral parcels

N

5001,0001,5002,0002,500

m

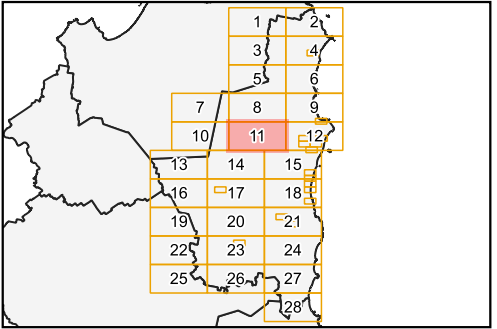
Scale: 1:55,000 when printed at A3

Coordinate system: GDA94 MGA Zone 55

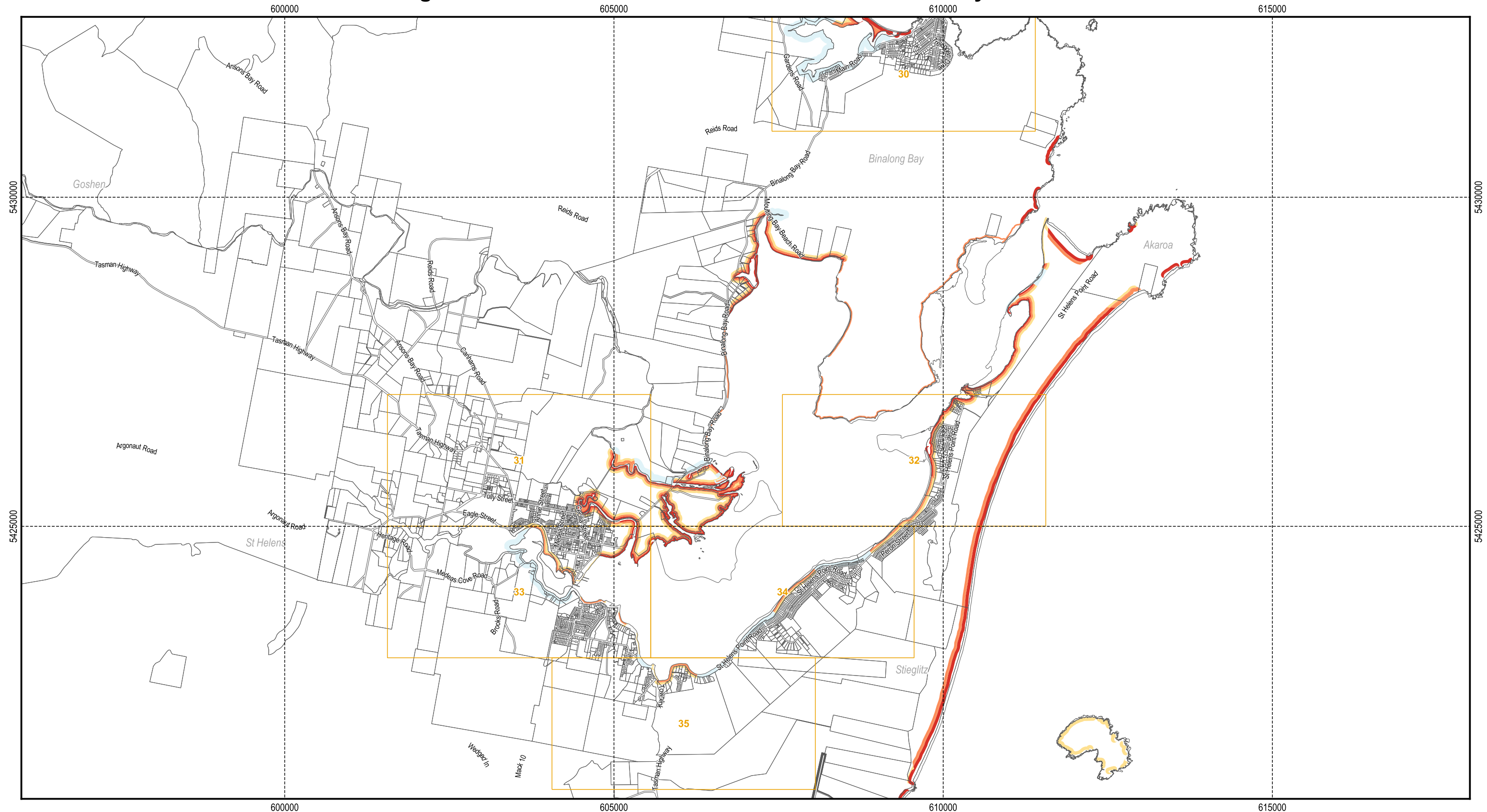
Planning data from Break O'Day Council

Base topographic data from the LIST © State of Tasmania

Print Date: 15/09/2021 Cadastre Date: 30/07/2021



Tasmanian Planning Scheme - Coastal Erosion Hazard Code: Break O'Day Local Provisions Schedule



Legend

- High coastal erosion hazard band
- Medium coastal erosion hazard band
- Low coastal erosion hazard band
- Coastal erosion investigation area
- Cadastral parcels



Map 12 of 44

500 1,000 1,500 2,000 2,500 m

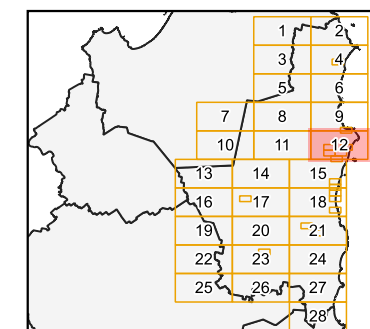
Scale: 1:55,000 when printed at A3

Coordinate system: GDA94 MGA Zone 55

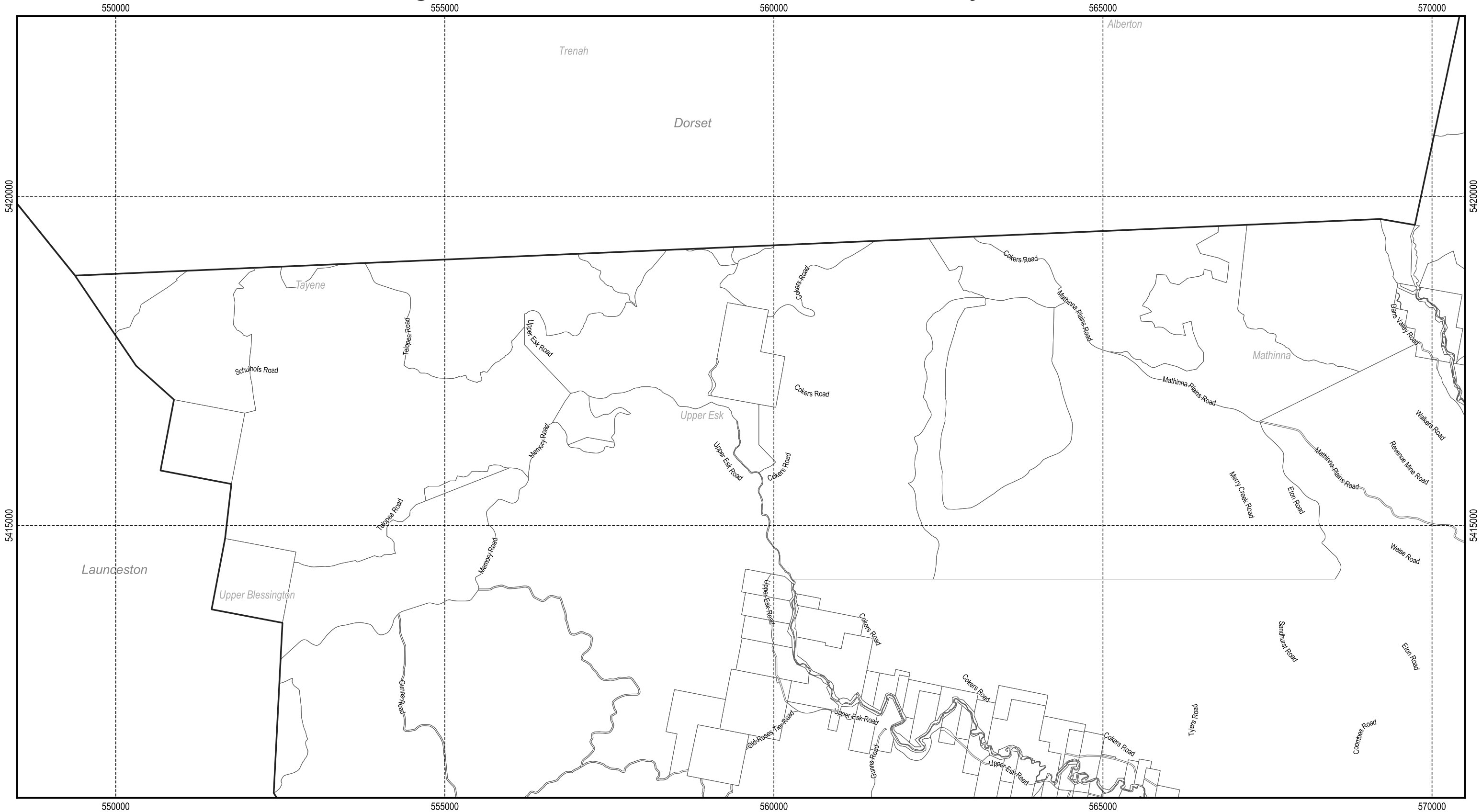
Planning data from Break O'Day Council

Base topographic data from the LIST © State of Tasmania

Print Date: 15/09/2021 Cadastre Date: 30/07/2021



Tasmanian Planning Scheme - Coastal Erosion Hazard Code: Break O'Day Local Provisions Schedule



Legend

High coastal erosion hazard band

Medium coastal erosion hazard band

Low coastal erosion hazard band

Coastal erosion investigation area

Cadastral parcels

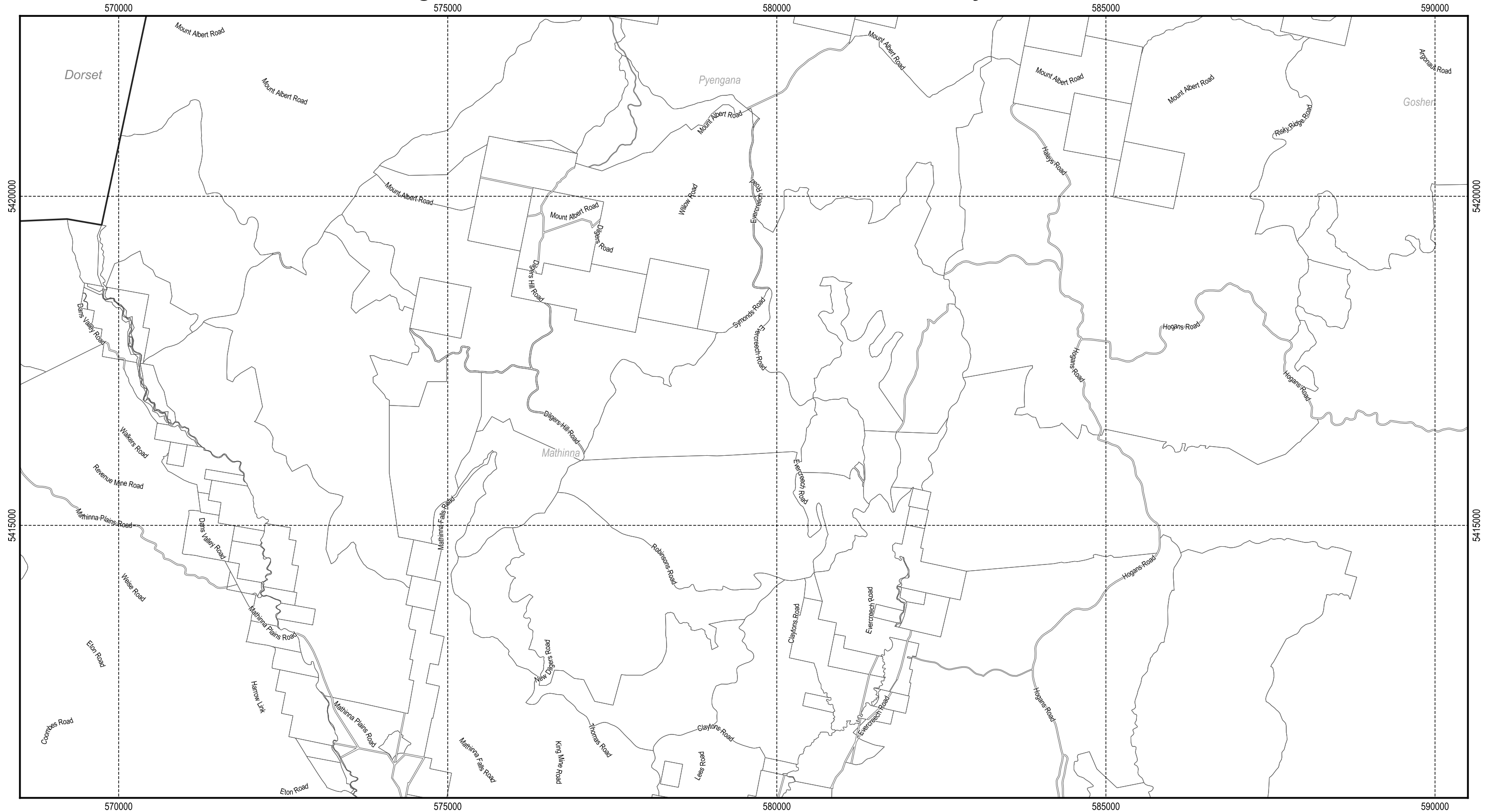
N

Map 13 of 44




500 1,000 1,500 2,000 2,500 m

Scale: 1:55,000 when printed at A3
Coordinate system: GDA94 MGA Zone 55
Planning data from Break O'Day Council
Base topographic data from the LIST © State of Tasmania
Print Date: 15/09/2021 Cadastre Date: 30/07/2021

Tasmanian Planning Scheme - Coastal Erosion Hazard Code: Break O'Day Local Provisions Schedule



Legend

-  High coastal erosion hazard band
  Low coastal erosion hazard band
  Cadastral parcels
- Medium coastal erosion hazard band
 Coastal erosion investigation area



Map 14 of 44

500 1,000 1,500 2,000 2,500 m

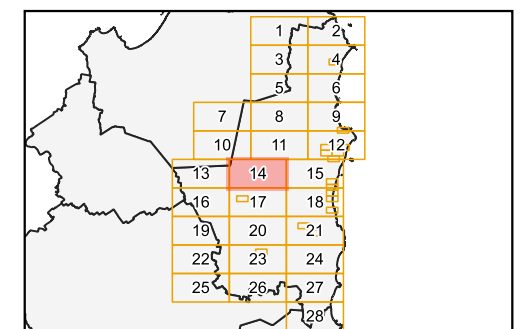
Scale: 1:55,000 when printed at A3

Coordinate system: GDA94 MGA Zone 55

Planning data from Break O'Day Council

Base topographic data from the LIST © State of Tasmania






Print Date: 15/09/2021 Cadastre Date: 30/07/2021



Tasmanian Planning Scheme - Coastal Erosion Hazard Code: Break O'Day Local Provisions Schedule



Legend

-  High coastal erosion hazard band
  Low coastal erosion hazard band
  Cadastral parcels
-  Medium coastal erosion hazard band
  Coastal erosion investigation area



Map 15 of 44

500 1,000 1,500 2,000 2,500 m

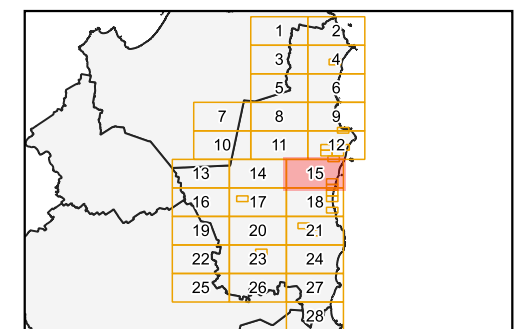
Scale: 1:55,000 when printed at A3

Coordinate system: GDA94 MGA Zone 55

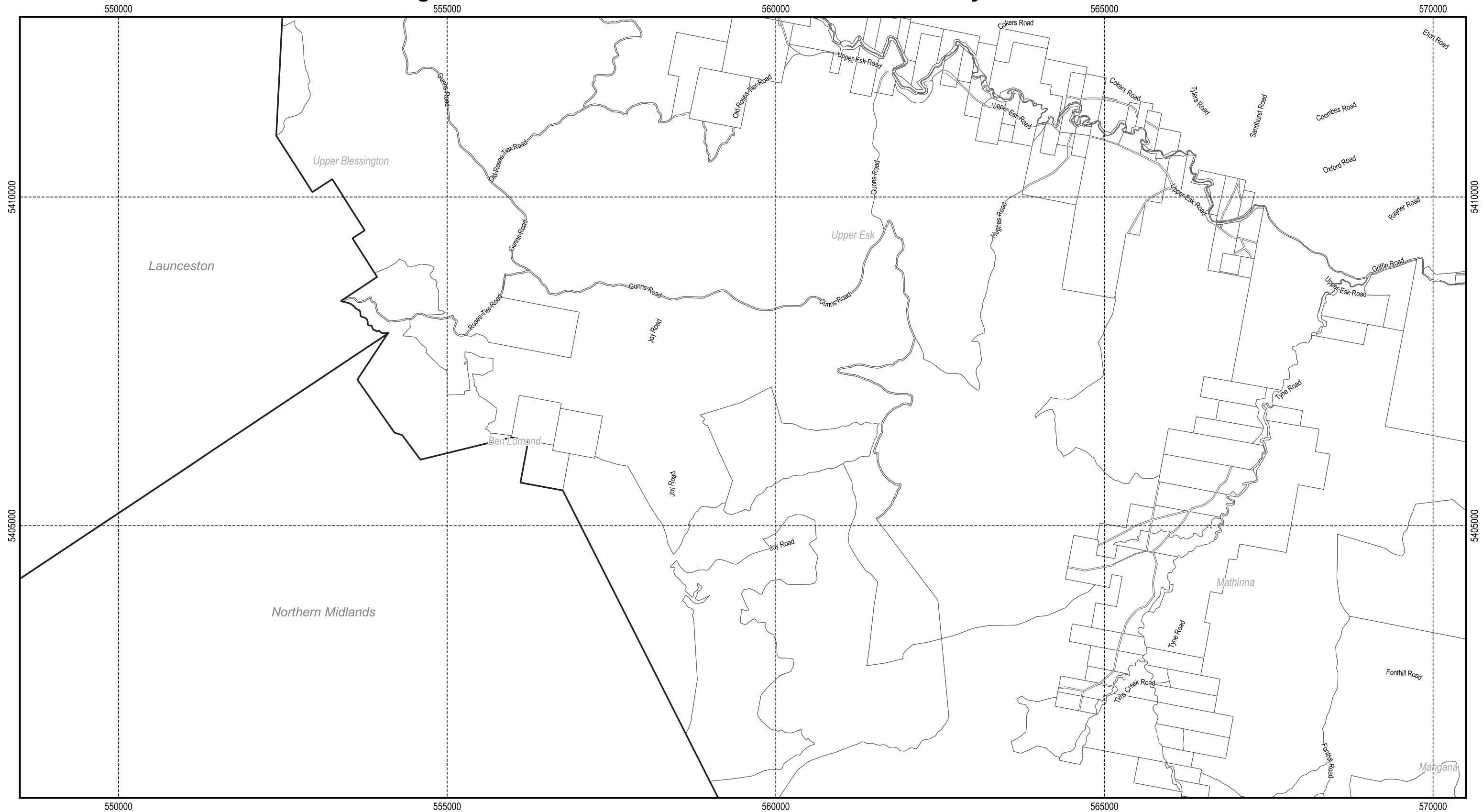
Planning data from Break O'Day Council

Base topographic data from the LIST © State of Tasmania

Print Date: 15/09/2021 Cadastre Date: 30/07/2021



Tasmanian Planning Scheme - Coastal Erosion Hazard Code: Break O'Day Local Provisions Schedule



Legend

- High coastal erosion hazard band
- Low coastal erosion hazard band
- Cadastral parcels
- Medium coastal erosion hazard band
- Coastal erosion investigation area

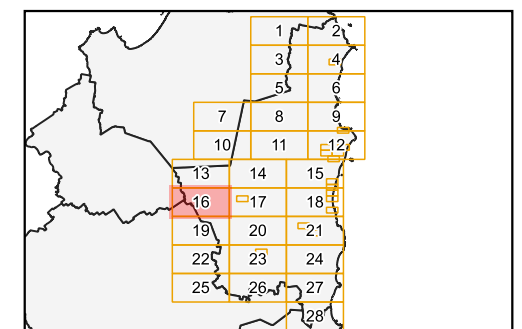


Map 16 of 44

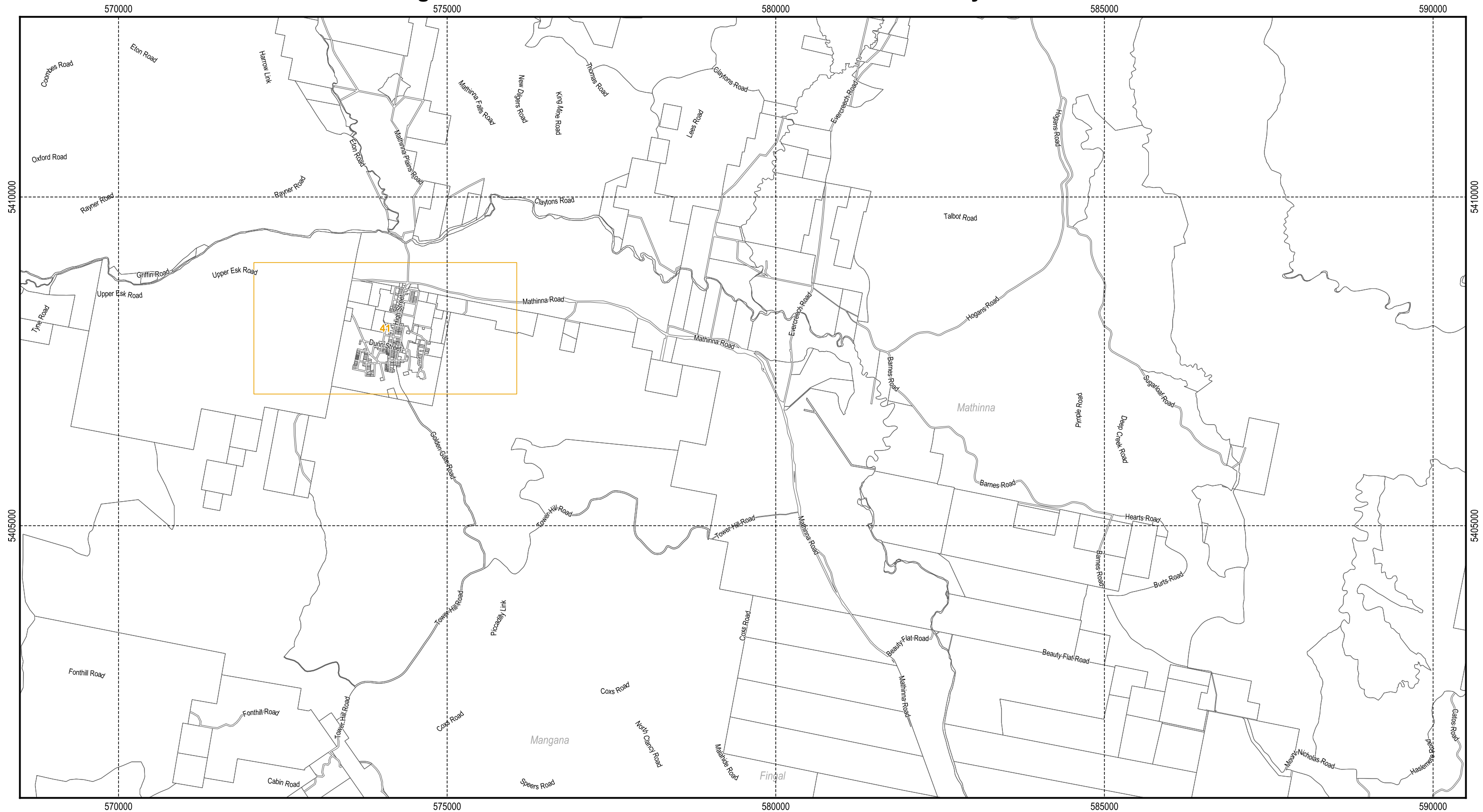
500 1,000 1,500 2,000 2,500 m



Scale: 1:55,000 when printed at A3
 Coordinate system: GDA94 MGA Zone 55
 Planning data from Break O'Day Council
 Base topographic data from the LIST © State of Tasmania
 Print Date: 15/09/2021 Cadastre Date: 30/07/2021



Tasmanian Planning Scheme - Coastal Erosion Hazard Code: Break O'Day Local Provisions Schedule



Legend

- High coastal erosion hazard band
- Low coastal erosion hazard band
- Cadastral parcels
- Medium coastal erosion hazard band
- Coastal erosion investigation area

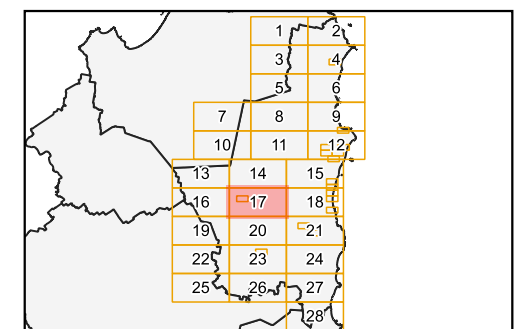


Map 17 of 44

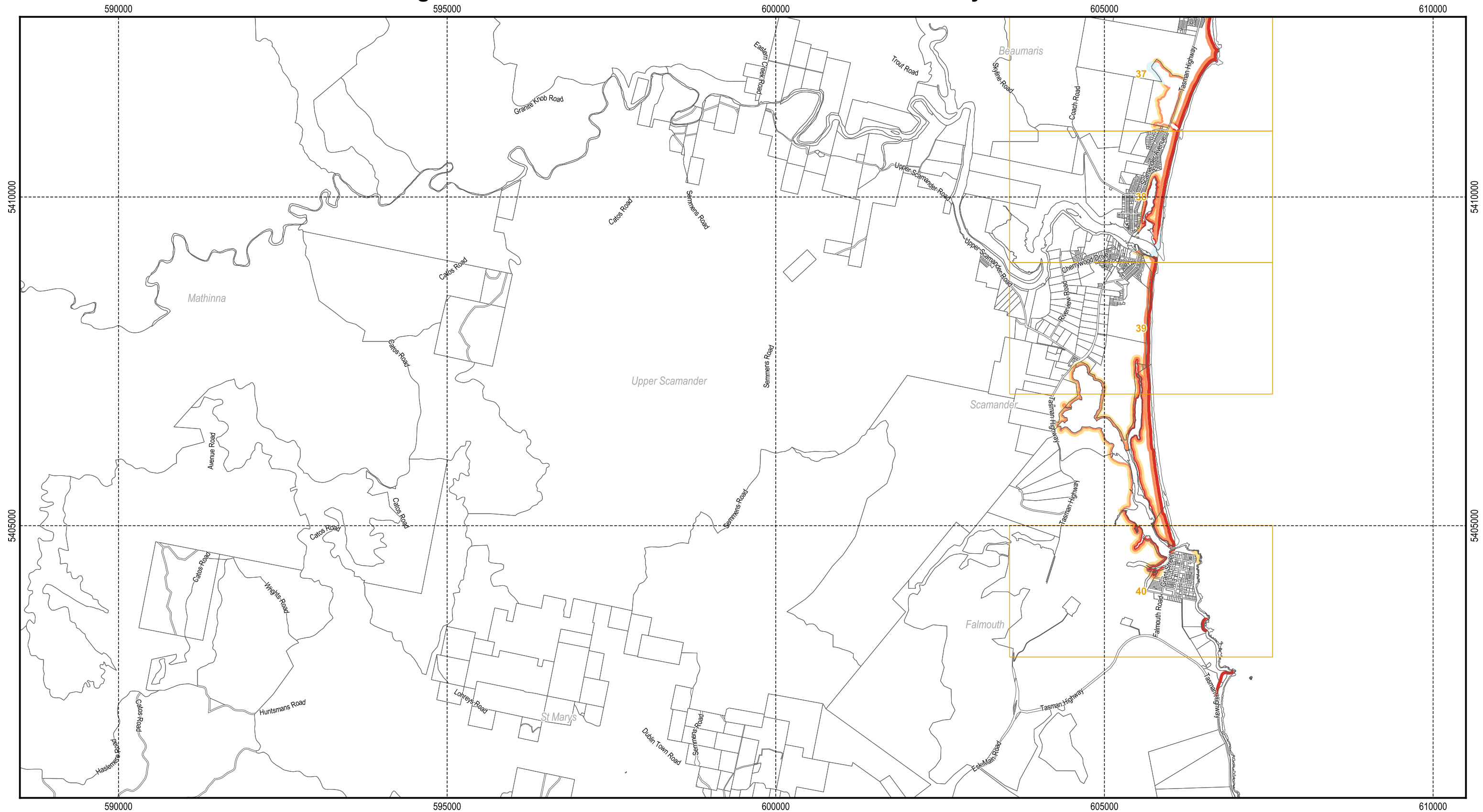
500 1,000 1,500 2,000 2,500 m



Scale: 1:55,000 when printed at A3
 Coordinate system: GDA94 MGA Zone 55
 Planning data from Break O'Day Council
 Base topographic data from the LIST © State of Tasmania
 Print Date: 15/09/2021 Cadastre Date: 30/07/2021



Tasmanian Planning Scheme - Coastal Erosion Hazard Code: Break O'Day Local Provisions Schedule



Legend

- High coastal erosion hazard band
- Medium coastal erosion hazard band
- Low coastal erosion hazard band
- Coastal erosion investigation area
- Cadastral parcels

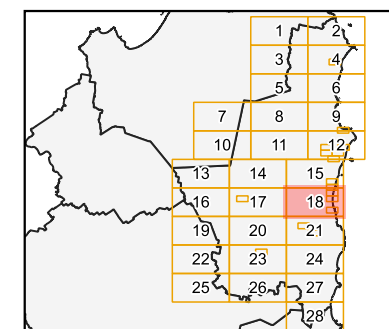


Map 18 of 44

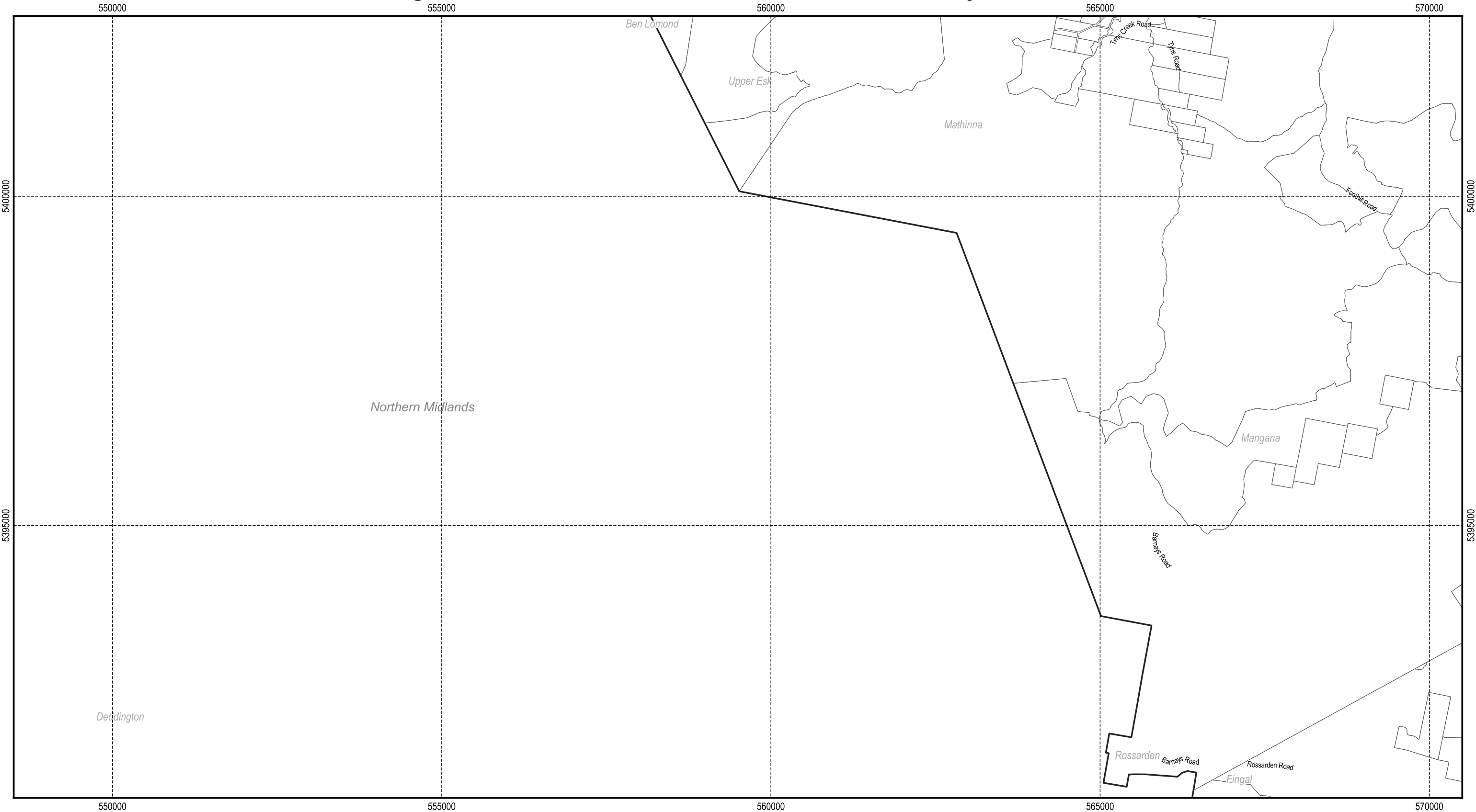
500 1,000 1,500 2,000 2,500 m



Scale: 1:55,000 when printed at A3
 Coordinate system: GDA94 MGA Zone 55
 Planning data from Break O'Day Council
 Base topographic data from the LIST © State of Tasmania
 Print Date: 15/09/2021 Cadastre Date: 30/07/2021



Tasmanian Planning Scheme - Coastal Erosion Hazard Code: Break O'Day Local Provisions Schedule



High coastal erosion hazard band

Medium coastal erosion hazard band

Low coastal erosion hazard band

Coastal erosion investigation area

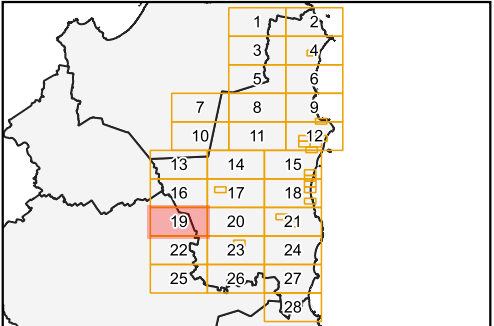
Cadastral parcels

N

500 1,000 1,500 2,000 2,500 m

Map 19 of 44

Scale: 1:55,000 when printed at A3
Coordinate system: GDA94 MGA Zone 55
Planning data from Break O'Day Council
Base topographic data from the LIST © State of Tasmania
Print Date: 15/09/2021 Cadastre Date: 30/07/2021



Tasmanian Planning Scheme - Coastal Erosion Hazard Code: Break O'Day Local Provisions Schedule



Legend

- High coastal erosion hazard band
- Medium coastal erosion hazard band
- Low coastal erosion hazard band
- Coastal erosion investigation area
- Cadastral parcels

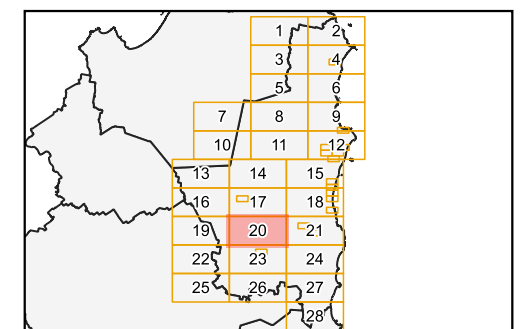


Map 20 of 44

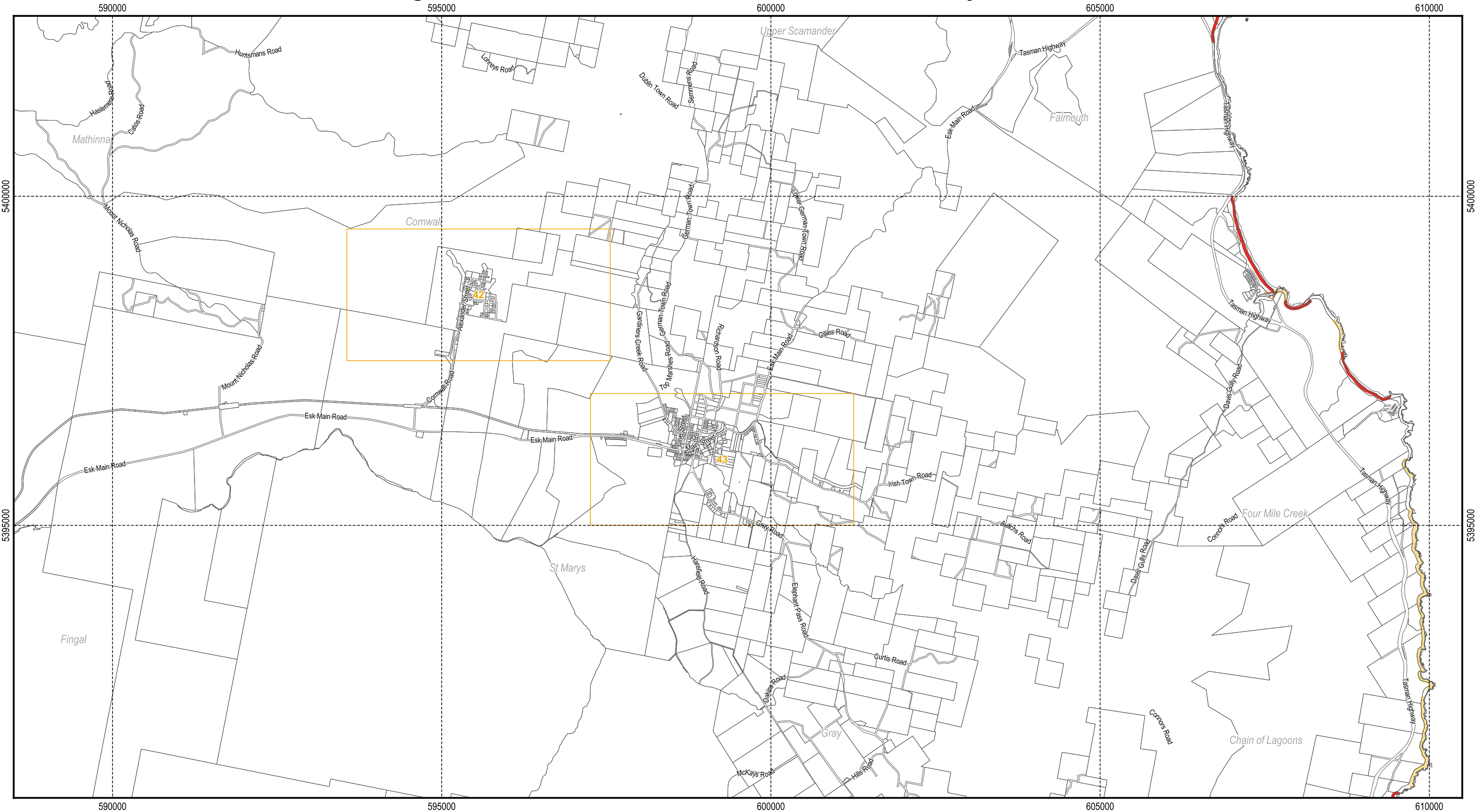
500 1,000 1,500 2,000 2,500 m



Scale: 1:55,000 when printed at A3
 Coordinate system: GDA94 MGA Zone 55
 Planning data from Break O'Day Council
 Base topographic data from the LIST © State of Tasmania
 Print Date: 15/09/2021 Cadastre Date: 30/07/2021



Tasmanian Planning Scheme - Coastal Erosion Hazard Code: Break O'Day Local Provisions Schedule



High coastal erosion hazard band

Medium coastal erosion hazard band

Low coastal erosion hazard band

Coastal erosion investigation area

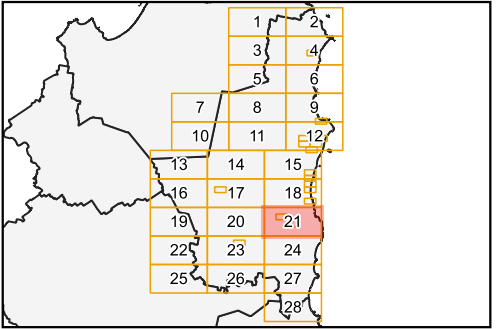
Cadastral parcels

N

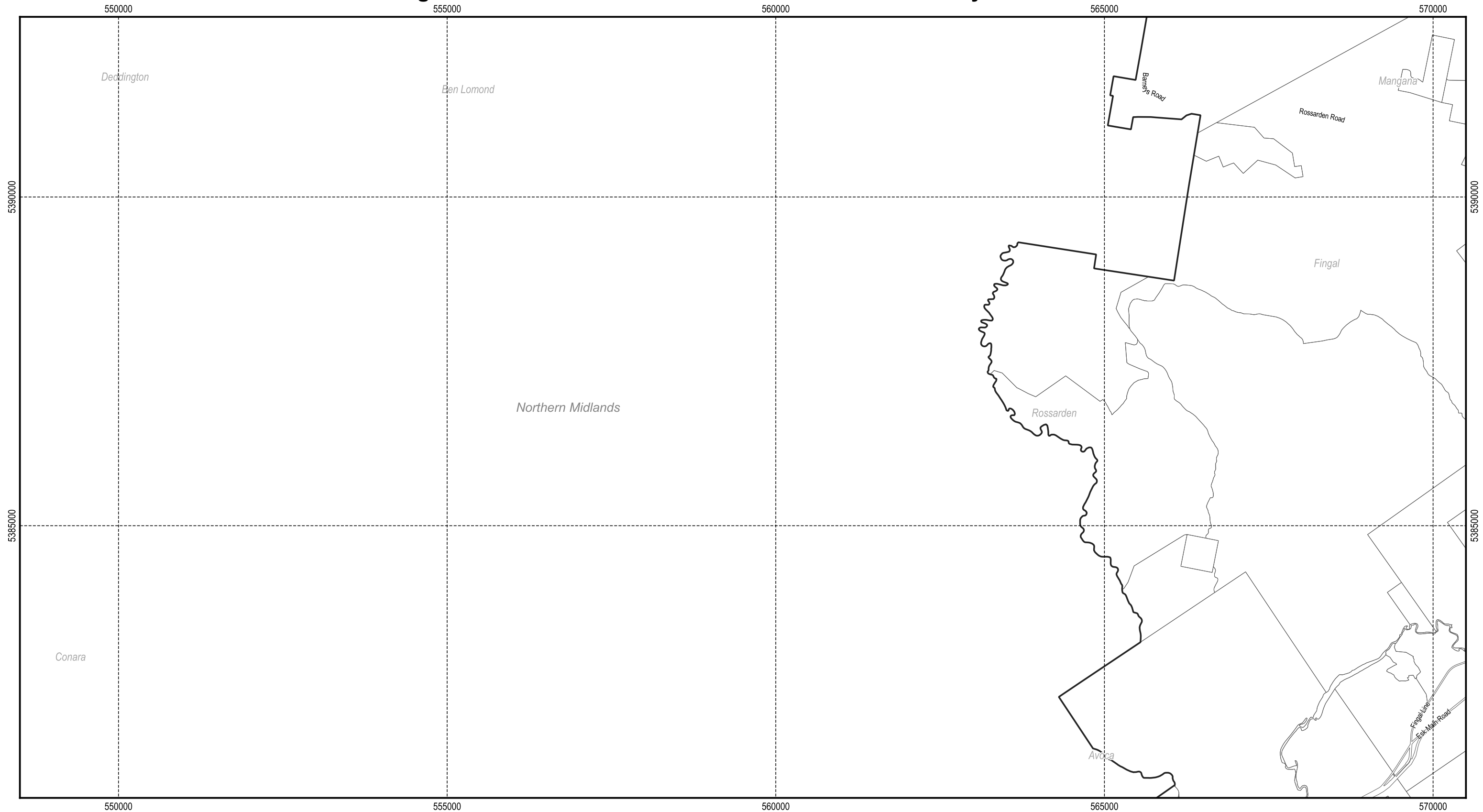
500 1,000 1,500 2,000 2,500 m

Map 21 of 44

Scale: 1:55,000 when printed at A3
Coordinate system: GDA94 MGA Zone 55
Planning data from Break O'Day Council
Base topographic data from the LIST © State of Tasmania
Print Date: 15/09/2021 Cadastre Date: 30/07/2021



Tasmanian Planning Scheme - Coastal Erosion Hazard Code: Break O'Day Local Provisions Schedule



Legend

- High coastal erosion hazard band
- Medium coastal erosion hazard band
- Low coastal erosion hazard band
- Coastal erosion investigation area
- Cadastral parcels

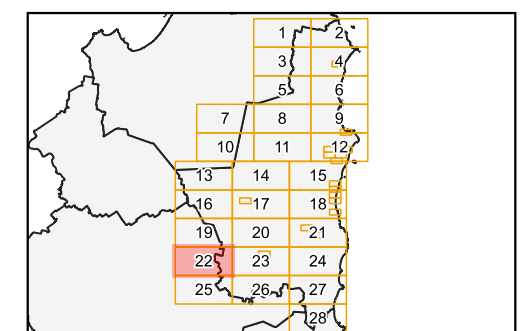


Map 22 of 44

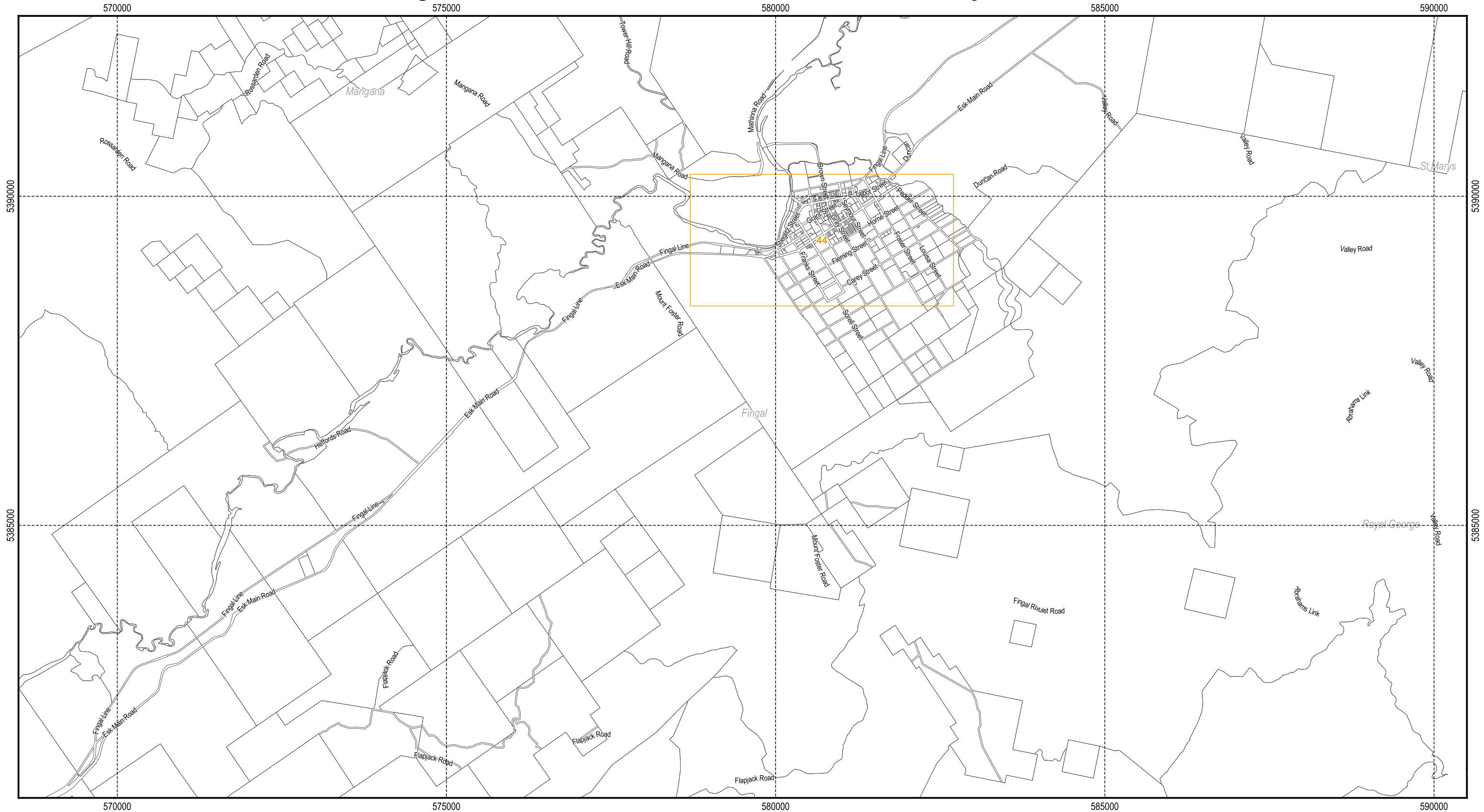
500 1,000 1,500 2,000 2,500 m



Scale: 1:55,000 when printed at A3
 Coordinate system: GDA94 MGA Zone 55
 Planning data from Break O'Day Council
 Base topographic data from the LIST © State of Tasmania
 Print Date: 15/09/2021 Cadastre Date: 30/07/2021



Tasmanian Planning Scheme - Coastal Erosion Hazard Code: Break O'Day Local Provisions Schedule



Legend

- High coastal erosion hazard band
- Low coastal erosion hazard band
- Cadastral parcels
- Medium coastal erosion hazard band
- Coastal erosion investigation area

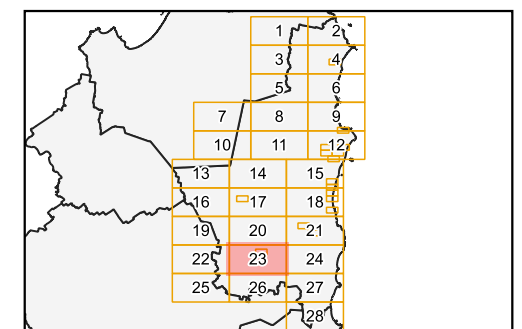


Map 23 of 44

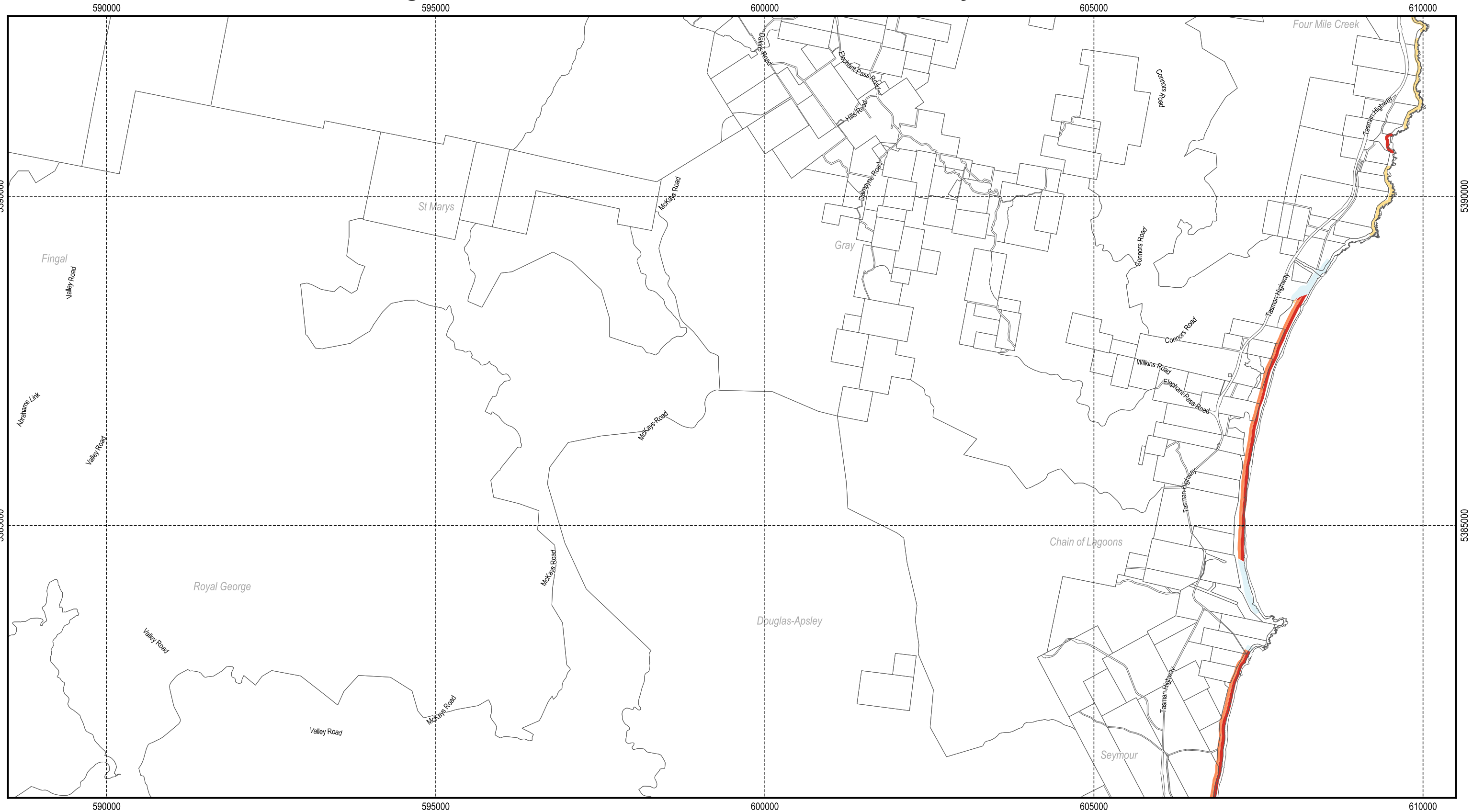
500 1,000 1,500 2,000 2,500 m



Scale: 1:55,000 when printed at A3
 Coordinate system: GDA94 MGA Zone 55
 Planning data from Break O'Day Council
 Base topographic data from the LIST © State of Tasmania
 Print Date: 15/09/2021 Cadastre Date: 30/07/2021



Tasmanian Planning Scheme - Coastal Erosion Hazard Code: Break O'Day Local Provisions Schedule



Legend

- High coastal erosion hazard band
- Medium coastal erosion hazard band
- Low coastal erosion hazard band
- Coastal erosion investigation area
- Cadastral parcels



Map 24 of 44

500 1,000 1,500 2,000 2,500 m

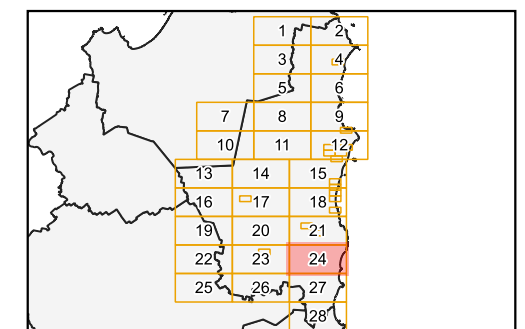
Scale: 1:55,000 when printed at A3

Coordinate system: GDA94 MGA Zone 55

Planning data from Break O'Day Council

Base topographic data from the LIST © State of Tasmania

Print Date: 15/09/2021 Cadastre Date: 30/07/2021



Tasmanian Planning Scheme - Coastal Erosion Hazard Code: Break O'Day Local Provisions Schedule



Legend

- High coastal erosion hazard band
- Low coastal erosion hazard band
- Cadastral parcels
- Medium coastal erosion hazard band
- Coastal erosion investigation area

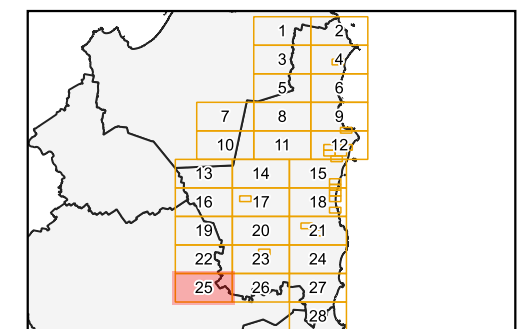


Map 25 of 44

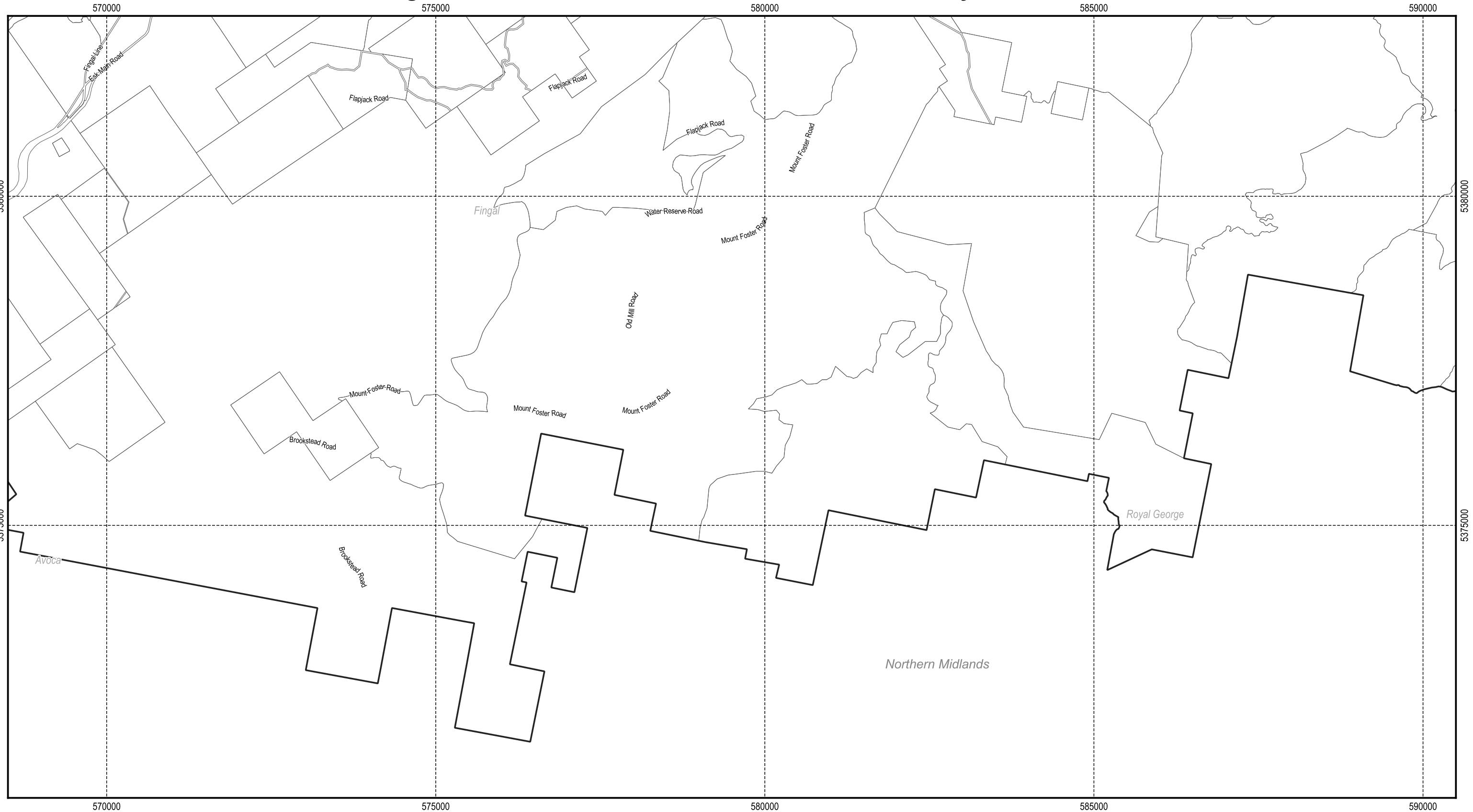
500 1,000 1,500 2,000 2,500 m



Scale: 1:55,000 when printed at A3
 Coordinate system: GDA94 MGA Zone 55
 Planning data from Break O'Day Council
 Base topographic data from the LIST © State of Tasmania
 Print Date: 15/09/2021 Cadastre Date: 30/07/2021



Tasmanian Planning Scheme - Coastal Erosion Hazard Code: Break O'Day Local Provisions Schedule



Legend

- High coastal erosion hazard band
- Medium coastal erosion hazard band
- Low coastal erosion hazard band
- Coastal erosion investigation area
- Cadastral parcels



Map 26 of 44

500 1,000 1,500 2,000 2,500 m

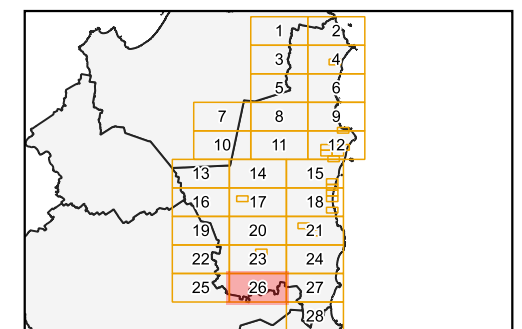
Scale: 1:55,000 when printed at A3

Coordinate system: GDA94 MGA Zone 55

Planning data from Break O'Day Council

Base topographic data from the LIST © State of Tasmania

Print Date: 15/09/2021 Cadastre Date: 30/07/2021



Tasmanian Planning Scheme - Coastal Erosion Hazard Code: Break O'Day Local Provisions Schedule



Legend

- High coastal erosion hazard band
- Medium coastal erosion hazard band
- Low coastal erosion hazard band
- Coastal erosion investigation area
- Cadastral parcels

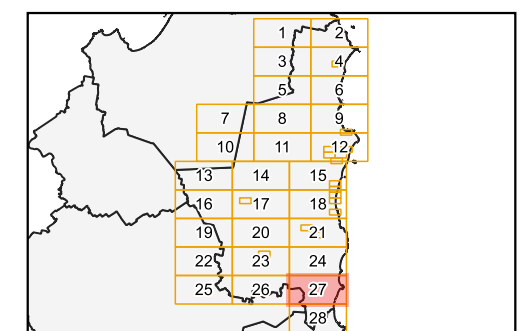


Map 27 of 44

500 1,000 1,500 2,000 2,500 m



Scale: 1:55,000 when printed at A3
 Coordinate system: GDA94 MGA Zone 55
 Planning data from Break O'Day Council
 Base topographic data from the LIST © State of Tasmania
 Print Date: 15/09/2021 Cadastre Date: 30/07/2021



Tasmanian Planning Scheme - Coastal Erosion Hazard Code: Break O'Day Local Provisions Schedule



Legend

- High coastal erosion hazard band
- Low coastal erosion hazard band
- Cadastral parcels
- Medium coastal erosion hazard band
- Coastal erosion investigation area

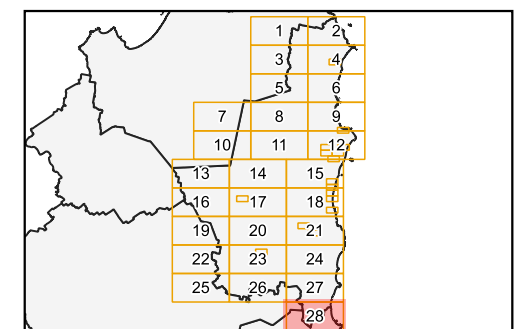


Map 28 of 44

500 1,000 1,500 2,000 2,500 m



Scale: 1:55,000 when printed at A3
 Coordinate system: GDA94 MGA Zone 55
 Planning data from Break O'Day Council
 Base topographic data from the LIST © State of Tasmania
 Print Date: 15/09/2021 Cadastre Date: 30/07/2021



Tasmanian Planning Scheme - Coastal Erosion Hazard Code: Break O'Day Local Provisions Schedule



Legend

- High coastal erosion hazard band
- Medium coastal erosion hazard band
- Low coastal erosion hazard band
- Coastal erosion investigation area
- Cadastral parcels

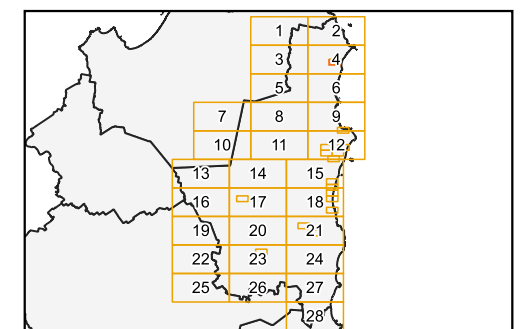


Map 29 of 44

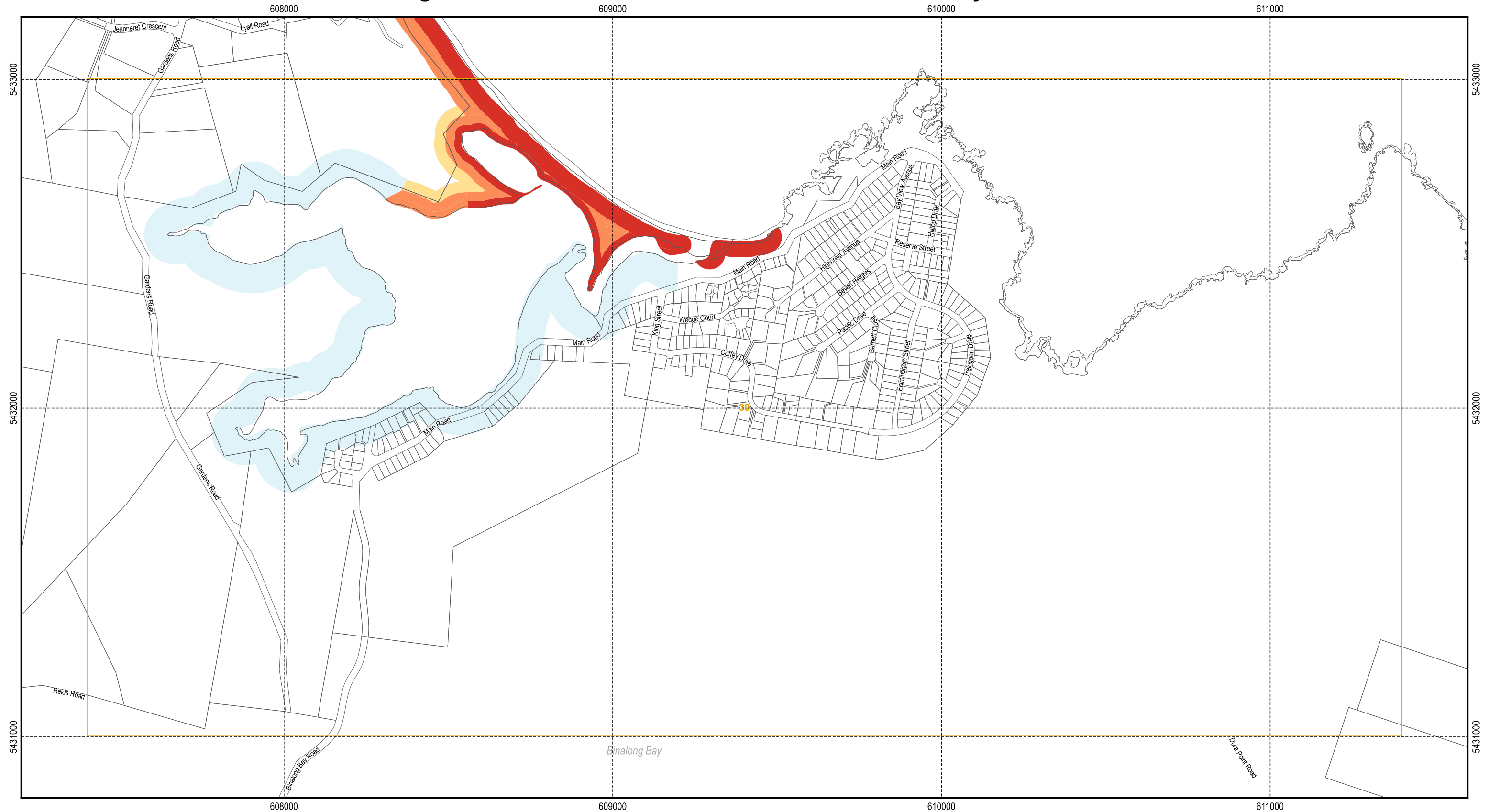
100 200 300 400 500 m



Scale: 1:11,000 when printed at A3
 Coordinate system: GDA94 MGA Zone 55
 Planning data from Break O'Day Council
 Base topographic data from the LIST © State of Tasmania
 Print Date: 15/09/2021 Cadastre Date: 30/07/2021



Tasmanian Planning Scheme - Coastal Erosion Hazard Code: Break O'Day Local Provisions Schedule



Legend

- High coastal erosion hazard band
- Medium coastal erosion hazard band
- Low coastal erosion hazard band
- Coastal erosion investigation area
- Cadastral parcels



Map 30 of 44

100 200 300 400 500 m

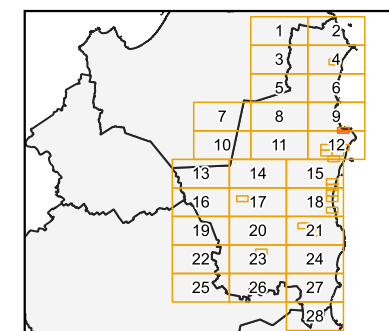
Scale: 1:11,000 when printed at A3

Coordinate system: GDA94 MGA Zone 55

Planning data from Break O'Day Council

Base topographic data from the LIST © State of Tasmania

Print Date: 15/09/2021 Cadastre Date: 30/07/2021



Tasmanian Planning Scheme - Coastal Erosion Hazard Code: Break O'Day Local Provisions Schedule



Legend

- High coastal erosion hazard band
- Medium coastal erosion hazard band
- Low coastal erosion hazard band
- Coastal erosion investigation area
- Cadastral parcels



Map 31 of 44

100 200 300 400 500 m

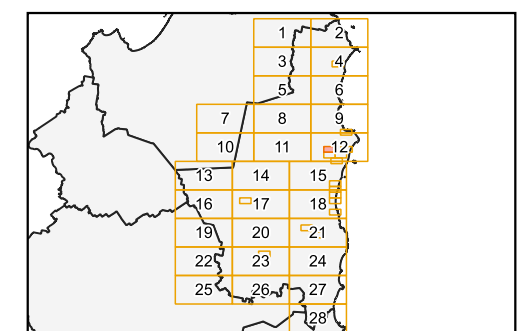
Scale: 1:11,000 when printed at A3

Coordinate system: GDA94 MGA Zone 55

Planning data from Break O'Day Council

Base topographic data from the LIST © State of Tasmania

Print Date: 15/09/2021 Cadastre Date: 30/07/2021



Tasmanian Planning Scheme - Coastal Erosion Hazard Code: Break O'Day Local Provisions Schedule



Legend

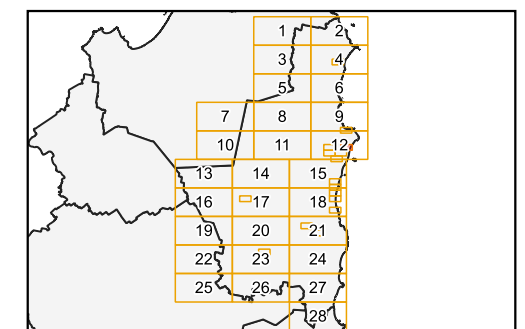
- High coastal erosion hazard band
- Medium coastal erosion hazard band
- Low coastal erosion hazard band
- Cadastral parcels
- Coastal erosion investigation area



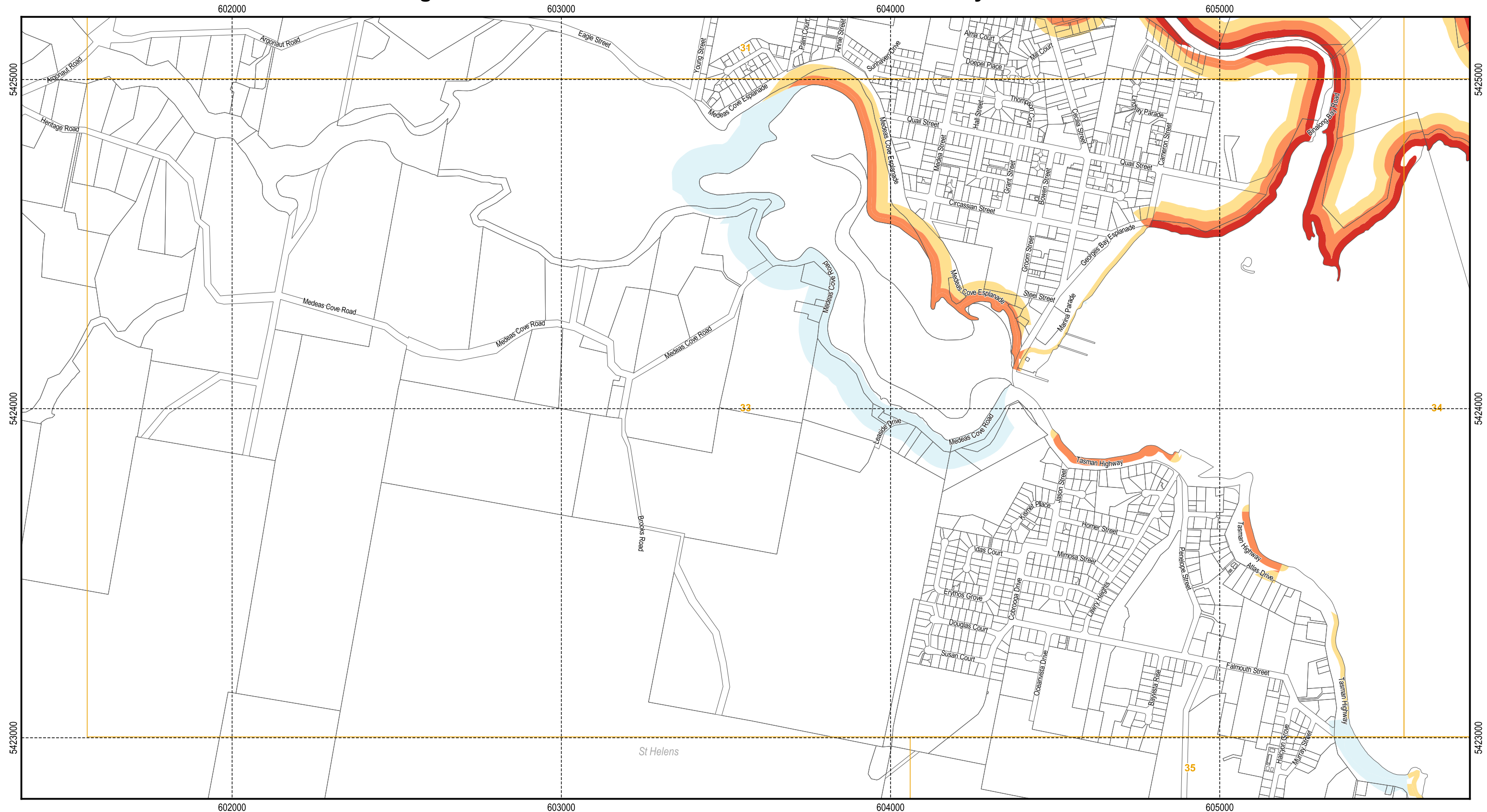
Map 32 of 44



Scale: 1:11,000 when printed at A3
 Coordinate system: GDA94 MGA Zone 55
 Planning data from Break O'Day Council
 Base topographic data from the LIST © State of Tasmania
 Print Date: 15/09/2021 Cadastre Date: 30/07/2021



Tasmanian Planning Scheme - Coastal Erosion Hazard Code: Break O'Day Local Provisions Schedule



Legend

- High coastal erosion hazard band
- Low coastal erosion hazard band
- Cadastral parcels
- Medium coastal erosion hazard band
- Coastal erosion investigation area

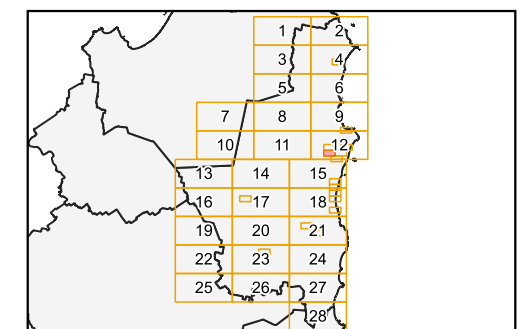


Map 33 of 44

100 200 300 400 500 m



Scale: 1:11,000 when printed at A3
 Coordinate system: GDA94 MGA Zone 55
 Planning data from Break O'Day Council
 Base topographic data from the LIST © State of Tasmania
 Print Date: 15/09/2021 Cadastre Date: 30/07/2021



Tasmanian Planning Scheme - Coastal Erosion Hazard Code: Break O'Day Local Provisions Schedule



Legend

- High coastal erosion hazard band
- Medium coastal erosion hazard band
- Low coastal erosion hazard band
- Coastal erosion investigation area
- Cadastral parcels



Map 34 of 44

100 200 300 400 500 m

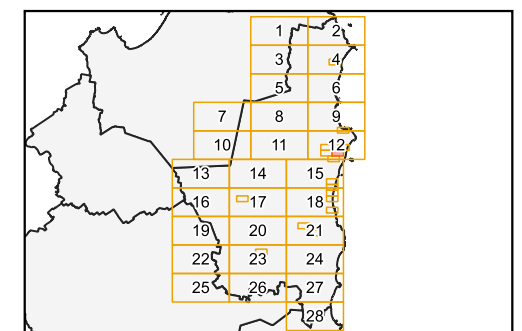
Scale: 1:11,000 when printed at A3

Coordinate system: GDA94 MGA Zone 55

Planning data from Break O'Day Council

Base topographic data from the LIST © State of Tasmania

Print Date: 15/09/2021 Cadastre Date: 30/07/2021



Tasmanian Planning Scheme - Coastal Erosion Hazard Code: Break O'Day Local Provisions Schedule



Legend

- High coastal erosion hazard band
- Medium coastal erosion hazard band
- Low coastal erosion hazard band
- Coastal erosion investigation area
- Cadastral parcels



Map 35 of 44

100 200 300 400 500 m

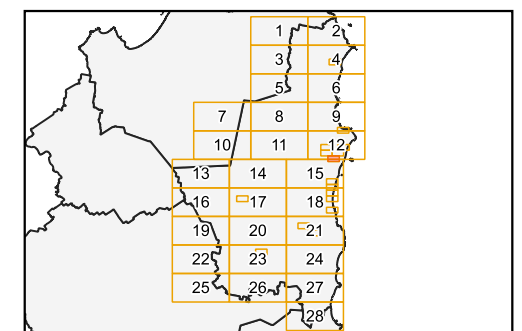
Scale: 1:11,000 when printed at A3

Coordinate system: GDA94 MGA Zone 55

Planning data from Break O'Day Council

Base topographic data from the LIST © State of Tasmania

Print Date: 15/09/2021 Cadastre Date: 30/07/2021



Tasmanian Planning Scheme - Coastal Erosion Hazard Code: Break O'Day Local Provisions Schedule

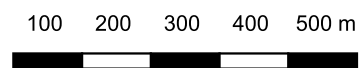


Legend

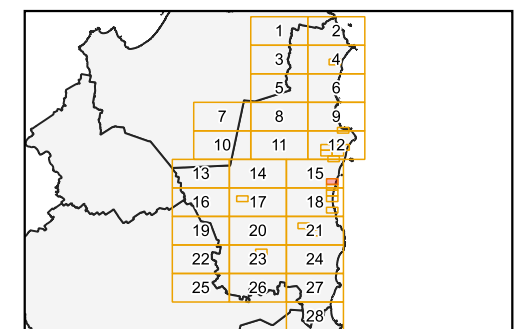
- High coastal erosion hazard band
- Medium coastal erosion hazard band
- Low coastal erosion hazard band
- Coastal erosion investigation area
- Cadastral parcels



Map 36 of 44



Scale: 1:11,000 when printed at A3
 Coordinate system: GDA94 MGA Zone 55
 Planning data from Break O'Day Council
 Base topographic data from the LIST © State of Tasmania
 Print Date: 15/09/2021 Cadastre Date: 30/07/2021



Tasmanian Planning Scheme - Coastal Erosion Hazard Code: Break O'Day Local Provisions Schedule

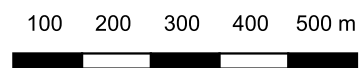


Legend

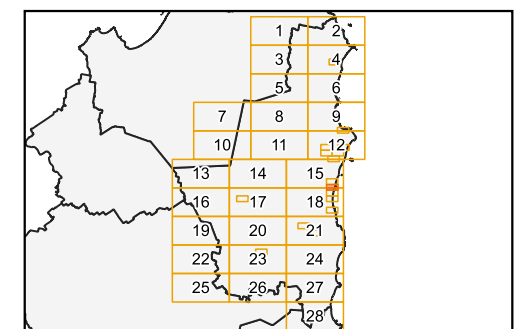
- High coastal erosion hazard band
- Low coastal erosion hazard band
- Cadastral parcels
- Medium coastal erosion hazard band
- Coastal erosion investigation area



Map 37 of 44



Scale: 1:11,000 when printed at A3
 Coordinate system: GDA94 MGA Zone 55
 Planning data from Break O'Day Council
 Base topographic data from the LIST © State of Tasmania
 Print Date: 15/09/2021 Cadastre Date: 30/07/2021



Tasmanian Planning Scheme - Coastal Erosion Hazard Code: Break O'Day Local Provisions Schedule



Legend

- High coastal erosion hazard band
- Medium coastal erosion hazard band
- Low coastal erosion hazard band
- Coastal erosion investigation area
- Cadastral parcels

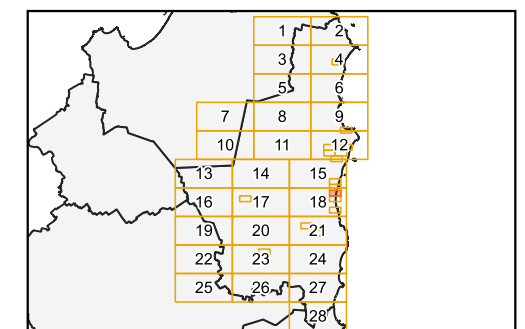


Map 38 of 44

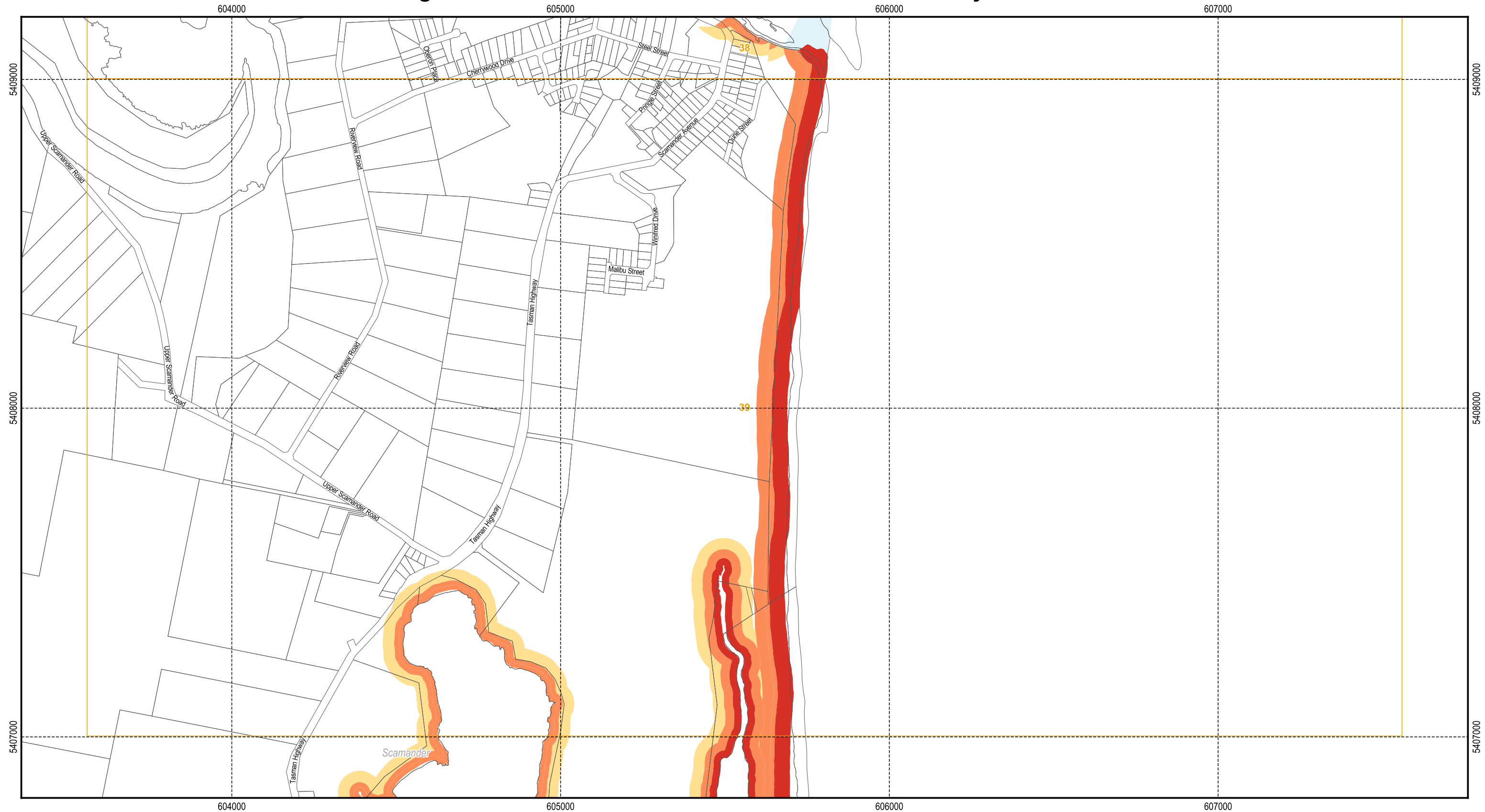
100 200 300 400 500 m



Scale: 1:11,000 when printed at A3
 Coordinate system: GDA94 MGA Zone 55
 Planning data from Break O'Day Council
 Base topographic data from the LIST © State of Tasmania
 Print Date: 15/09/2021 Cadastre Date: 30/07/2021



Tasmanian Planning Scheme - Coastal Erosion Hazard Code: Break O'Day Local Provisions Schedule



Legend

- High coastal erosion hazard band
- Medium coastal erosion hazard band
- Low coastal erosion hazard band
- Coastal erosion investigation area
- Cadastral parcels

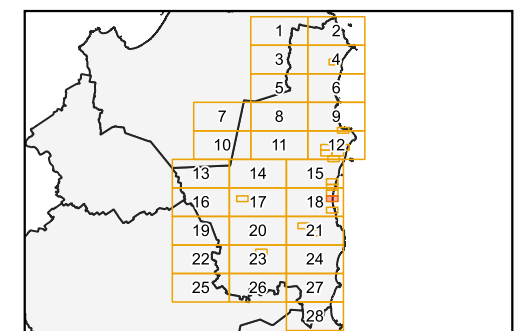


Map 39 of 44

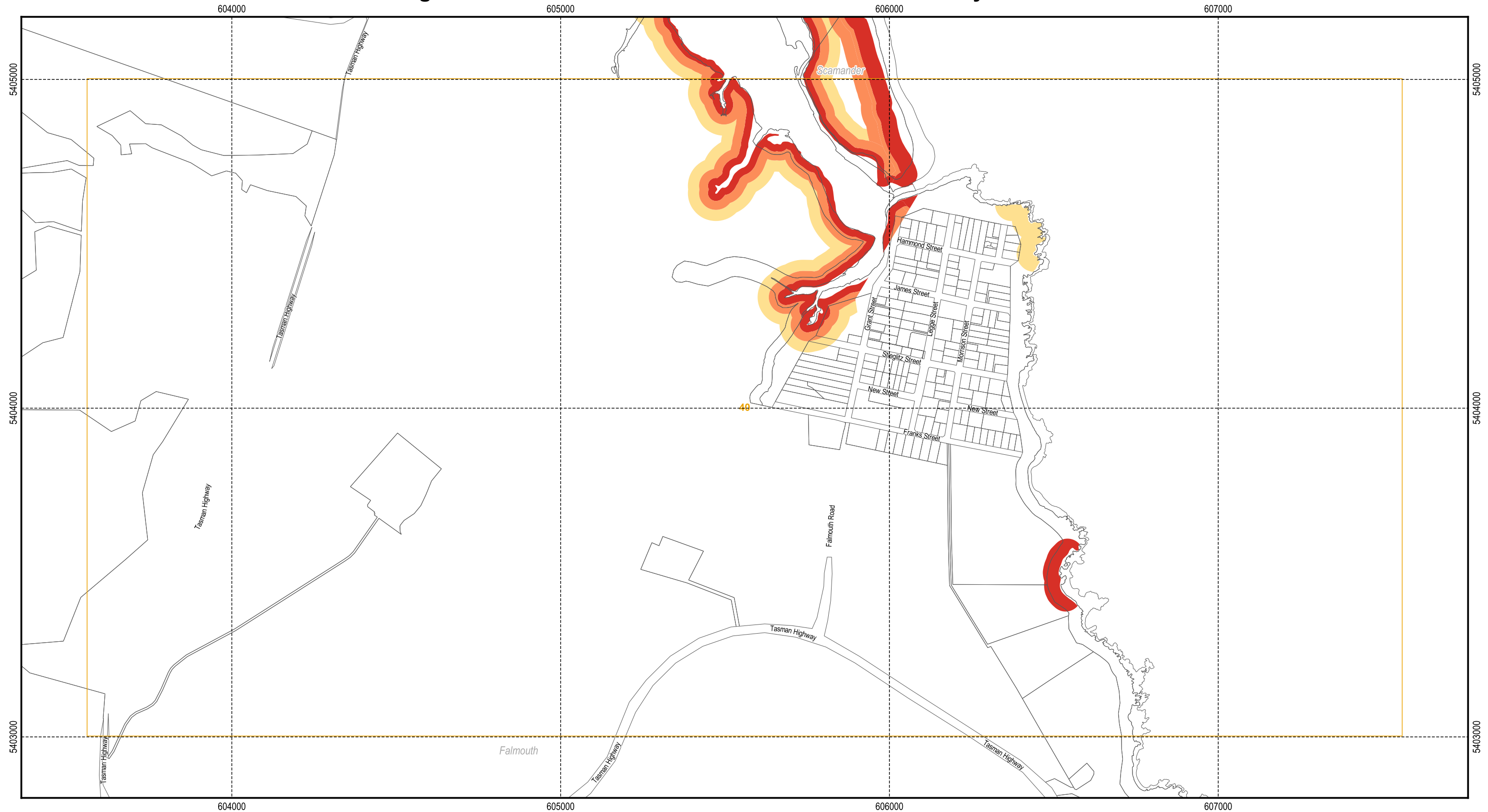
100 200 300 400 500 m



Scale: 1:11,000 when printed at A3
 Coordinate system: GDA94 MGA Zone 55
 Planning data from Break O'Day Council
 Base topographic data from the LIST © State of Tasmania
 Print Date: 15/09/2021 Cadastre Date: 30/07/2021



Tasmanian Planning Scheme - Coastal Erosion Hazard Code: Break O'Day Local Provisions Schedule



Legend

- High coastal erosion hazard band
- Medium coastal erosion hazard band
- Low coastal erosion hazard band
- Coastal erosion investigation area
- Cadastral parcels

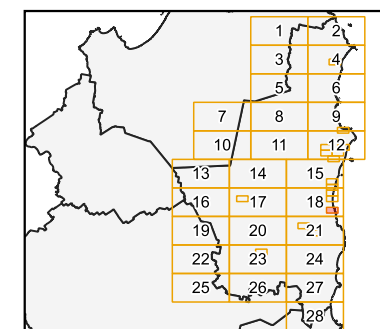


Map 40 of 44

100 200 300 400 500 m



Scale: 1:11,000 when printed at A3
 Coordinate system: GDA94 MGA Zone 55
 Planning data from Break O'Day Council
 Base topographic data from the LIST © State of Tasmania
 Print Date: 15/09/2021 Cadastre Date: 30/07/2021



Tasmanian Planning Scheme - Coastal Erosion Hazard Code: Break O'Day Local Provisions Schedule



Legend

- High coastal erosion hazard band
- Low coastal erosion hazard band
- Cadastral parcels
- Medium coastal erosion hazard band
- Coastal erosion investigation area

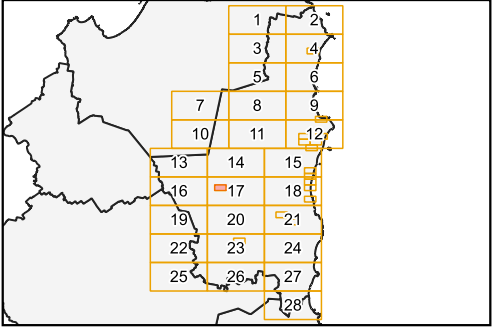


Map 41 of 44

100 200 300 400 500 m



Scale: 1:11,000 when printed at A3
Coordinate system: GDA94 MGA Zone 55
Planning data from Break O'Day Council
Base topographic data from the LIST © State of Tasmania
Print Date: 15/09/2021 Cadastre Date: 30/07/2021



Tasmanian Planning Scheme - Coastal Erosion Hazard Code: Break O'Day Local Provisions Schedule



Legend

- High coastal erosion hazard band
- Medium coastal erosion hazard band
- Low coastal erosion hazard band
- Coastal erosion investigation area
- Cadastral parcels



Map 42 of 44

100 200 300 400 500 m

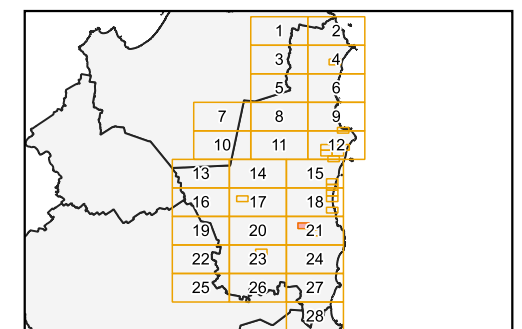
Scale: 1:11,000 when printed at A3

Coordinate system: GDA94 MGA Zone 55

Planning data from Break O'Day Council

Base topographic data from the LIST © State of Tasmania

Print Date: 15/09/2021 Cadastre Date: 30/07/2021



Tasmanian Planning Scheme - Coastal Erosion Hazard Code: Break O'Day Local Provisions Schedule



Legend

- High coastal erosion hazard band
- Low coastal erosion hazard band
- Cadastral parcels
- Medium coastal erosion hazard band
- Coastal erosion investigation area



Map 43 of 44

100 200 300 400 500 m

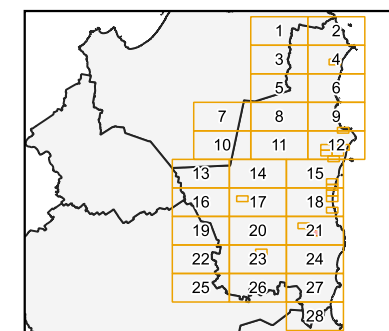
Scale: 1:11,000 when printed at A3

Coordinate system: GDA94 MGA Zone 55

Planning data from Break O'Day Council

Base topographic data from the LIST © State of Tasmania

Print Date: 15/09/2021 Cadastre Date: 30/07/2021



Tasmanian Planning Scheme - Coastal Erosion Hazard Code: Break O'Day Local Provisions Schedule



Legend

- High coastal erosion hazard band
- Low coastal erosion hazard band
- Cadastral parcels
- Medium coastal erosion hazard band
- Coastal erosion investigation area



Map 44 of 44

100 200 300 400 500 m

Scale: 1:11,000 when printed at A3

Coordinate system: GDA94 MGA Zone 55

Planning data from Break O'Day Council

Base topographic data from the LIST © State of Tasmania

Print Date: 15/09/2021 Cadastre Date: 30/07/2021

