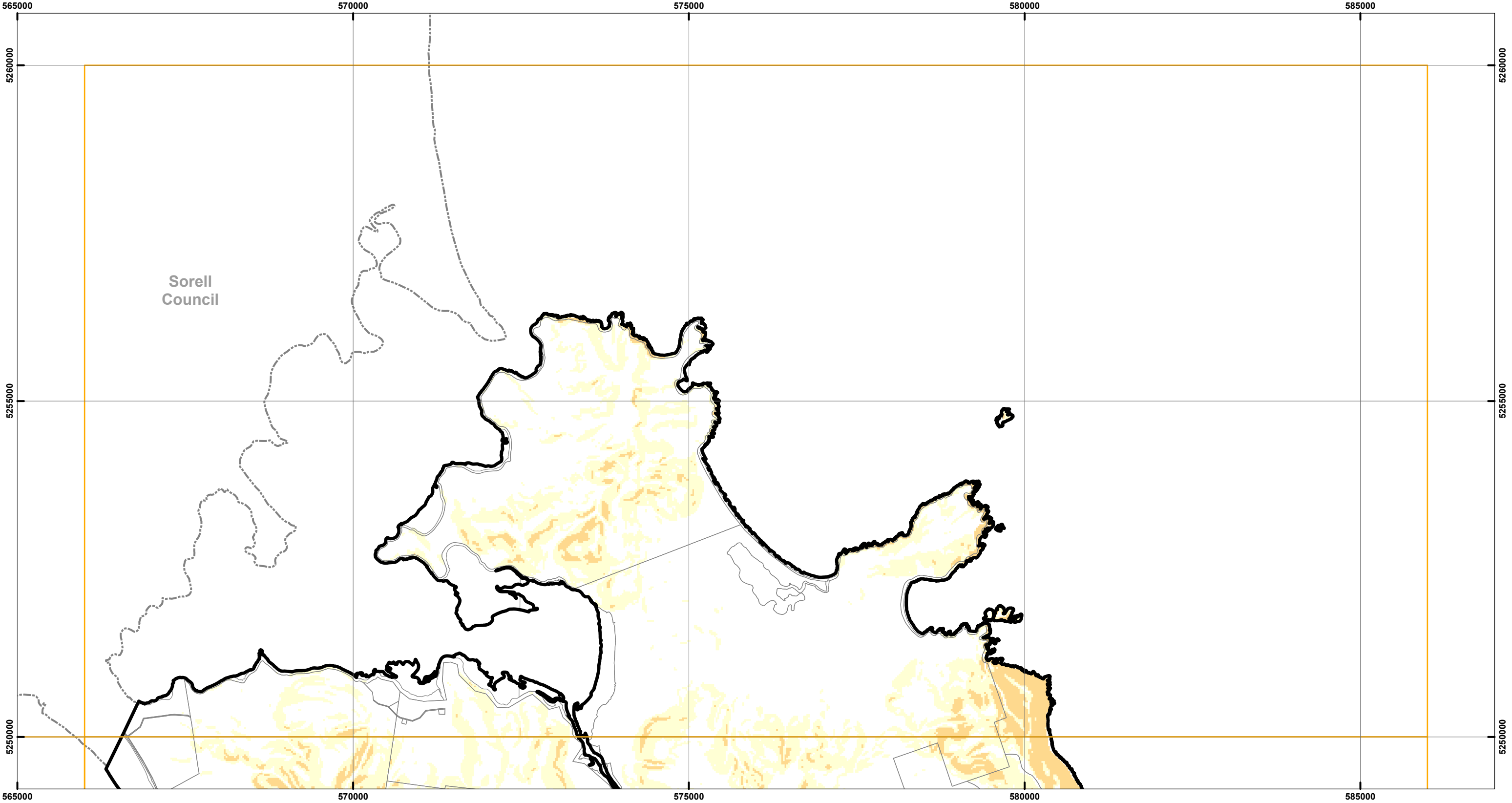


TASMAN LOCAL PROVISIONS SCHEDULE - LANDSLIP HAZARD OVERLAY



**Legend**

**Landslip Hazard**

Low landslip hazard

Medium landslip hazard

Medium-active landslip hazard

High landslip hazard

LPS Boundary

Property Parcels

**MAP 1 OF 25**

01,0002,0003,000

Metres

Coordinate System: GDA 1994 MGA Zone 55

Base data from theLIST, © State of Tasmania  
Land title data current as of 27/08/2020

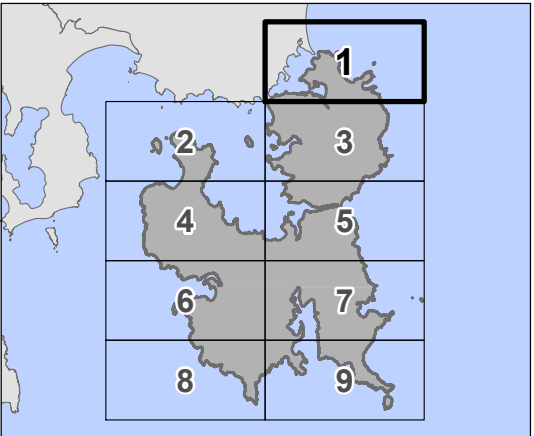
Disclaimer: Before taking any action based on data shown on this map,it should first be verified with the relevant council.

Date: 11/10/2020

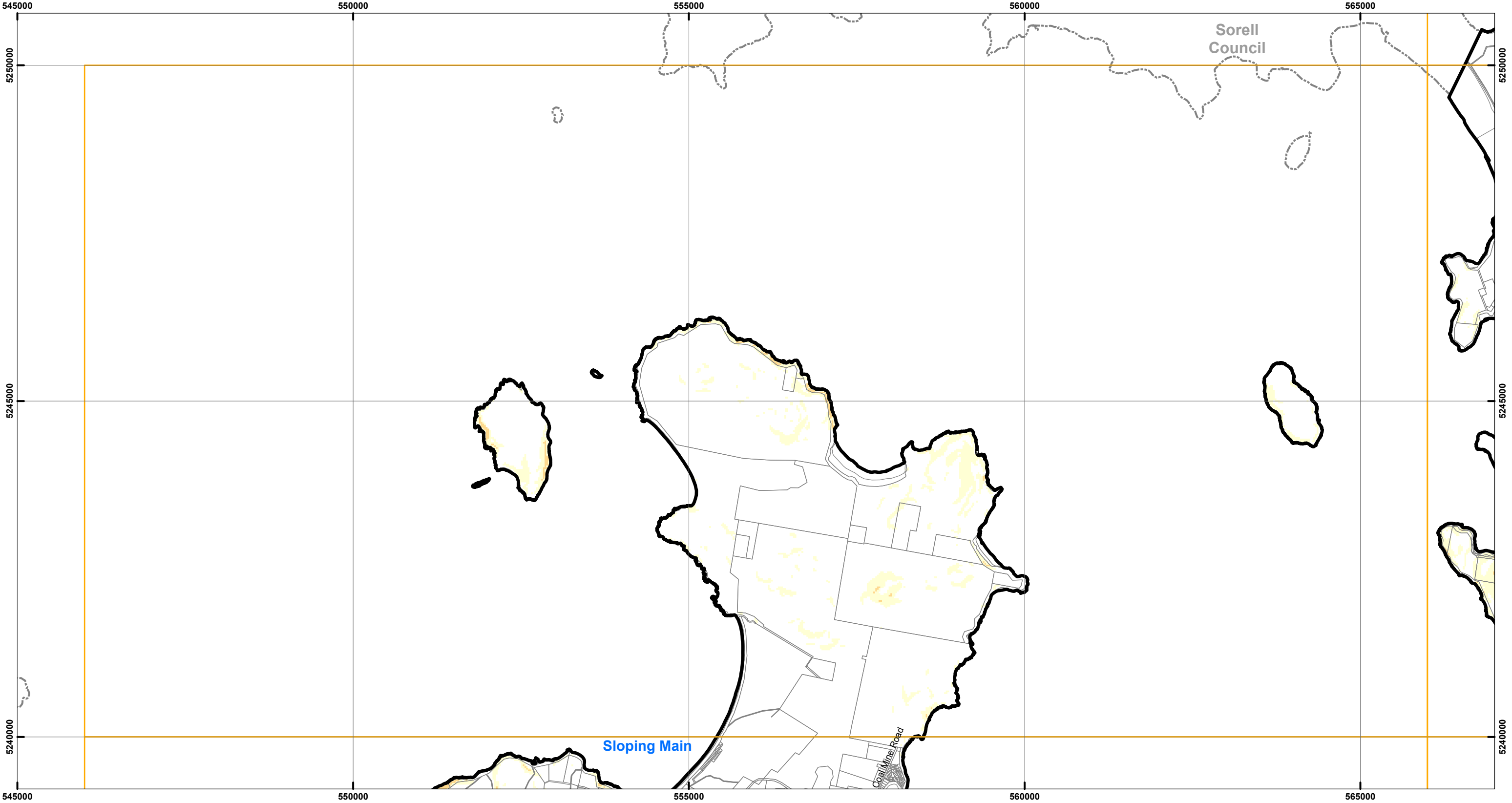
Doc. Version: 0

N

Z



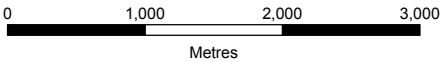
TASMAN LOCAL PROVISIONS SCHEDULE - LANDSLIP HAZARD OVERLAY



- Legend**
- Landslip Hazard**
- Low landslide hazard
  - Medium landslide hazard
  - Medium-active landslide hazard
  - High landslide hazard

- LPS Boundary
- Property Parcels

MAP 2 OF 25



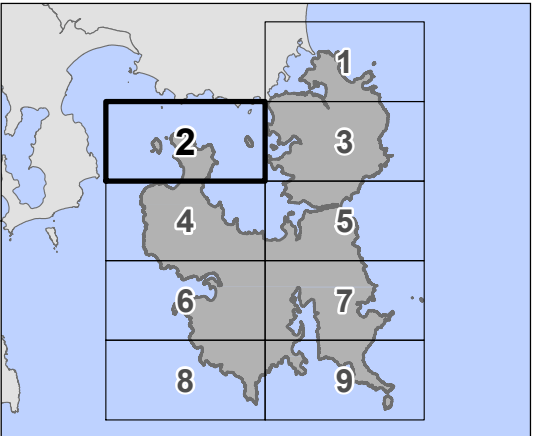
Coordinate System: GDA 1994 MGA Zone 55

Base data from theLIST, © State of Tasmania  
Land title data current as of 27/08/2020

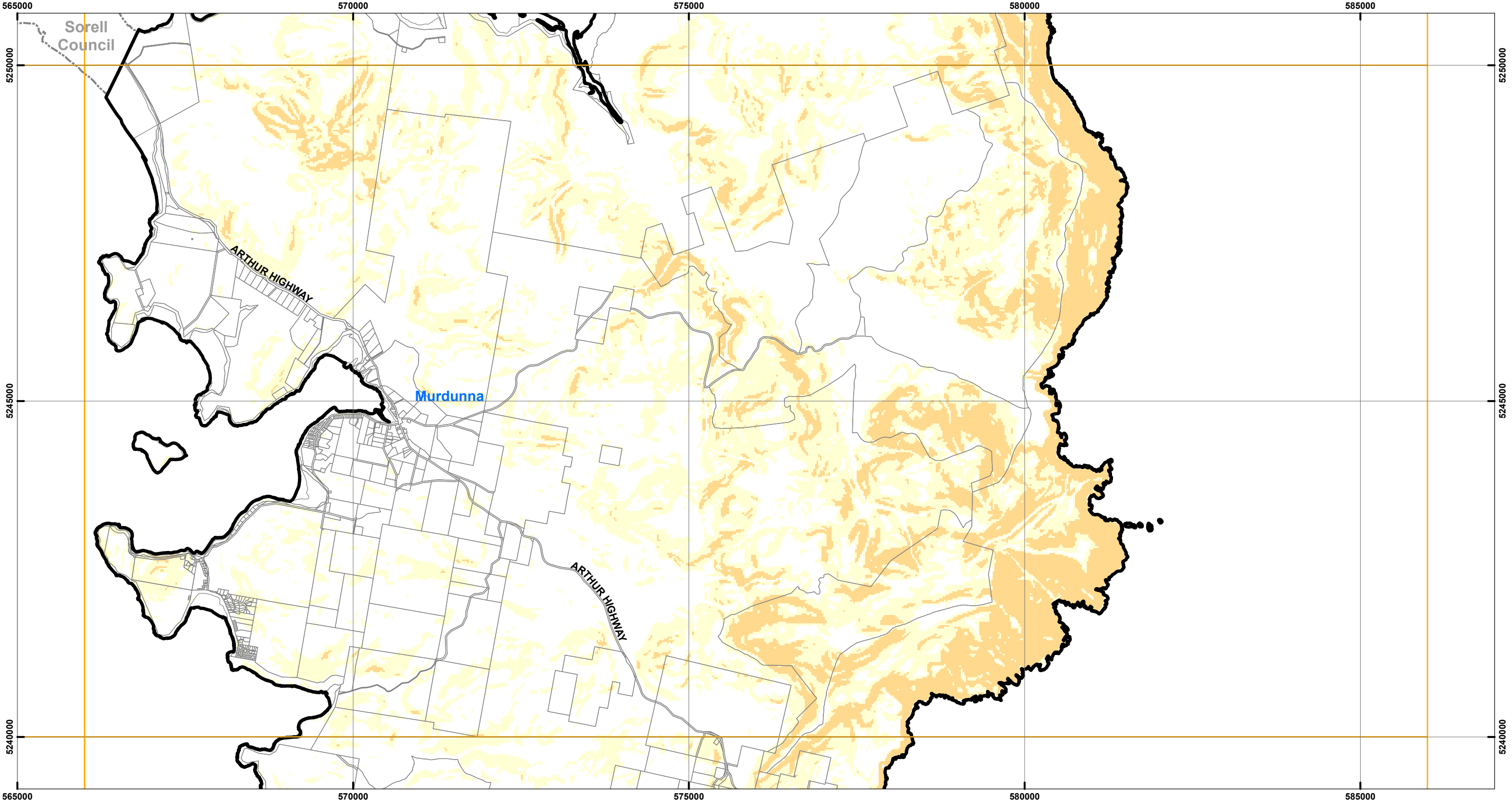
Disclaimer: Before taking any action based on data shown on this map, it should first be verified with the relevant council.

Date: 11/10/2020  
Doc. Version: 0

Prepared by esk mapping & GIS



TASMAN LOCAL PROVISIONS SCHEDULE - LANDSLIP HAZARD OVERLAY



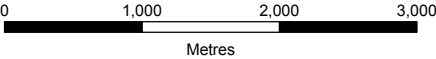
Legend

Landslip Hazard

- Low landslip hazard
- Medium landslip hazard
- Medium-active landslip hazard
- High landslip hazard

- LPS Boundary
- Property Parcels

MAP 3 OF 25



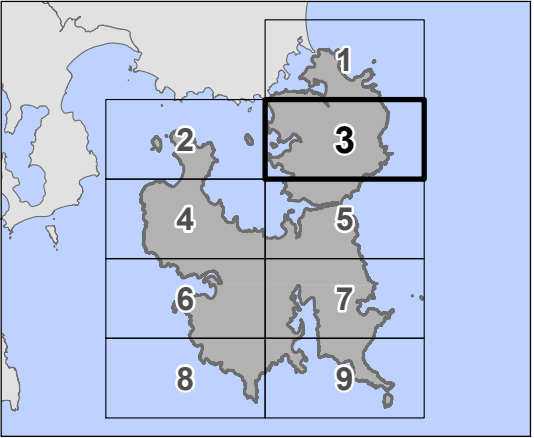
Coordinate System: GDA 1994 MGA Zone 55

Base data from theLIST, © State of Tasmania  
Land title data current as of 27/08/2020

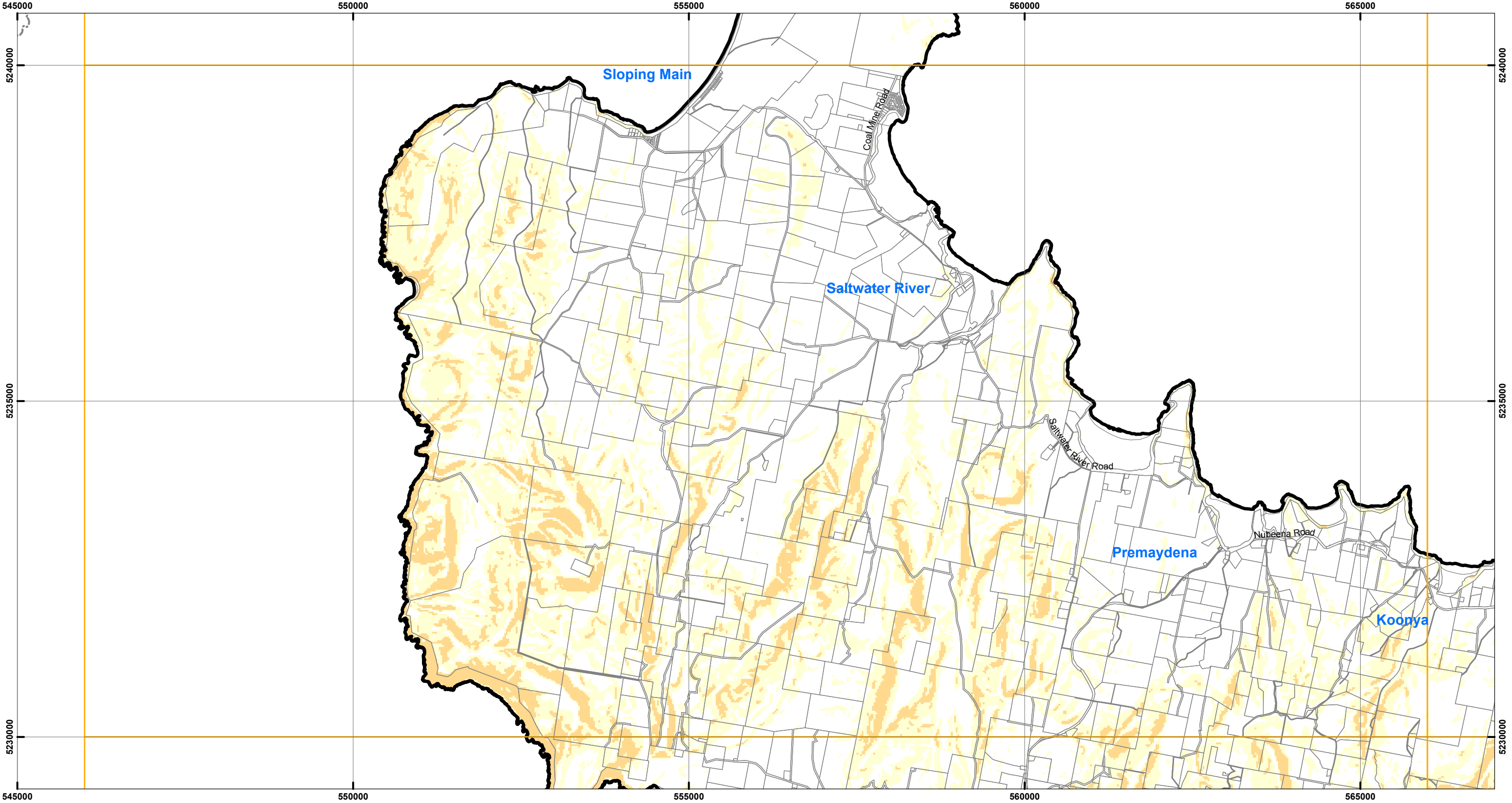
Disclaimer: Before taking any action based on data shown on this map, it should first be verified with the relevant council.

Date: 11/10/2020  
Doc. Version: 0

Prepared by esk mapping & GIS



TASMAN LOCAL PROVISIONS SCHEDULE - LANDSLIP HAZARD OVERLAY



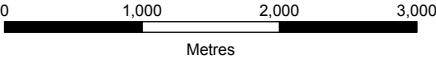
Legend

Landslip Hazard

- Low landslip hazard
- Medium landslip hazard
- Medium-active landslip hazard
- High landslip hazard

- LPS Boundary
- Property Parcels

MAP 4 OF 25



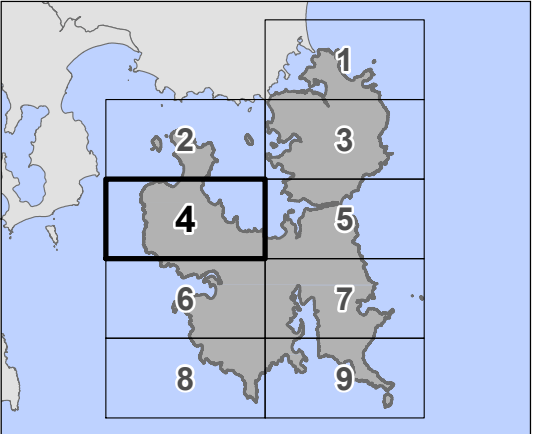
Coordinate System: GDA 1994 MGA Zone 55

Base data from theLIST, © State of Tasmania  
Land title data current as of 27/08/2020

Disclaimer: Before taking any action based on data shown on this map, it should first be verified with the relevant council.

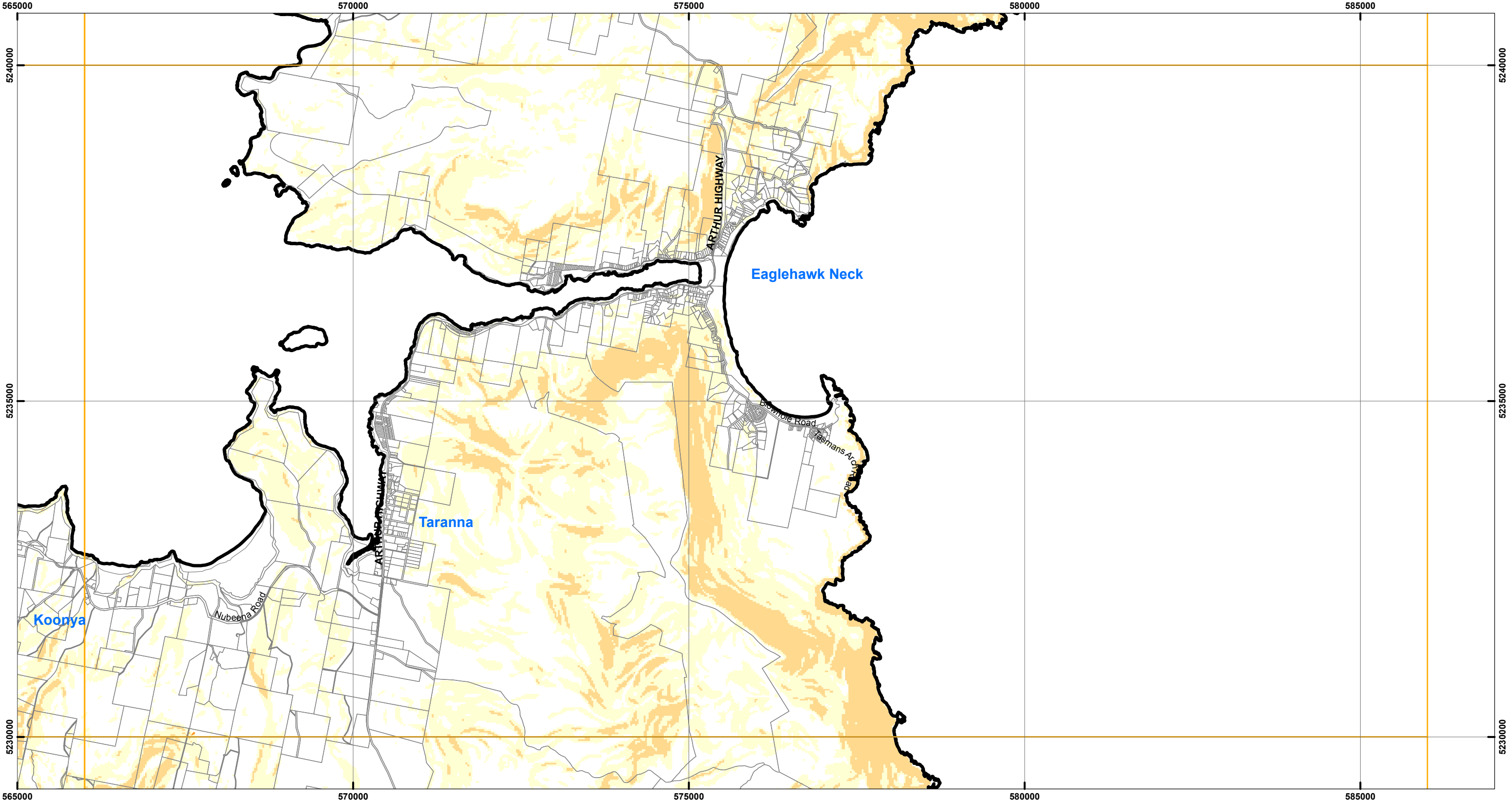
Date: 11/10/2020  
Doc. Version: 0

Prepared by esk mapping & GIS





TASMAN LOCAL PROVISIONS SCHEDULE - LANDSLIP HAZARD OVERLAY



**Legend**

**Landslip Hazard**

Low landslip hazard

Medium landslip hazard

Medium-active landslip hazard

High landslip hazard

LPS Boundary

Property Parcels

**MAP 5 OF 25**

01,0002,0003,000

Metres

Coordinate System: GDA 1994 MGA Zone 55

Base data from theLIST, © State of Tasmania  
Land title data current as of 27/08/2020

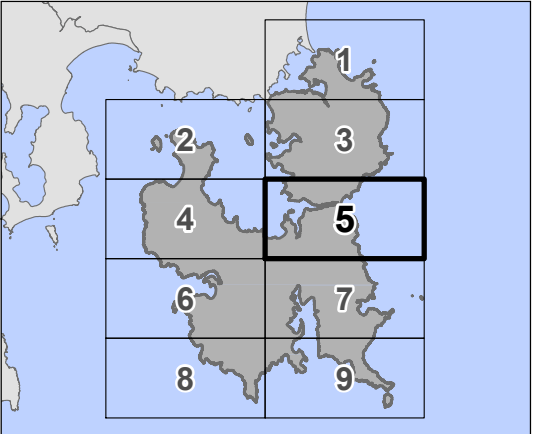
Disclaimer: Before taking any action based on data shown on this map,it should first be verified with the relevant council.

Date: 11/10/2020

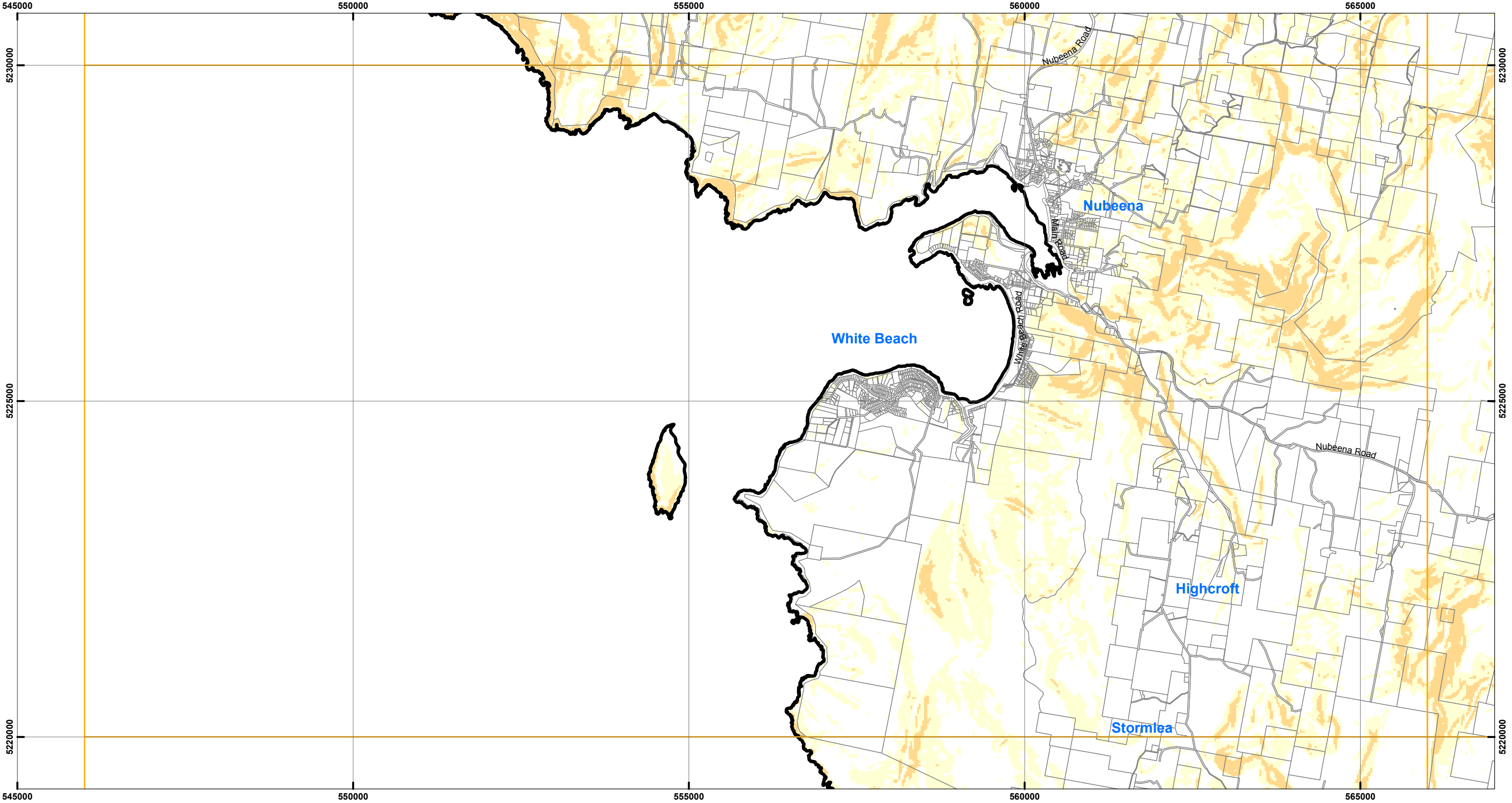
Doc. Version: 0

esk mapping & GIS

Prepared by



TASMAN LOCAL PROVISIONS SCHEDULE - LANDSLIP HAZARD OVERLAY



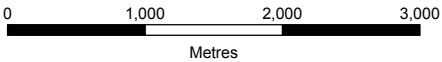
Legend

Landslip Hazard

- Low landslip hazard
- Medium landslip hazard
- Medium-active landslip hazard
- High landslip hazard

- LPS Boundary
- Property Parcels

MAP 6 OF 25



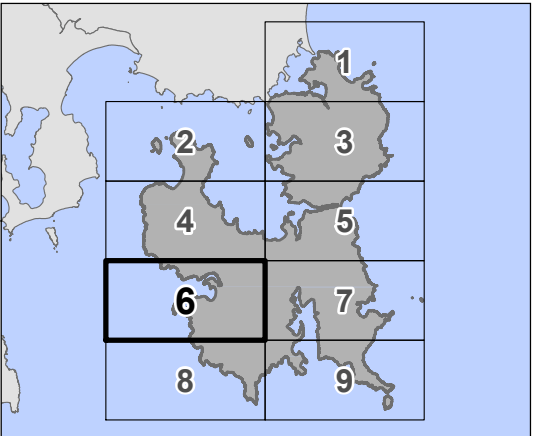
Coordinate System: GDA 1994 MGA Zone 55

Base data from theLIST, © State of Tasmania  
Land title data current as of 27/08/2020

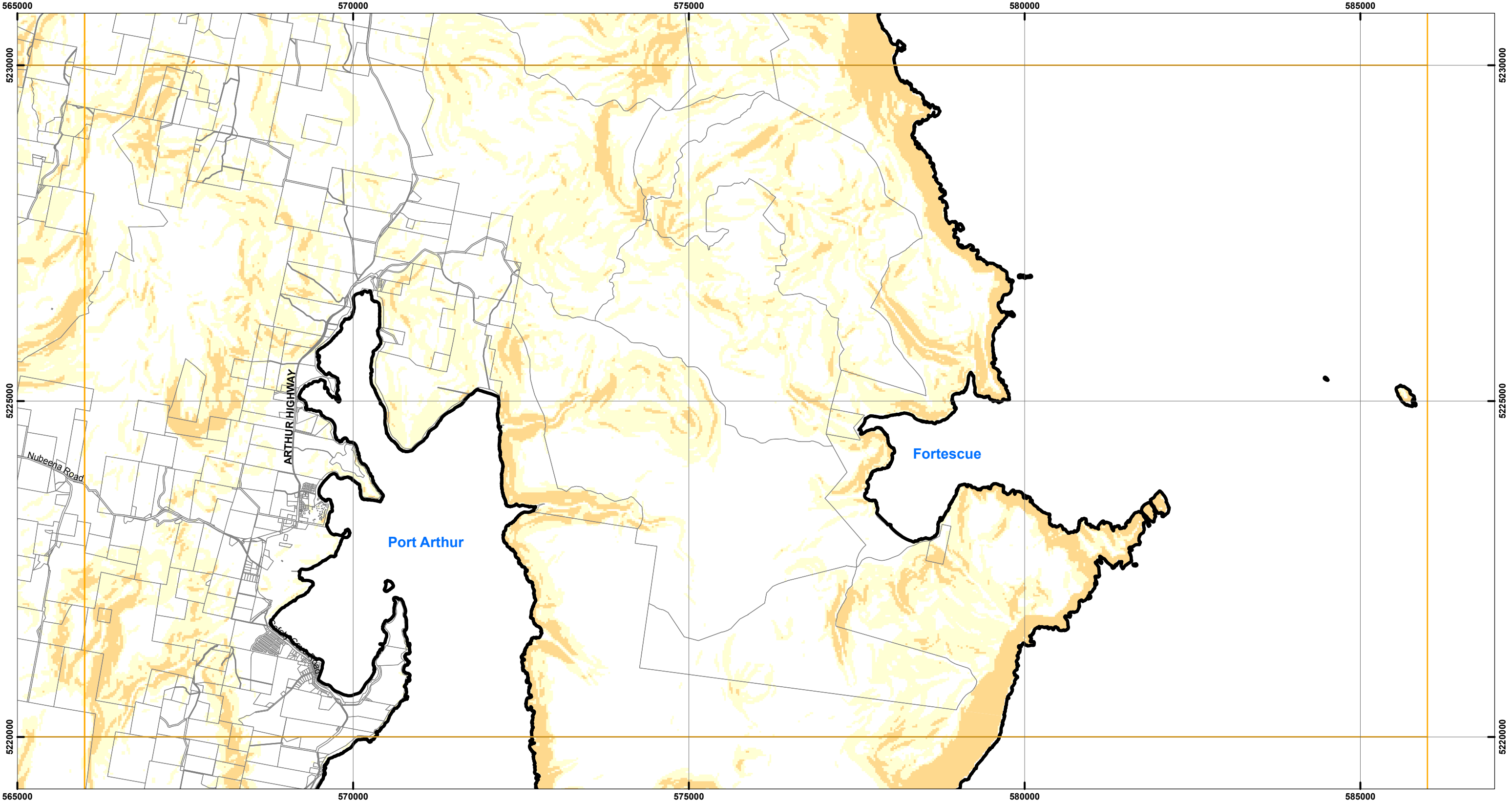
Disclaimer: Before taking any action based on data shown on this map, it should first be verified with the relevant council.

Date: 11/10/2020  
Doc. Version: 0

Prepared by esk mapping & GIS



TASMAN LOCAL PROVISIONS SCHEDULE - LANDSLIP HAZARD OVERLAY



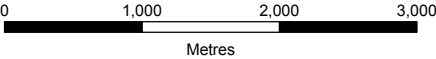
Legend

Landslip Hazard

- Low landslip hazard
- Medium landslip hazard
- Medium-active landslip hazard
- High landslip hazard

- LPS Boundary
- Property Parcels

MAP 7 OF 25



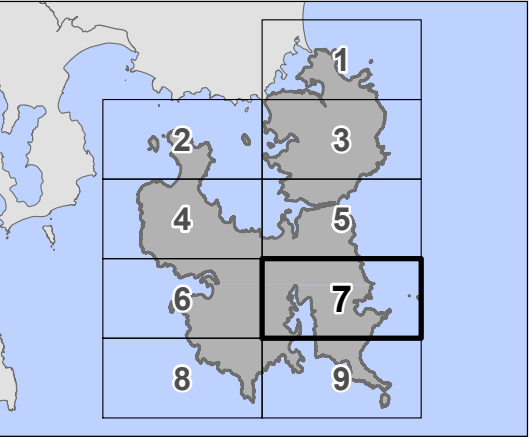
Coordinate System: GDA 1994 MGA Zone 55

Base data from theLIST, © State of Tasmania  
Land title data current as of 27/08/2020

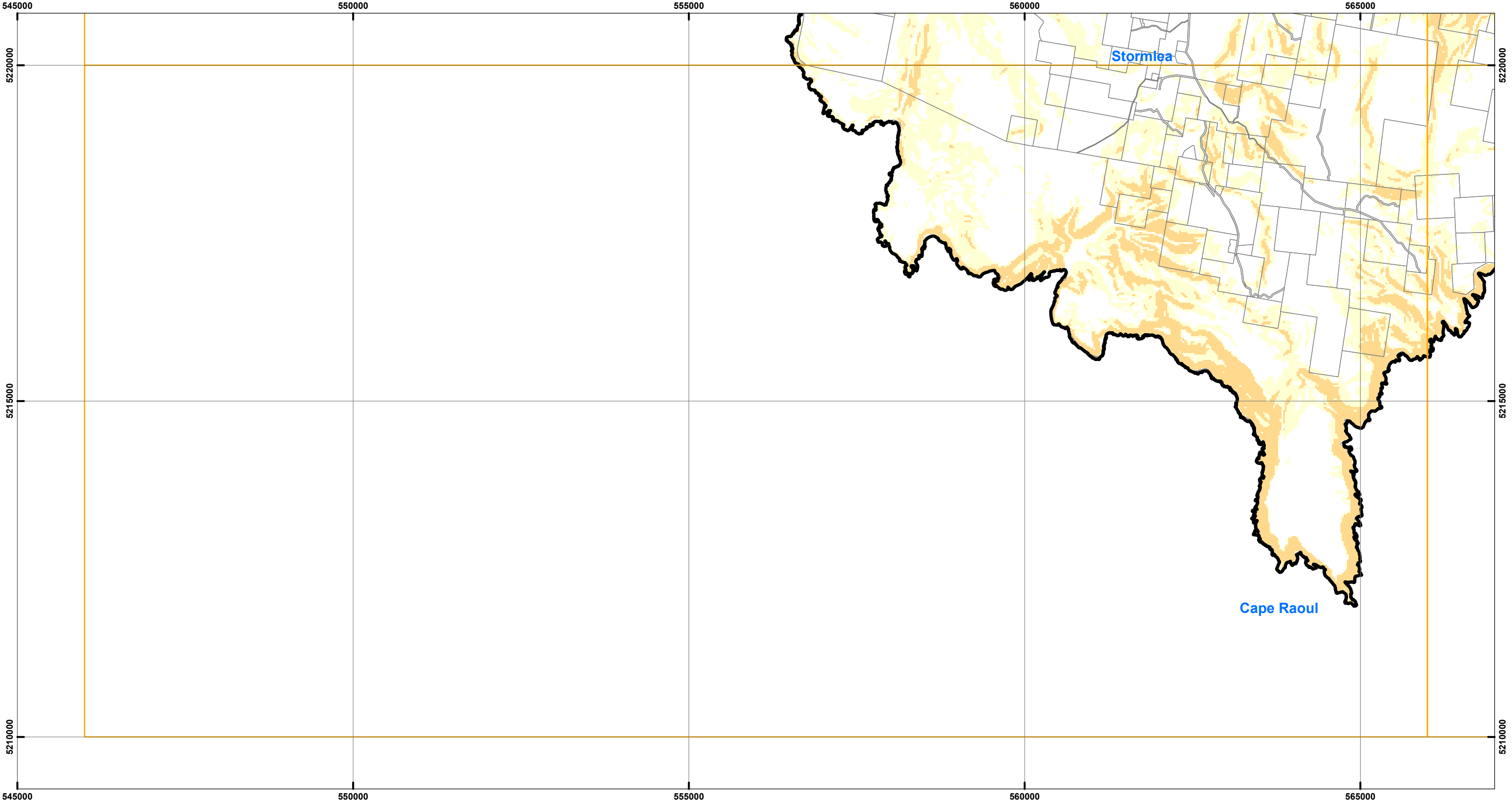
Disclaimer: Before taking any action based on data shown on this map, it should first be verified with the relevant council.

Date: 11/10/2020  
Doc. Version: 0

Prepared by esk mapping & GIS



TASMAN LOCAL PROVISIONS SCHEDULE - LANDSLIP HAZARD OVERLAY



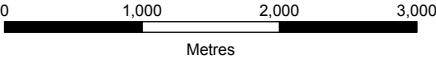
Legend

Landslip Hazard

- Low landslip hazard
- Medium landslip hazard
- Medium-active landslip hazard
- High landslip hazard

- LPS Boundary
- Property Parcels

MAP 8 OF 25



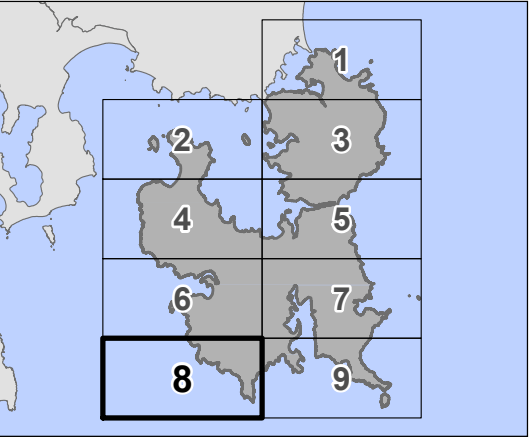
Coordinate System: GDA 1994 MGA Zone 55

Base data from theLIST, © State of Tasmania  
Land title data current as of 27/08/2020

Disclaimer: Before taking any action based on data shown on this map, it should first be verified with the relevant council.

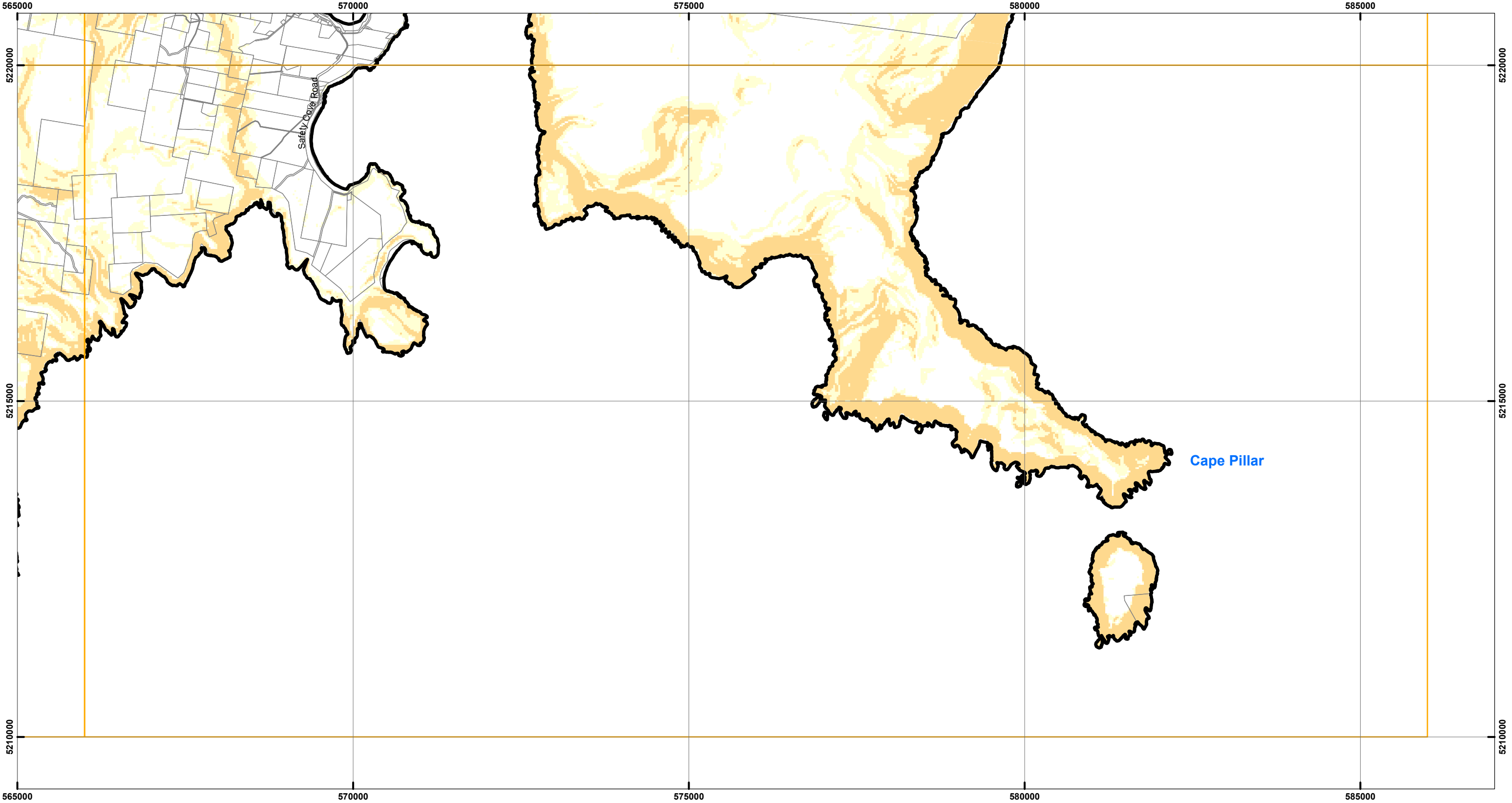
Date: 11/10/2020  
Doc. Version: 0

Prepared by esk mapping & GIS





TASMAN LOCAL PROVISIONS SCHEDULE - LANDSLIP HAZARD OVERLAY



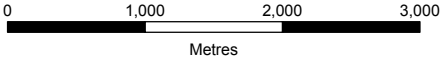
Legend

Landslip Hazard

- Low landslip hazard
- Medium landslip hazard
- Medium-active landslip hazard
- High landslip hazard

- LPS Boundary
- Property Parcels

MAP 9 OF 25



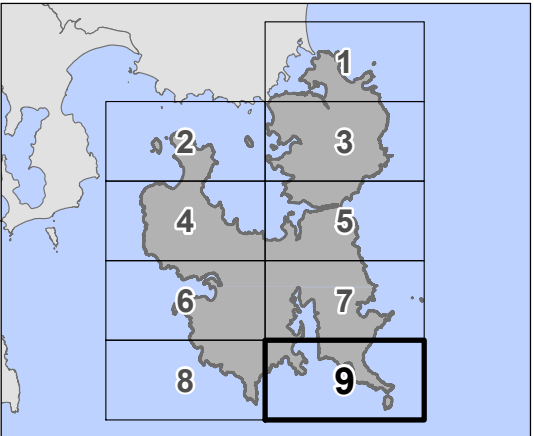
Coordinate System: GDA 1994 MGA Zone 55

Base data from theLIST, © State of Tasmania  
Land title data current as of 27/08/2020

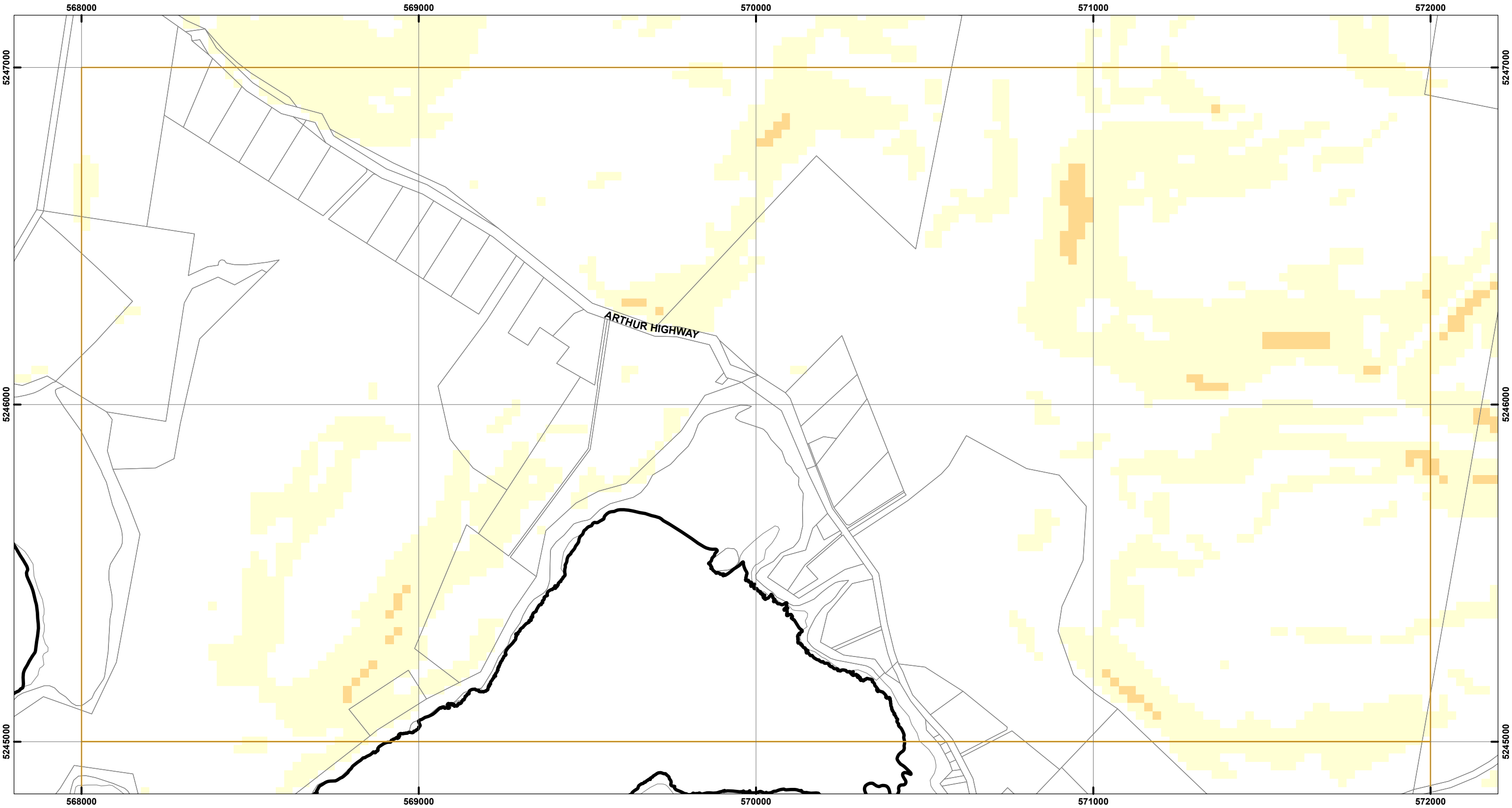
Disclaimer: Before taking any action based on  
data shown on this map, it should first be verified  
with the relevant council.

Date: 11/10/2020  
Doc. Version: 0

Prepared by esk mapping & GIS



TASMAN LOCAL PROVISIONS SCHEDULE - LANDSLIP HAZARD OVERLAY



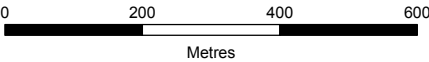
Legend

Landslip Hazard

- Low landslip hazard
- Medium landslip hazard
- Medium-active landslip hazard
- High landslip hazard

- LPS Boundary
- Property Parcels

MAP 10 OF 25



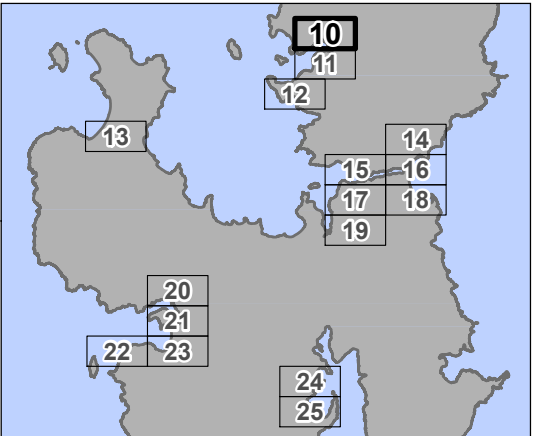
Coordinate System: GDA 1994 MGA Zone 55

Base data from theLIST, © State of Tasmania  
Land title data current as of 27/08/2020

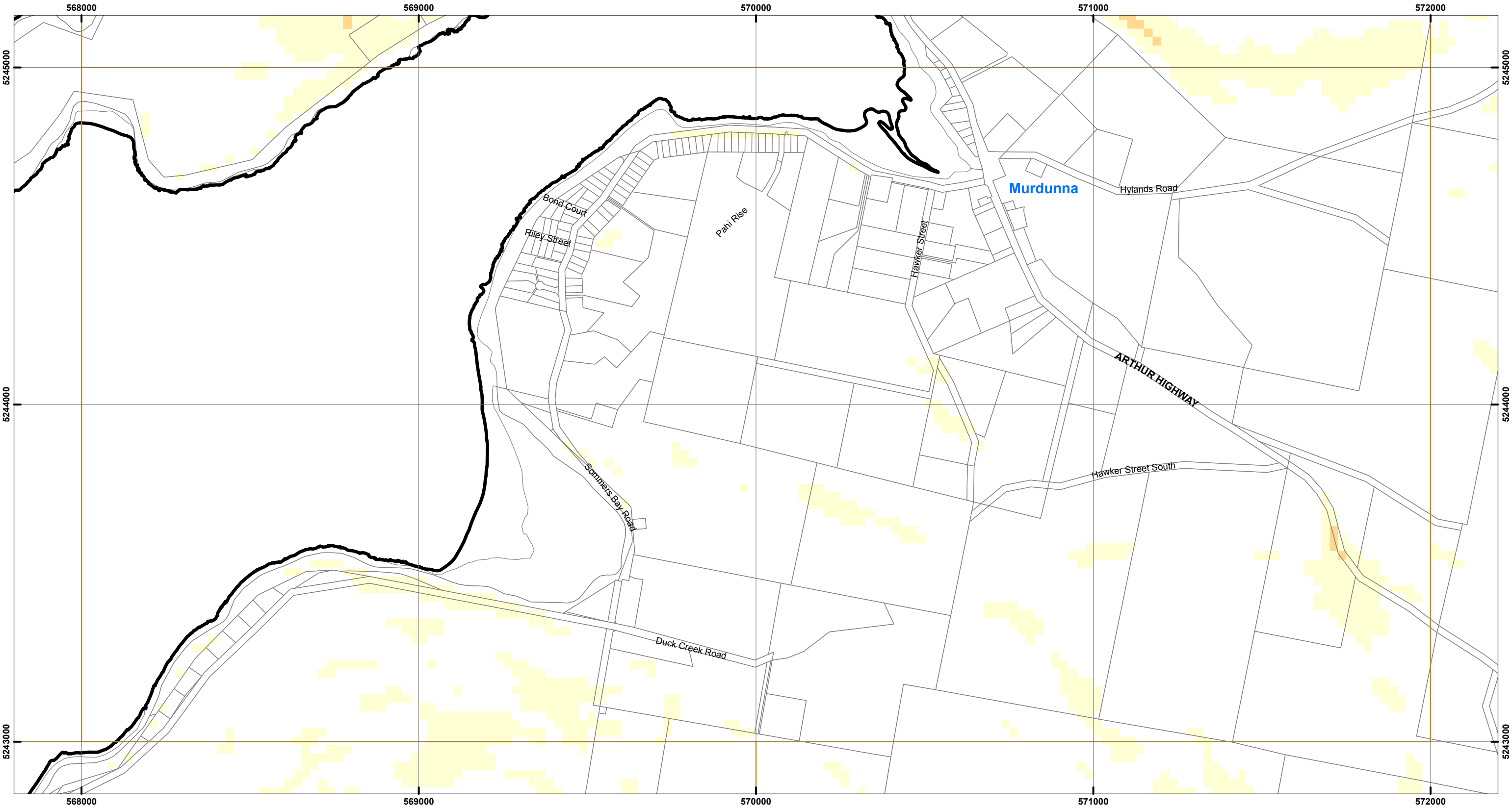
Disclaimer: Before taking any action based on data shown on this map, it should first be verified with the relevant council.

Date: 11/10/2020  
Doc. Version: 0

Prepared by esk mapping & GIS



TASMAN LOCAL PROVISIONS SCHEDULE - LANDSLIP HAZARD OVERLAY



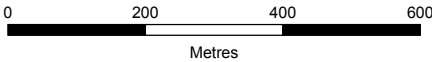
Legend

Landslip Hazard

- Low landslip hazard
- Medium landslip hazard
- Medium-active landslip hazard
- High landslip hazard

- LPS Boundary
- Property Parcels

MAP 11 OF 25



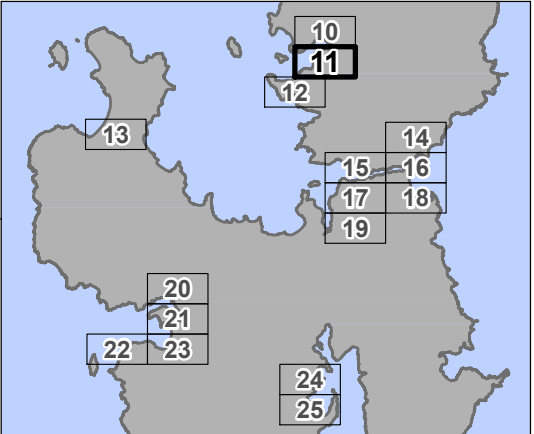
Coordinate System: GDA 1994 MGA Zone 55

Base data from theLIST, © State of Tasmania  
Land title data current as of 27/08/2020

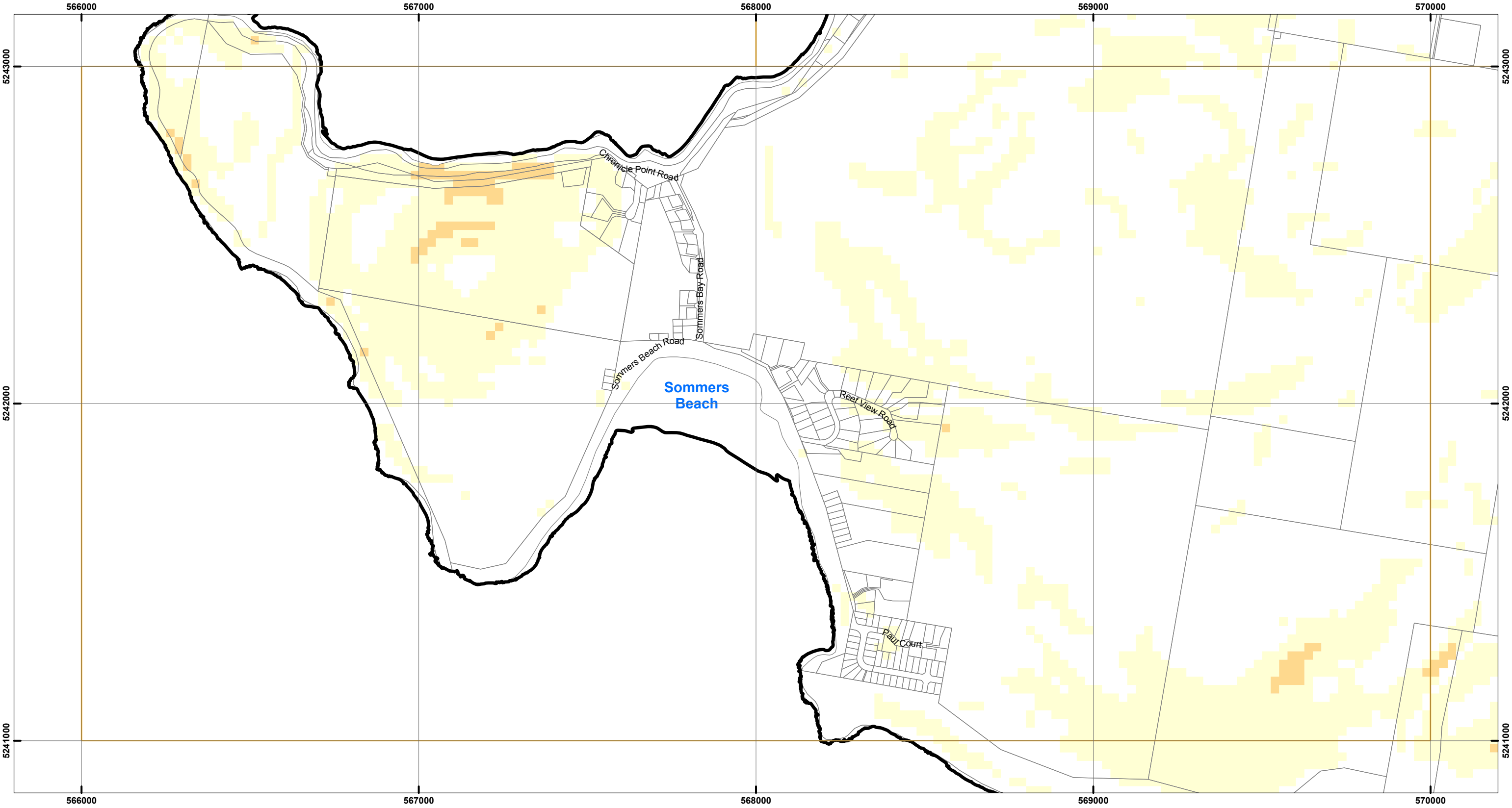
Disclaimer: Before taking any action based on  
data shown on this map, it should first be verified  
with the relevant council.

Date: 11/10/2020  
Doc. Version: 0

Prepared by esk mapping & GIS



TASMAN LOCAL PROVISIONS SCHEDULE - LANDSLIP HAZARD OVERLAY



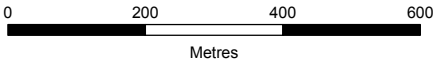
Legend

Landslip Hazard

- Low landslip hazard
- Medium landslip hazard
- Medium-active landslip hazard
- High landslip hazard

- LPS Boundary
- Property Parcels

MAP 12 OF 25



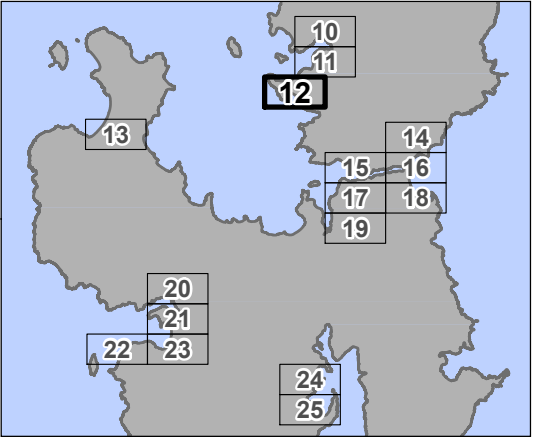
Coordinate System: GDA 1994 MGA Zone 55

Base data from theLIST, © State of Tasmania  
Land title data current as of 27/08/2020

Disclaimer: Before taking any action based on data shown on this map, it should first be verified with the relevant council.

Date: 11/10/2020  
Doc. Version: 0

Prepared by esk mapping & GIS





TASMAN LOCAL PROVISIONS SCHEDULE - LANDSLIP HAZARD OVERLAY



**Legend**

**Landslip Hazard**

- Low landslide hazard
- Medium landslide hazard
- Medium-active landslide hazard
- High landslide hazard

- LPS Boundary
- Property Parcels

**MAP 13 OF 25**

0 200 400 600

Metres

Coordinate System: GDA 1994 MGA Zone 55

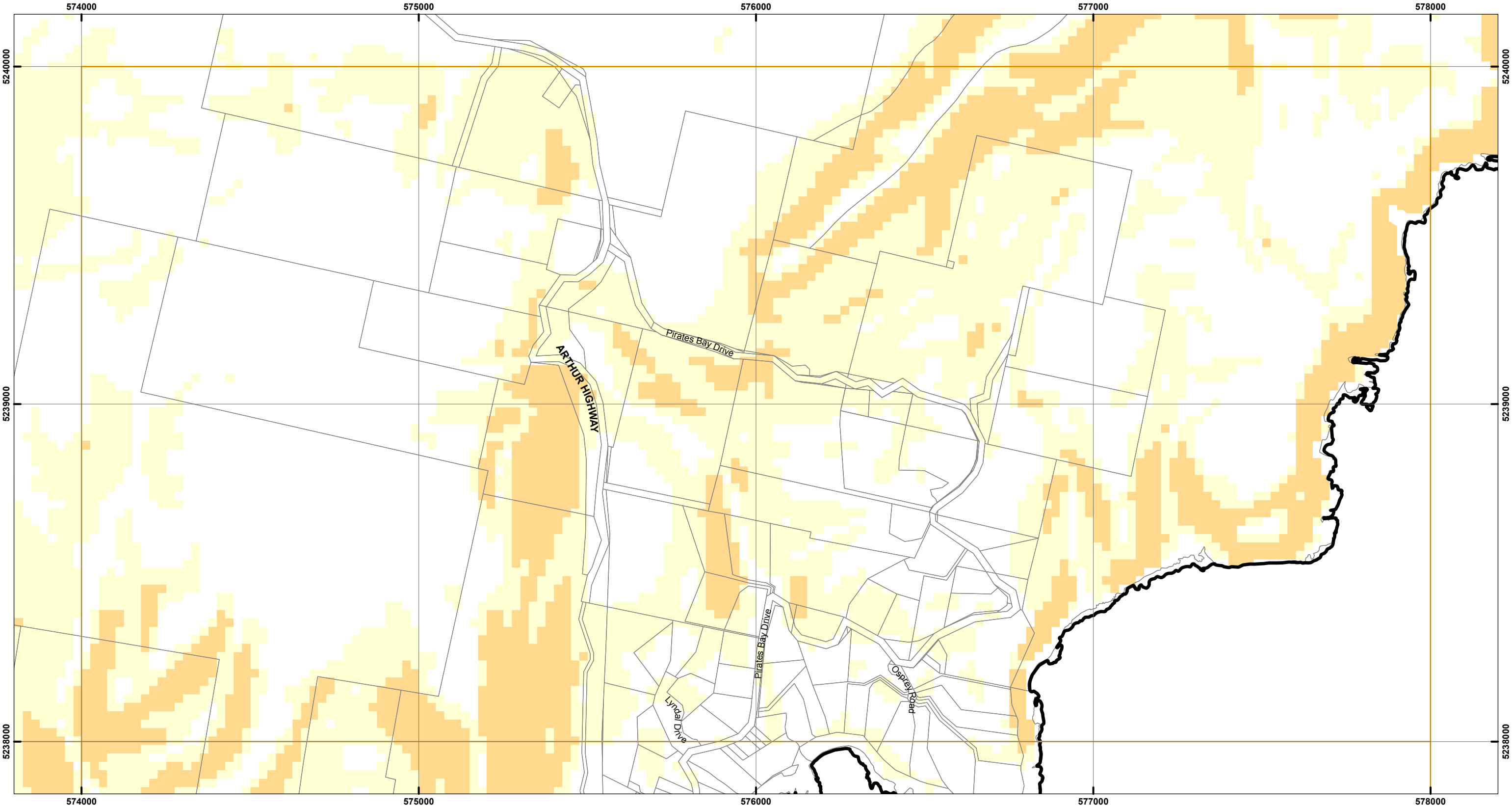
Base data from theLIST, © State of Tasmania  
Land title data current as of 27/08/2020

Disclaimer: Before taking any action based on data shown on this map, it should first be verified with the relevant council.

Date: 11/10/2020  
Doc. Version: 0

Prepared by

TASMAN LOCAL PROVISIONS SCHEDULE - LANDSLIP HAZARD OVERLAY



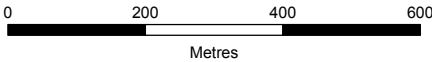
Legend

Landslip Hazard

- Low landslip hazard
- Medium landslip hazard
- Medium-active landslip hazard
- High landslip hazard

- LPS Boundary
- Property Parcels

MAP 14 OF 25



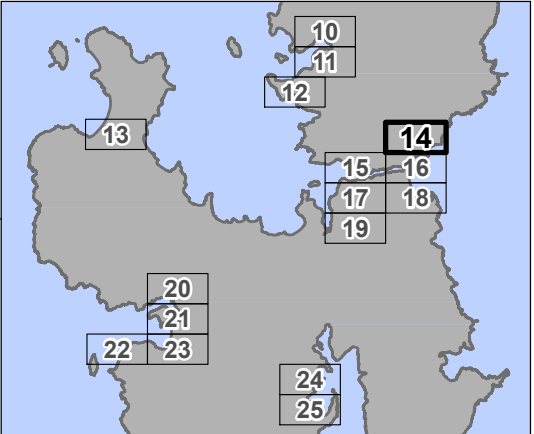
Coordinate System: GDA 1994 MGA Zone 55

Base data from theLIST, © State of Tasmania  
Land title data current as of 27/08/2020

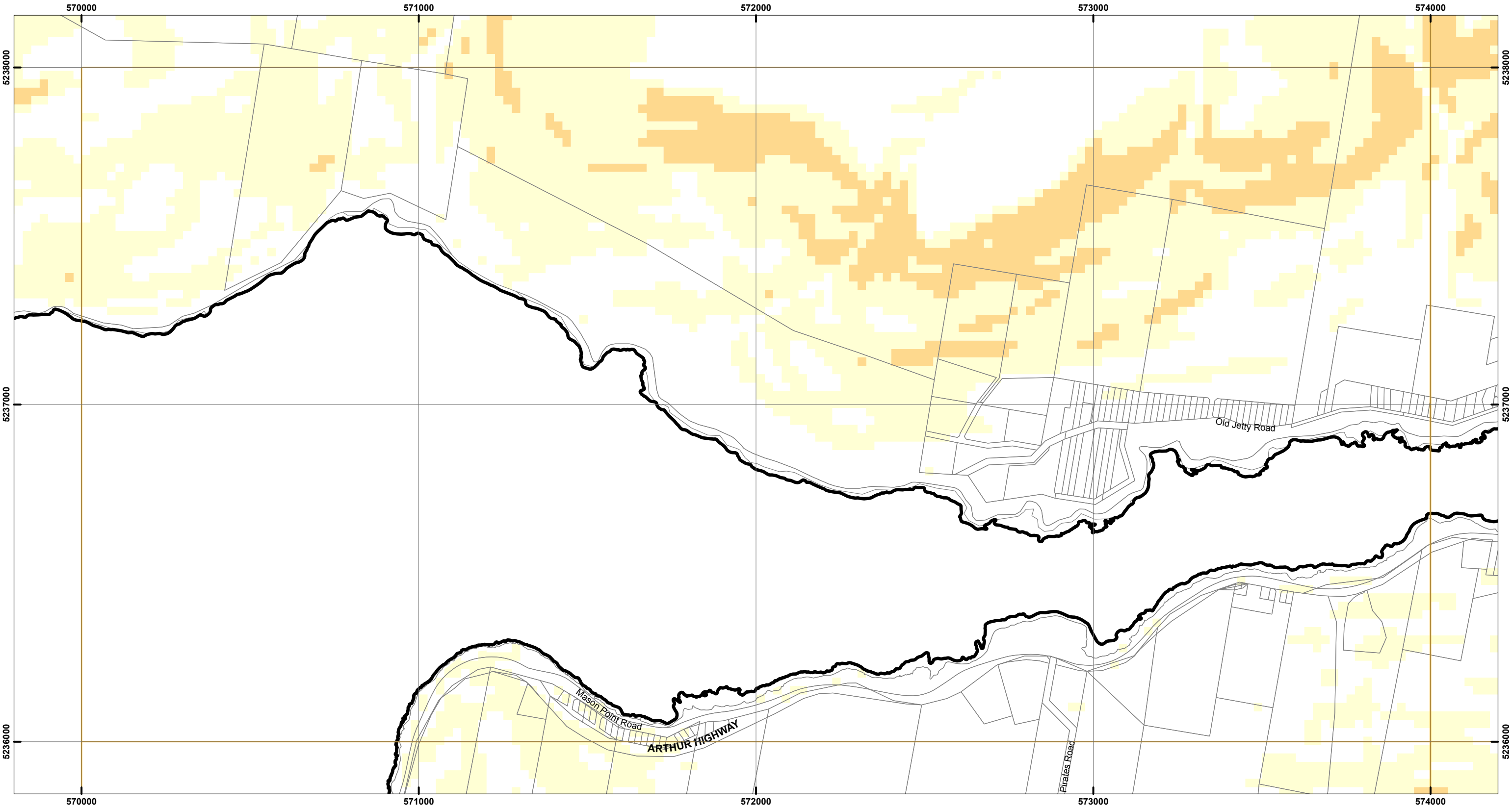
Disclaimer: Before taking any action based on  
data shown on this map, it should first be verified  
with the relevant council.

Date: 11/10/2020  
Doc. Version: 0

Prepared by esk  
mapping  
& GIS



TASMAN LOCAL PROVISIONS SCHEDULE - LANDSLIP HAZARD OVERLAY



**Legend**

**Landslip Hazard**

Low landslip hazard

Medium landslip hazard

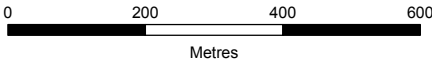
Medium-active landslip hazard

High landslip hazard

LPS Boundary

Property Parcels

MAP 15 OF 25



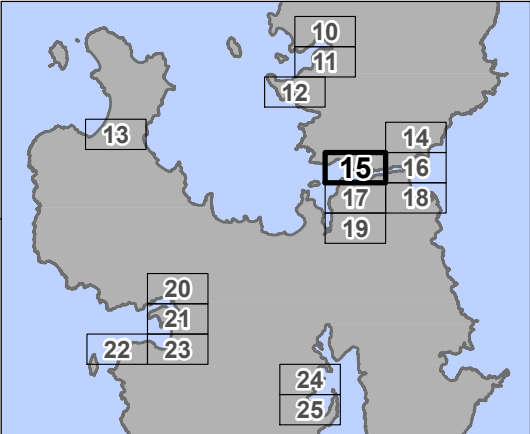
Coordinate System: GDA 1994 MGA Zone 55

Base data from theLIST, © State of Tasmania  
Land title data current as of 27/08/2020

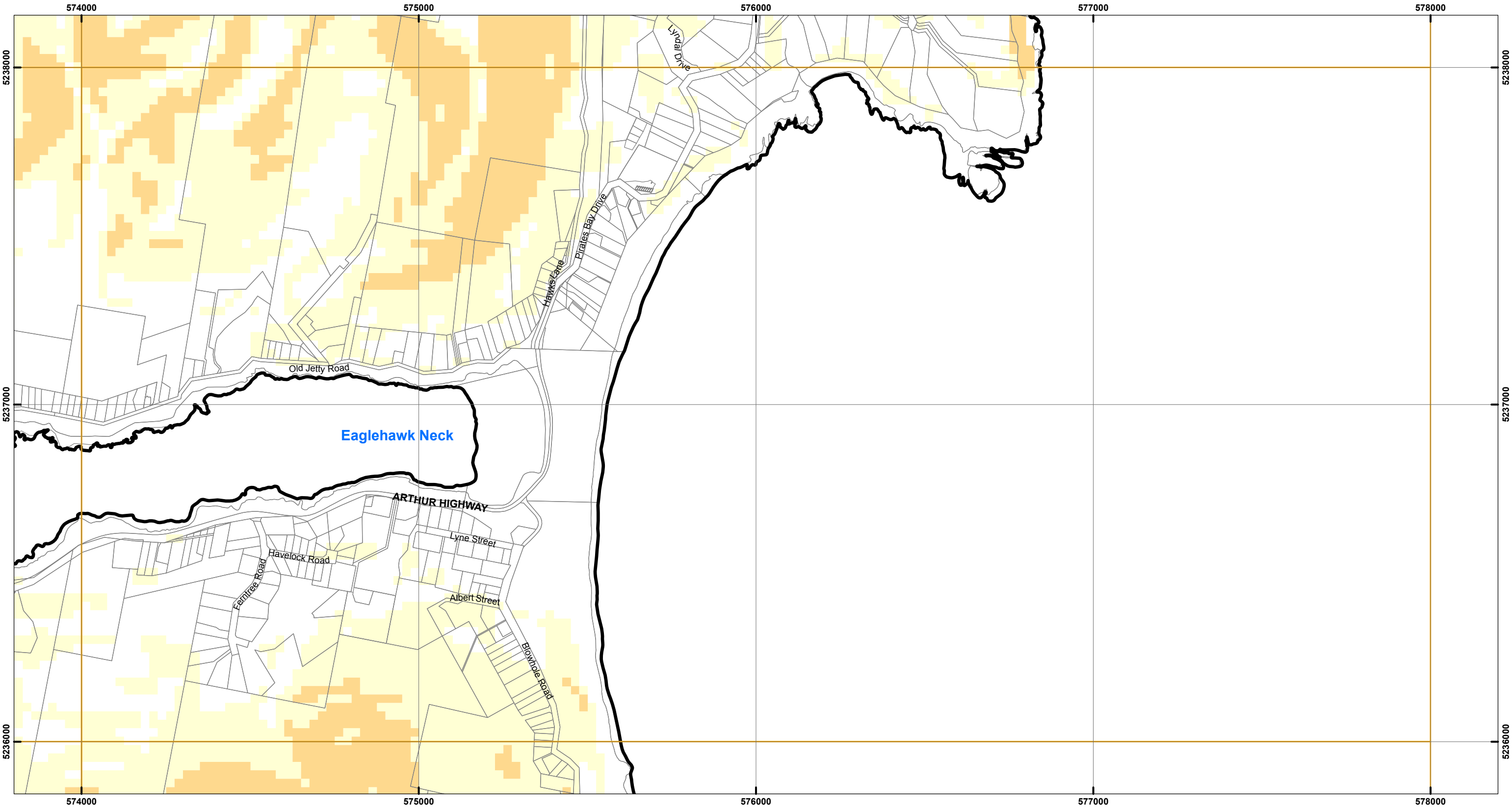
Disclaimer: Before taking any action based on data shown on this map, it should first be verified with the relevant council.

Date: 11/10/2020  
Doc. Version: 0

Prepared by esk mapping & GIS



TASMAN LOCAL PROVISIONS SCHEDULE - LANDSLIP HAZARD OVERLAY



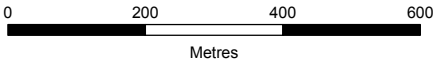
Legend

Landslip Hazard

- Low landslip hazard
- Medium landslip hazard
- Medium-active landslip hazard
- High landslip hazard

- LPS Boundary
- Property Parcels

MAP 16 OF 25



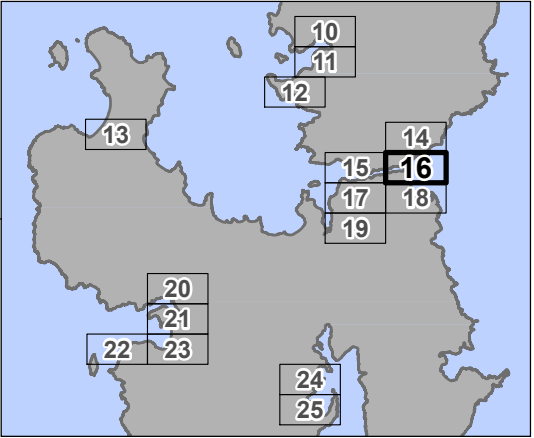
Coordinate System: GDA 1994 MGA Zone 55

Base data from theLIST, © State of Tasmania  
Land title data current as of 27/08/2020

Disclaimer: Before taking any action based on data shown on this map, it should first be verified with the relevant council.

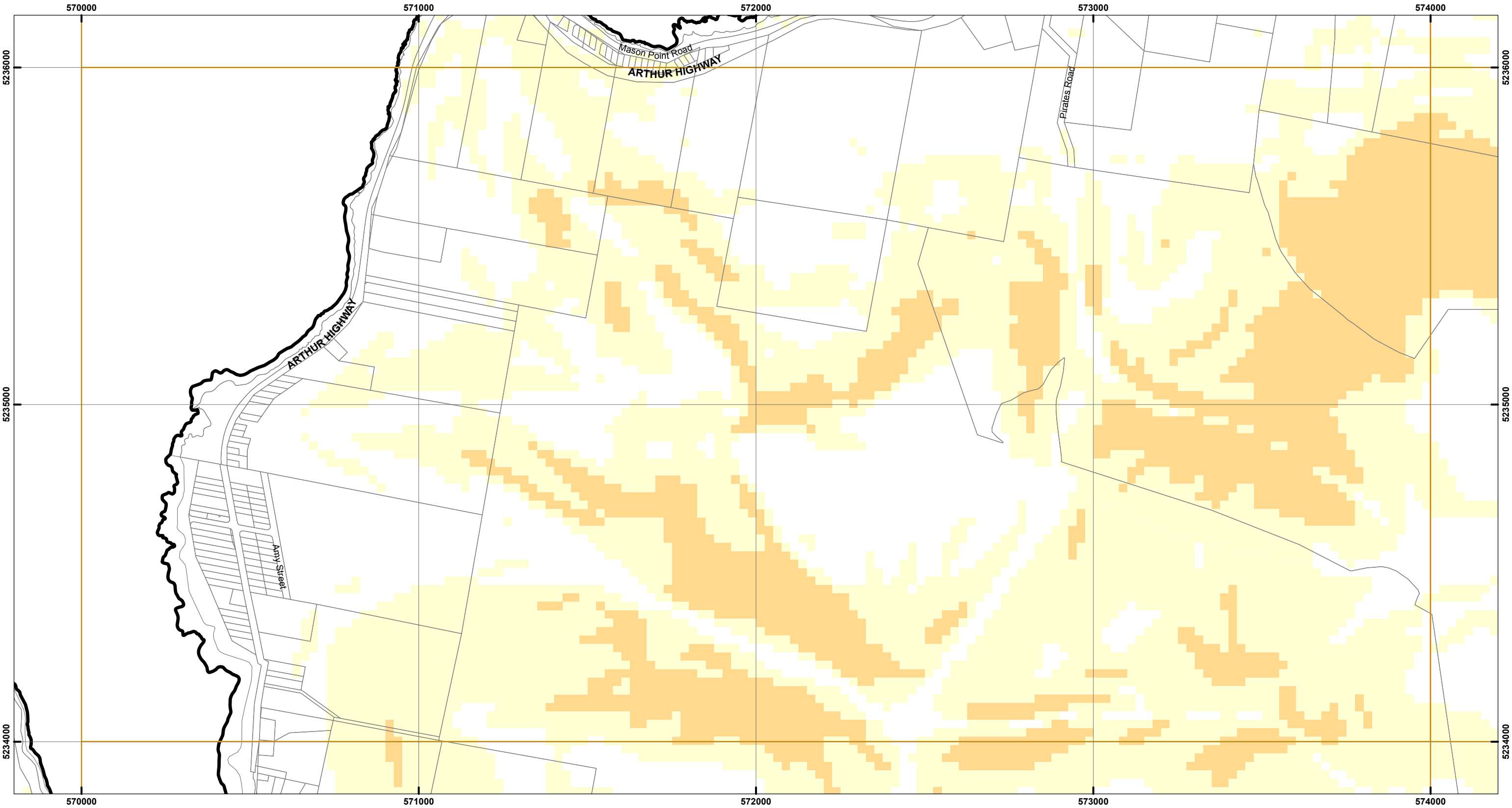
Date: 11/10/2020  
Doc. Version: 0

Prepared by esk mapping & GIS





TASMAN LOCAL PROVISIONS SCHEDULE - LANDSLIP HAZARD OVERLAY



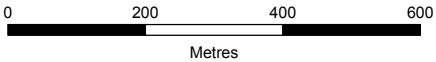
Legend

Landslip Hazard

- Low landslip hazard
- Medium landslip hazard
- Medium-active landslip hazard
- High landslip hazard

- LPS Boundary
- Property Parcels

MAP 17 OF 25



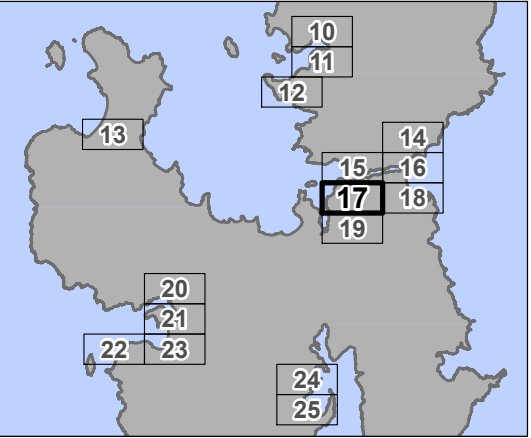
Coordinate System: GDA 1994 MGA Zone 55

Base data from theLIST, © State of Tasmania  
Land title data current as of 27/08/2020

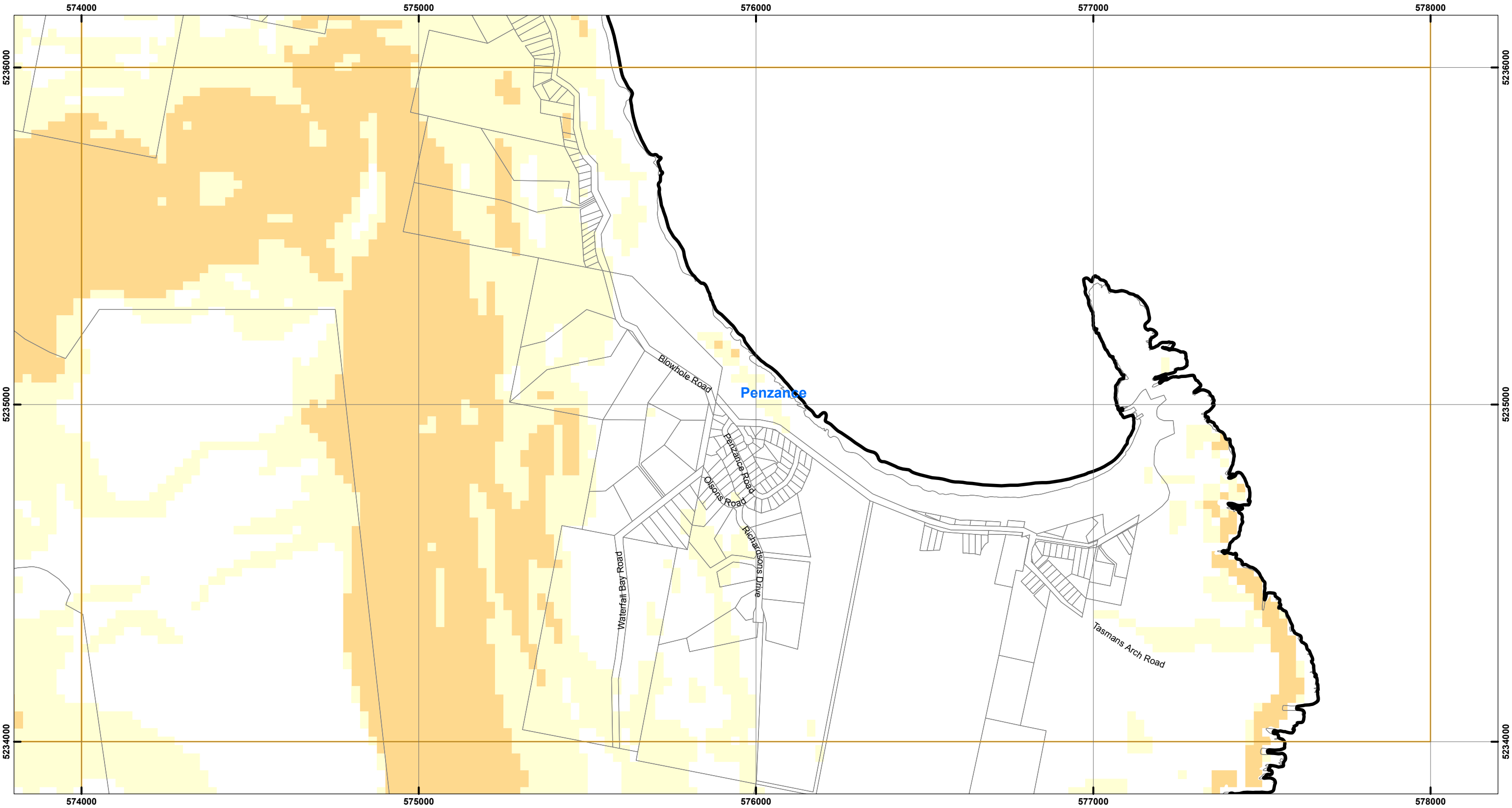
Disclaimer: Before taking any action based on  
data shown on this map, it should first be verified  
with the relevant council.

Date: 11/10/2020  
Doc. Version: 0

Prepared by esk  
mapping  
& GIS



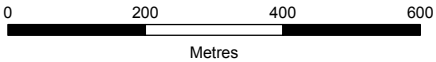
TASMAN LOCAL PROVISIONS SCHEDULE - LANDSLIP HAZARD OVERLAY



- Legend**
- Landslip Hazard**
- Low landslip hazard
  - Medium landslip hazard
  - Medium-active landslip hazard
  - High landslip hazard

- LPS Boundary
- Property Parcels

MAP 18 OF 25



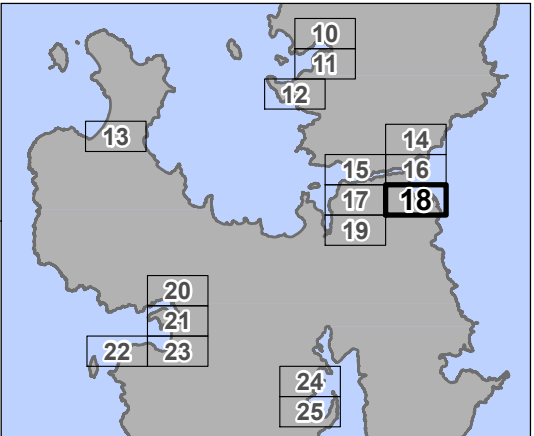
Coordinate System: GDA 1994 MGA Zone 55

Base data from theLIST, © State of Tasmania  
Land title data current as of 27/08/2020

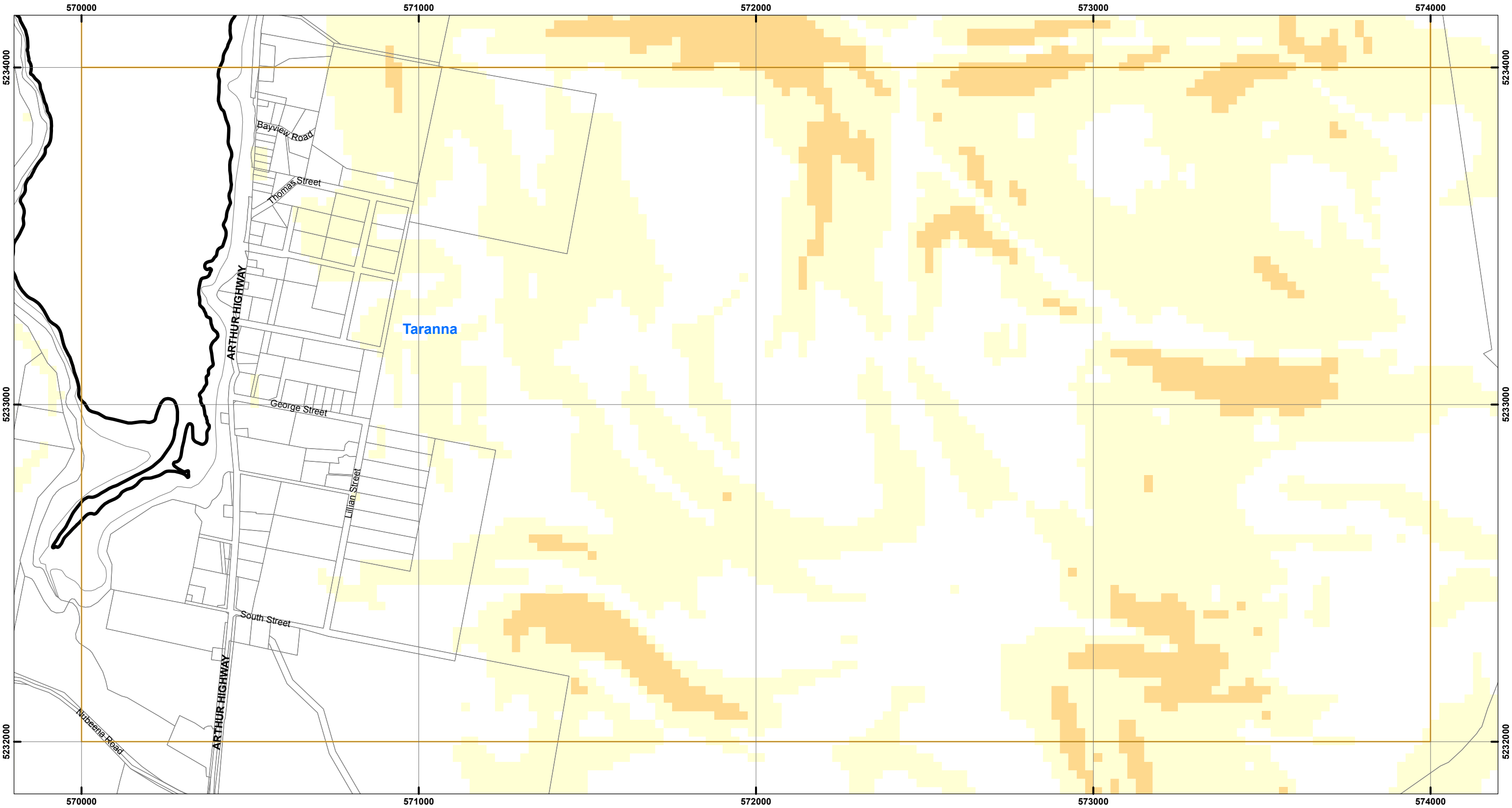
Disclaimer: Before taking any action based on  
data shown on this map, it should first be verified  
with the relevant council.

Date: 11/10/2020  
Doc. Version: 0

Prepared by esk  
mapping  
& GIS



TASMAN LOCAL PROVISIONS SCHEDULE - LANDSLIP HAZARD OVERLAY



**Legend**

**Landslip Hazard**

Low landslip hazard

Medium landslip hazard

Medium-active landslip hazard

High landslip hazard

LPS Boundary

Property Parcels

**MAP 19 OF 25**

0200400600

Metres

Coordinate System: GDA 1994 MGA Zone 55

Base data from theLIST, © State of Tasmania  
Land title data current as of 27/08/2020

Disclaimer: Before taking any action based on data shown on this map, it should first be verified with the relevant council.

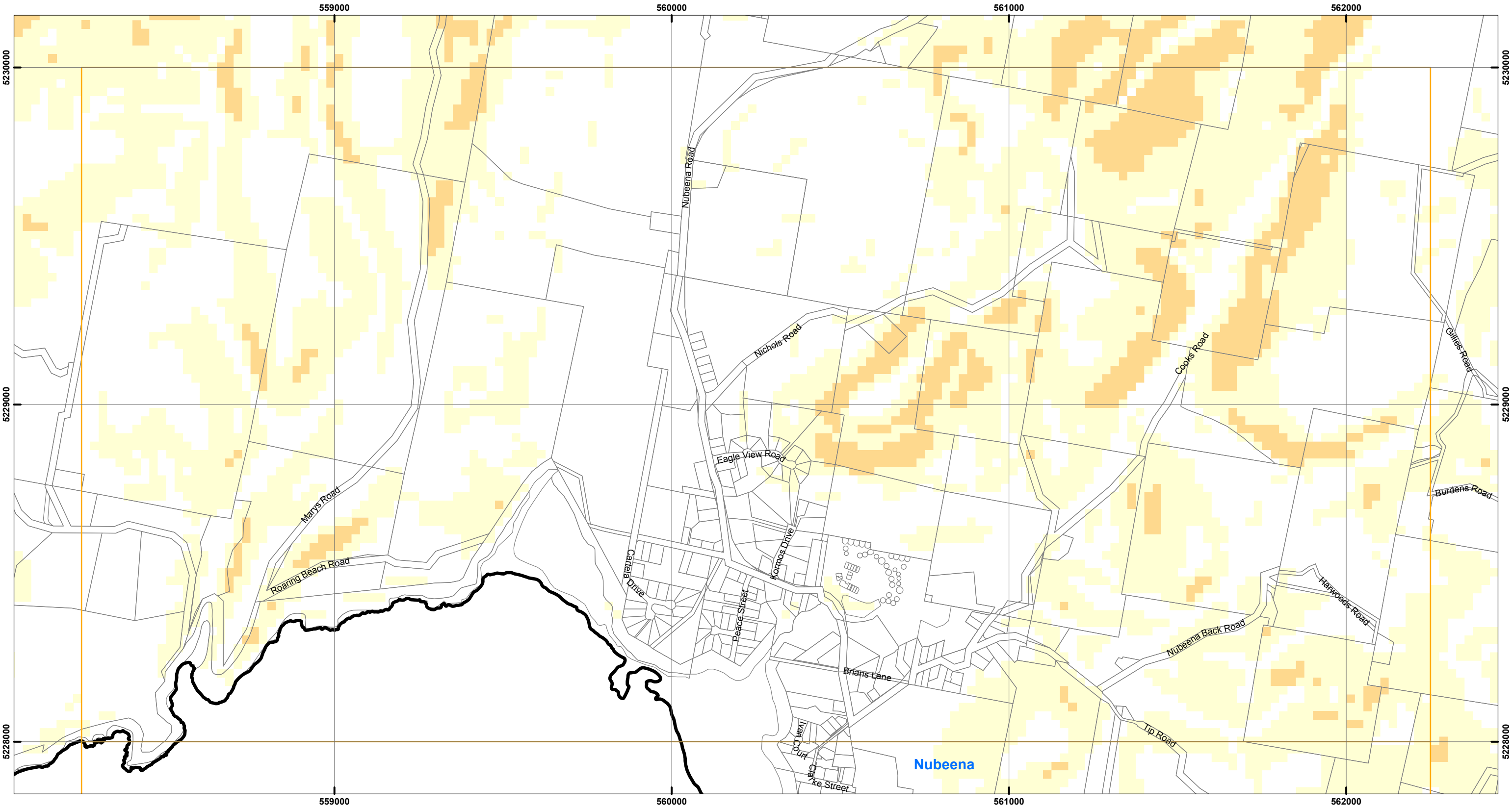
Date: 11/10/2020

Doc. Version: 0

esk  
mapping  
& GIS

Prepared by

TASMAN LOCAL PROVISIONS SCHEDULE - LANDSLIP HAZARD OVERLAY



**Legend**

**Landslip Hazard**

- Low landslip hazard
- Medium landslip hazard
- Medium-active landslip hazard
- High landslip hazard

LPS Boundary

Property Parcels

**MAP 20 OF 25**

0 200 400 600  
Metres

Coordinate System: GDA 1994 MGA Zone 55

Base data from theLIST, © State of Tasmania  
Land title data current as of 27/08/2020

Disclaimer: Before taking any action based on data shown on this map, it should first be verified with the relevant council.

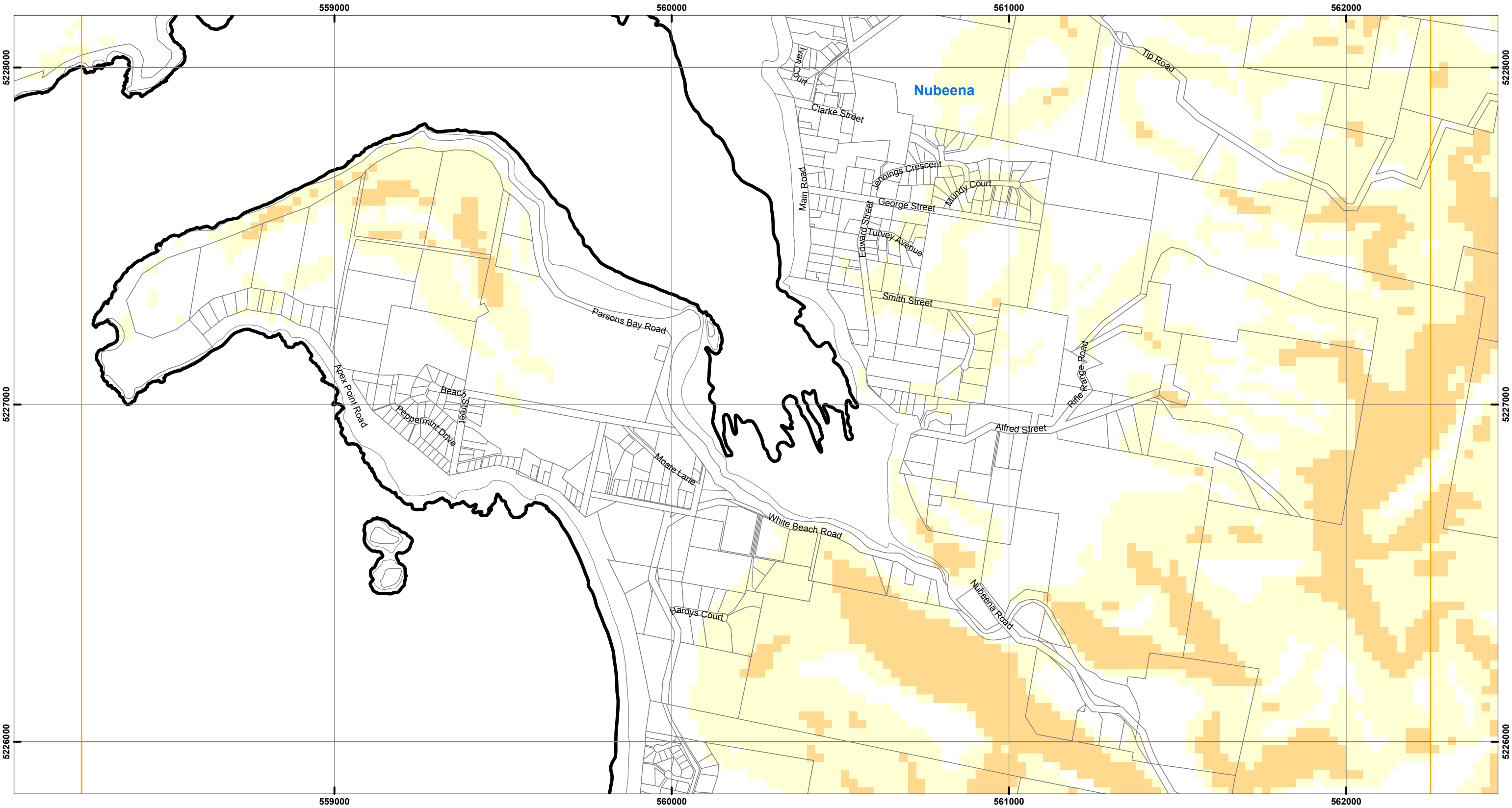
Date: 11/10/2020  
Doc. Version: 0

esk  
mapping  
& GIS

Prepared by



TASMAN LOCAL PROVISIONS SCHEDULE - LANDSLIP HAZARD OVERLAY

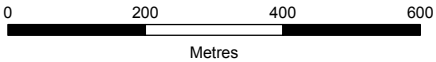


- Legend**
- Landslip Hazard**
- Low landslip hazard
  - Medium landslip hazard
  - Medium-active landslip hazard
  - High landslip hazard

LPS Boundary

Property Parcels

**MAP 21 OF 25**



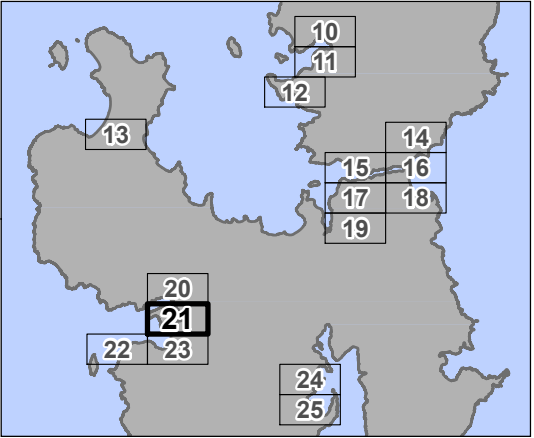
Coordinate System: GDA 1994 MGA Zone 55

Base data from theLIST, © State of Tasmania  
Land title data current as of 27/08/2020

Disclaimer: Before taking any action based on  
data shown on this map, it should first be verified  
with the relevant council.

Date: 11/10/2020  
Doc. Version: 0

Prepared by esk  
mapping  
& GIS



TASMAN LOCAL PROVISIONS SCHEDULE - LANDSLIP HAZARD OVERLAY



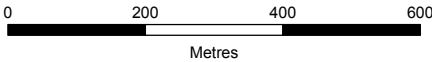
Legend

Landslip Hazard

- Low landslip hazard
- Medium landslip hazard
- Medium-active landslip hazard
- High landslip hazard

- LPS Boundary
- Property Parcels

MAP 22 OF 25



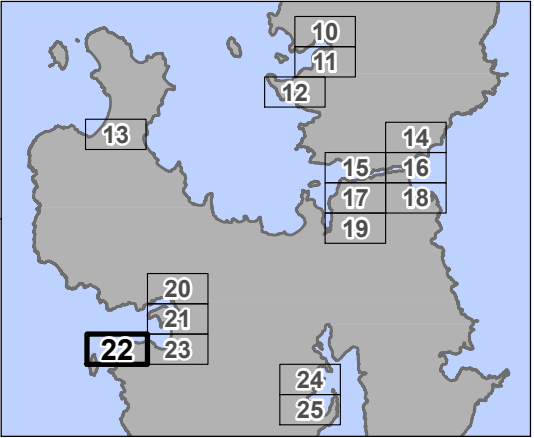
Coordinate System: GDA 1994 MGA Zone 55

Base data from theLIST, © State of Tasmania  
Land title data current as of 27/08/2020

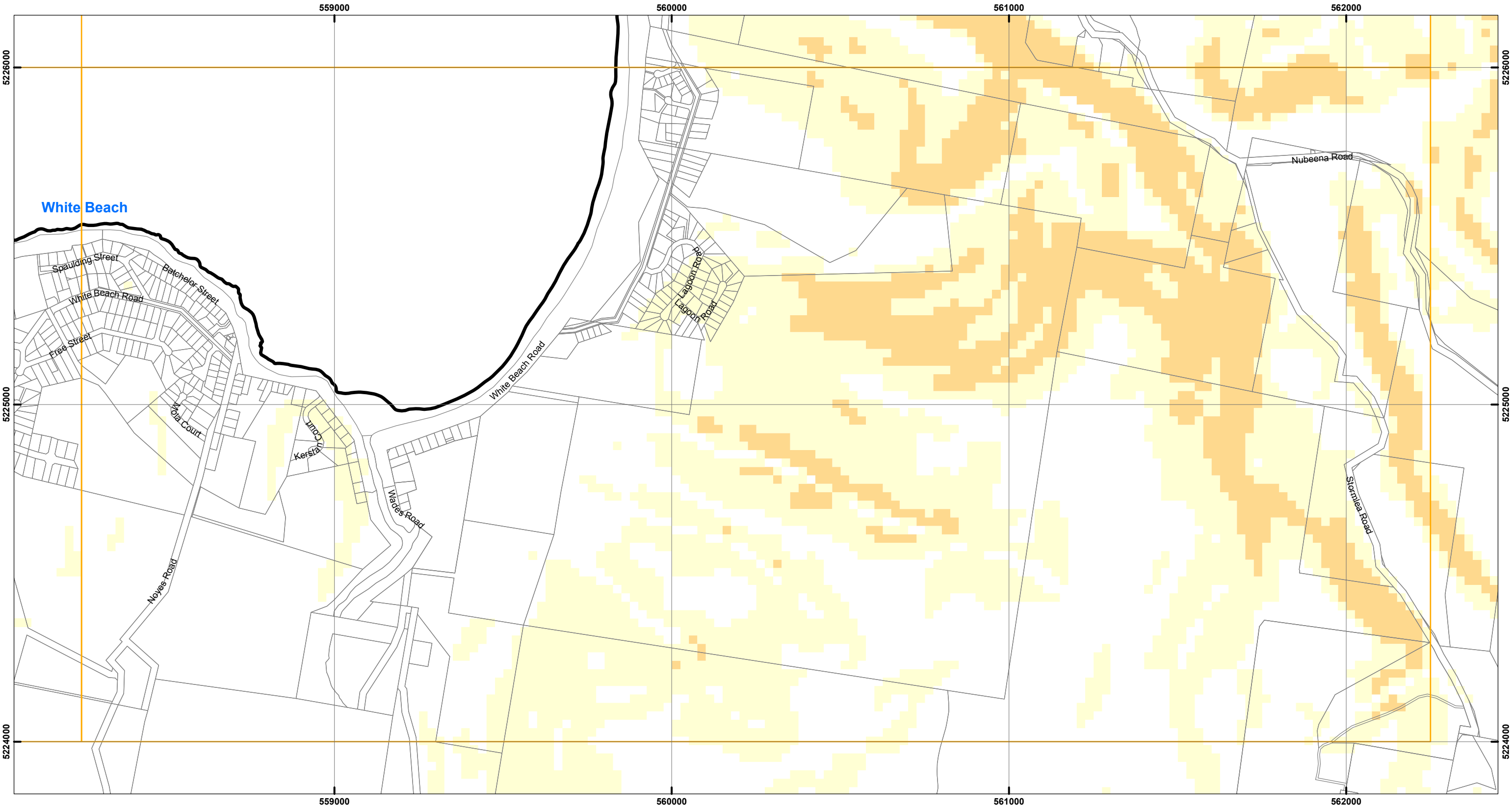
Disclaimer: Before taking any action based on  
data shown on this map, it should first be verified  
with the relevant council.

Date: 11/10/2020  
Doc. Version: 0

Prepared by esk mapping & GIS



TASMAN LOCAL PROVISIONS SCHEDULE - LANDSLIP HAZARD OVERLAY



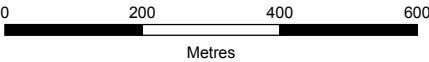
Legend

Landslip Hazard

- Low landslip hazard
- Medium landslip hazard
- Medium-active landslip hazard
- High landslip hazard

- LPS Boundary
- Property Parcels

MAP 23 OF 25



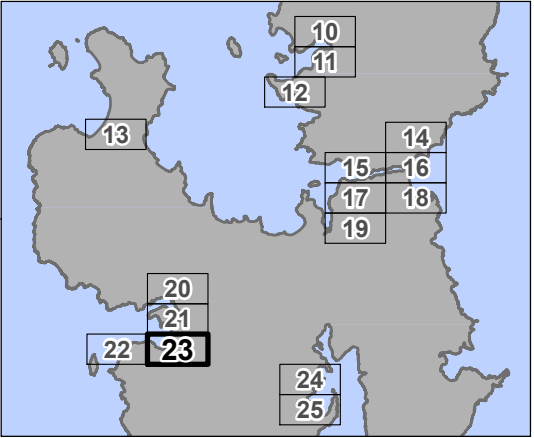
Coordinate System: GDA 1994 MGA Zone 55

Base data from theLIST, © State of Tasmania  
Land title data current as of 27/08/2020

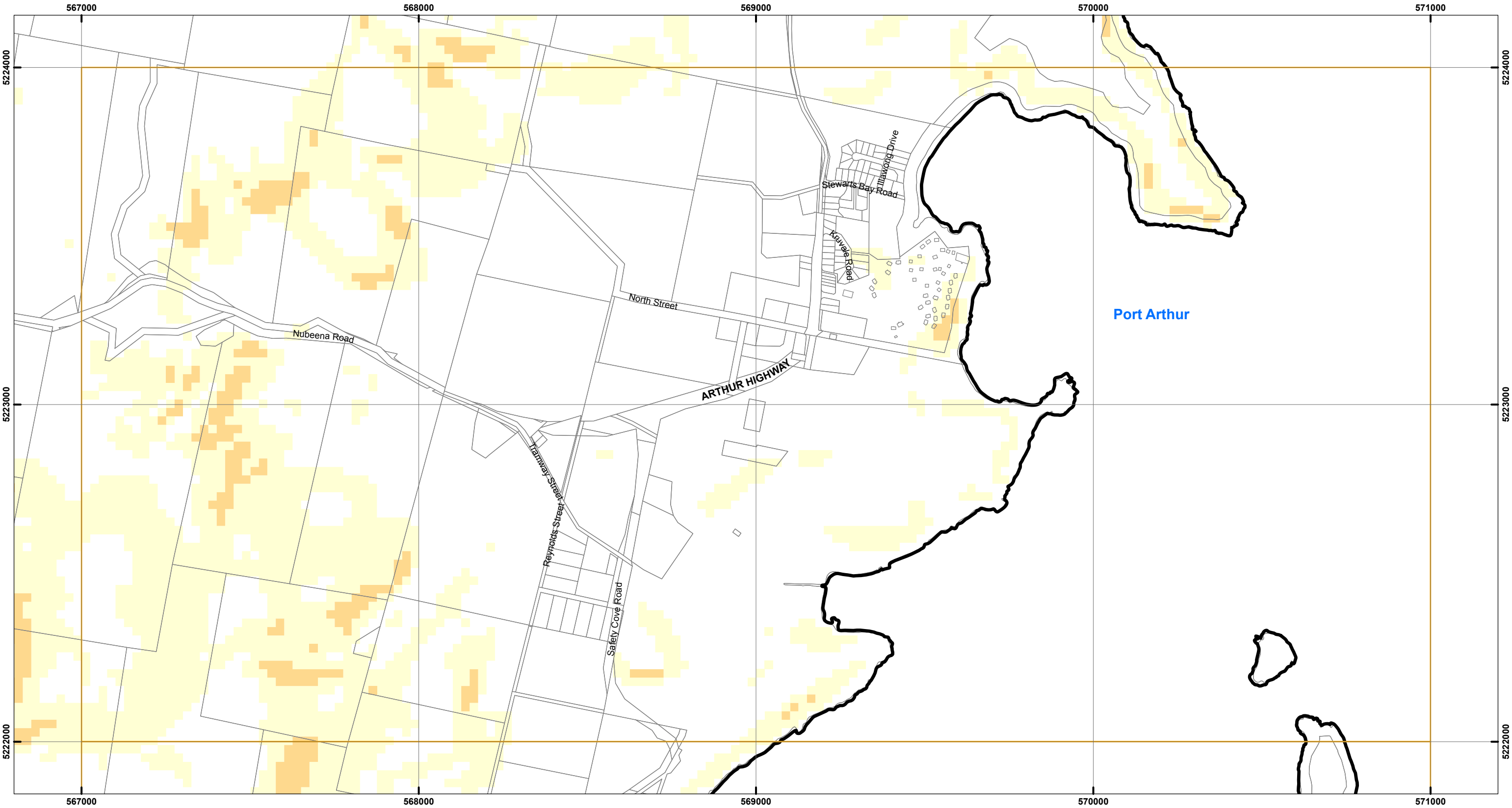
Disclaimer: Before taking any action based on data shown on this map, it should first be verified with the relevant council.

Date: 11/10/2020  
Doc. Version: 0

Prepared by esk mapping & GIS



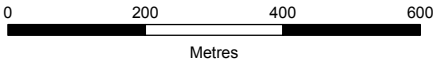
TASMAN LOCAL PROVISIONS SCHEDULE - LANDSLIP HAZARD OVERLAY



- Legend**
- Landslip Hazard**
- Low landslip hazard
  - Medium landslip hazard
  - Medium-active landslip hazard
  - High landslip hazard

- LPS Boundary
- Property Parcels

MAP 24 OF 25



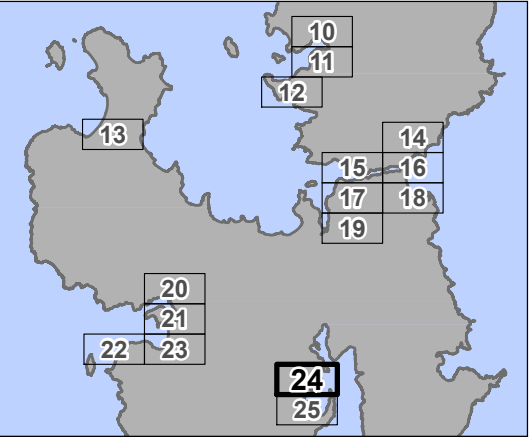
Coordinate System: GDA 1994 MGA Zone 55

Base data from theLIST, © State of Tasmania  
Land title data current as of 27/08/2020

Disclaimer: Before taking any action based on data shown on this map, it should first be verified with the relevant council.

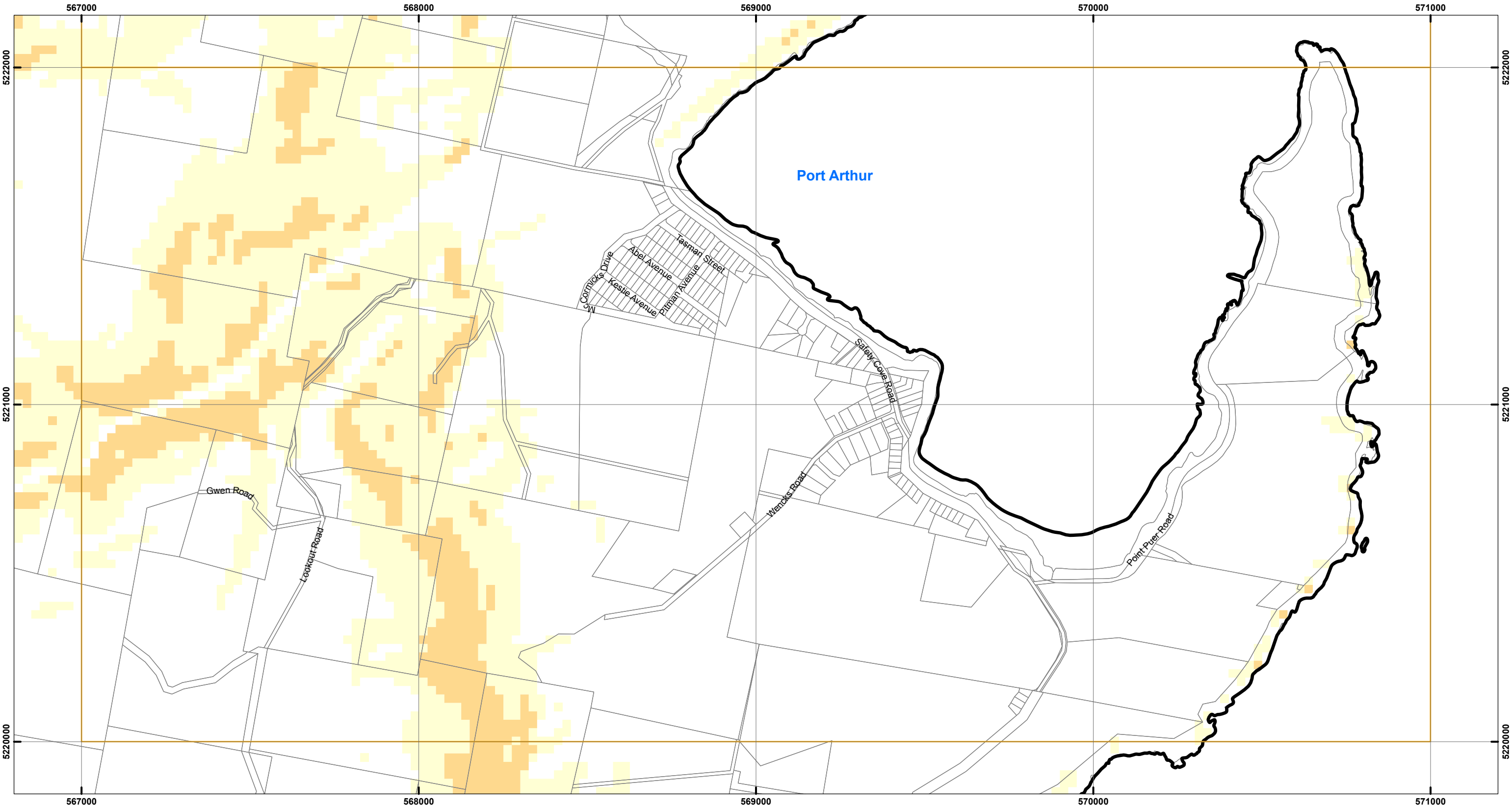
Date: 11/10/2020  
Doc. Version: 0

Prepared by esk mapping & GIS





TASMAN LOCAL PROVISIONS SCHEDULE - LANDSLIP HAZARD OVERLAY



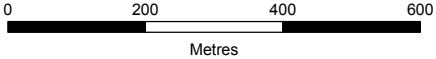
Legend

Landslip Hazard

- Low landslip hazard
- Medium landslip hazard
- Medium-active landslip hazard
- High landslip hazard

- LPS Boundary
- Property Parcels

MAP 25 OF 25



Coordinate System: GDA 1994 MGA Zone 55

Base data from theLIST, © State of Tasmania  
Land title data current as of 27/08/2020

Disclaimer: Before taking any action based on  
data shown on this map, it should first be verified  
with the relevant council.

Date: 11/10/2020  
Doc. Version: 0

Prepared by esk mapping & GIS

