
From: PDA Planning <Planning@pda.com.au>
Sent: Wednesday, 27 March 2024 1:16 PM
To: TPC Enquiry
Subject: RE: Burnie draft amendment 2023-2 - Directions to applicant prior to hearing
Attachments: Car Parking base plan 2011.pdf; 49562 Internal Site V2.pdf

To the Tasmanian Planning Commission

Please see the attached plans as requested by the directions on the 14th of March.

Regards,



Allan Brooks MPlanning, BAppSci (ME)
Planner

Phone: +61 (03) 6331 4099 | Mobile: 0448 453 971
allan.brooks@pda.com.au
3/23 Brisbane Street, Launceston TAS 7250

From: TPC Enquiry <tpc@planning.tas.gov.au>
Sent: Thursday, 14 March 2024 2:42 PM
To: PDA Planning <Planning@pda.com.au>; Allan Brooks <allan.brooks@pda.com.au>
Subject: Burnie draft amendment 2023-2 - Directions to applicant prior to hearing

Dear Mr Brooks

Please find a letter attached regarding Burnie draft amendment 2023-2.

Kind regards

CC: Representors

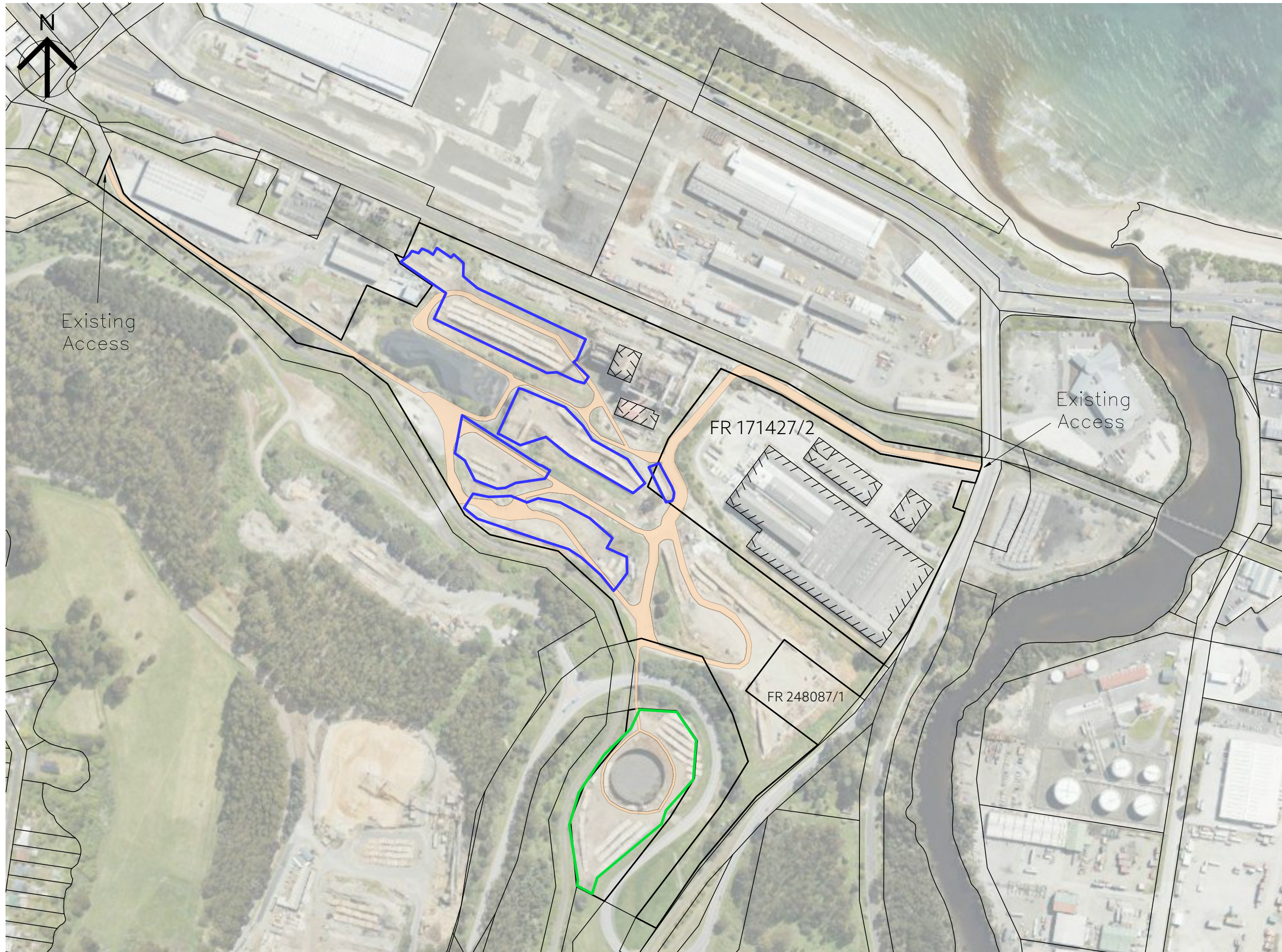
TASMANIAN PLANNING COMMISSION

Level 3 144 Macquarie Street Hobart TAS 7000
GPO Box 1691 Hobart TAS 7001

03 6165 6828
www.planning.tas.gov.au

We act with **Integrity** **Respect** **Accountability** Our workplaces are **Inclusive** **Collaborative**

CONFIDENTIALITY NOTICE AND DISCLAIMER: This email and any attachments are confidential and may be legally privileged (in which case neither is waived or lost by mistaken delivery). The email and any attachments are intended only for the intended addressee(s). Please notify us by return email if you have received this email and any attachments by mistake, and delete them. If this email and any attachments include advice, that advice is based on, and limited to, the instructions received by the sender. Any unauthorised use of this email and any attachments is expressly prohibited. Any liability in connection with any viruses or other defects in this email and any attachments, is limited to re-supplying this email and any attachments.



NOTES

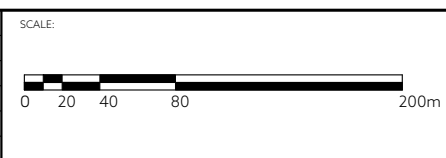
All information shown is from aerial imagery or from ListMap and may not represent current situation. The plan shown is for discussion only with the Tasmanian Planning Commission and should not be used for any other purpose. The contours have been generated from LIDAR available from ELVIS and may be different to present condition.

The Warehouse is used presently used for Storage for number of tenants.

- LEGEND**
- Title boundary
 - Surrounding boundary
 - Building
 - Internal Movement
 - 2m Contour
 - Parking
 - Approved Storage
 - Proposed Storage

Sheet 1

E				
D				
C				
B				
A				
REV	AMENDMENTS	DRAWN	DATE	APPR.



SURVEYOR	GEOCIVIL
N/A	N/A
DRAWN	CHECKED
AB	LK
DATE	
26/03/2024	

Site Plan
FR 145244/1
Massey Green Drive, South Burnie
Hazel Brothers



3/23 Brisbane Street,
 Launceston, Tasmania, 7250
 PHONE: +61 03 6331 4099
 FAX: +61 03 6334 3098
 EMAIL: pda.ltn@pda.com.au
 www.pda.com.au
 Also at: Hobart, Burnie,
 Devonport & Kingston

SCALE	PAPER
1:4000	(A3)
JOB NUMBER	DRAWING
49562 - P01	



NOTES

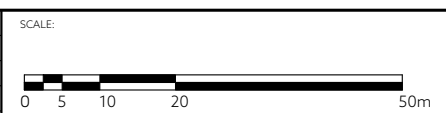
All information shown is from aerial imagery or from ListMap and may not represent current situation. The plan shown is for discussion only with the Tasmanian Planning Commission and should not be used for any other purpose. The contours have been generated from LIDAR data available from ELVIS and may be different to present condition.

The Warehouse is used presently used for Storage for number of tenants.

- LEGEND**
- Title boundary
 - Surrounding boundary
 - Building
 - Internal Movement
 - 2m Contour
 - Parking
 - Approved Storage
 - Proposed Storage

Sheet 2

E				
D				
C				
B				
A				
REV	AMENDMENTS	DRAWN	DATE	APPR.



SURVEYOR	GEOCIVIL
N/A	N/A
DRAWN	CHECKED
AB	LK
DATE	
26/03/2024	

Site Plan
FR 145244/1
Massey Green Drive, South Burnie
Hazel Brothers



3/23 Brisbane Street,
 Launceston, Tasmania, 7250
 PHONE: +61 03 6331 4099
 FAX: +61 03 6334 3098
 EMAIL: pda.ltn@pda.com.au
 www.pda.com.au
 Also at: Hobart, Burnie,
 Devonport & Kingston

SCALE	PAPER
1:1000	(A3)
JOB NUMBER	DRAWING
49562 - P01	



NOTES

All information shown is from aerial imagery or from ListMap and may not represent current situation. The plan shown is for discussion only with the Tasmanian Planning Commission and should not be used for any other purpose. The contours have been generated from LIDAR available from ELVIS and may be different to present condition.

The Warehouse is used presently used for Storage for number of tenants.

LEGEND

- Title boundary
- Surrounding boundary
- Building
- Internal Movement
- 2m Contour
- Parking
- Approved Storage
- Proposed Storage

E				
D				
C				
B				
A				
REV	AMENDMENTS	DRAWN	DATE	APPR.



SURVEYOR	N/A	GEOCIVIL	N/A
DRAWN	AB	CHECKED	LK
DATE	26/03/2024		

Site Plan
FR 145244/1
Massey Green Drive, South Burnie
Hazel Brothers



3/23 Brisbane Street,
 Launceston, Tasmania, 7250
 PHONE: +61 03 6331 4099
 FAX: +61 03 6334 3098
 EMAIL: pda.ltn@pda.com.au
 www.pda.com.au
 Also at: Hobart, Burnie,
 Devonport & Kingston

SCALE	PAPER
1:1000	(A3)
JOB NUMBER	DRAWING
49562 - P01	



NOTES

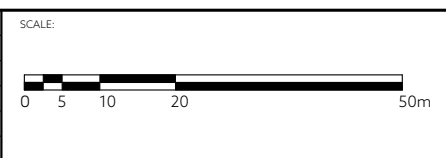
All information shown is from aerial imagery or from ListMap and may not represent current situation. The plan shown is for discussion only with the Tasmanian Planning Commission and should not be used for any other purpose. The contours have been generated from LIDAR data available from ELVIS and may be different to present condition.

The Warehouse is used presently used for Storage for number of tenants.

- LEGEND**
- Title boundary
 - Surrounding boundary
 - Building
 - Internal Movement
 - 2m Contour
 - Parking
 - Approved Storage
 - Proposed Storage

Sheet 4

E				
D				
C				
B				
A				
REV	AMENDMENTS	DRAWN	DATE	APPR.



SURVEYOR	GEOCIVIL
N/A	N/A
DRAWN	CHECKED
AB	LK
DATE	
26/03/2024	

Site Plan
FR 145244/1
Massey Green Drive, South Burnie
Hazel Brothers

PDA
 SURVEYORS, ENGINEERS & PLANNERS

3/23 Brisbane Street,
 Launceston, Tasmania, 7250
 PHONE: +61 03 6331 4099
 FAX: +61 03 6334 3098
 EMAIL: pda.ltn@pda.com.au
 www.pda.com.au
 Also at: Hobart, Burnie,
 Devonport & Kingston

SCALE	PAPER
1:1000	(A3)
JOB NUMBER	DRAWING
49562 - P01	



NOTES

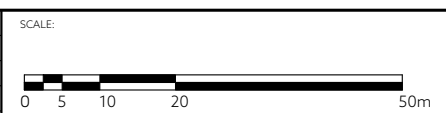
All information shown is from aerial imagery or from ListMap and may not represent current situation. The plan shown is for discussion only with the Tasmanian Planning Commission and should not be used for any other purpose. The contours have been generated from LIDAR available from ELVIS and may be different to present condition.

The Warehouse is used presently used for Storage for number of tenants.

- LEGEND**
- Title boundary
 - Surrounding boundary
 - Building
 - Internal Movement
 - 2m Contour
 - Parking
 - Approved Storage
 - Proposed Storage

Sheet 5

E				
D				
C				
B				
A				
REV	AMENDMENTS	DRAWN	DATE	APPR.



SURVEYOR	GEOCIVIL
N/A	N/A
DRAWN	CHECKED
AB	LK
DATE	
26/03/2024	

Site Plan
FR 145244/1
Massey Green Drive, South Burnie
Hazel Brothers



3/23 Brisbane Street,
 Launceston, Tasmania, 7250
 PHONE: +61 03 6331 4099
 FAX: +61 03 6334 3098
 EMAIL: pda.ltrn@pda.com.au
 www.pda.com.au
 Also at: Hobart, Burnie,
 Devonport & Kingston

SCALE	PAPER
1:1000	(A3)
JOB NUMBER	DRAWING
49562 - P01	



NOTES

All information shown is from aerial imagery or from ListMap and may not represent current situation. The plan shown is for discussion only with the Tasmanian Planning Commission and should not be used for any other purpose. The contours have been generated from LIDAR data available from ELVIS and may be different to present condition.

The Warehouse is used presently used for Storage for number of tenants.

LEGEND

- Title boundary
- Surrounding boundary
- Building
- Internal Movement
- 2m Contour
- Parking
- Approved Storage
- Proposed Storage

E					
D					
C					
B					
A					
REV	AMENDMENTS	DRAWN	DATE	APPR.	



SURVEYOR N/A	GEOCIVIL N/A
DRAWN AB	CHECKED LK
DATE 26/03/2024	

Site Plan
FR 145244/1
Massey Green Drive, South Burnie
Hazel Brothers



3/23 Brisbane Street,
 Launceston, Tasmania, 7250
 PHONE: +61 03 6331 4099
 FAX: +61 03 6334 3098
 EMAIL: pda.ltn@pda.com.au
 www.pda.com.au
 Also at: Hobart, Burnie,
 Devonport & Kingston

SCALE 1:1000	PAPER (A3)
JOB NUMBER 49562 - P01	DRAWING



NOTES

All information shown is from aerial imagery or from ListMap and may not represent current situation. The plan shown is for discussion only with the Tasmanian Planning Commission and should not be used for any other purpose. The contours have been generated from LIDAR available from ELVIS and may be different to present condition.

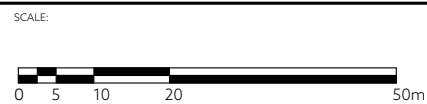
The Warehouse is used presently used for Storage for number of tenants.

LEGEND

- Title boundary
- Surrounding boundary
- Building
- Internal Movement
- 2m Contour
- Parking
- Approved Storage
- Proposed Storage

Sheet 7

E					
D					
C					
B					
A					
REV	AMENDMENTS	DRAWN	DATE	APPR.	



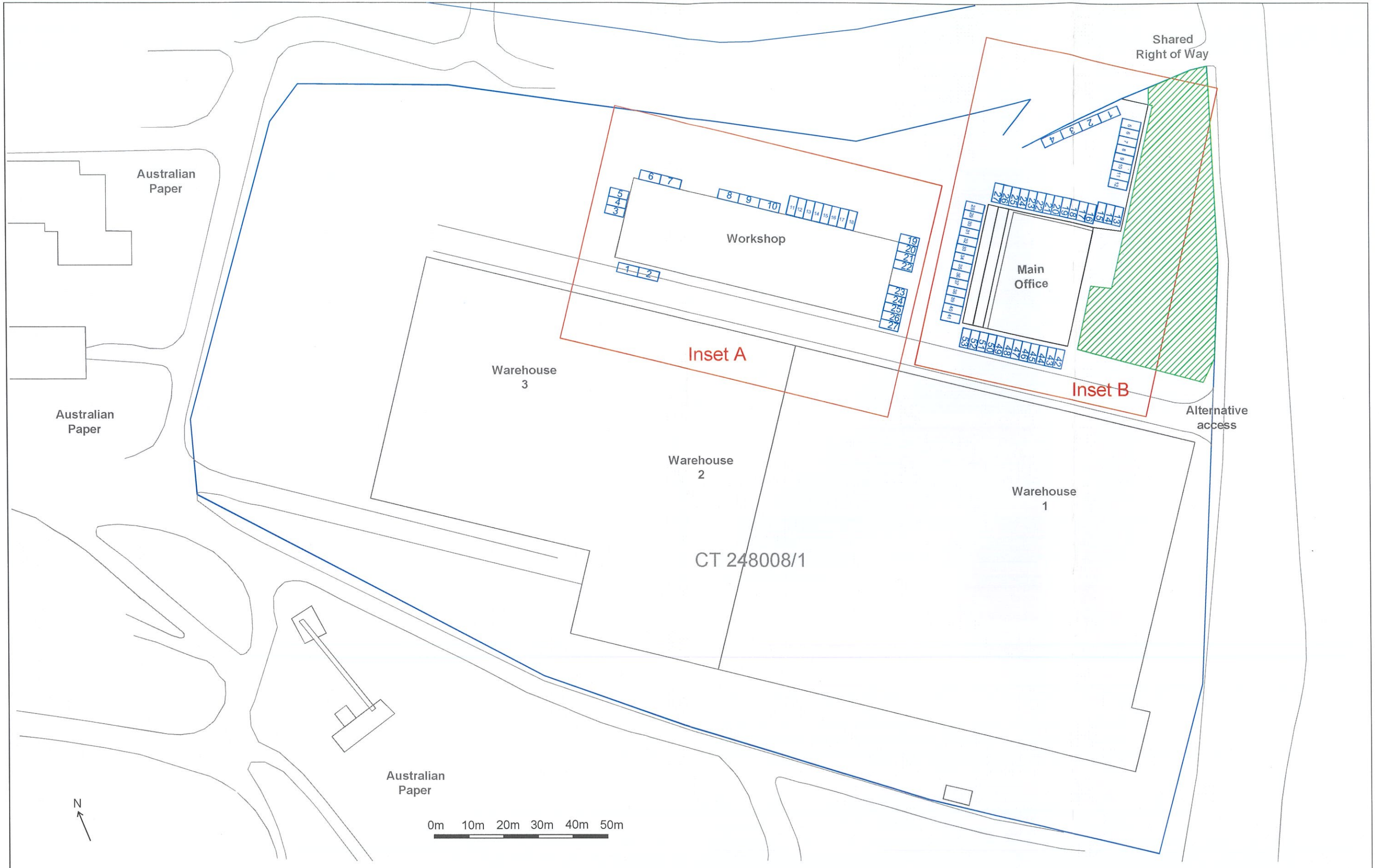
SURVEYOR N/A	GEOCIVIL N/A
DRAWN AB	CHECKED LK
DATE 26/03/2024	

Site Plan
FR 145244/1
Massey Green Drive, South Burnie
Hazel Brothers



3/23 Brisbane Street,
 Launceston, Tasmania, 7250
 PHONE: +61 03 6331 4099
 FAX: +61 03 6334 3098
 EMAIL: pda.ltn@pda.com.au
 www.pda.com.au
 Also at: Hobart, Burnie,
 Devonport & Kingston

SCALE 1:1000	PAPER (A3)
JOB NUMBER 49562 - P01	DRAWING



Project 4727
East Mill Development

REVIEWED :
DRAWN : M.Williams
DATE : 21-2-11
SCALE AS SHOWN

4727-XXXXXXX
Site Plan
Car Parking Base Plan