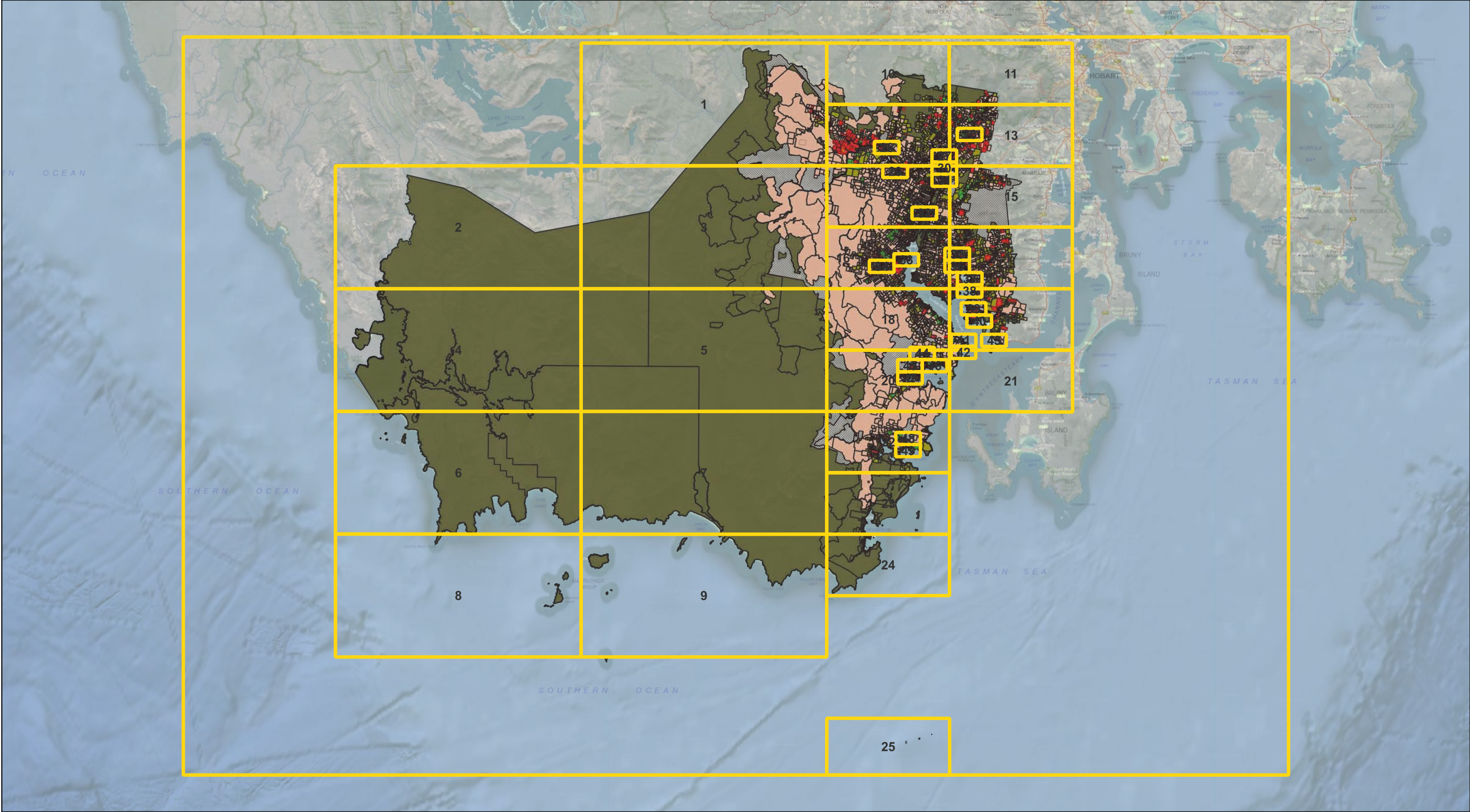




HVZA Map Set: HVC 35F with Council's Responses for the Huon Valley

Municipal Area



LEGEND

POST-35F-HVC Representation Decision

Disagree

Agree/Countered

General Residential

Village

Low Density Residential

Rural Living

General Business

Local Business

Environmental Management

Commercial

Light Industrial

General Industrial

Rural

Agriculture

Landscape Conservation

Utilities

Community Purpose

Recreation

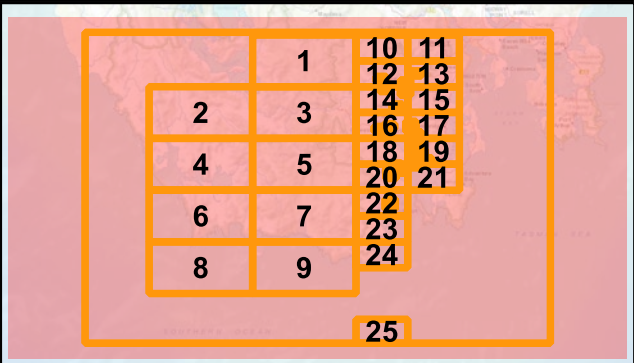
Open Space

Future Urban

Particular Purpose

Split*

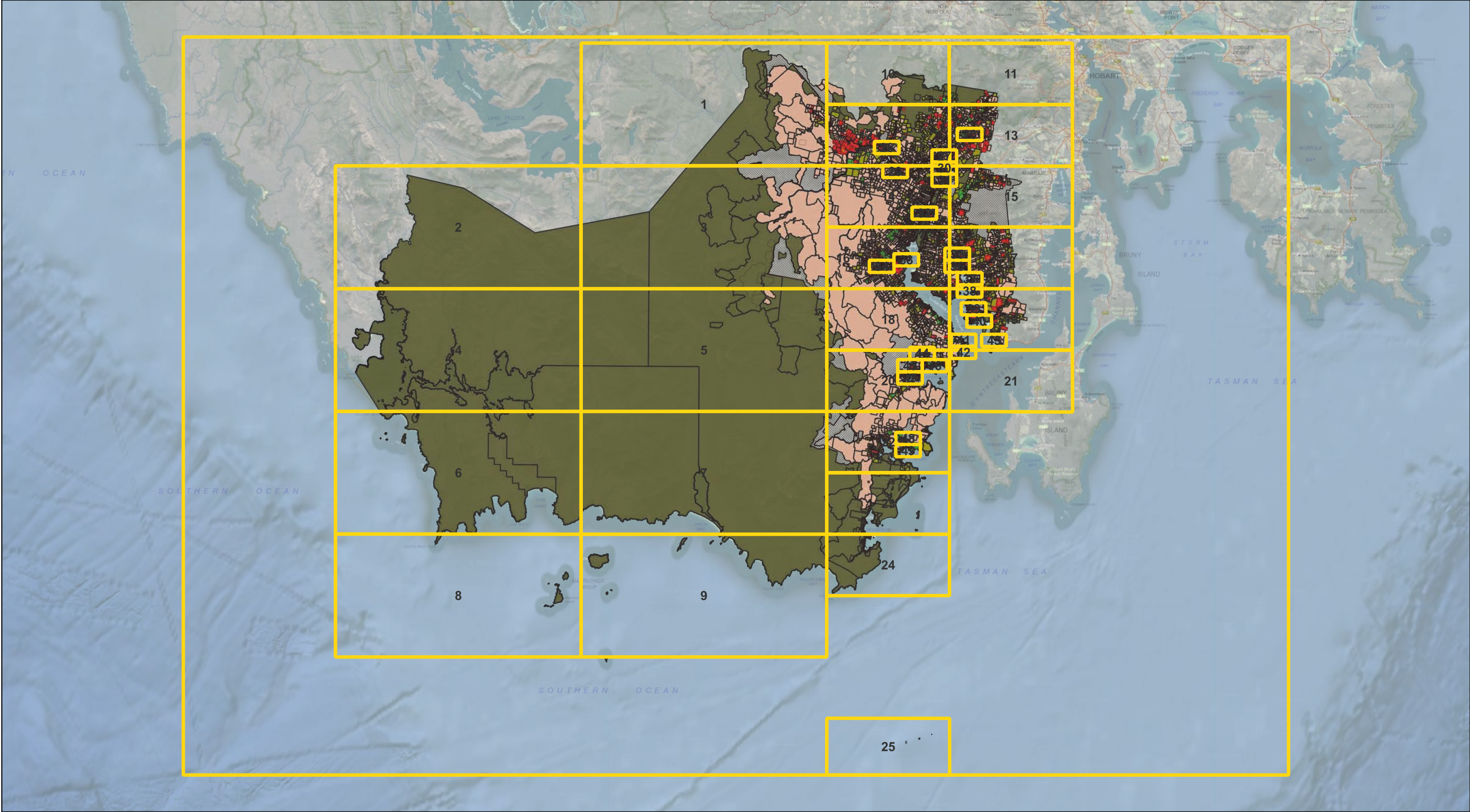
Version/Details	Date	Source	Notes
Map Revision B	19/04/2023	See HVZA Appendix D1 for Definitions	CRS: ESPG 3857
		*Split Zones	Consult HVC's Appendix 61 or Discover Communities.
Municipal Parcels	26/09/2022	LISTData. V. 31/12/2021	GDA 94 Reprojected CRS: ESPG 3857
Zoning Data	25/01/2023	Endorsed HVC 35F 10.003/23 V. 25/01/2023	Updated Appendix 61. Import to Shp. CRS: ESPG 3857
<div><div>10,000</div><div>20,000</div><div>30,000 m</div></div>			
<div></div>			





HVZA Map Set: HVC 35F with Council's Responses for the Huon Valley

Municipal Area



LEGEND

POST-35F-HVC Representation Decision

Disagree

Agree/Countered

General Residential

Village

Low Density Residential

Rural Living

General Business

Local Business

Environmental Management

Commercial

Light Industrial

General Industrial

Rural

Agriculture

Landscape Conservation

Utilities

Community Purpose

Recreation

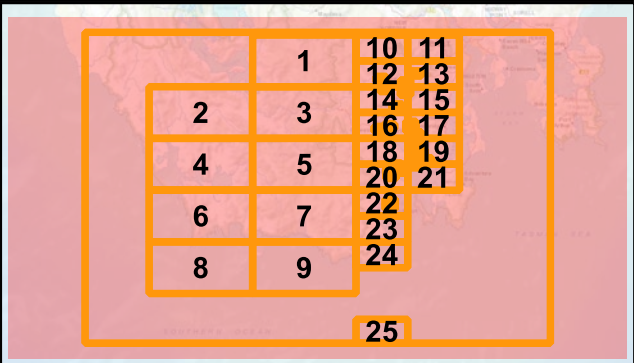
Open Space

Future Urban

Particular Purpose

Split*

Version/Details	Date	Source	Notes
Map Revision B	19/04/2023	See HVZA Appendix D1 for Definitions	CRS: ESPG 3857
		*Split Zones	Consult HVC's Appendix 61 or Discover Communities.
Municipal Parcels	26/09/2022	LISTData. V. 31/12/2021	GDA 94 Reprojected CRS: ESPG 3857
Zoning Data	25/01/2023	Endorsed HVC 35F 10.003/23 V. 25/01/2023	Updated Appendix 61. Import to Shp. CRS: ESPG 3857
<div><div>10,000</div><div>20,000</div><div>30,000 m</div></div>			
<div></div>			

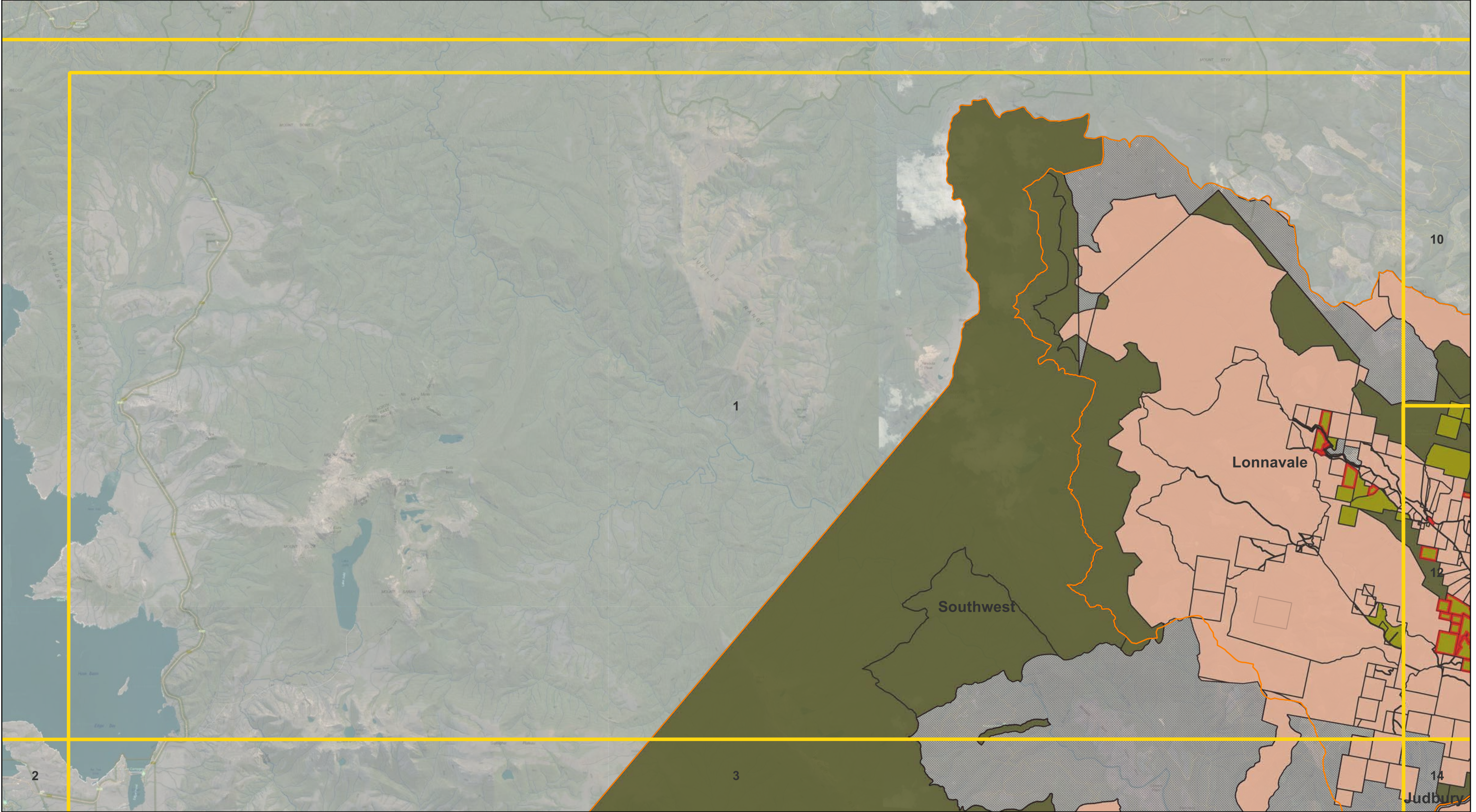




HVZA Map Set: HVC 35F with Council's Responses for the Huon Valley
Municipal Area

When Printed on A3

Map Scale: 1:150,000



LEGEND

-  Suburb Boundary

 POST-35F-HVC Representation Decision

 Environmental Management

 Rural

 Split*

 Disagree

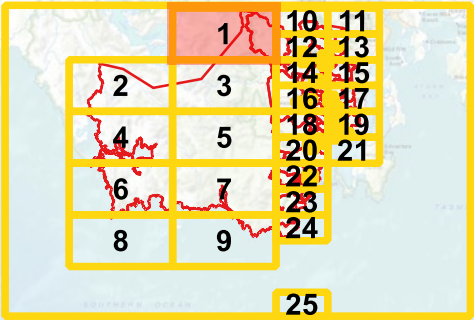
 Landscape Conservation

Version/Details	Date	Source	Notes
Map Revision B	19/04/2023	See HVZA Appendix D1 for Definitions	CRS: ESPG 3857
		*Split Zones	Consult HVC's Appendix 61 or Discover Communities.
Municipal Parcels	26/09/2022	LISTData. V. 31/12/2021	GDA 94 Reprojected CRS: ESPG 3857
Zoning Data	25/01/2023	Endorsed HVC 35F 10.003/23 V. 25/01/2023	Updated Appendix 61. Import to Shp. CRS: ESPG 3857

2,500

5,000

7,500 m





HVZA Map Set: HVC 35F with Council's Responses for the Huon Valley

Municipal Area

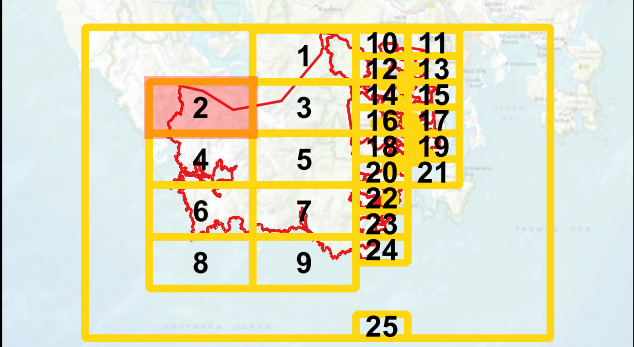



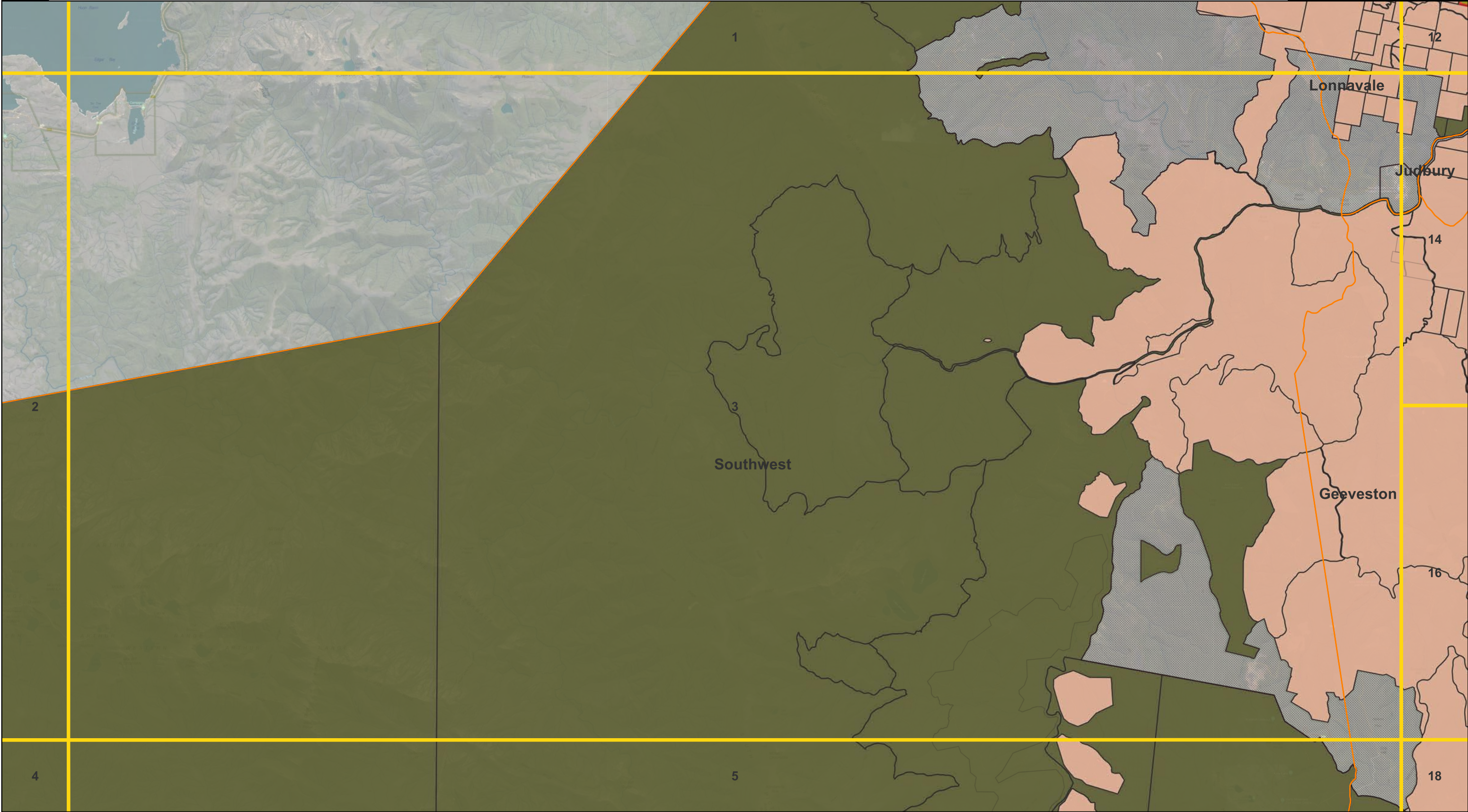
LEGEND

- Suburb Boundary
- POST-35F-HVC Representation Decision
- Environmental Management

Version/Details	Date	Source	Notes
Map Revision B	19/04/2023	See HVZA Appendix D1 for Definitions	CRS: ESPG 3857
		*Split Zones	Consult HVC's Appendix 61 or Discover Communities.
Municipal Parcels	26/09/2022	LISTData. V. 31/12/2021	GDA 94 Reprojected CRS: ESPG 3857
Zoning Data	25/01/2023	Endorsed HVC 35F 10.003/23 V. 25/01/2023	Updated Appendix 61. Import to Shp. CRS: ESPG 3857

2,5005,0007,500 m





LEGEND

Suburb Boundary

POST-35F-HVC Representation Decision

Disagree

Environmental Management

Rural

Landscape Conservation

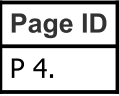
Split*

Version/Details	Date	Source	Notes
Map Revision B	19/04/2023	See HVZA Appendix D1 for Definitions	CRS: ESPG 3857
		*Split Zones	Consult HVC's Appendix 61 or Discover Communities.
Municipal Parcels	26/09/2022	LISTData. V. 31/12/2021	GDA 94 Reprojected CRS: ESPG 3857
Zoning Data	25/01/2023	Endorsed HVC 35F 10.003/23 V. 25/01/2023	Updated Appendix 61. Import to Shp. CRS: ESPG 3857

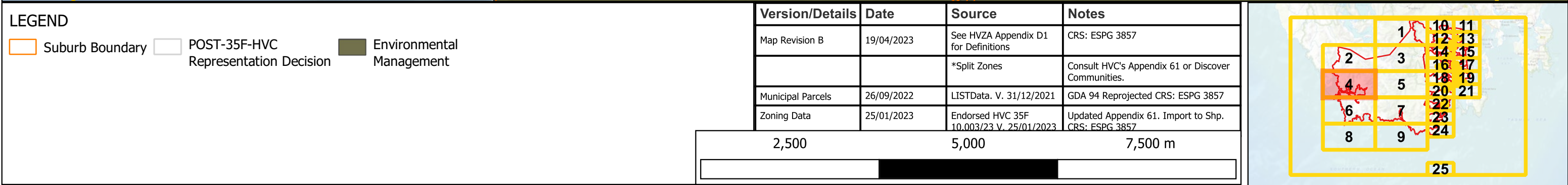
2,500

5,000

7,500 m



When Printed on A3	
Map Scale:	1:150,000



HVZA Map Set: HVC 35F with Council's Responses for the Huon Valley
Municipal Area



LEGEND

Suburb Boundary

POST-35F-HVC Representation Decision

Environmental Management

Rural

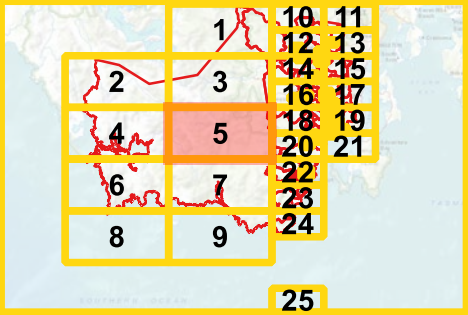
Split*

Version/Details	Date	Source	Notes
Map Revision B	19/04/2023	See HVZA Appendix D1 for Definitions	CRS: ESPG 3857
		*Split Zones	Consult HVC's Appendix 61 or Discover Communities.
Municipal Parcels	26/09/2022	LISTData. V. 31/12/2021	GDA 94 Reprojected CRS: ESPG 3857
Zoning Data	25/01/2023	Endorsed HVC 35F 10.003/23 V. 25/01/2023	Updated Appendix 61. Import to Shp. CRS: ESPG 3857

2,500

5,000

7,500 m





HVZA Map Set: HVC 35F with Council's Responses for the Huon Valley

Municipal Area



LEGEND

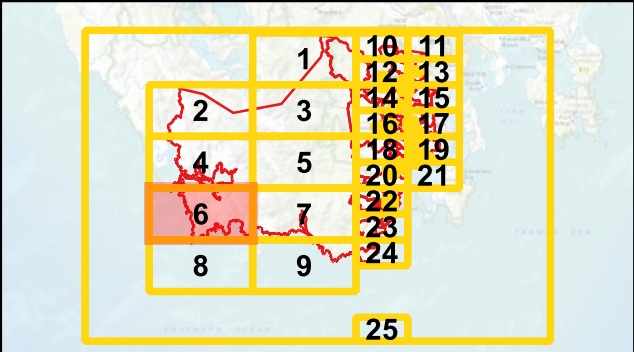
- Suburb Boundary
- POST-35F-HVC Representation Decision
- Environmental Management

Version/Details	Date	Source	Notes
Map Revision B	19/04/2023	See HVZA Appendix D1 for Definitions	CRS: ESPG 3857
		*Split Zones	Consult HVC's Appendix 61 or Discover Communities.
Municipal Parcels	26/09/2022	LISTData. V. 31/12/2021	GDA 94 Reprojected CRS: ESPG 3857
Zoning Data	25/01/2023	Endorsed HVC 35F 10.003/23 V. 25/01/2023	Updated Appendix 61. Import to Shp. CRS: ESPG 3857

2,500

5,000

7,500 m





LEGEND

Suburb Boundary

POST-35F-HVC Representation Decision

Environmental Management

Rural


Split*

Version/Details	Date	Source	Notes
Map Revision B	19/04/2023	See HVZA Appendix D1 for Definitions	CRS: ESPG 3857
		*Split Zones	Consult HVC's Appendix 61 or Discover Communities.
Municipal Parcels	26/09/2022	LISTData. V. 31/12/2021	GDA 94 Reprojected CRS: ESPG 3857
Zoning Data	25/01/2023	Endorsed HVC 35F 10.003/23 V. 25/01/2023	Updated Appendix 61. Import to Shp. CRS: ESPG 3857

2,500

5,000

7,500 m



LEGEND

Suburb Boundary

POST-35F-HVC Representation Decision

Environmental Management

Version/Details	Date	Source	Notes
Map Revision B	19/04/2023	See HVZA Appendix D1 for Definitions	CRS: ESPG 3857
		*Split Zones	Consult HVC's Appendix 61 or Discover Communities.
Municipal Parcels	26/09/2022	LISTData. V. 31/12/2021	GDA 94 Reprojected CRS: ESPG 3857
Zoning Data	25/01/2023	Endorsed HVC 35F 10.003/23 V. 25/01/2023	Updated Appendix 61. Import to Shp. CRS: ESPG 3857


2,500


5,000

7,500 m




LEGEND

-  Suburb Boundary



 POST-35F-HVC
Representation Decision



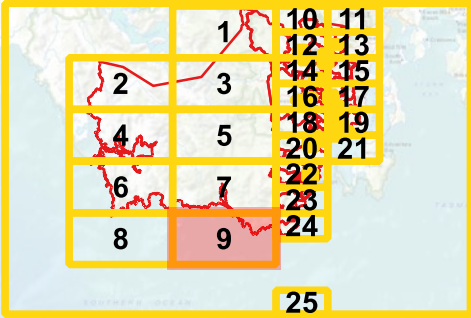
 Environmental
Management

Version/Details	Date	Source	Notes
Map Revision B	19/04/2023	See HVZA Appendix D1 for Definitions	CRS: ESPG 3857
		*Split Zones	Consult HVC's Appendix 61 or Discover Communities.
Municipal Parcels	26/09/2022	LISTData. V. 31/12/2021	GDA 94 Reprojected CRS: ESPG 3857
Zoning Data	25/01/2023	Endorsed HVC 35F 10.003/23 V. 25/01/2023	Updated Appendix 61. Import to Shp. CRS: ESPG 3857

2,500

5,000

7,500 m





HVZA Map Set: HVC 35F with Council's Responses for the Huon Valley

Municipal Area



LEGEND

- Suburb Boundary

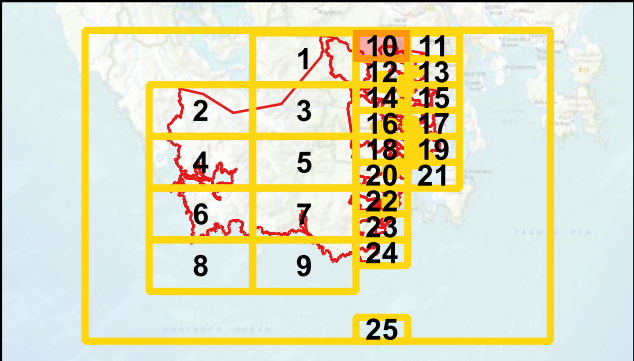
POST-35F-HVC Representation Decision
- Disagree

Agree/Countered
- Environmental Management

Rural
- Landscape Conservation

Utilities
- Split*

Version/Details	Date	Source	Notes
Map Revision B	19/04/2023	See HVZA Appendix D1 for Definitions	CRS: ESPG 3857
		*Split Zones	Consult HVC's Appendix 61 or Discover Communities.
Municipal Parcels	26/09/2022	LISTData. V. 31/12/2021	GDA 94 Reprojected CRS: ESPG 3857
Zoning Data	25/01/2023	Endorsed HVC 35F 10.003/23 V. 25/01/2023	Updated Appendix 61. Import to Shp. CRS: ESPG 3857
<div><div>1,000</div><div>2,000</div><div>3,000 m</div></div>			
<div></div>			





LEGEND

- Suburb Boundary

POST-35F-HVC Representation Decision
- Disagree

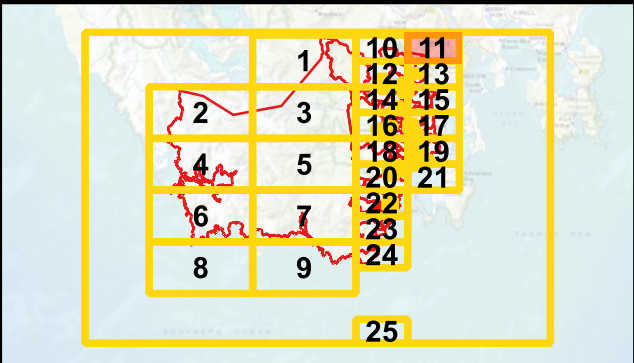
Agree/Countered

Rural Living
- Environmental Management

Rural
- Landscape Conservation

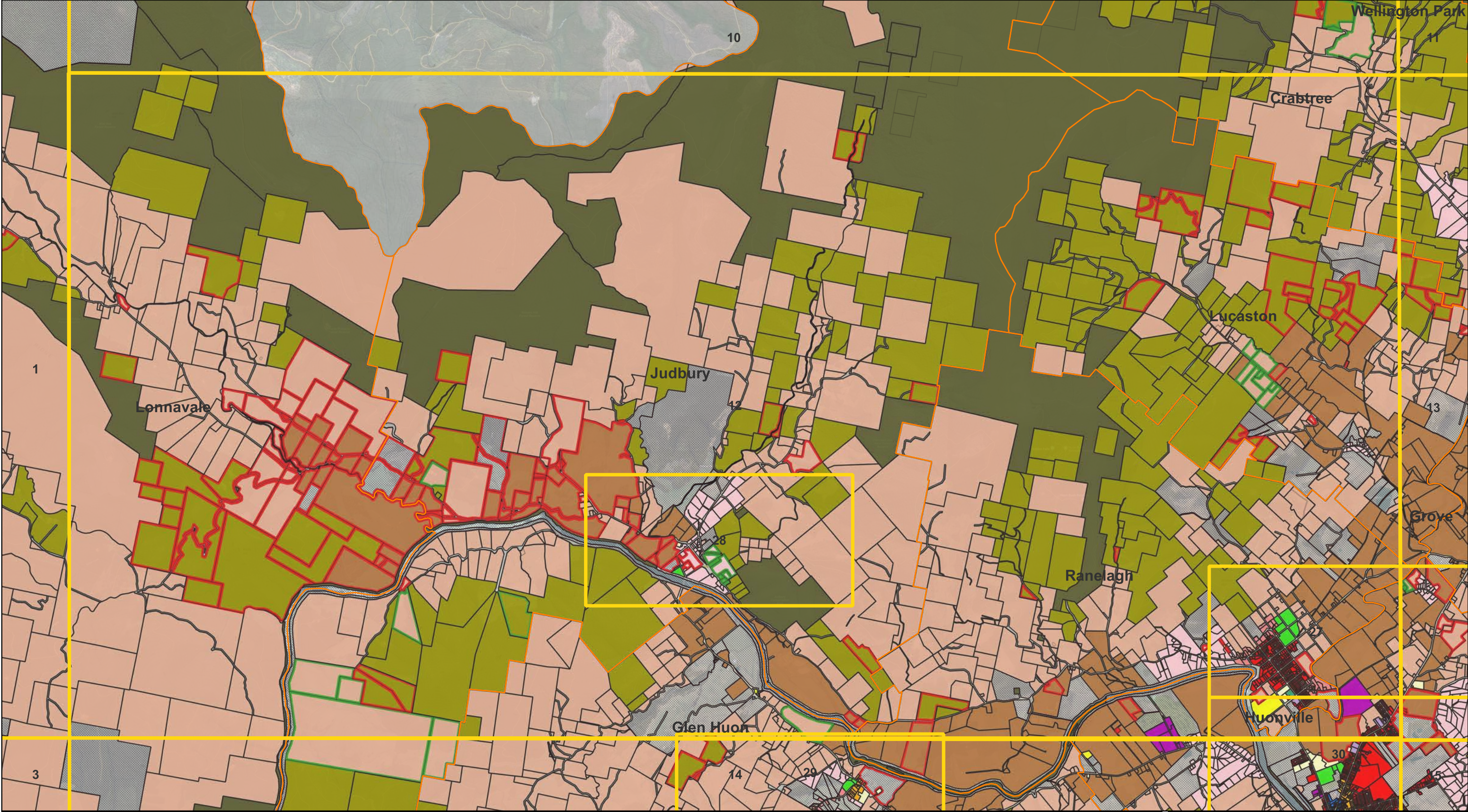
Utilities
- Split*

Version/Details	Date	Source	Notes
Map Revision B	19/04/2023	See HVZA Appendix D1 for Definitions	CRS: ESPG 3857
		*Split Zones	Consult HVC's Appendix 61 or Discover Communities.
Municipal Parcels	26/09/2022	LISTData. V. 31/12/2021	GDA 94 Reprojected CRS: ESPG 3857
Zoning Data	25/01/2023	Endorsed HVC 35F 10.003/23 V. 25/01/2023	Updated Appendix 61. Import to Shp. CRS: ESPG 3857
<div><div>1,000</div><div>2,000</div><div>3,000 m</div></div>			
<div></div>			





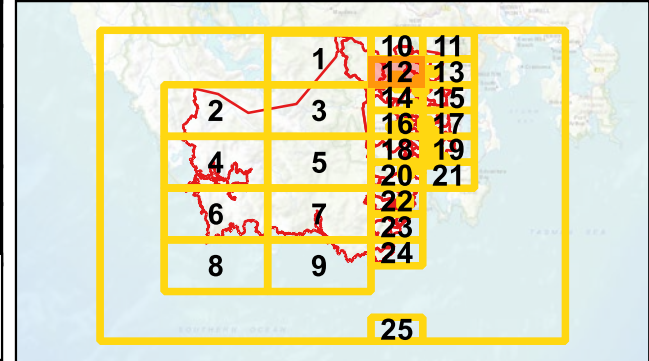
HVZA Map Set: HVC 35F with Council's Responses for the Huon Valley
Municipal Area



LEGEND

Suburb Boundary	Village	Environmental Management	Landscape Conservation	Open Space
POST-35F-HVC Representation Decision	Low Density Residential	Commercial	Utilities	Split*
Disagree	Rural Living	Light Industrial	Community Purpose	
Agree/Countered	General Business	Rural	Recreation	
General Residential	Local Business	Agriculture		

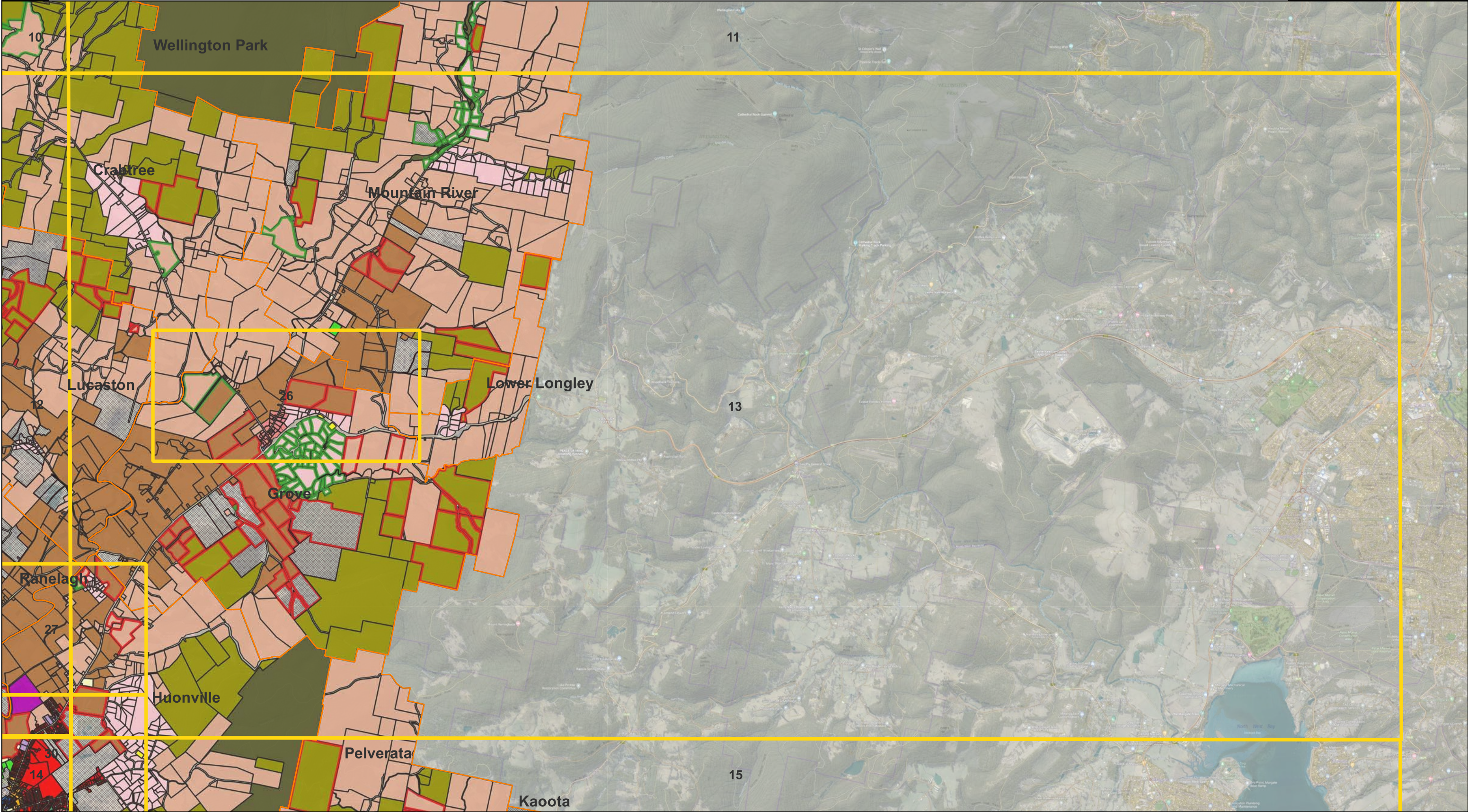
Version/Details	Date	Source	Notes
Map Revision B	19/04/2023	See HVZA Appendix D1 for Definitions	CRS: ESPG 3857
		*Split Zones	Consult HVC's Appendix 61 or Discover Communities.
Municipal Parcels	26/09/2022	LISTData. V. 31/12/2021	GDA 94 Reprojected CRS: ESPG 3857
Zoning Data	25/01/2023	Endorsed HVC 35F 10.003/23 V. 25/01/2023	Updated Appendix 61. Import to Shp. CRS: ESPG 3857
<div><div>1,000</div><div>2,000</div><div>3,000 m</div></div>			
<div></div>			





HVZA Map Set: HVC 35F with Council's Responses for the Huon Valley

Municipal Area



LEGEND

Suburb Boundary

POST-35F-HVC Representation Decision

Disagree

Agree/Countered

General Residential

Village

Low Density Residential

Rural Living

General Business

Local Business

Environmental Management

Commercial

Light Industrial

Rural

Agriculture

Landscape Conservation

Utilities

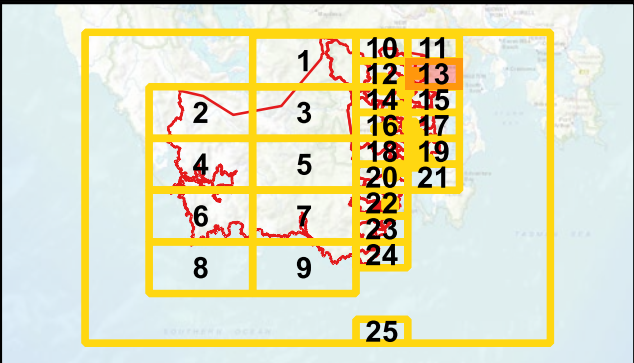
Community Purpose

Recreation

Open Space

Split*

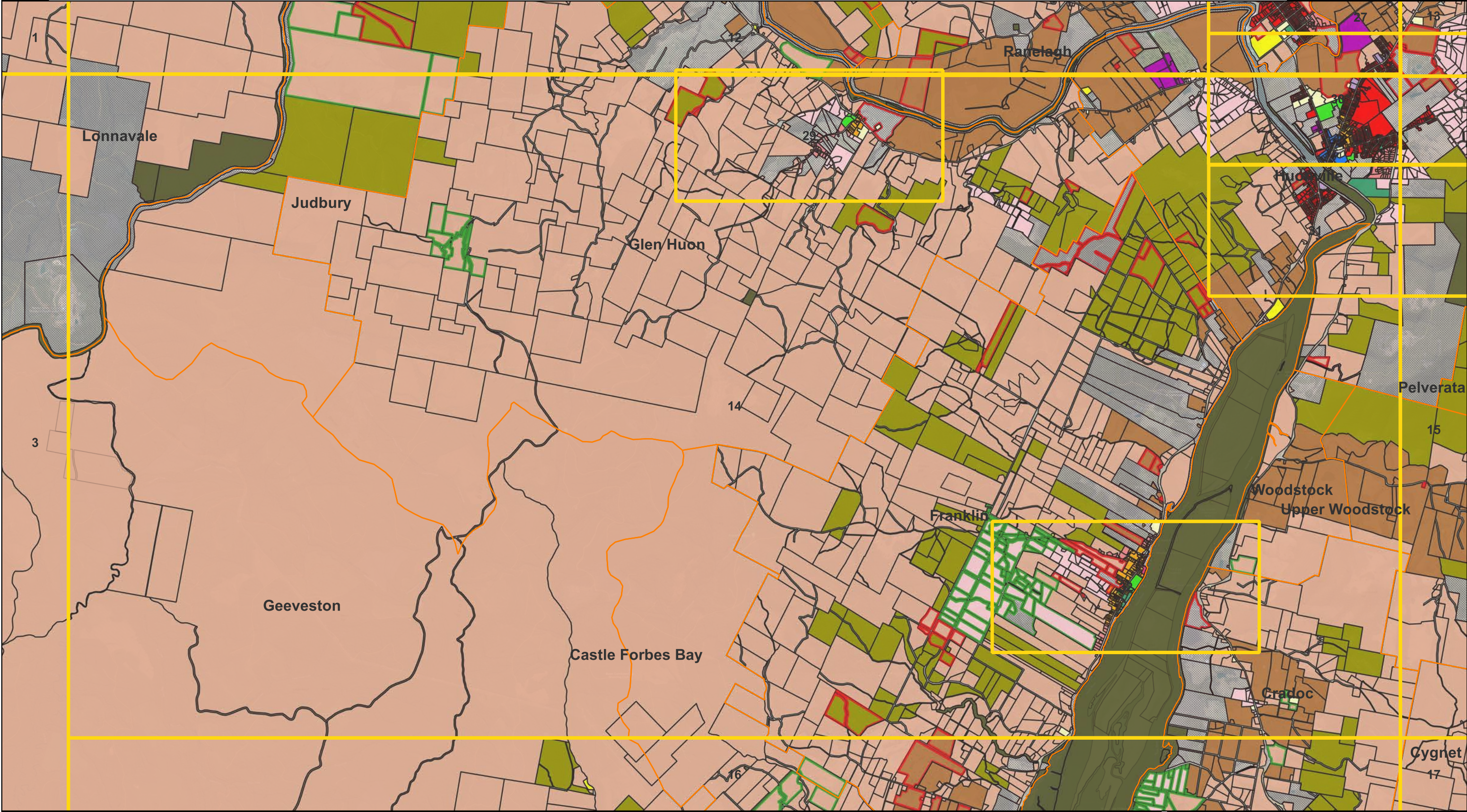
Version/Details	Date	Source	Notes
Map Revision B	19/04/2023	See HVZA Appendix D1 for Definitions	CRS: ESPG 3857
		*Split Zones	Consult HVC's Appendix 61 or Discover Communities.
Municipal Parcels	26/09/2022	LISTData. V. 31/12/2021	GDA 94 Reprojected CRS: ESPG 3857
Zoning Data	25/01/2023	Endorsed HVC 35F 10.003/23 V. 25/01/2023	Updated Appendix 61. Import to Shp. CRS: ESPG 3857
<div><div>1,000</div><div>2,000</div><div>3,000 m</div></div>			
<div></div>			





HVZA Map Set: HVC 35F with Council's Responses for the Huon Valley

Municipal Area



LEGEND

Suburb Boundary

POST-35F-HVC Representation Decision

Disagree

Agree/Countered

General Residential

Village

Low Density Residential

Rural Living

General Business

Environmental Management

Commercial

Light Industrial

Rural

Agriculture

Landscape Conservation

Utilities

Community Purpose

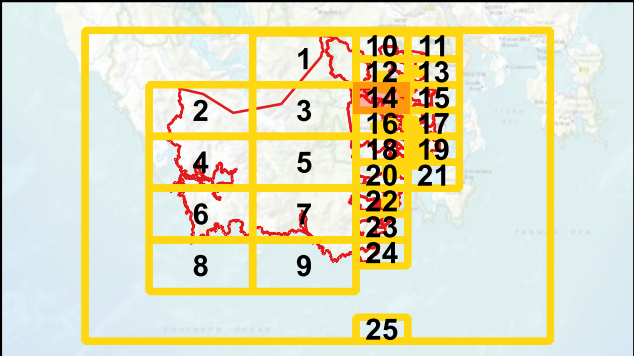
Recreation

Open Space

Particular Purpose

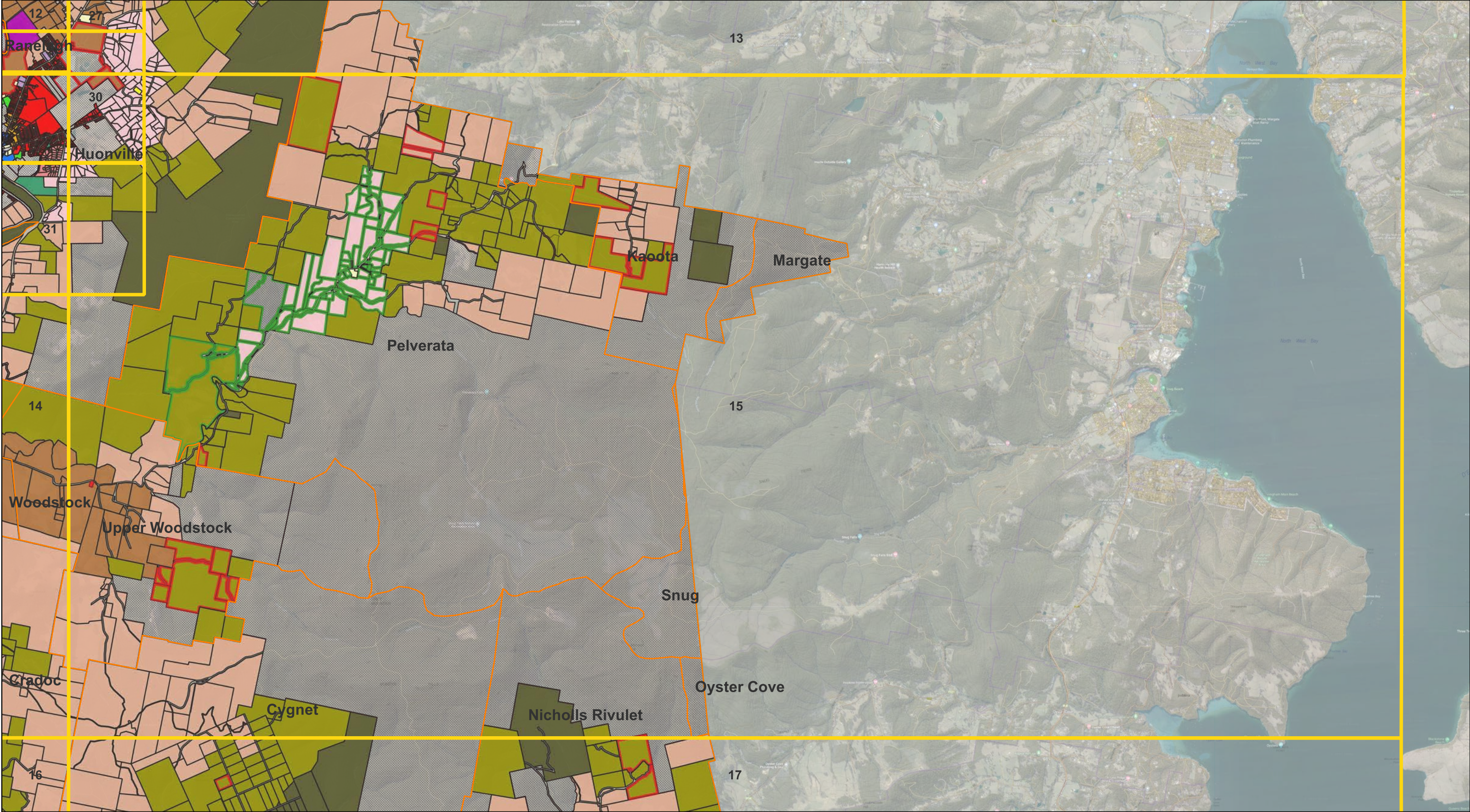
Split*

Version/Details	Date	Source	Notes
Map Revision B	19/04/2023	See HVZA Appendix D1 for Definitions	CRS: ESPG 3857
		*Split Zones	Consult HVC's Appendix 61 or Discover Communities.
Municipal Parcels	26/09/2022	LISTData. V. 31/12/2021	GDA 94 Reprojected CRS: ESPG 3857
Zoning Data	25/01/2023	Endorsed HVC 35F 10.003/23 V. 25/01/2023	Updated Appendix 61. Import to Shp. CRS: ESPG 3857
<div><div>1,000</div><div>2,000</div><div>3,000 m</div></div>			
<div></div>			





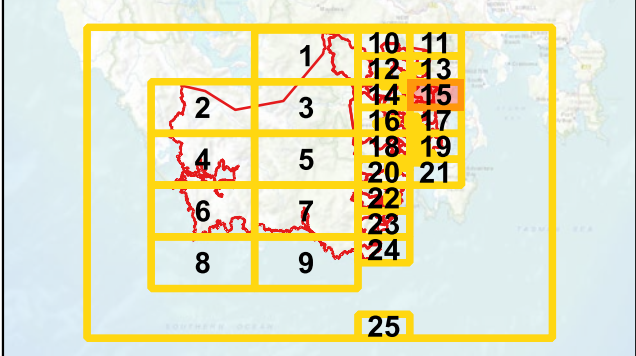
HVZA Map Set: HVC 35F with Council's Responses for the Huon Valley
Municipal Area



LEGEND

- | | | | | |
|--------------------------------------|--------------------------|------------------------|-------------------|--------|
| Suburb Boundary | Village | Commercial | Utilities | Split* |
| POST-35F-HVC Representation Decision | Low Density Residential | Light Industrial | Community Purpose | |
| Disagree | Rural Living | Rural | Recreation | |
| Agree/Countered | General Business | Agriculture | Open Space | |
| General Residential | Environmental Management | Landscape Conservation | | |

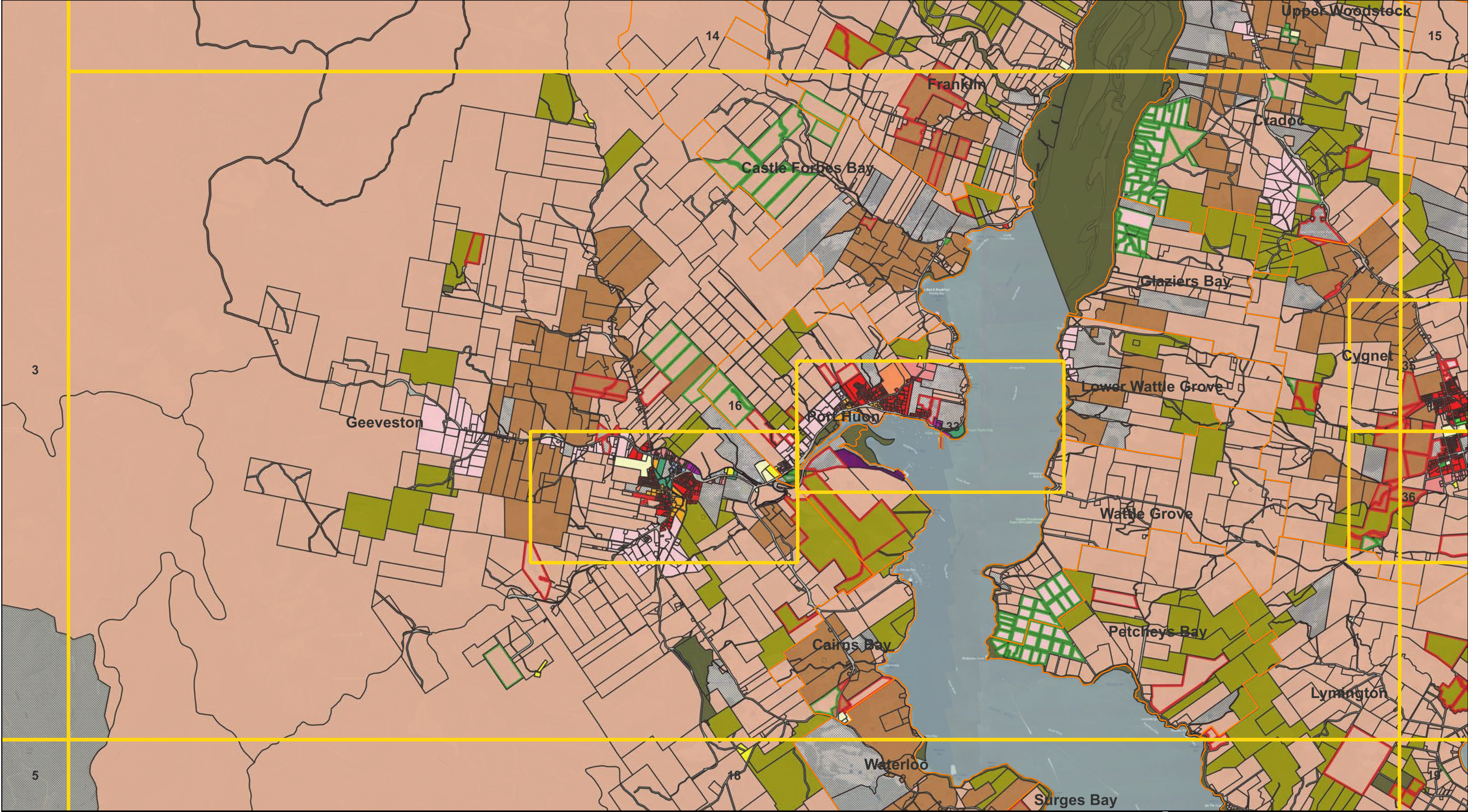
Version/Details	Date	Source	Notes
Map Revision B	19/04/2023	See HVZA Appendix D1 for Definitions	CRS: ESPG 3857
		*Split Zones	Consult HVC's Appendix 61 or Discover Communities.
Municipal Parcels	26/09/2022	LISTData. V. 31/12/2021	GDA 94 Reprojected CRS: ESPG 3857
Zoning Data	25/01/2023	Endorsed HVC 35F 10.003/23 V. 25/01/2023	Updated Appendix 61. Import to Shp. CRS: ESPG 3857
<div><div></div><div>1,0002,0003,000 m</div></div>			





HVZA Map Set: HVC 35F with Council's Responses for the Huon Valley

Municipal Area



LEGEND

- Suburb Boundary

POST-35F-HVC Representation Decision

Disagree

Agree/Countered

General Residential

Village

Low Density Residential

Rural Living

Local Business

Environmental Management

Light Industrial

General Industrial

Rural

Agriculture

Landscape Conservation

Utilities

Community Purpose

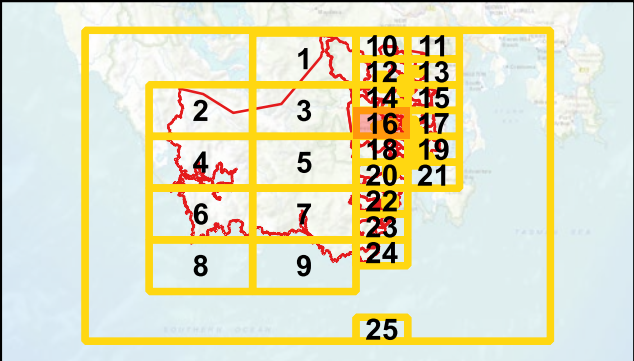
Recreation

Open Space

Future Urban

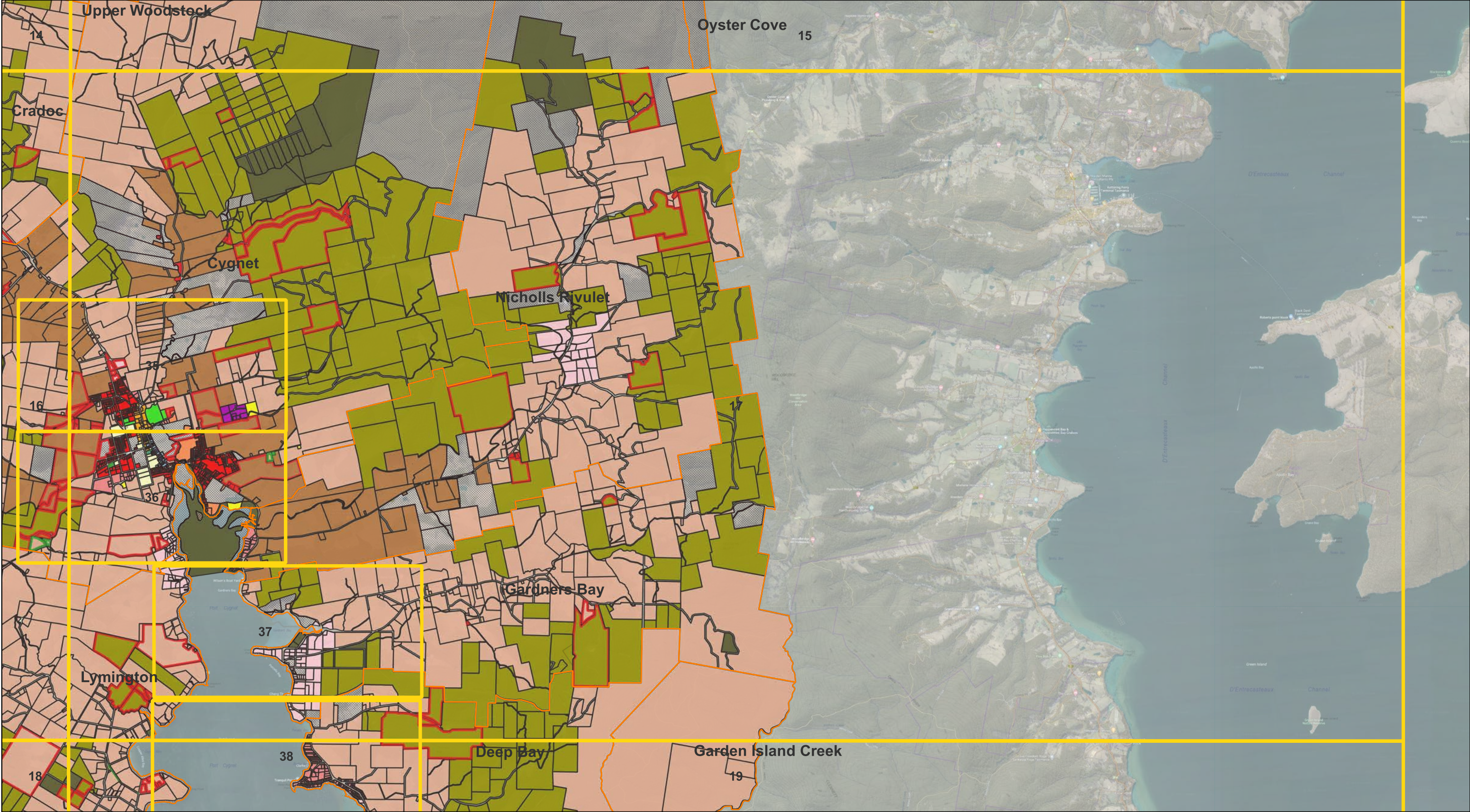
Split*

Version/Details	Date	Source	Notes
Map Revision B	19/04/2023	See HVZA Appendix D1 for Definitions	CRS: ESPG 3857
		*Split Zones	Consult HVC's Appendix 61 or Discover Communities.
Municipal Parcels	26/09/2022	LISTData. V. 31/12/2021	GDA 94 Reprojected CRS: ESPG 3857
Zoning Data	25/01/2023	Endorsed HVC 35F 10.003/23 V. 25/01/2023	Updated Appendix 61. Import to Shp. CRS: ESPG 3857
1,0002,0003,000 m			





HVZA Map Set: HVC 35F with Council's Responses for the Huon Valley
Municipal Area



LEGEND

Suburb Boundary

POST-35F-HVC Representation Decision

Disagree

Agree/Countered

General Residential

Village

Low Density Residential

Rural Living

Local Business

Environmental Management

Light Industrial

Rural

Agriculture

Landscape Conservation

Utilities

Community Purpose

Recreation

Open Space

Future Urban

Particular Purpose

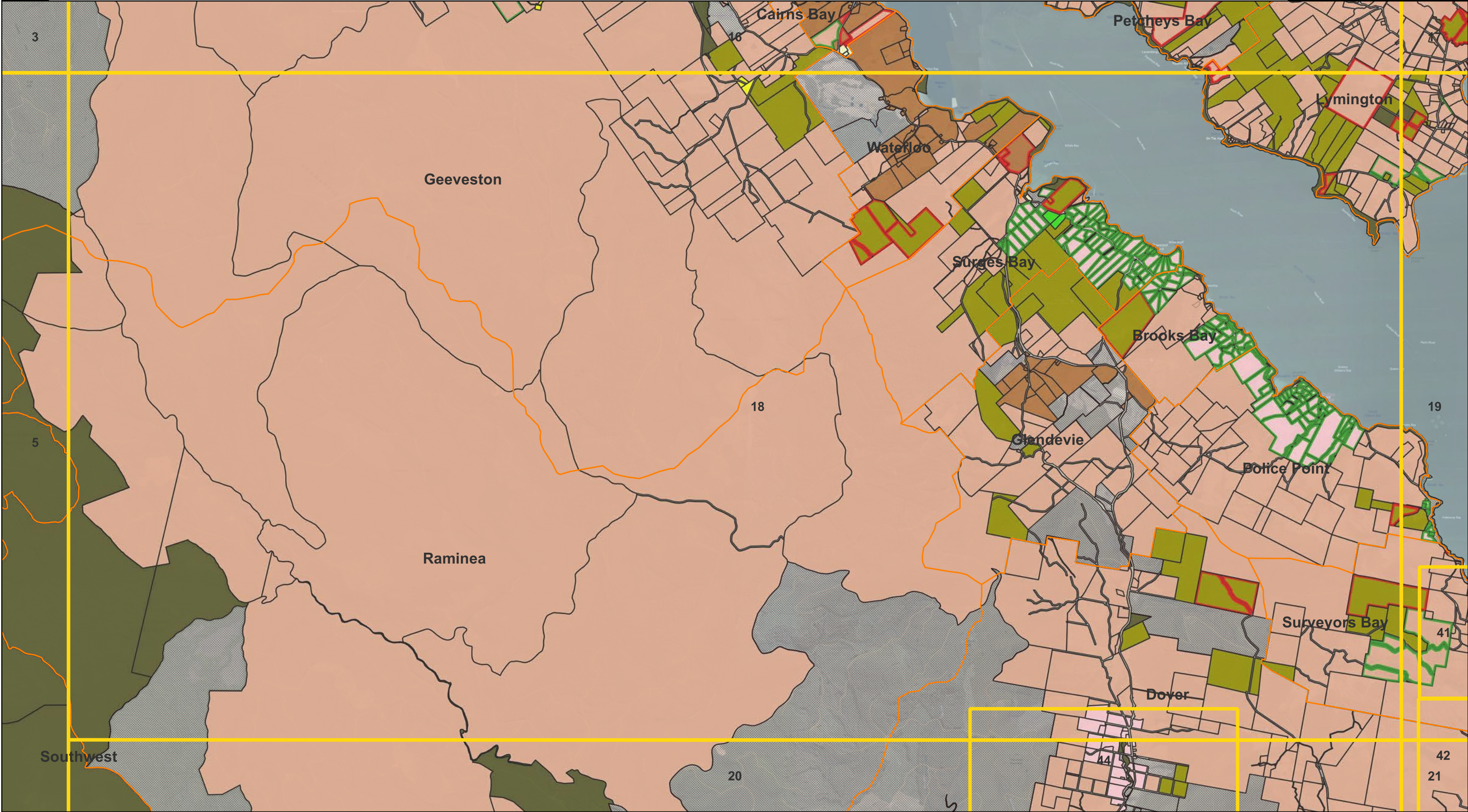
Split*

Version/Details	Date	Source	Notes
Map Revision B	19/04/2023	See HVZA Appendix D1 for Definitions	CRS: ESPG 3857
		*Split Zones	Consult HVC's Appendix 61 or Discover Communities.
Municipal Parcels	26/09/2022	LISTData. V. 31/12/2021	GDA 94 Reprojected CRS: ESPG 3857
Zoning Data	25/01/2023	Endorsed HVC 35F 10.003/23 V. 25/01/2023	Updated Appendix 61. Import to Shp. CRS: ESPG 3857
<div><div>1,000</div><div>2,000</div><div>3,000 m</div></div>			



HVZA Map Set: HVC 35F with Council's Responses for the Huon Valley

Municipal Area



LEGEND

- Suburb Boundary

POST-35F-HVC Representation Decision

Disagree
- Agree/Countered

Rural Living

Environmental Management
- Rural

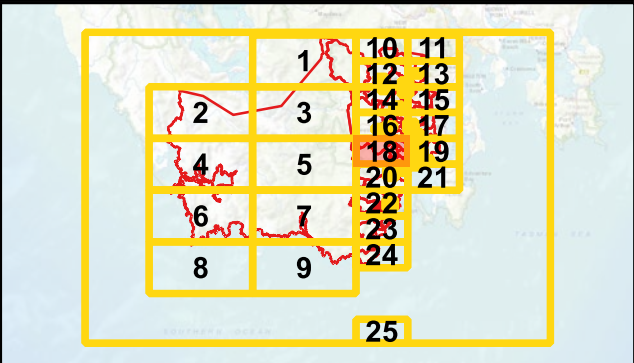
Agriculture

Landscape Conservation
- Utilities

Community Purpose

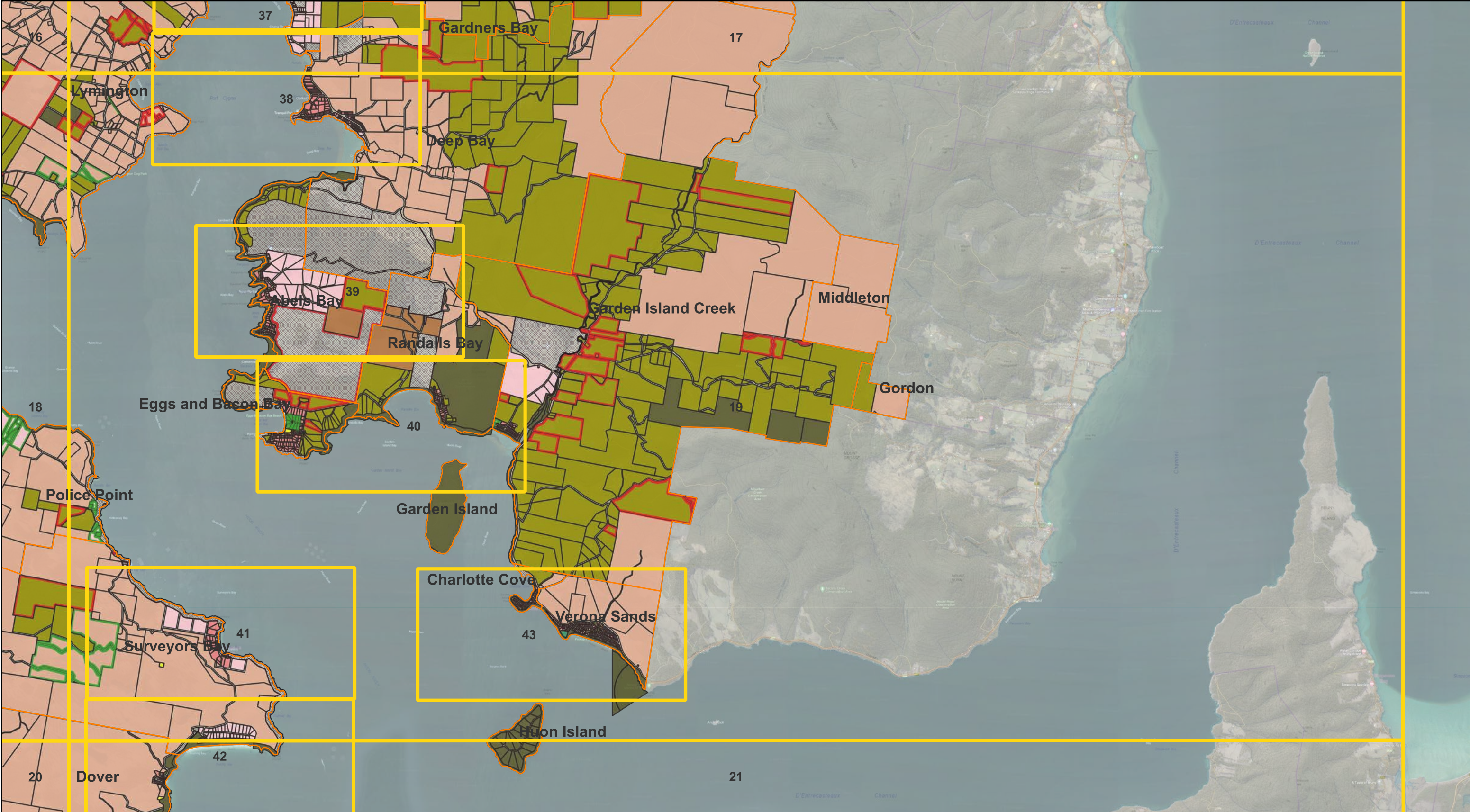
Recreation
- Split*

Version/Details	Date	Source	Notes
Map Revision B	19/04/2023	See HVZA Appendix D1 for Definitions	CRS: ESPG 3857
		*Split Zones	Consult HVC's Appendix 61 or Discover Communities.
Municipal Parcels	26/09/2022	LISTData. V. 31/12/2021	GDA 94 Reprojected CRS: ESPG 3857
Zoning Data	25/01/2023	Endorsed HVC 35F 10.003/23 V. 25/01/2023	Updated Appendix 61. Import to Shp. CRS: ESPG 3857
<div><div>1,000</div><div>2,000</div><div>3,000 m</div></div>			
<div></div>			





HVZA Map Set: HVC 35F with Council's Responses for the Huon Valley
Municipal Area



LEGEND

- Suburb Boundary

POST-35F-HVC Representation Decision

Disagree

Agree/Countered

Village

Low Density Residential

Rural Living

Environmental Management

Rural

Agriculture

Landscape Conservation

Utilities

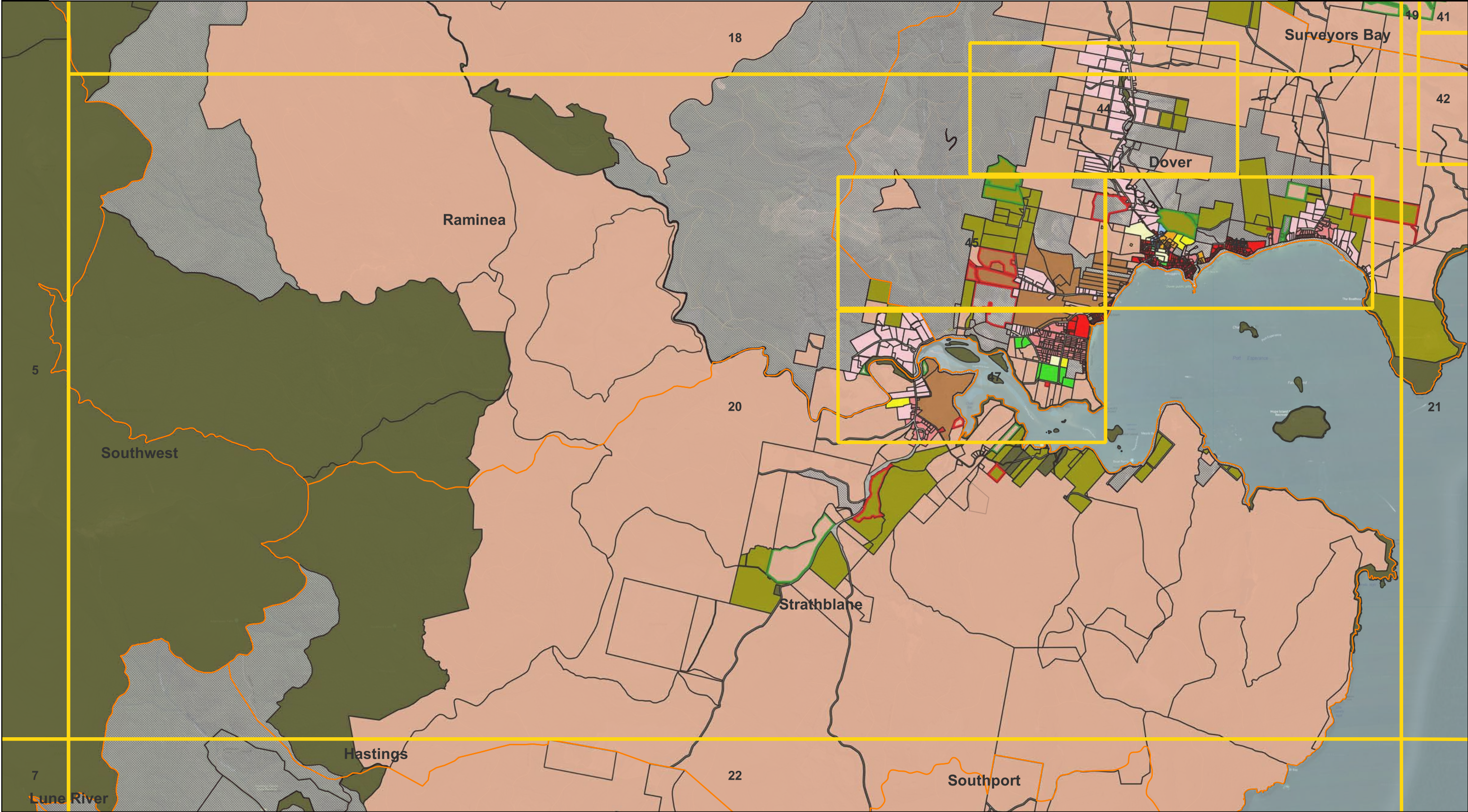
Community Purpose

Open Space


Split*
- | Version/Details | Date | Source | Notes |
|-------------------|------------|--|--|
| Map Revision B | 19/04/2023 | See HVZA Appendix D1 for Definitions | CRS: ESPG 3857 |
| | | *Split Zones | Consult HVC's Appendix 61 or Discover Communities. |
| Municipal Parcels | 26/09/2022 | LISTData. V. 31/12/2021 | GDA 94 Reprojected CRS: ESPG 3857 |
| Zoning Data | 25/01/2023 | Endorsed HVC 35F 10.003/23 V. 25/01/2023 | Updated Appendix 61. Import to Shp. CRS: ESPG 3857 |
| 1,0002,0003,000 m | | | |
| | | | |
-


HVZA Map Set: HVC 35F with Council's Responses for the Huon Valley


Municipal Area





LEGEND


 Suburb Boundary


 POST-35F-HVC Representation Decision


 Disagree


 Agree/Countered


 General Residential


 Village


 Low Density Residential


 Rural Living


 Local Business


 Environmental Management


 Rural


 Agriculture


 Landscape Conservation

 Utilities

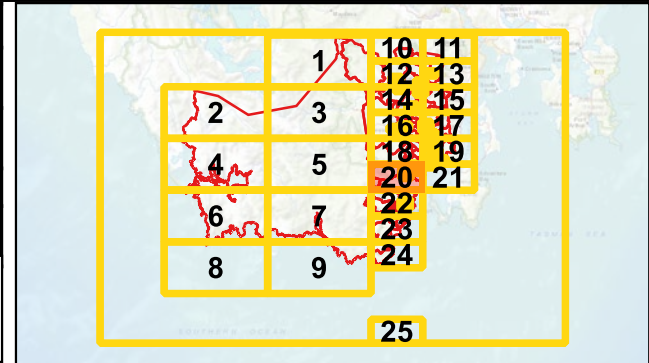
 Community Purpose

 Recreation

 Open Space

 Split*

Version/Details	Date	Source	Notes
Map Revision B	19/04/2023	See HVZA Appendix D1 for Definitions	CRS: ESPG 3857
		*Split Zones	Consult HVC's Appendix 61 or Discover Communities.
Municipal Parcels	26/09/2022	LISTData. V. 31/12/2021	GDA 94 Reprojected CRS: ESPG 3857
Zoning Data	25/01/2023	Endorsed HVC 35F 10.003/23 V. 25/01/2023	Updated Appendix 61. Import to Shp. CRS: ESPG 3857
<div><div>1,000</div><div>2,000</div><div>3,000 m</div></div>			
<div><div></div></div>			





LEGEND

Suburb Boundary

POST-35F-HVC Representation Decision

Disagree

Agree/Countered

Low Density Residential

Rural Living

Environmental Management

Rural

Landscape Conservation

Utilities

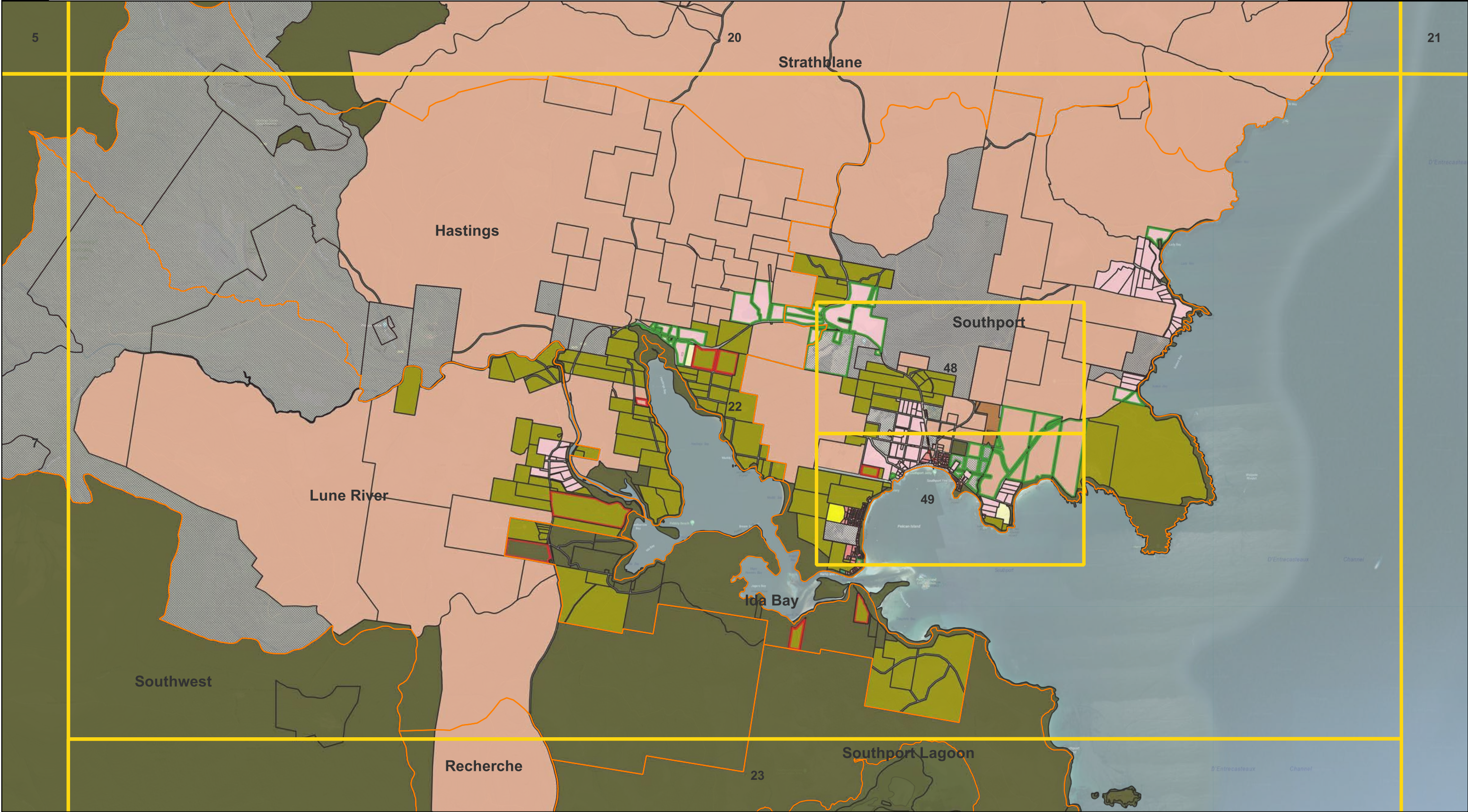
Split*

Version/Details	Date	Source	Notes
Map Revision B	19/04/2023	See HVZA Appendix D1 for Definitions	CRS: ESPG 3857
		*Split Zones	Consult HVC's Appendix 61 or Discover Communities.
Municipal Parcels	26/09/2022	LISTData. V. 31/12/2021	GDA 94 Reprojected CRS: ESPG 3857
Zoning Data	25/01/2023	Endorsed HVC 35F 10.003/23 V. 25/01/2023	Updated Appendix 61. Import to Shp. CRS: ESPG 3857
<div><div>1,000</div><div>2,000</div><div>3,000 m</div></div>			
<div><div></div></div>			



HVZA Map Set: HVC 35F with Council's Responses for the Huon Valley

Municipal Area



LEGEND

- Suburb Boundary

POST-35F-HVC Representation Decision

Disagree

Agree/Countered
- Low Density Residential

Rural Living

Local Business

Environmental Management
- Rural

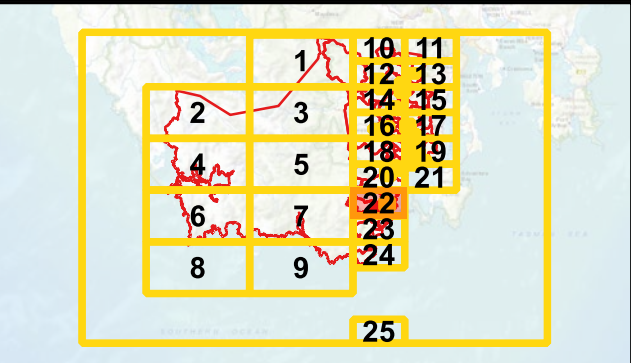
Agriculture

Landscape Conservation
- Utilities

Community Purpose

Open Space
- Split*

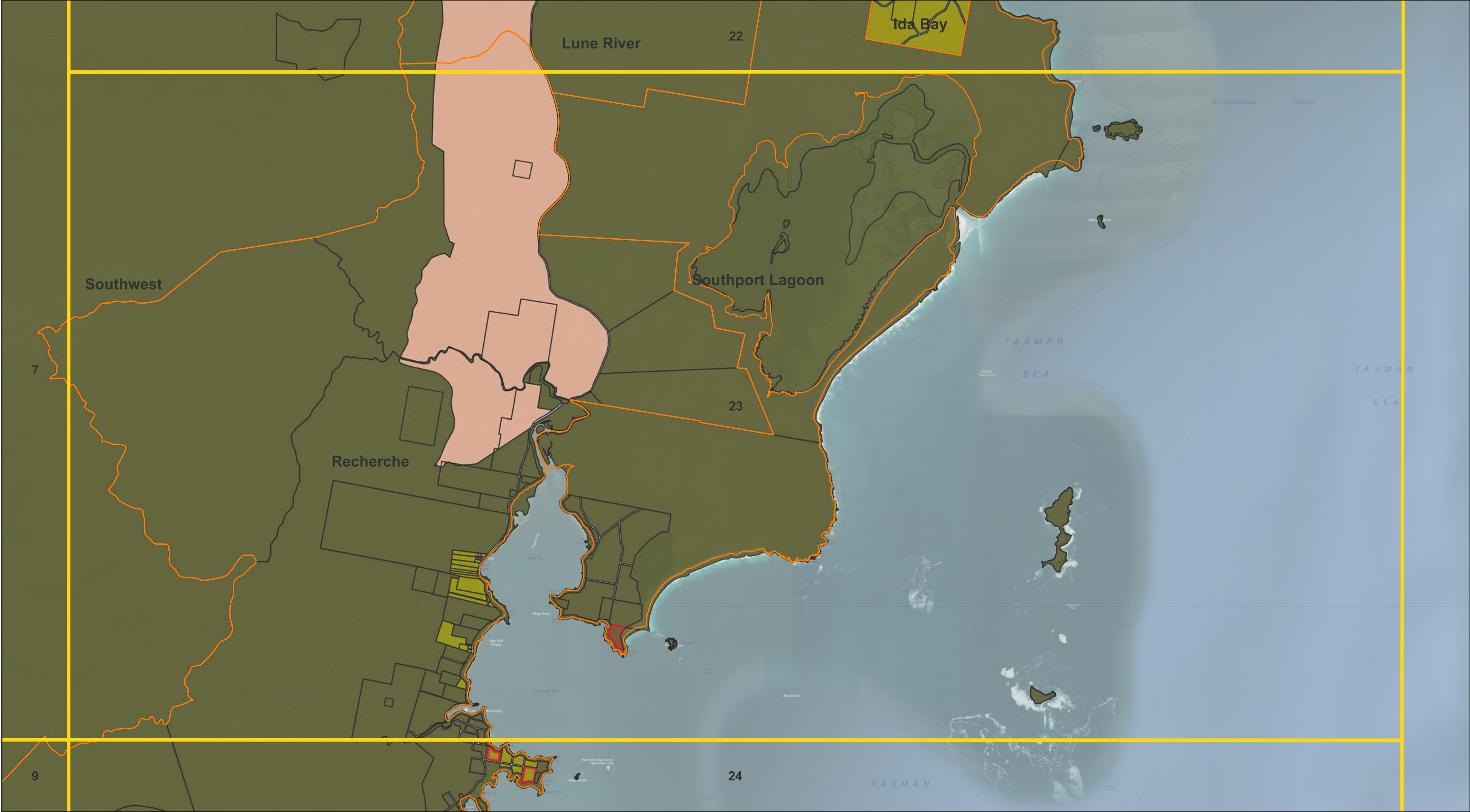
Version/Details	Date	Source	Notes
Map Revision B	19/04/2023	See HVZA Appendix D1 for Definitions	CRS: ESPG 3857
		*Split Zones	Consult HVC's Appendix 61 or Discover Communities.
Municipal Parcels	26/09/2022	LISTData. V. 31/12/2021	GDA 94 Reprojected CRS: ESPG 3857
Zoning Data	25/01/2023	Endorsed HVC 35F 10.003/23 V. 25/01/2023	Updated Appendix 61. Import to Shp. CRS: ESPG 3857
<div><div>1,000</div><div>2,000</div><div>3,000 m</div></div>			





HVZA Map Set: HVC 35F with Council's Responses for the Huon Valley

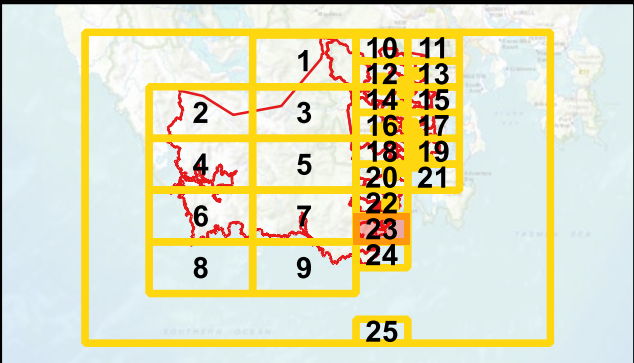
Municipal Area



LEGEND

- Suburb Boundary
- POST-35F-HVC Representation Decision
- Environmental Management
- Rural
- Split*
- Disagree
- Landscape Conservation

Version/Details	Date	Source	Notes
Map Revision B	19/04/2023	See HVZA Appendix D1 for Definitions	CRS: ESPG 3857
		*Split Zones	Consult HVC's Appendix 61 or Discover Communities.
Municipal Parcels	26/09/2022	LISTData. V. 31/12/2021	GDA 94 Reprojected CRS: ESPG 3857
Zoning Data	25/01/2023	Endorsed HVC 35F 10.003/23 V. 25/01/2023	Updated Appendix 61. Import to Shp. CRS: ESPG 3857
<div><div>1,000</div><div>2,000</div><div>3,000 m</div></div>			
<div></div>			





HVZA Map Set: HVC 35F with Council's Responses for the Huon Valley

Municipal Area



LEGEND

- Suburb Boundary

POST-35F-HVC Representation Decision

Disagree

Agree/Countered
- Low Density Residential

Rural Living

Local Business

Environmental Management
- Rural

Agriculture

Landscape Conservation
- Utilities

Community Purpose

Open Space
- Split*

Version/Details	Date	Source	Notes
Map Revision B	19/04/2023	See HVZA Appendix D1 for Definitions	CRS: ESPG 3857
		*Split Zones	Consult HVC's Appendix 61 or Discover Communities.
Municipal Parcels	26/09/2022	LISTData. V. 31/12/2021	GDA 94 Reprojected CRS: ESPG 3857
Zoning Data	25/01/2023	Endorsed HVC 35F 10.003/23 V. 25/01/2023	Updated Appendix 61. Import to Shp. CRS: ESPG 3857

