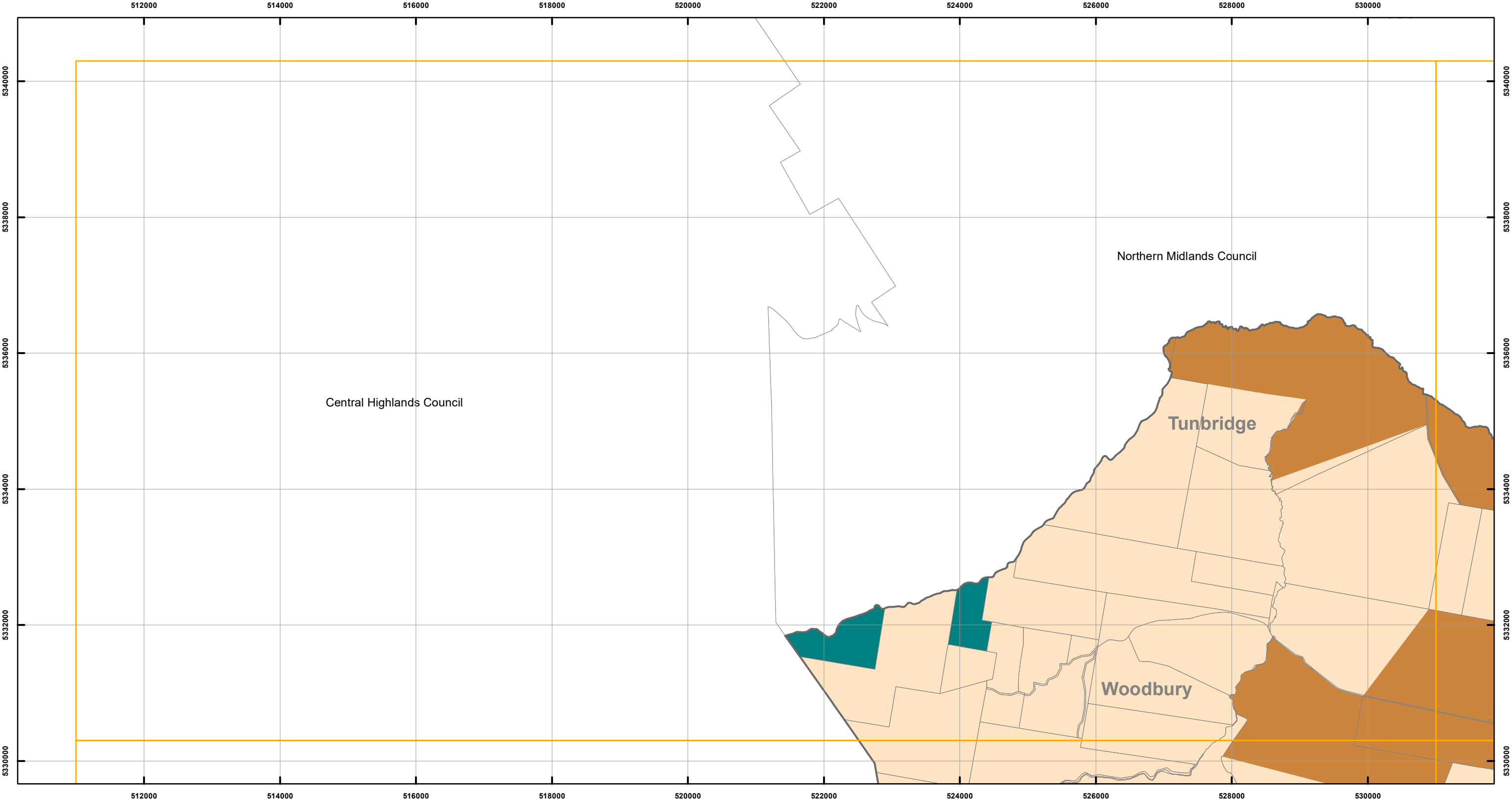


SOUTHERN MIDLANDS INTERIM PLANNING SCHEME - 2015 - ZONING

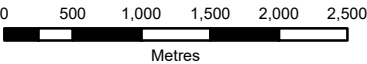


Zones

<div></div> General Residential	<div></div> Village	<div></div> Central Business	<div></div> Utilities
<div></div> Inner Residential	<div></div> Community Purpose	<div></div> Commercial	<div></div> Environmental Management
<div></div> Low Density Residential	<div></div> Recreation	<div></div> Light Industrial	<div></div> Major Tourism
<div></div> Rural Living	<div></div> Open Space	<div></div> General Industrial	<div></div> Port and Marine
<div></div> Environmental Living	<div></div> Local Business	<div></div> Rural Resource	<div></div> Particular Purpose
<div></div> Urban Mixed Use	<div></div> General Business	<div></div> Significant Agricultural	



Map 1 of 28



Coordinate System: GDA 94 MGA Zone 55

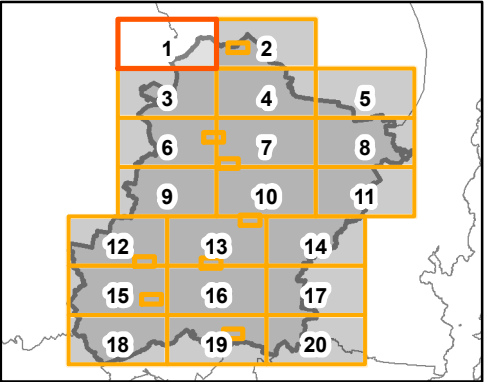
Date of cadastre: 14/06/2022

Zoning data from Southern Midlands Council
As amended at 19/11/2020

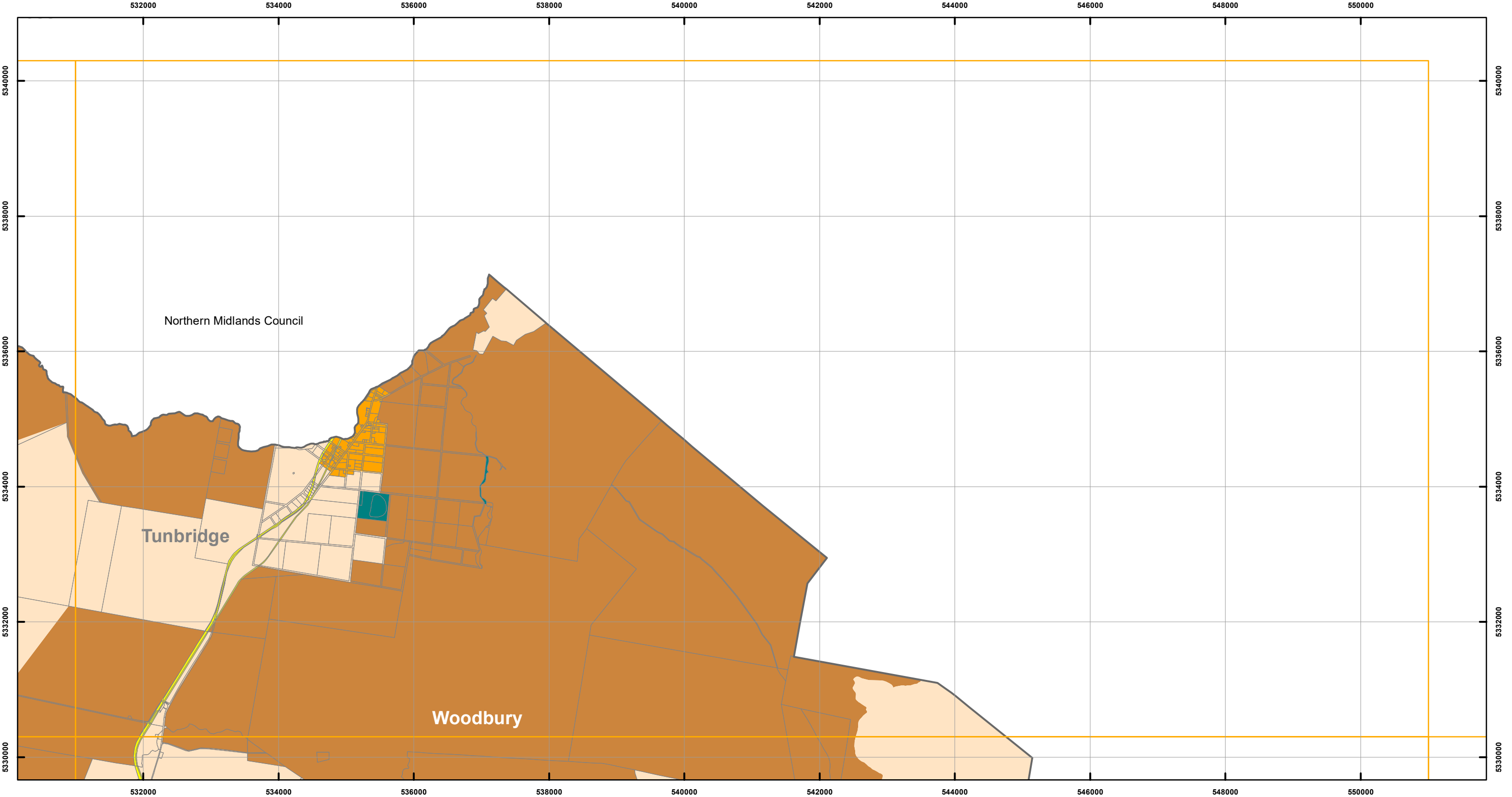
Topographic data from the LIST © State of Tasmania

Print Date: 20/06/2022

LOCATION MAP



SOUTHERN MIDLANDS INTERIM PLANNING SCHEME - 2015 - ZONING

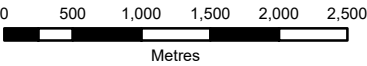


Zones

<div></div> General Residential	<div></div> Village	<div></div> Central Business	<div></div> Utilities
<div></div> Inner Residential	<div></div> Community Purpose	<div></div> Commercial	<div></div> Environmental Management
<div></div> Low Density Residential	<div></div> Recreation	<div></div> Light Industrial	<div></div> Major Tourism
<div></div> Rural Living	<div></div> Open Space	<div></div> General Industrial	<div></div> Port and Marine
<div></div> Environmental Living	<div></div> Local Business	<div></div> Rural Resource	<div></div> Particular Purpose
<div></div> Urban Mixed Use	<div></div> General Business	<div></div> Significant Agricultural	



Map 2 of 28



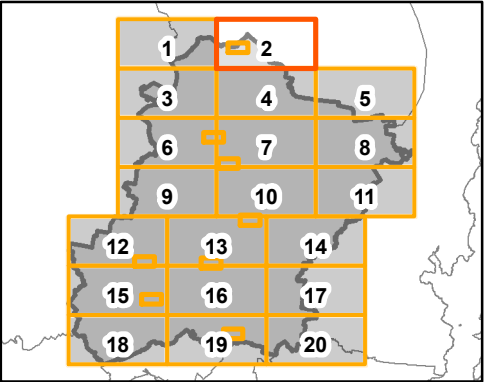
Coordinate System: GDA 94 MGA Zone 55

Date of cadastre: 14/06/2022

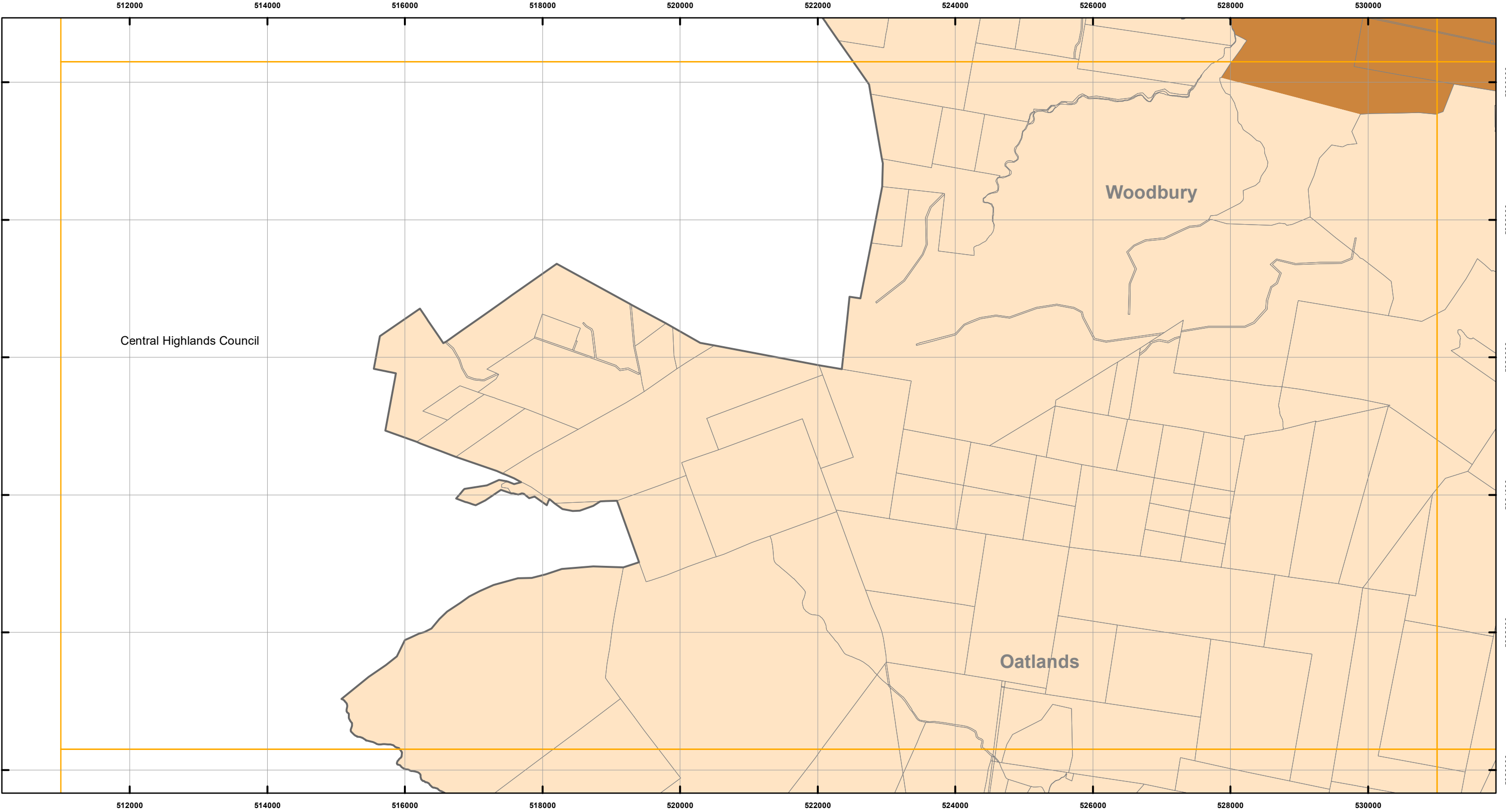
Zoning data from Southern Midlands Council
As amended at 19/11/2020
Topographic data from the LIST © State of Tasmania

Print Date: 20/06/2022

LOCATION MAP



SOUTHERN MIDLANDS INTERIM PLANNING SCHEME - 2015 - ZONING

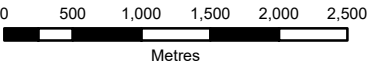


Zones

<div></div> General Residential	<div></div> Village	<div></div> Central Business	<div></div> Utilities
<div></div> Inner Residential	<div></div> Community Purpose	<div></div> Commercial	<div></div> Environmental Management
<div></div> Low Density Residential	<div></div> Recreation	<div></div> Light Industrial	<div></div> Major Tourism
<div></div> Rural Living	<div></div> Open Space	<div></div> General Industrial	<div></div> Port and Marine
<div></div> Environmental Living	<div></div> Local Business	<div></div> Rural Resource	<div></div> Particular Purpose
<div></div> Urban Mixed Use	<div></div> General Business	<div></div> Significant Agricultural	



Map 3 of 28



Coordinate System: GDA 94 MGA Zone 55

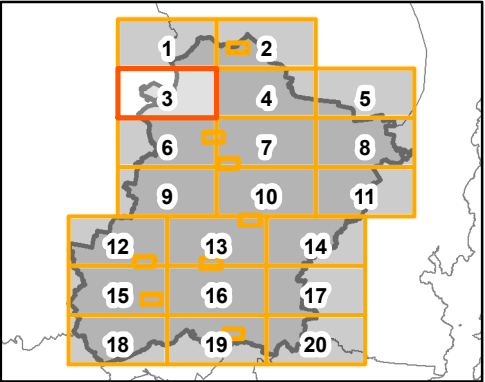
Date of cadastre: 14/06/2022

Zoning data from Southern Midlands Council
As amended at 19/11/2020

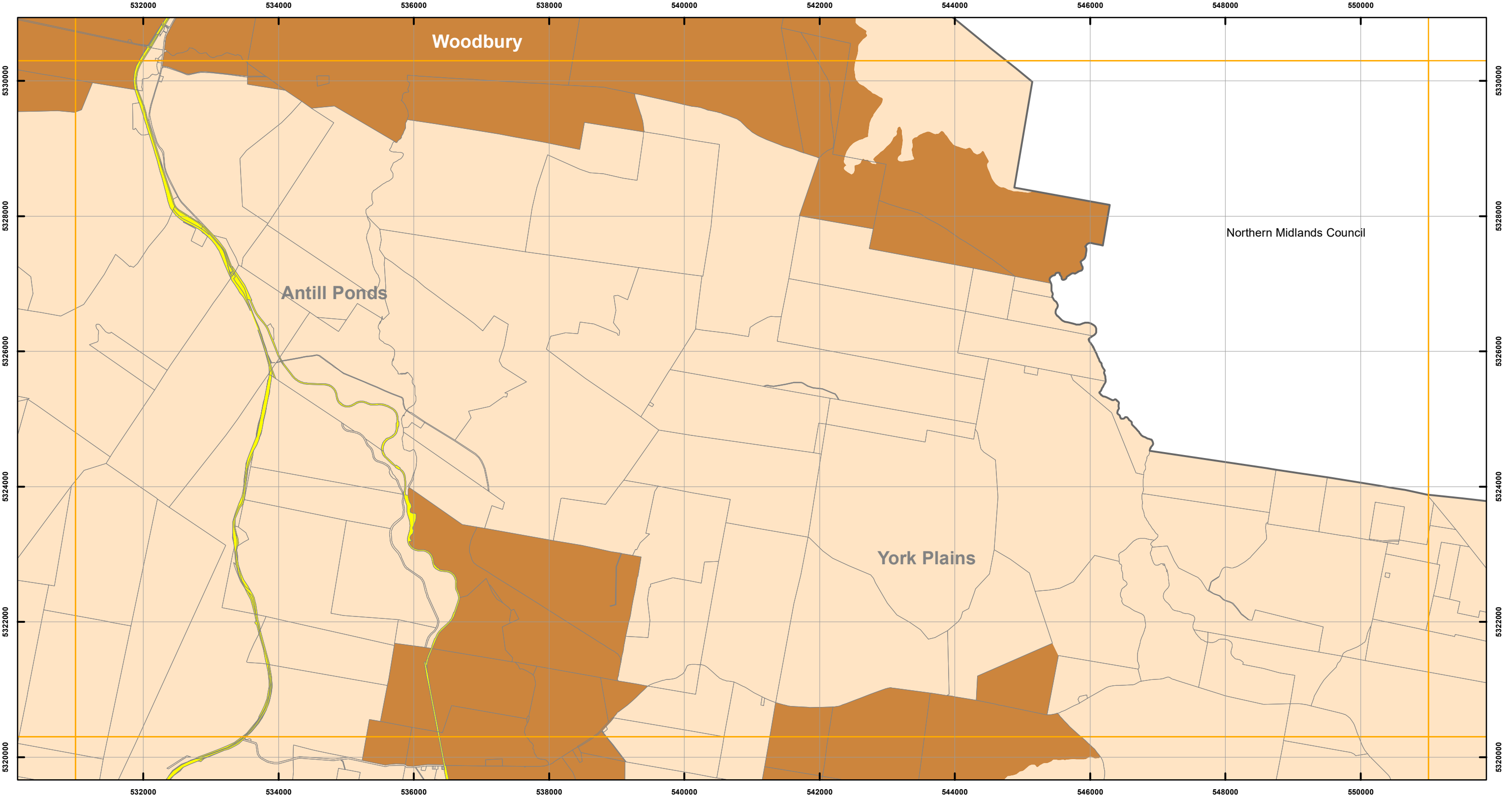
Topographic data from the LIST © State of Tasmania

Print Date: 20/06/2022
























LOCATION MAP



SOUTHERN MIDLANDS INTERIM PLANNING SCHEME - 2015 - ZONING

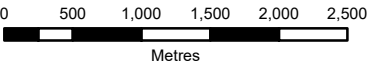


Zones

 General Residential	 Village	 Central Business	 Utilities
 Inner Residential	 Community Purpose	 Commercial	 Environmental Management
 Low Density Residential	 Recreation	 Light Industrial	 Major Tourism
 Rural Living	 Open Space	 General Industrial	 Port and Marine
 Environmental Living	 Local Business	 Rural Resource	 Particular Purpose
 Urban Mixed Use	 General Business	 Significant Agricultural	



Map 4 of 28



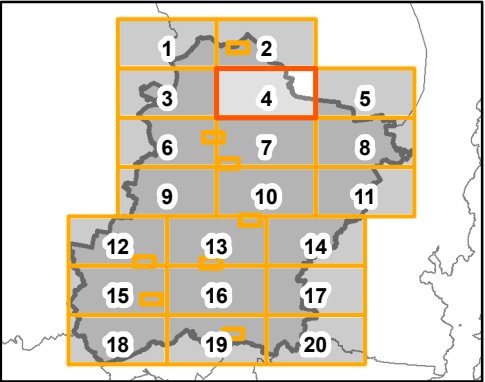
Coordinate System: GDA 94 MGA Zone 55

Date of cadastre: 14/06/2022

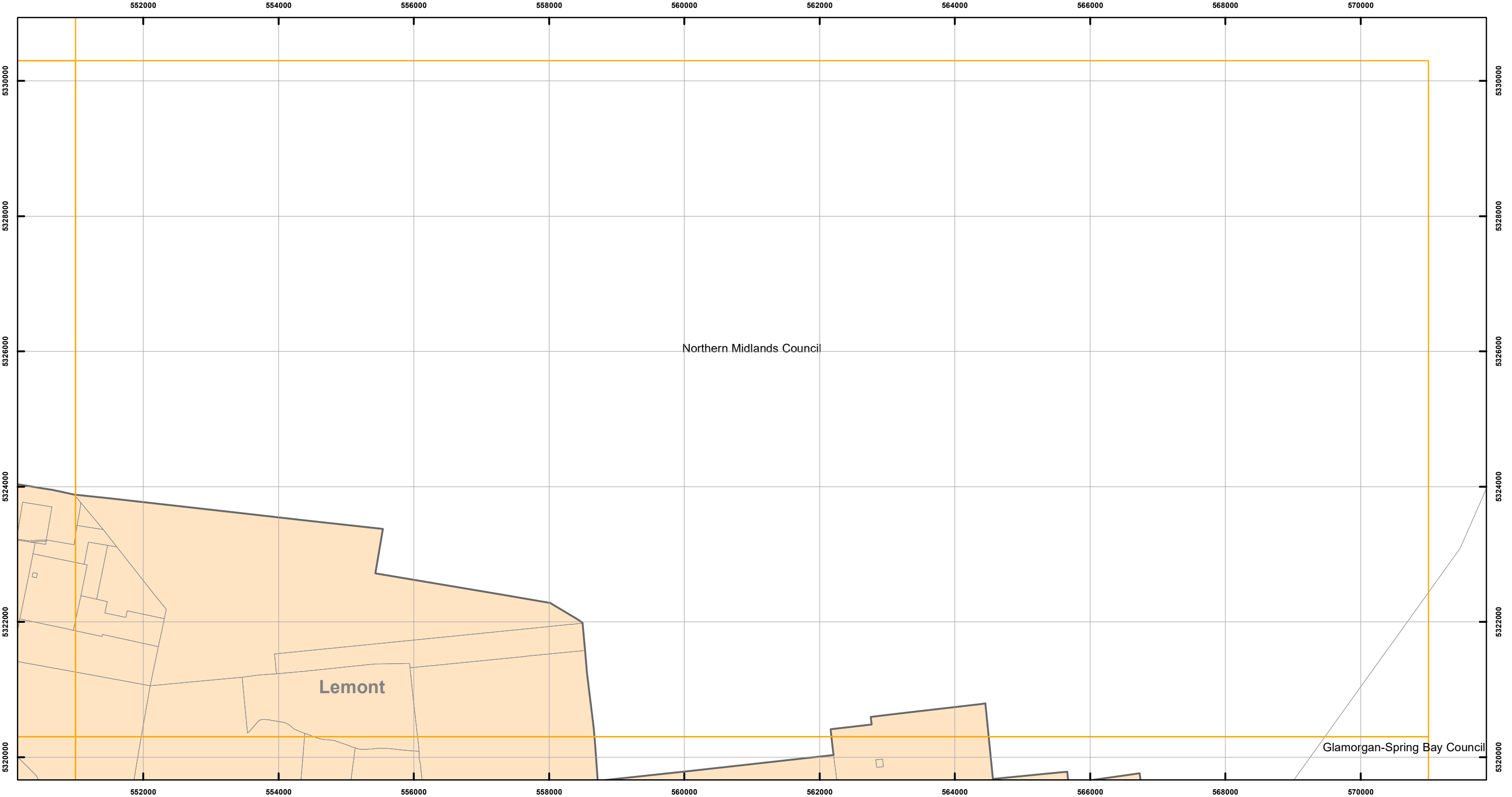
Zoning data from Southern Midlands Council
As amended at 19/11/2020
Topographic data from the LIST © State of Tasmania

Print Date: 20/06/2022

LOCATION MAP



SOUTHERN MIDLANDS INTERIM PLANNING SCHEME - 2015 - ZONING

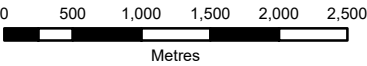


Zones

<div></div> General Residential	<div></div> Village	<div></div> Central Business	<div></div> Utilities
<div></div> Inner Residential	<div></div> Community Purpose	<div></div> Commercial	<div></div> Environmental Management
<div></div> Low Density Residential	<div></div> Recreation	<div></div> Light Industrial	<div></div> Major Tourism
<div></div> Rural Living	<div></div> Open Space	<div></div> General Industrial	<div></div> Port and Marine
<div></div> Environmental Living	<div></div> Local Business	<div></div> Rural Resource	<div></div> Particular Purpose
<div></div> Urban Mixed Use	<div></div> General Business	<div></div> Significant Agricultural	



Map 5 of 28



Coordinate System: GDA 94 MGA Zone 55

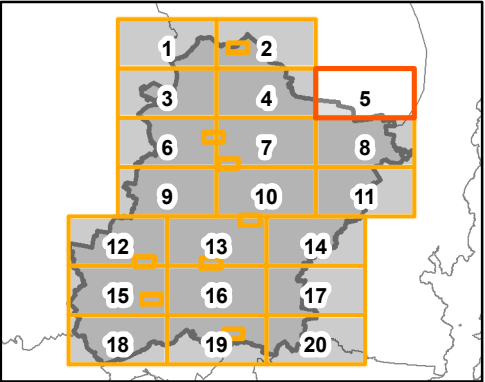
Date of cadastre: 14/06/2022

Zoning data from Southern Midlands Council
As amended at 19/11/2020

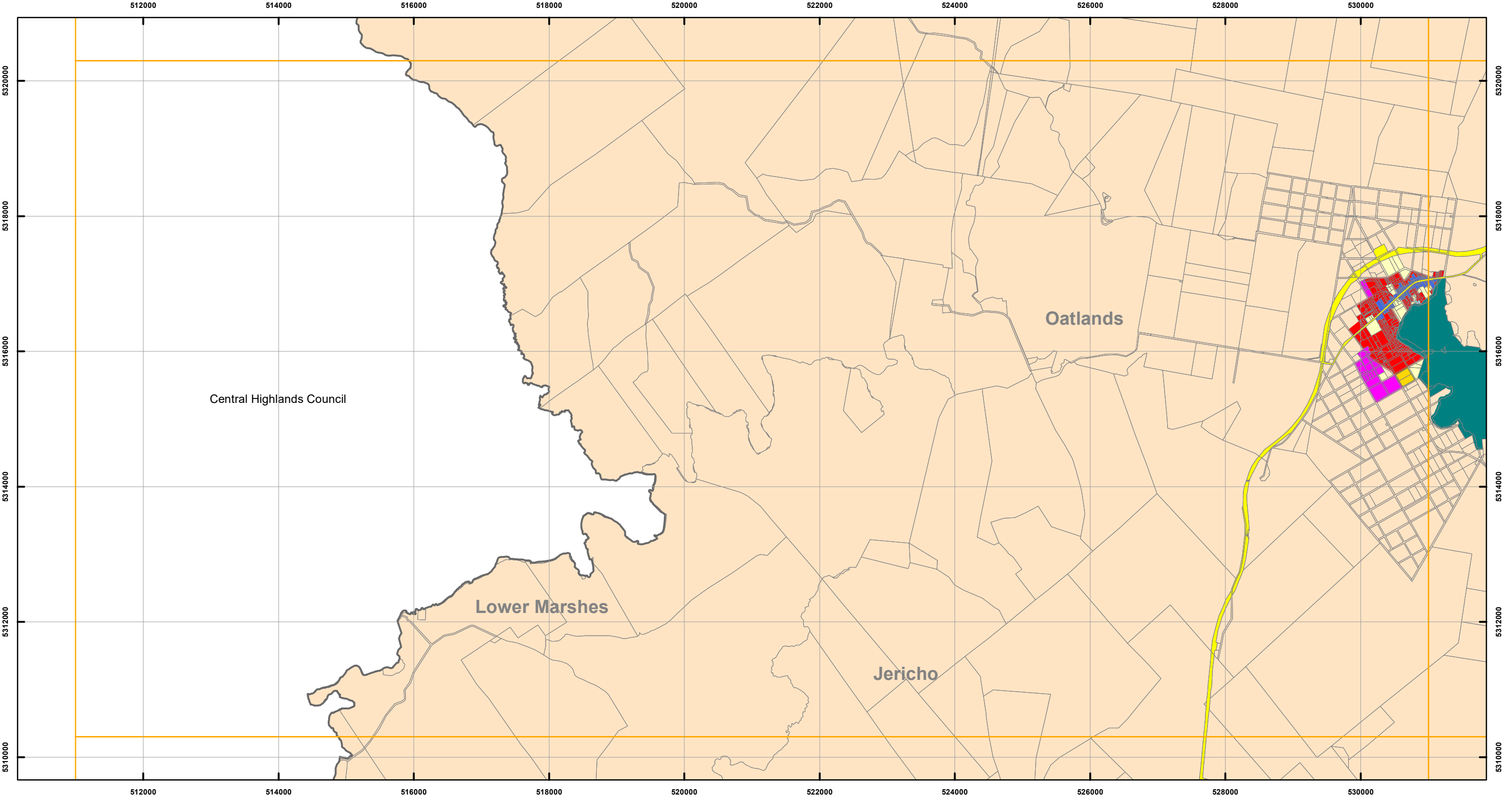
Topographic data from the LIST © State of Tasmania

Print Date: 20/06/2022

LOCATION MAP



SOUTHERN MIDLANDS INTERIM PLANNING SCHEME - 2015 - ZONING

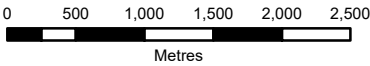


Zones

<div></div> General Residential	<div></div> Village	<div></div> Central Business	<div></div> Utilities
<div></div> Inner Residential	<div></div> Community Purpose	<div></div> Commercial	<div></div> Environmental Management
<div></div> Low Density Residential	<div></div> Recreation	<div></div> Light Industrial	<div></div> Major Tourism
<div></div> Rural Living	<div></div> Open Space	<div></div> General Industrial	<div></div> Port and Marine
<div></div> Environmental Living	<div></div> Local Business	<div></div> Rural Resource	<div></div> Particular Purpose
<div></div> Urban Mixed Use	<div></div> General Business	<div></div> Significant Agricultural	



Map 6 of 28



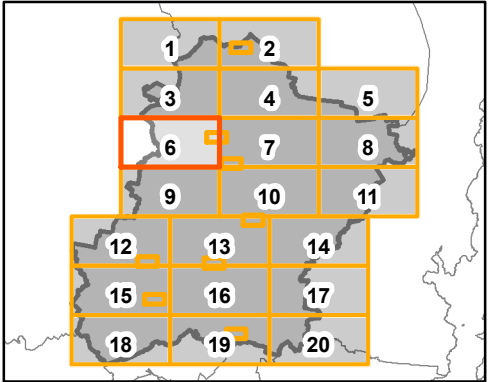
Coordinate System: GDA 94 MGA Zone 55

Date of cadastre: 14/06/2022

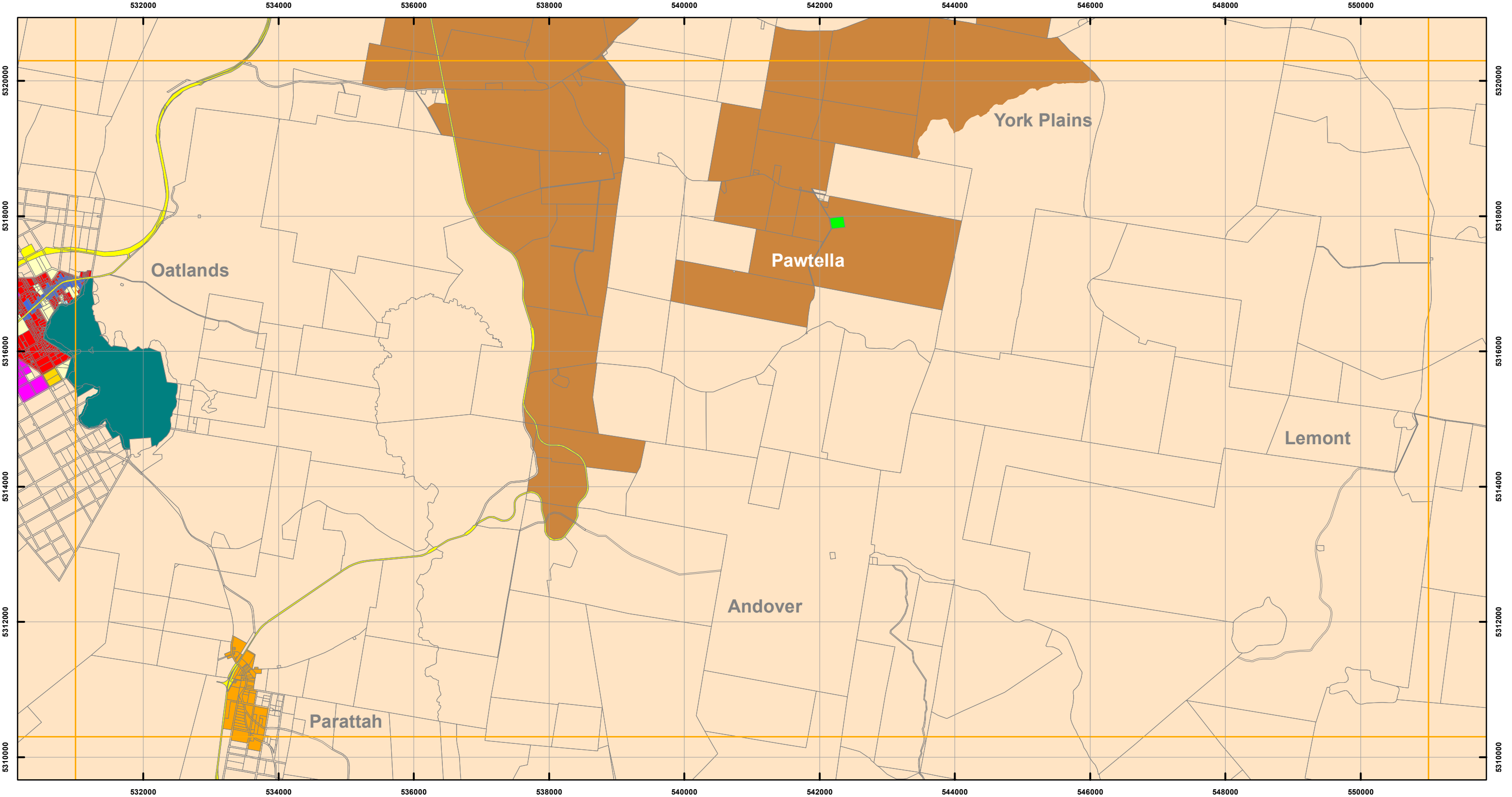
Zoning data from Southern Midlands Council
As amended at 19/11/2020
Topographic data from the LIST © State of Tasmania

Print Date: 20/06/2022

LOCATION MAP



SOUTHERN MIDLANDS INTERIM PLANNING SCHEME - 2015 - ZONING

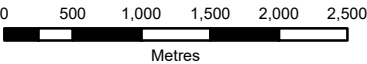


Zones

<div></div> General Residential	<div></div> Village	<div></div> Central Business	<div></div> Utilities
<div></div> Inner Residential	<div></div> Community Purpose	<div></div> Commercial	<div></div> Environmental Management
<div></div> Low Density Residential	<div></div> Recreation	<div></div> Light Industrial	<div></div> Major Tourism
<div></div> Rural Living	<div></div> Open Space	<div></div> General Industrial	<div></div> Port and Marine
<div></div> Environmental Living	<div></div> Local Business	<div></div> Rural Resource	<div></div> Particular Purpose
<div></div> Urban Mixed Use	<div></div> General Business	<div></div> Significant Agricultural	



Map 7 of 28



Coordinate System: GDA 94 MGA Zone 55

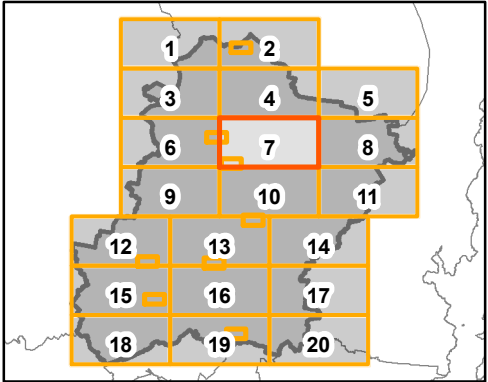
Date of cadastre: 14/06/2022

Zoning data from Southern Midlands Council
As amended at 19/11/2020

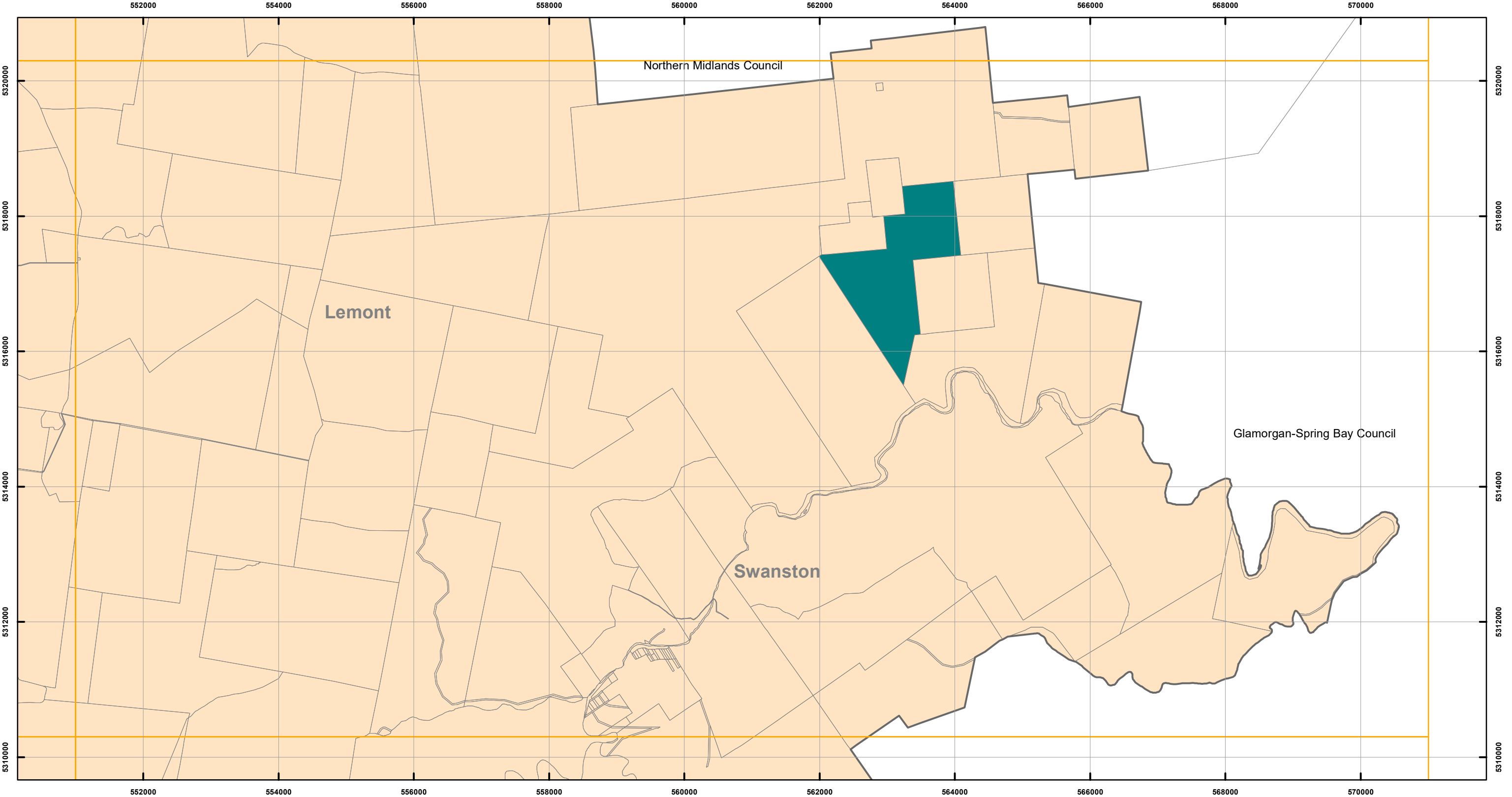
Topographic data from the LIST © State of Tasmania

Print Date: 20/06/2022

LOCATION MAP



SOUTHERN MIDLANDS INTERIM PLANNING SCHEME - 2015 - ZONING

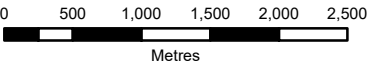


Zones

- | | | | |
|-------------------------|-------------------|--------------------------|--------------------------|
| General Residential | Village | Central Business | Utilities |
| Inner Residential | Community Purpose | Commercial | Environmental Management |
| Low Density Residential | Recreation | Light Industrial | Major Tourism |
| Rural Living | Open Space | General Industrial | Port and Marine |
| Environmental Living | Local Business | Rural Resource | Particular Purpose |
| Urban Mixed Use | General Business | Significant Agricultural | |



Map 8 of 28



Coordinate System: GDA 94 MGA Zone 55

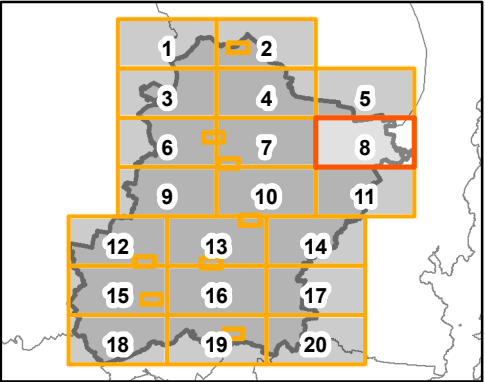
Date of cadastre: 14/06/2022

Zoning data from Southern Midlands Council
As amended at 19/11/2020

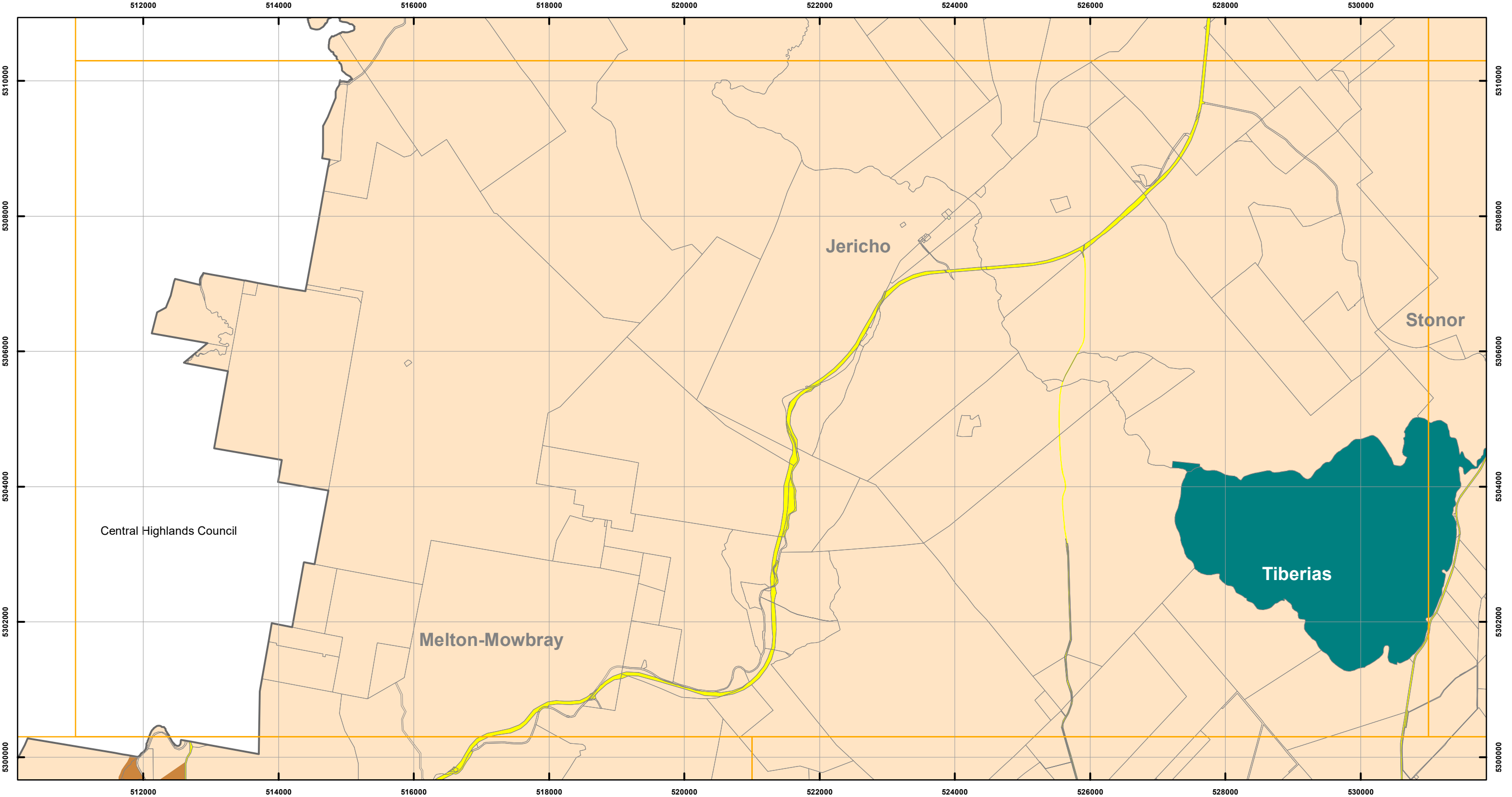
Topographic data from the LIST © State of Tasmania

Print Date: 20/06/2022

LOCATION MAP



SOUTHERN MIDLANDS INTERIM PLANNING SCHEME - 2015 - ZONING

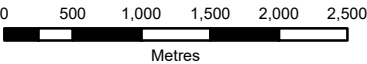


Zones

General Residential	Village	Central Business	Utilities
Inner Residential	Community Purpose	Commercial	Environmental Management
Low Density Residential	Recreation	Light Industrial	Major Tourism
Rural Living	Open Space	General Industrial	Port and Marine
Environmental Living	Local Business	Rural Resource	Particular Purpose
Urban Mixed Use	General Business	Significant Agricultural	



Map 9 of 28



Coordinate System: GDA 94 MGA Zone 55

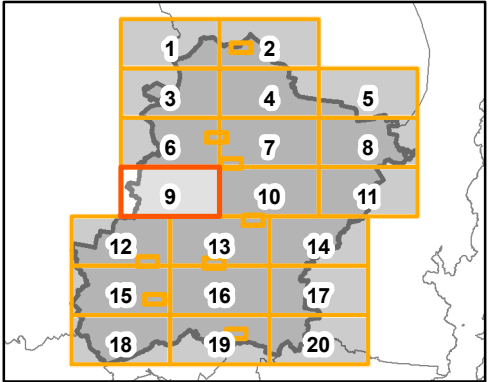
Date of cadastre: 14/06/2022

Zoning data from Southern Midlands Council
As amended at 19/11/2020

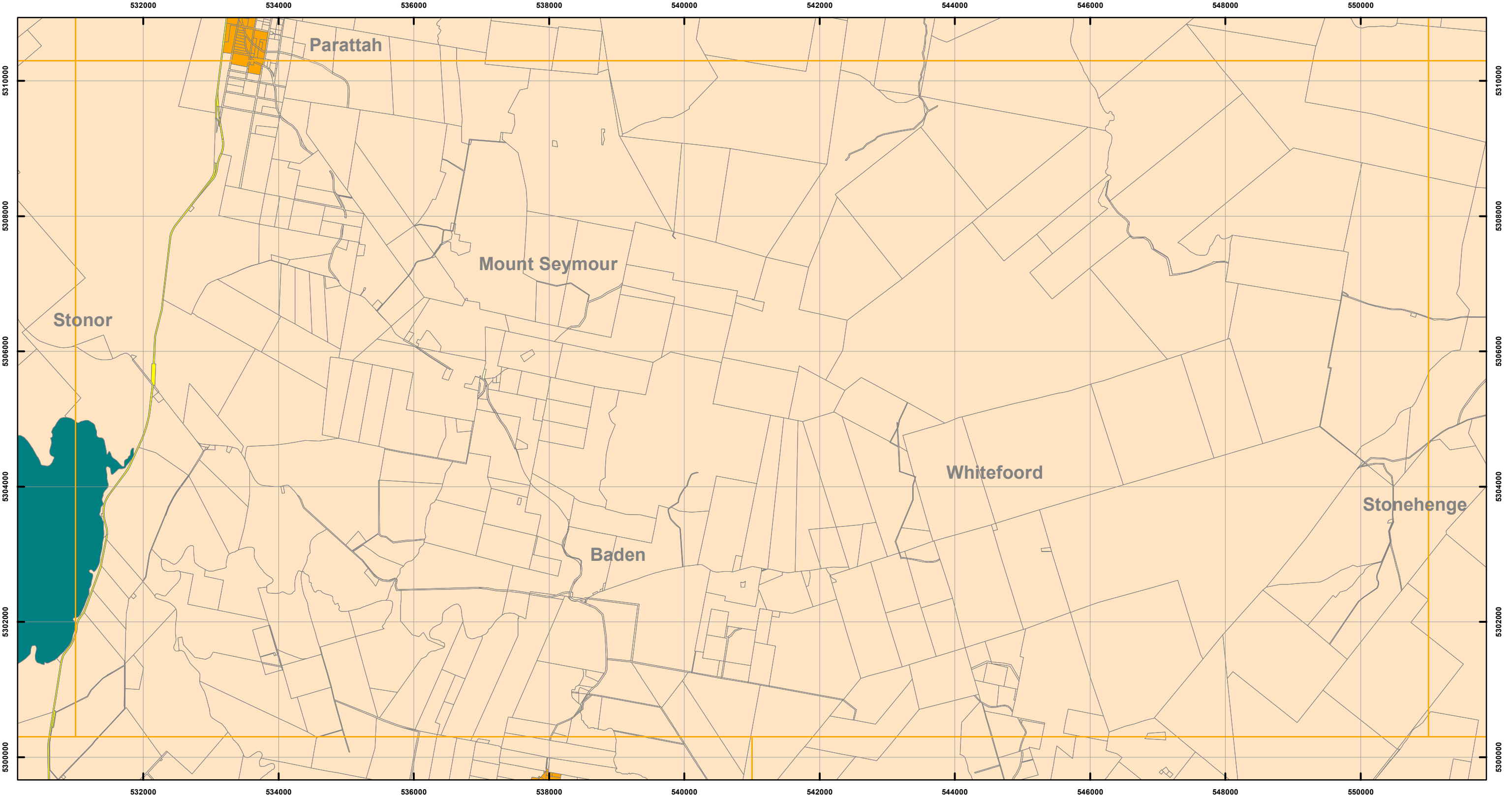
Topographic data from the LIST © State of Tasmania

Print Date: 20/06/2022

LOCATION MAP



SOUTHERN MIDLANDS INTERIM PLANNING SCHEME - 2015 - ZONING

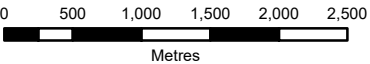


Zones

<div></div> General Residential	<div></div> Village	<div></div> Central Business	<div></div> Utilities
<div></div> Inner Residential	<div></div> Community Purpose	<div></div> Commercial	<div></div> Environmental Management
<div></div> Low Density Residential	<div></div> Recreation	<div></div> Light Industrial	<div></div> Major Tourism
<div></div> Rural Living	<div></div> Open Space	<div></div> General Industrial	<div></div> Port and Marine
<div></div> Environmental Living	<div></div> Local Business	<div></div> Rural Resource	<div></div> Particular Purpose
<div></div> Urban Mixed Use	<div></div> General Business	<div></div> Significant Agricultural	



Map 10 of 28



Coordinate System: GDA 94 MGA Zone 55

Date of cadastre: 14/06/2022

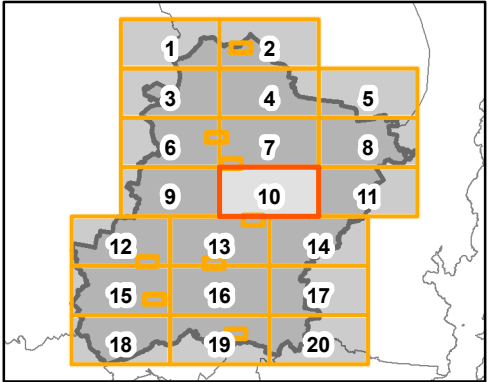
Zoning data from Southern Midlands Council

As amended at 19/11/2020

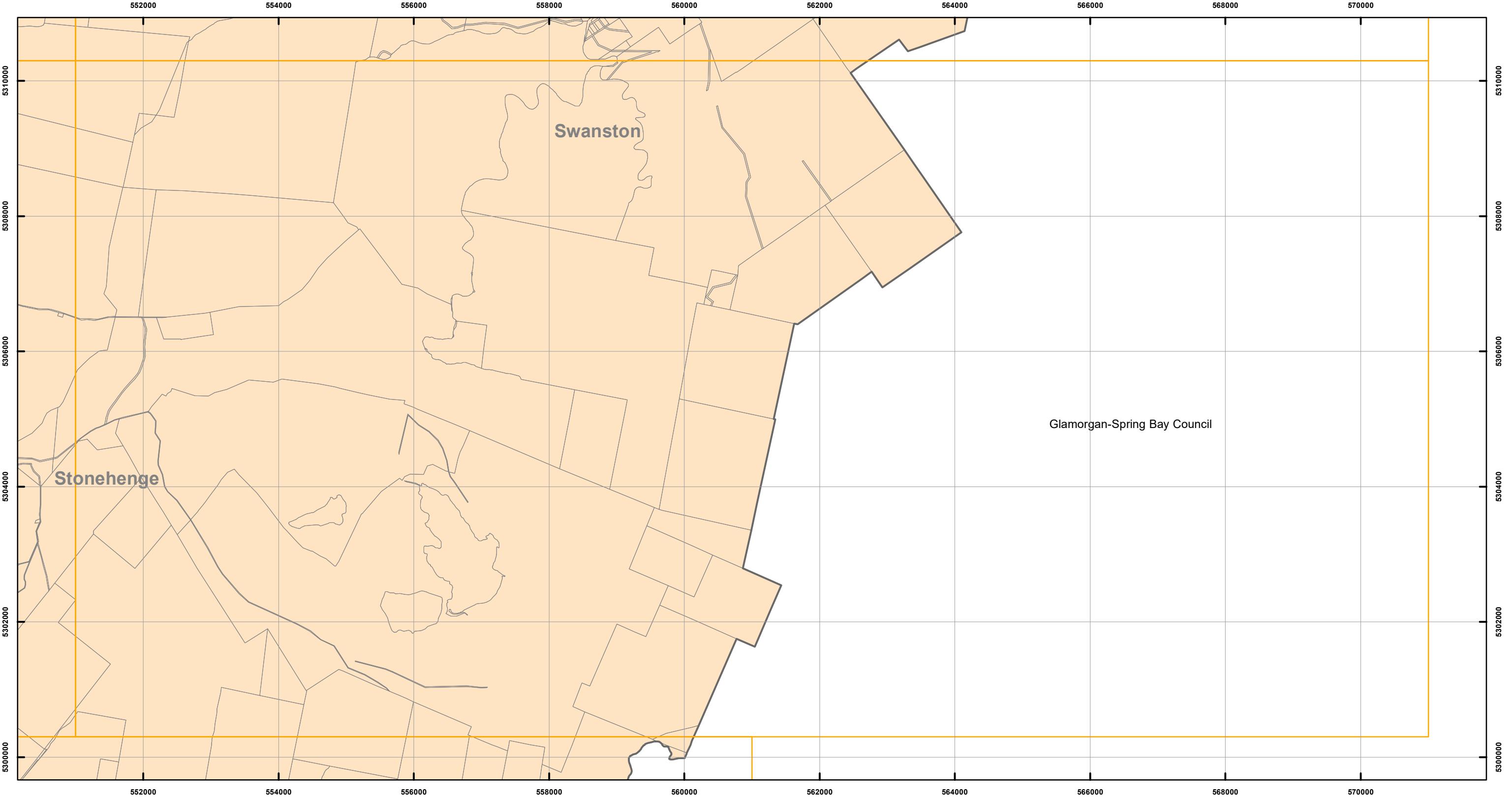
Topographic data from the LIST © State of Tasmania

Print Date: 20/06/2022

LOCATION MAP



SOUTHERN MIDLANDS INTERIM PLANNING SCHEME - 2015 - ZONING

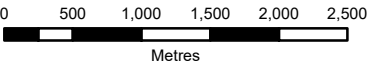


Zones

<div></div> General Residential	<div></div> Village	<div></div> Central Business	<div></div> Utilities
<div></div> Inner Residential	<div></div> Community Purpose	<div></div> Commercial	<div></div> Environmental Management
<div></div> Low Density Residential	<div></div> Recreation	<div></div> Light Industrial	<div></div> Major Tourism
<div></div> Rural Living	<div></div> Open Space	<div></div> General Industrial	<div></div> Port and Marine
<div></div> Environmental Living	<div></div> Local Business	<div></div> Rural Resource	<div></div> Particular Purpose
<div></div> Urban Mixed Use	<div></div> General Business	<div></div> Significant Agricultural	



Map 11 of 28



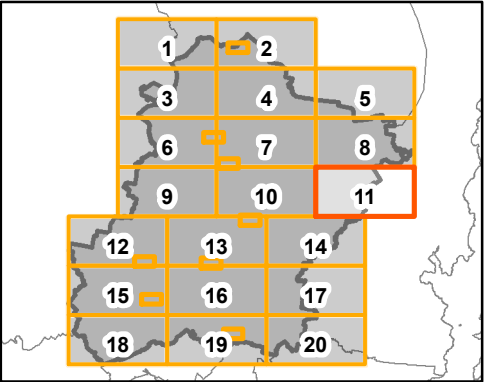
Coordinate System: GDA 94 MGA Zone 55

Date of cadastre: 14/06/2022

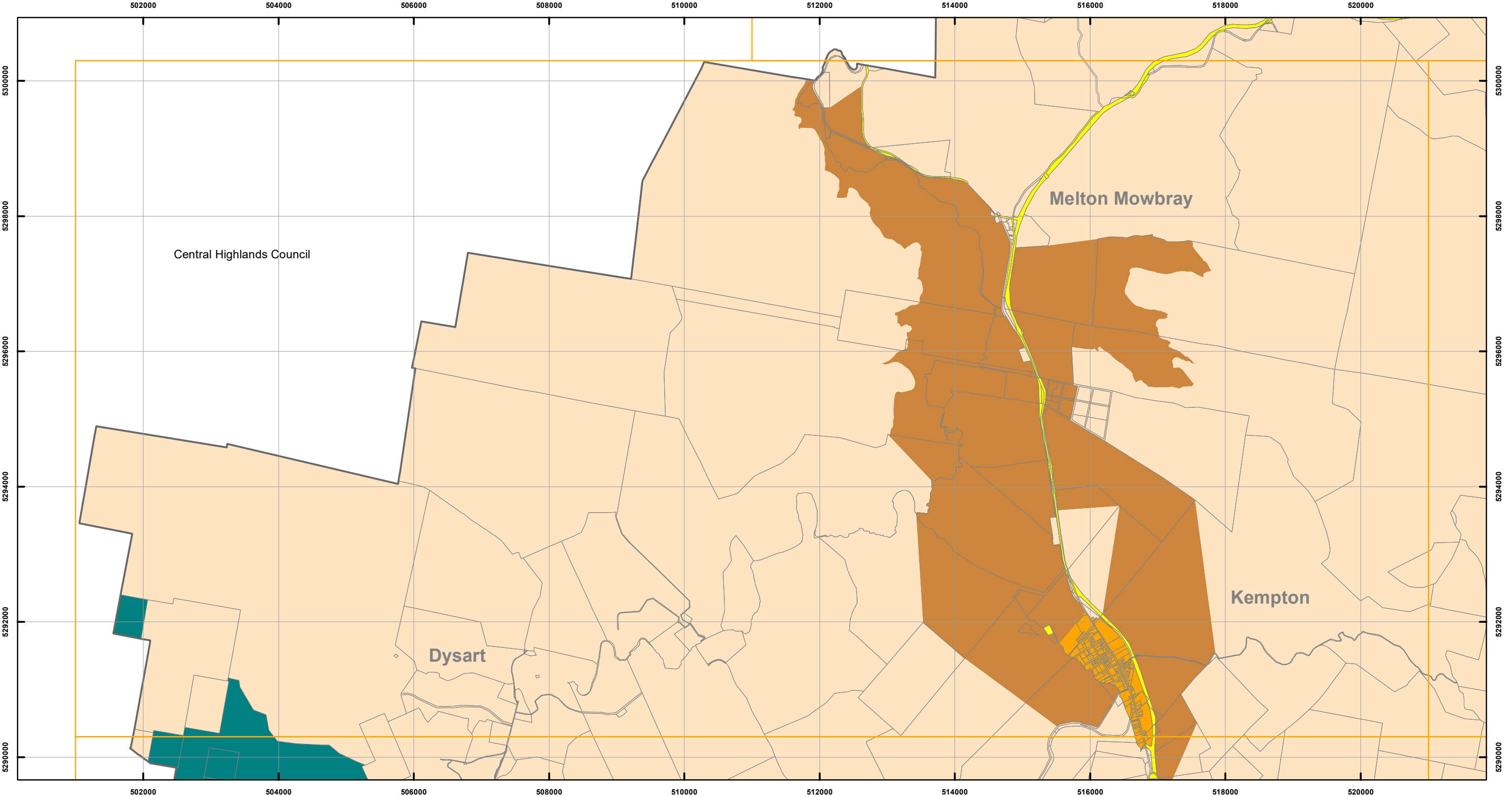
Zoning data from Southern Midlands Council
As amended at 19/11/2020
Topographic data from the LIST © State of Tasmania

Print Date: 20/06/2022

LOCATION MAP



SOUTHERN MIDLANDS INTERIM PLANNING SCHEME - 2015 - ZONING

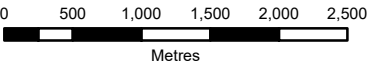


Zones

<div></div> General Residential	<div></div> Village	<div></div> Central Business	<div></div> Utilities
<div></div> Inner Residential	<div></div> Community Purpose	<div></div> Commercial	<div></div> Environmental Management
<div></div> Low Density Residential	<div></div> Recreation	<div></div> Light Industrial	<div></div> Major Tourism
<div></div> Rural Living	<div></div> Open Space	<div></div> General Industrial	<div></div> Port and Marine
<div></div> Environmental Living	<div></div> Local Business	<div></div> Rural Resource	<div></div> Particular Purpose
<div></div> Urban Mixed Use	<div></div> General Business	<div></div> Significant Agricultural	



Map 12 of 28



Coordinate System: GDA 94 MGA Zone 55

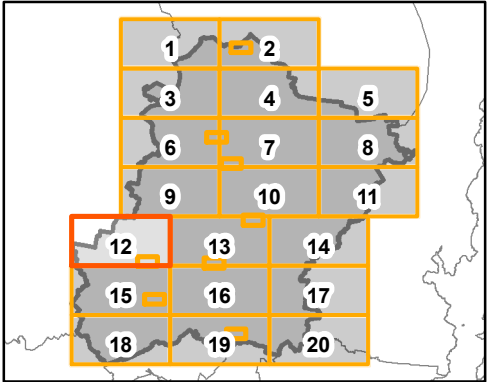
Date of cadastre: 14/06/2022

Zoning data from Southern Midlands Council
As amended at 19/11/2020

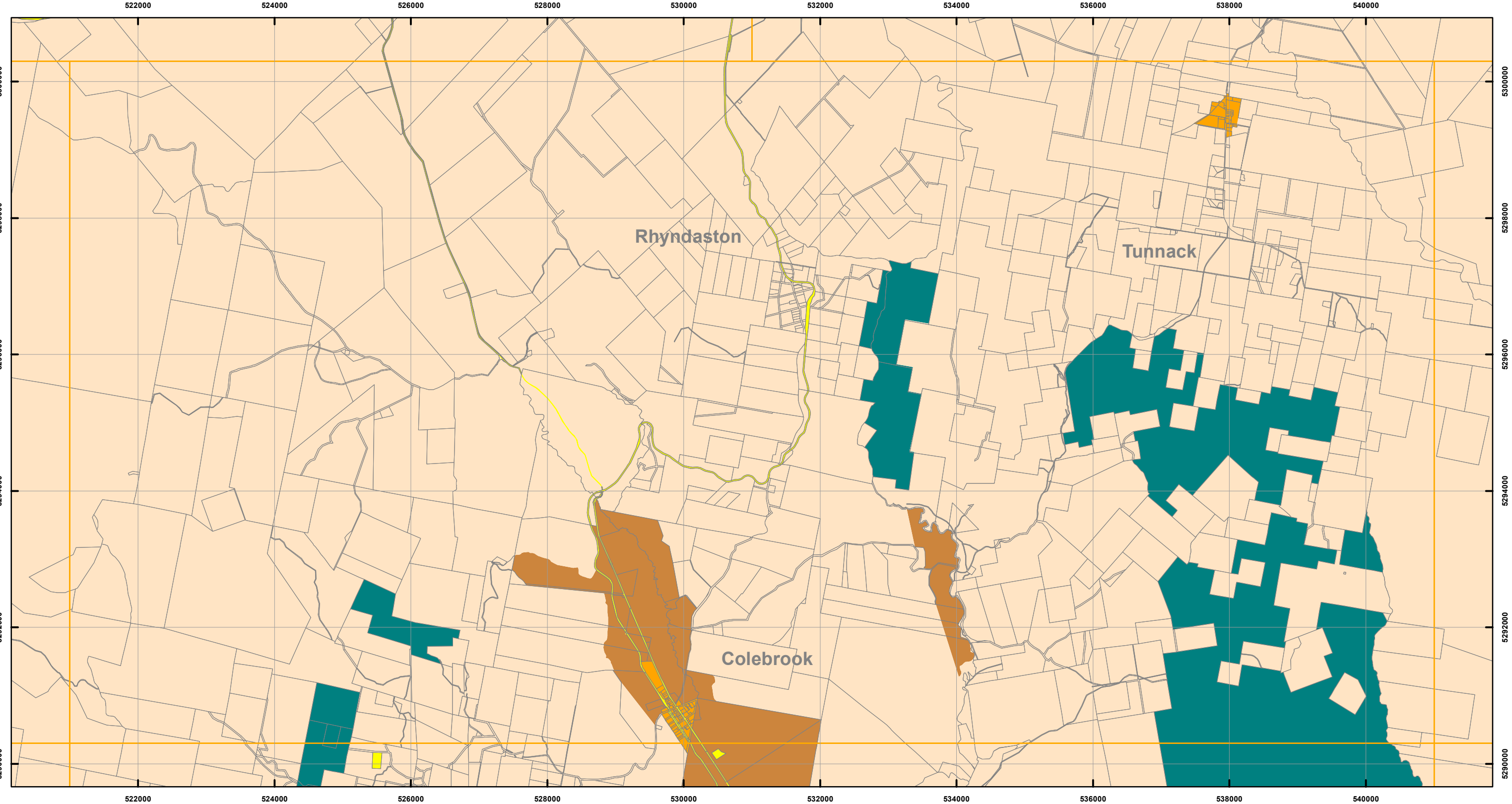
Topographic data from the LIST © State of Tasmania

Print Date: 20/06/2022

LOCATION MAP



SOUTHERN MIDLANDS INTERIM PLANNING SCHEME - 2015 - ZONING

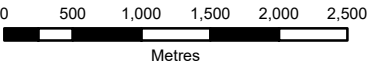


Zones

<div></div> General Residential	<div></div> Village	<div></div> Central Business	<div></div> Utilities
<div></div> Inner Residential	<div></div> Community Purpose	<div></div> Commercial	<div></div> Environmental Management
<div></div> Low Density Residential	<div></div> Recreation	<div></div> Light Industrial	<div></div> Major Tourism
<div></div> Rural Living	<div></div> Open Space	<div></div> General Industrial	<div></div> Port and Marine
<div></div> Environmental Living	<div></div> Local Business	<div></div> Rural Resource	<div></div> Particular Purpose
<div></div> Urban Mixed Use	<div></div> General Business	<div></div> Significant Agricultural	



Map 13 of 28



Coordinate System: GDA 94 MGA Zone 55

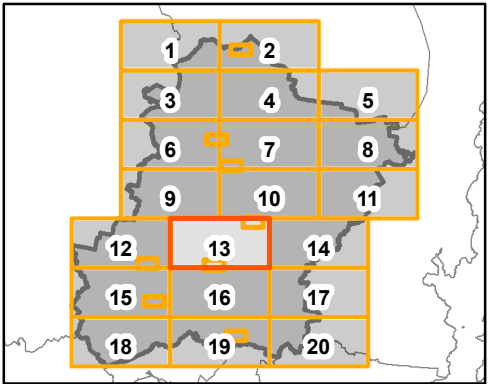
Date of cadastre: 14/06/2022

Zoning data from Southern Midlands Council
As amended at 19/11/2020

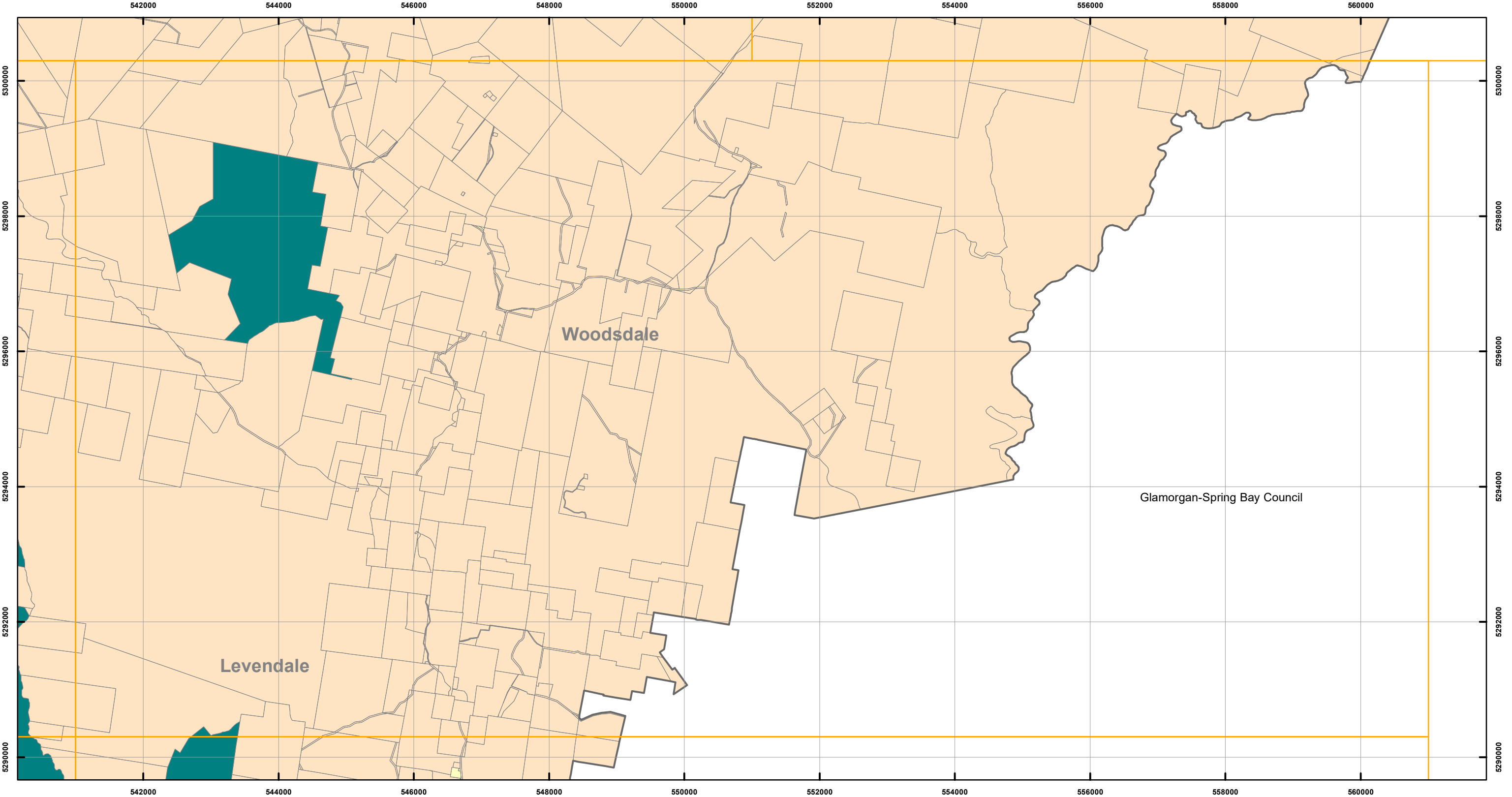
Topographic data from the LIST © State of Tasmania

Print Date: 20/06/2022

LOCATION MAP



SOUTHERN MIDLANDS INTERIM PLANNING SCHEME - 2015 - ZONING

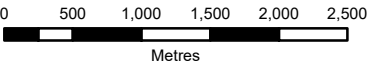


Zones

<div></div> General Residential	<div></div> Village	<div></div> Central Business	<div></div> Utilities
<div></div> Inner Residential	<div></div> Community Purpose	<div></div> Commercial	<div></div> Environmental Management
<div></div> Low Density Residential	<div></div> Recreation	<div></div> Light Industrial	<div></div> Major Tourism
<div></div> Rural Living	<div></div> Open Space	<div></div> General Industrial	<div></div> Port and Marine
<div></div> Environmental Living	<div></div> Local Business	<div></div> Rural Resource	<div></div> Particular Purpose
<div></div> Urban Mixed Use	<div></div> General Business	<div></div> Significant Agricultural	



Map 14 of 28



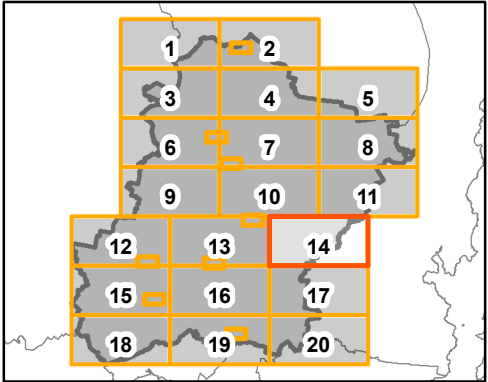
Coordinate System: GDA 94 MGA Zone 55

Date of cadastre: 14/06/2022

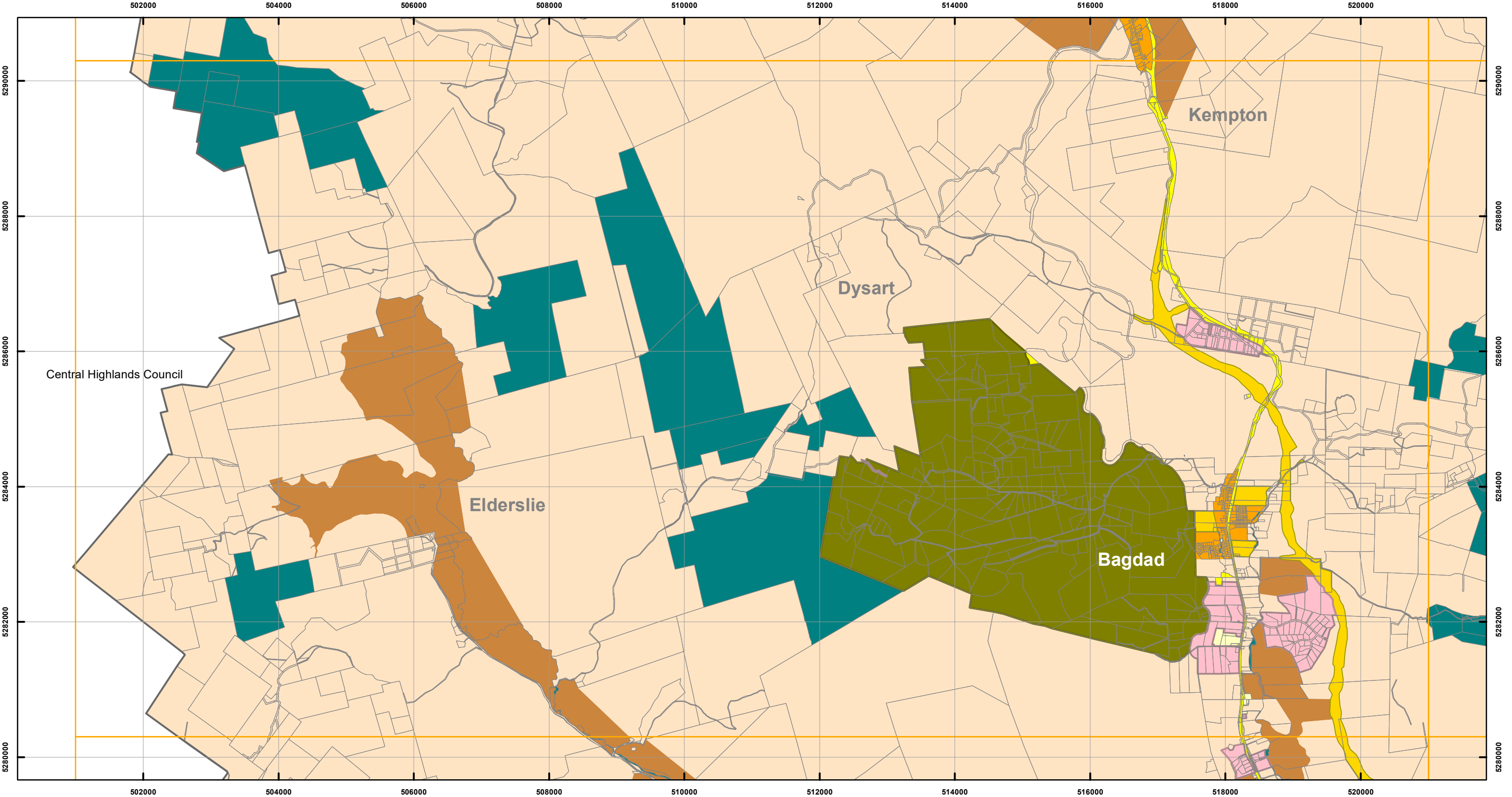
Zoning data from Southern Midlands Council
As amended at 19/11/2020
Topographic data from the LIST © State of Tasmania

Print Date: 20/06/2022

LOCATION MAP



SOUTHERN MIDLANDS INTERIM PLANNING SCHEME - 2015 - ZONING

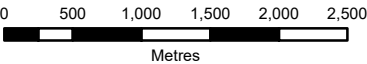


Zones

<div></div> General Residential	<div></div> Village	<div></div> Central Business	<div></div> Utilities
<div></div> Inner Residential	<div></div> Community Purpose	<div></div> Commercial	<div></div> Environmental Management
<div></div> Low Density Residential	<div></div> Recreation	<div></div> Light Industrial	<div></div> Major Tourism
<div></div> Rural Living	<div></div> Open Space	<div></div> General Industrial	<div></div> Port and Marine
<div></div> Environmental Living	<div></div> Local Business	<div></div> Rural Resource	<div></div> Particular Purpose
<div></div> Urban Mixed Use	<div></div> General Business	<div></div> Significant Agricultural	



Map 15 of 28



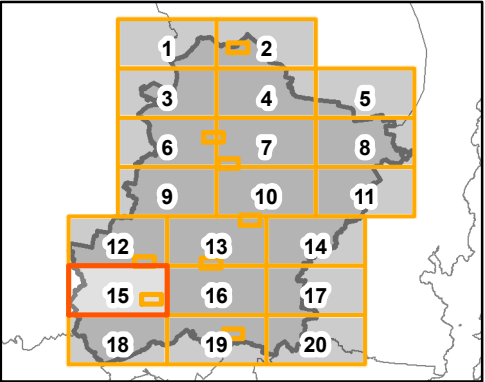
Coordinate System: GDA 94 MGA Zone 55

Date of cadastre: 14/06/2022

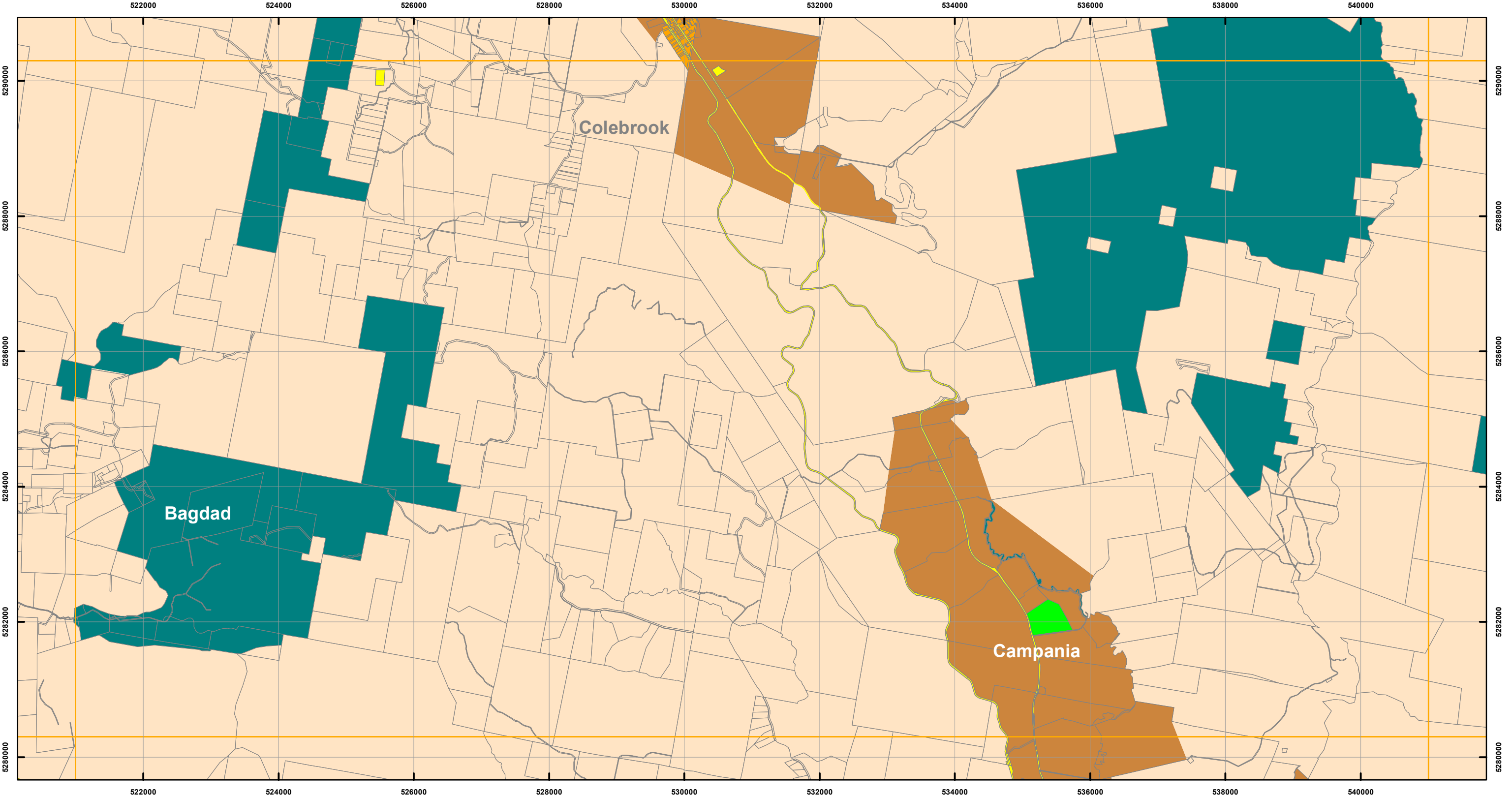
Zoning data from Southern Midlands Council
As amended at 19/11/2020
Topographic data from the LIST © State of Tasmania

Print Date: 20/06/2022

LOCATION MAP



SOUTHERN MIDLANDS INTERIM PLANNING SCHEME - 2015 - ZONING

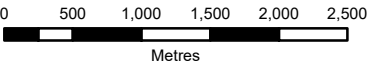


Zones

<div></div> General Residential	<div></div> Village	<div></div> Central Business	<div></div> Utilities
<div></div> Inner Residential	<div></div> Community Purpose	<div></div> Commercial	<div></div> Environmental Management
<div></div> Low Density Residential	<div></div> Recreation	<div></div> Light Industrial	<div></div> Major Tourism
<div></div> Rural Living	<div></div> Open Space	<div></div> General Industrial	<div></div> Port and Marine
<div></div> Environmental Living	<div></div> Local Business	<div></div> Rural Resource	<div></div> Particular Purpose
<div></div> Urban Mixed Use	<div></div> General Business	<div></div> Significant Agricultural	



Map 16 of 28



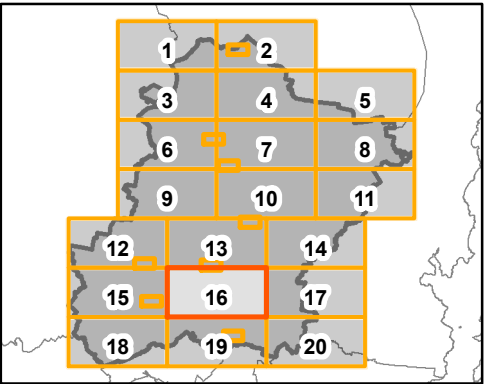
Coordinate System: GDA 94 MGA Zone 55

Date of cadastre: 14/06/2022

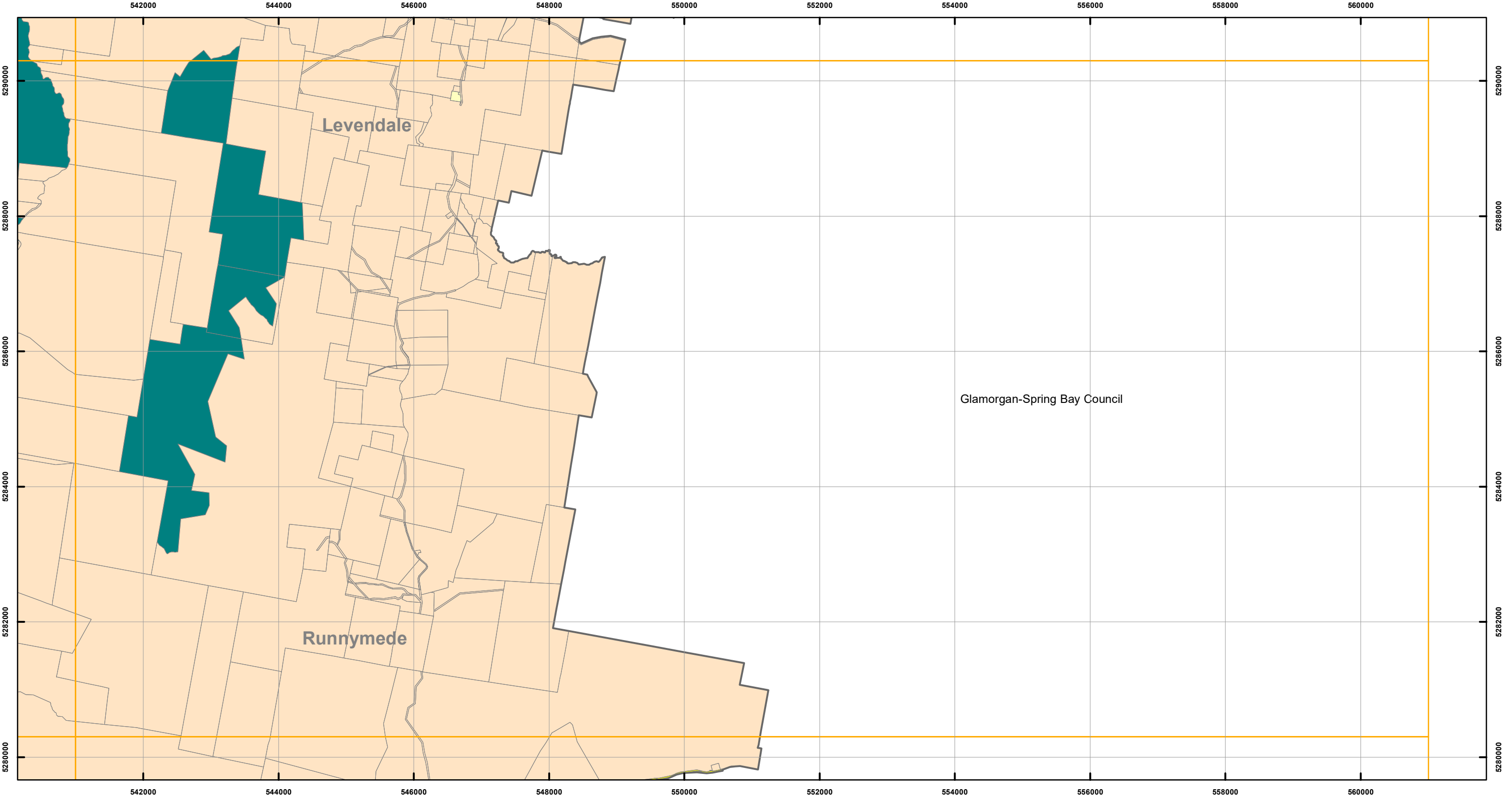
Zoning data from Southern Midlands Council
As amended at 19/11/2020
Topographic data from the LIST © State of Tasmania

Print Date: 20/06/2022

LOCATION MAP



SOUTHERN MIDLANDS INTERIM PLANNING SCHEME - 2015 - ZONING

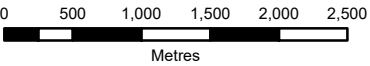


Zones

<div></div> General Residential	<div></div> Village	<div></div> Central Business	<div></div> Utilities
<div></div> Inner Residential	<div></div> Community Purpose	<div></div> Commercial	<div></div> Environmental Management
<div></div> Low Density Residential	<div></div> Recreation	<div></div> Light Industrial	<div></div> Major Tourism
<div></div> Rural Living	<div></div> Open Space	<div></div> General Industrial	<div></div> Port and Marine
<div></div> Environmental Living	<div></div> Local Business	<div></div> Rural Resource	<div></div> Particular Purpose
<div></div> Urban Mixed Use	<div></div> General Business	<div></div> Significant Agricultural	



Map 17 of 28



Coordinate System: GDA 94 MGA Zone 55

Date of cadastre: 14/06/2022

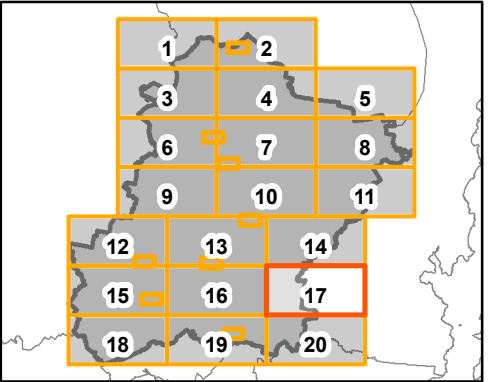
Zoning data from Southern Midlands Council

As amended at 19/11/2020

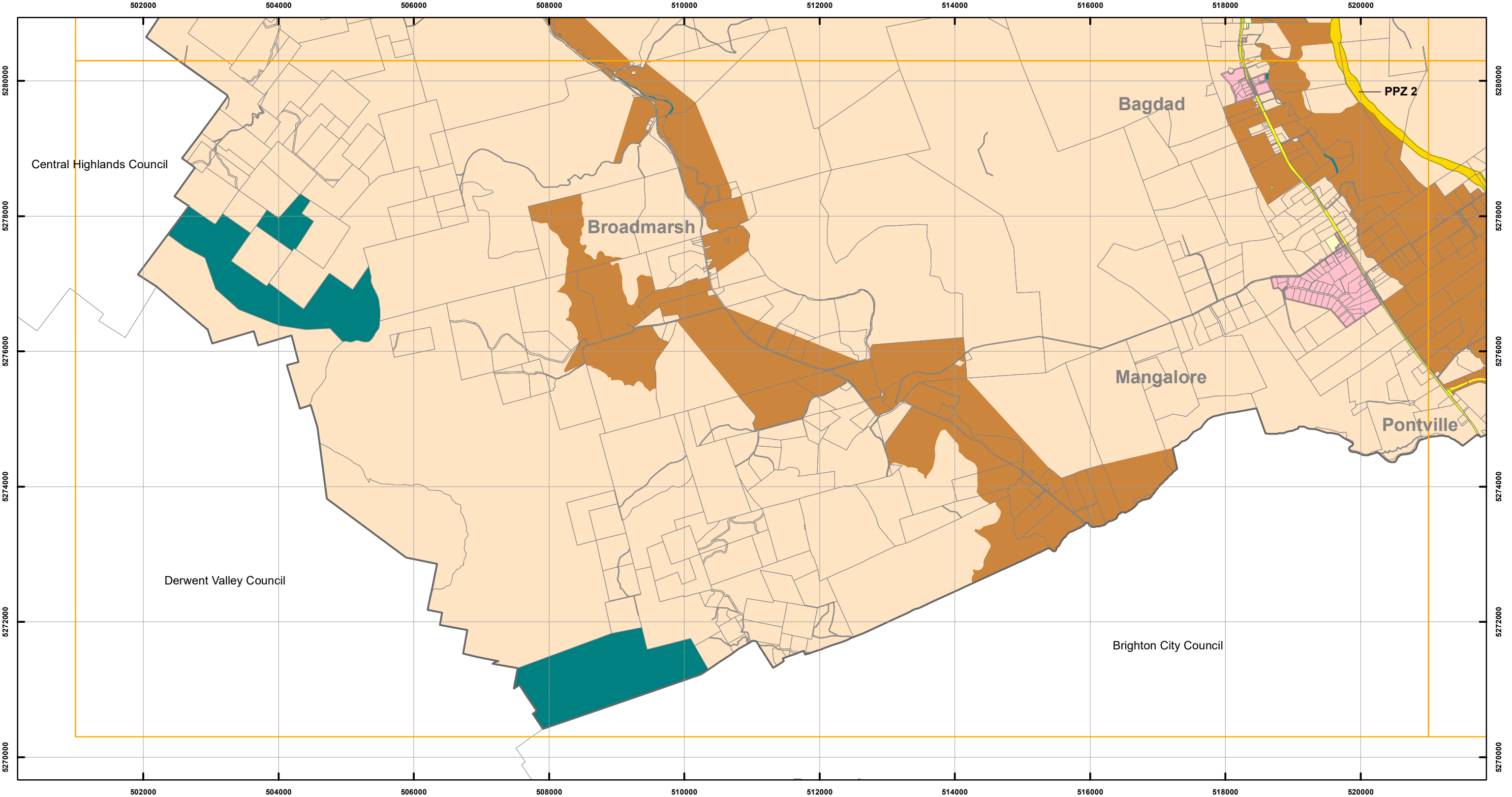
Topographic data from the LIST © State of Tasmania

Print Date: 20/06/2022

LOCATION MAP



SOUTHERN MIDLANDS INTERIM PLANNING SCHEME - 2015 - ZONING

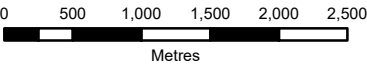


Zones

<div></div> General Residential	<div></div> Village	<div></div> Central Business	<div></div> Utilities
<div></div> Inner Residential	<div></div> Community Purpose	<div></div> Commercial	<div></div> Environmental Management
<div></div> Low Density Residential	<div></div> Recreation	<div></div> Light Industrial	<div></div> Major Tourism
<div></div> Rural Living	<div></div> Open Space	<div></div> General Industrial	<div></div> Port and Marine
<div></div> Environmental Living	<div></div> Local Business	<div></div> Rural Resource	<div></div> Particular Purpose
<div></div> Urban Mixed Use	<div></div> General Business	<div></div> Significant Agricultural	



Map 18 of 28



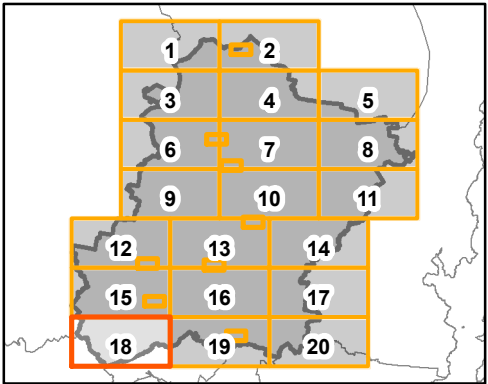
Coordinate System: GDA 94 MGA Zone 55

Date of cadastre: 14/06/2022

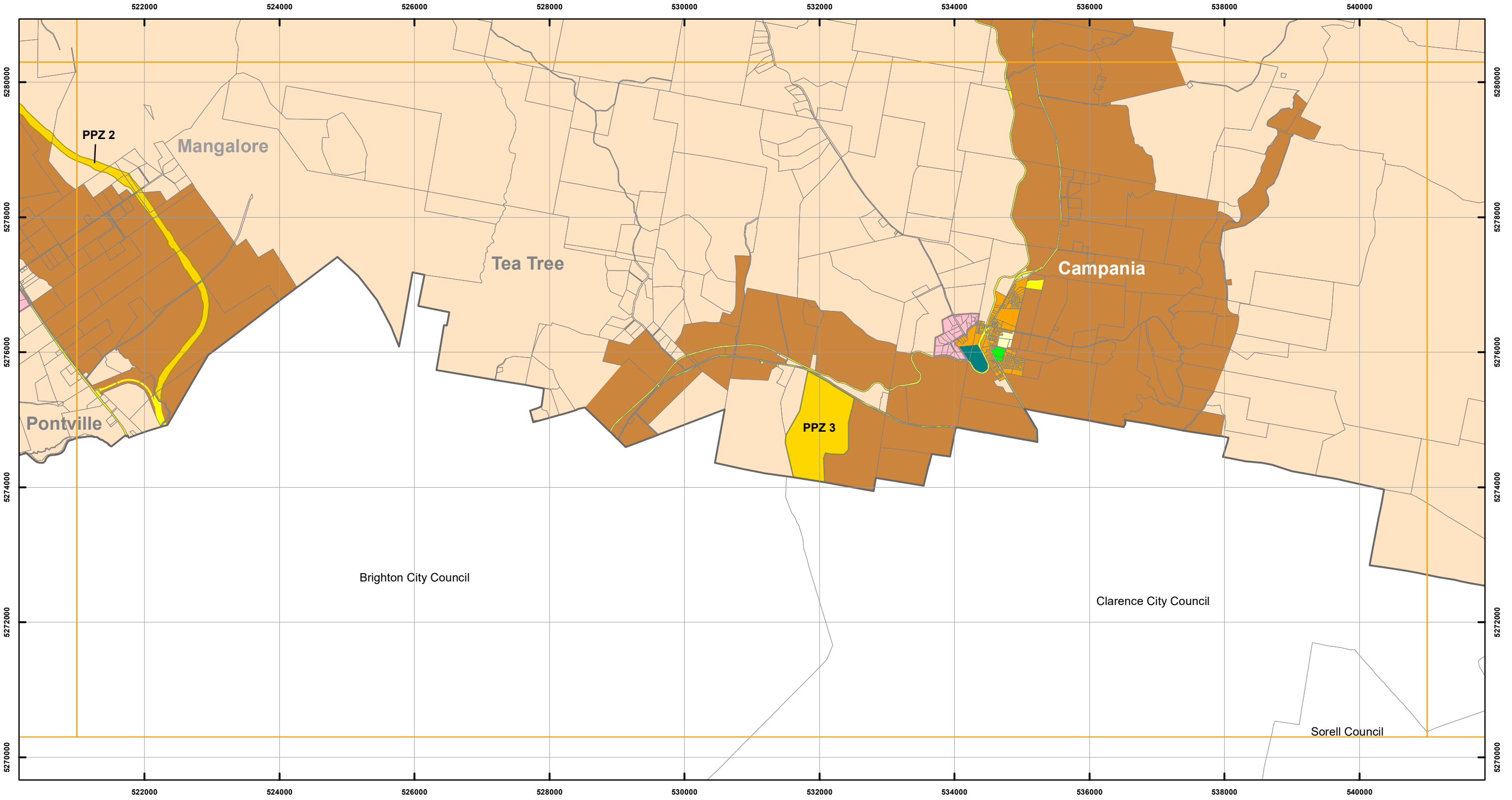
Zoning data from Southern Midlands Council
As amended at 19/11/2020
Topographic data from the LIST © State of Tasmania

Print Date: 20/06/2022

LOCATION MAP



SOUTHERN MIDLANDS INTERIM PLANNING SCHEME - 2015 - ZONING

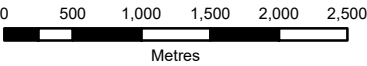


Zones

<div></div> General Residential	<div></div> Village	<div></div> Central Business	<div></div> Utilities
<div></div> Inner Residential	<div></div> Community Purpose	<div></div> Commercial	<div></div> Environmental Management
<div></div> Low Density Residential	<div></div> Recreation	<div></div> Light Industrial	<div></div> Major Tourism
<div></div> Rural Living	<div></div> Open Space	<div></div> General Industrial	<div></div> Port and Marine
<div></div> Environmental Living	<div></div> Local Business	<div></div> Rural Resource	<div></div> Particular Purpose
<div></div> Urban Mixed Use	<div></div> General Business	<div></div> Significant Agricultural	



Map 19 of 28



Coordinate System: GDA 94 MGA Zone 55

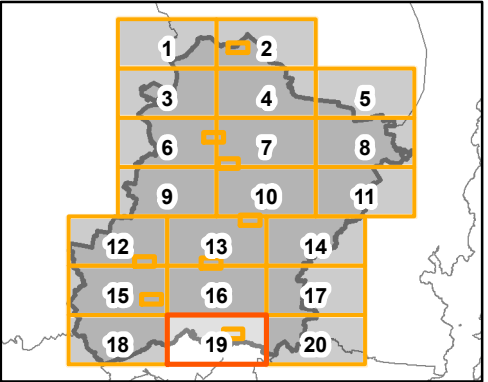
Date of cadastre: 14/06/2022

Zoning data from Southern Midlands Council
As amended at 19/11/2020

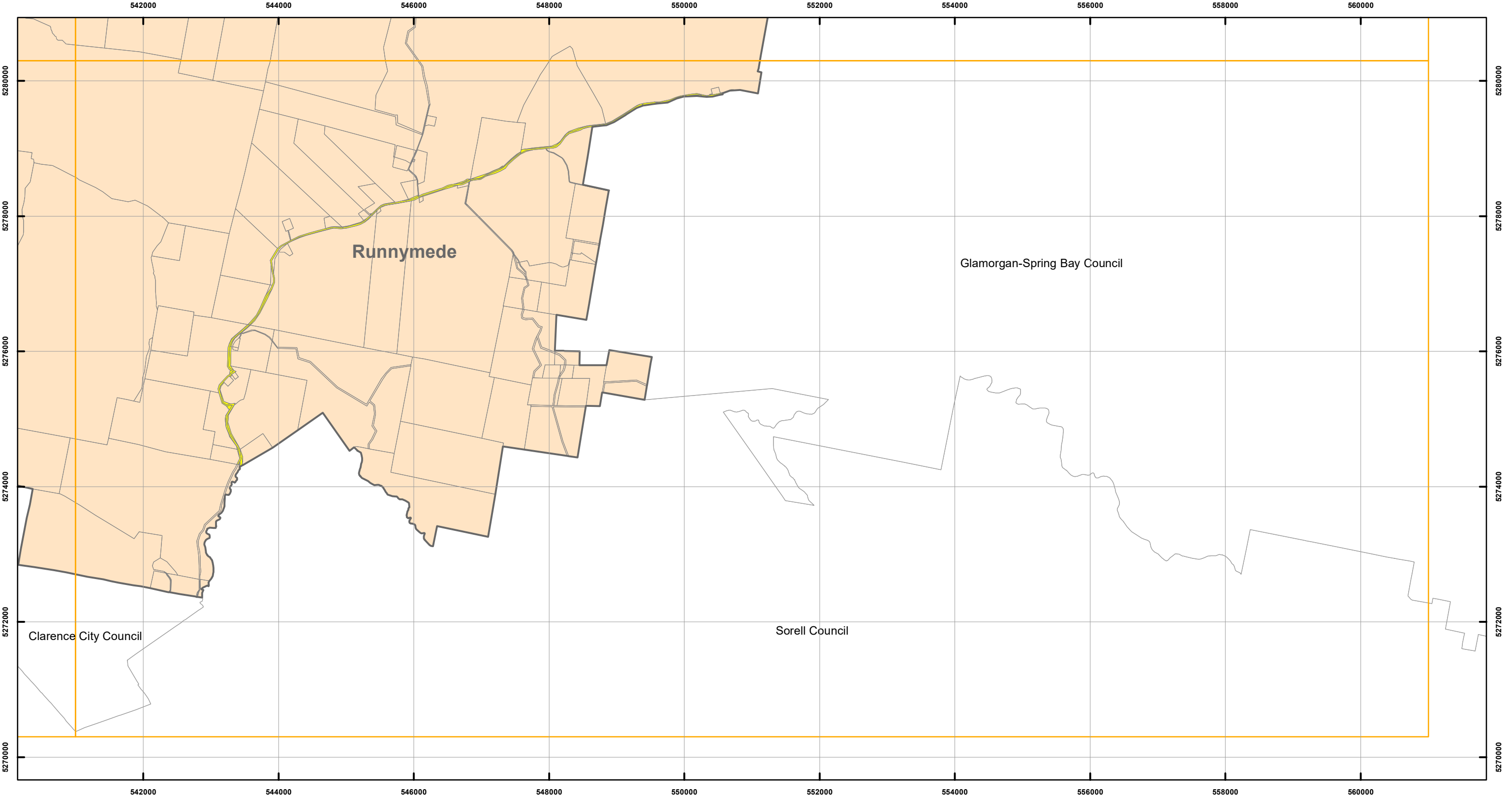
Topographic data from the LIST © State of Tasmania

Print Date: 20/06/2022

LOCATION MAP



SOUTHERN MIDLANDS INTERIM PLANNING SCHEME - 2015 - ZONING

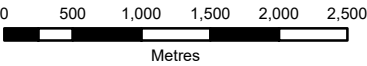


Zones

<div></div> General Residential	<div></div> Village	<div></div> Central Business	<div></div> Utilities
<div></div> Inner Residential	<div></div> Community Purpose	<div></div> Commercial	<div></div> Environmental Management
<div></div> Low Density Residential	<div></div> Recreation	<div></div> Light Industrial	<div></div> Major Tourism
<div></div> Rural Living	<div></div> Open Space	<div></div> General Industrial	<div></div> Port and Marine
<div></div> Environmental Living	<div></div> Local Business	<div></div> Rural Resource	<div></div> Particular Purpose
<div></div> Urban Mixed Use	<div></div> General Business	<div></div> Significant Agricultural	



Map 20 of 28



Coordinate System: GDA 94 MGA Zone 55

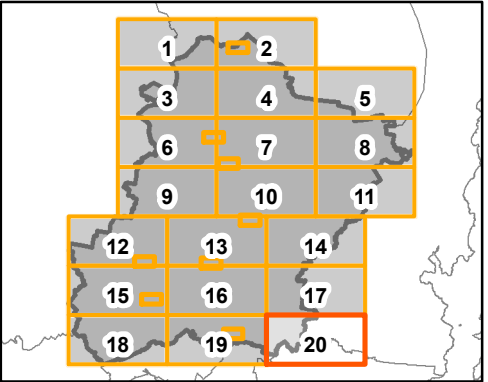
Date of cadastre: 14/06/2022

Zoning data from Southern Midlands Council
As amended at 19/11/2020

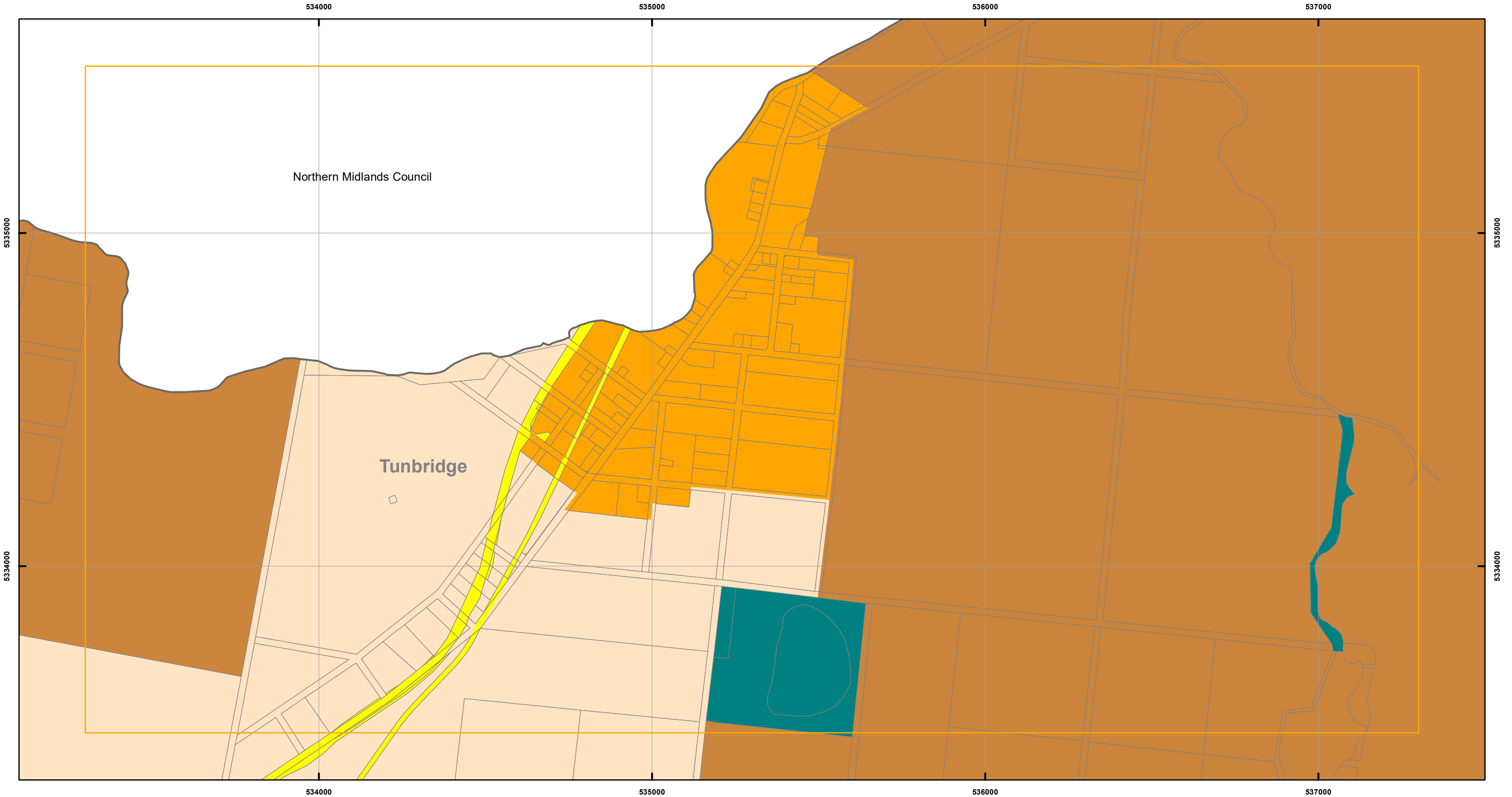
Topographic data from the LIST © State of Tasmania

Print Date: 20/06/2022

LOCATION MAP



SOUTHERN MIDLANDS INTERIM PLANNING SCHEME - 2015 - ZONING

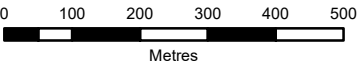


Zones

<div></div> General Residential	<div></div> Village	<div></div> Central Business	<div></div> Utilities
<div></div> Inner Residential	<div></div> Community Purpose	<div></div> Commercial	<div></div> Environmental Management
<div></div> Low Density Residential	<div></div> Recreation	<div></div> Light Industrial	<div></div> Major Tourism
<div></div> Rural Living	<div></div> Open Space	<div></div> General Industrial	<div></div> Port and Marine
<div></div> Environmental Living	<div></div> Local Business	<div></div> Rural Resource	<div></div> Particular Purpose
<div></div> Urban Mixed Use	<div></div> General Business	<div></div> Significant Agricultural	



Map 21 of 28



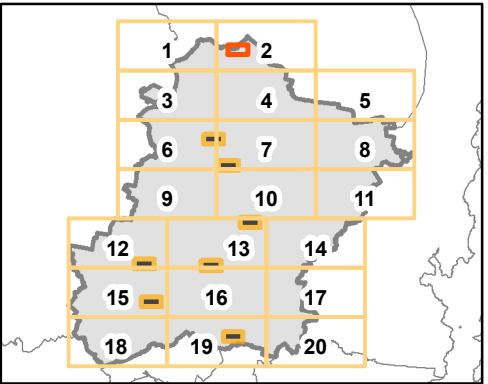
Coordinate System: GDA 94 MGA Zone 55

Date of cadastre: 14/06/2022

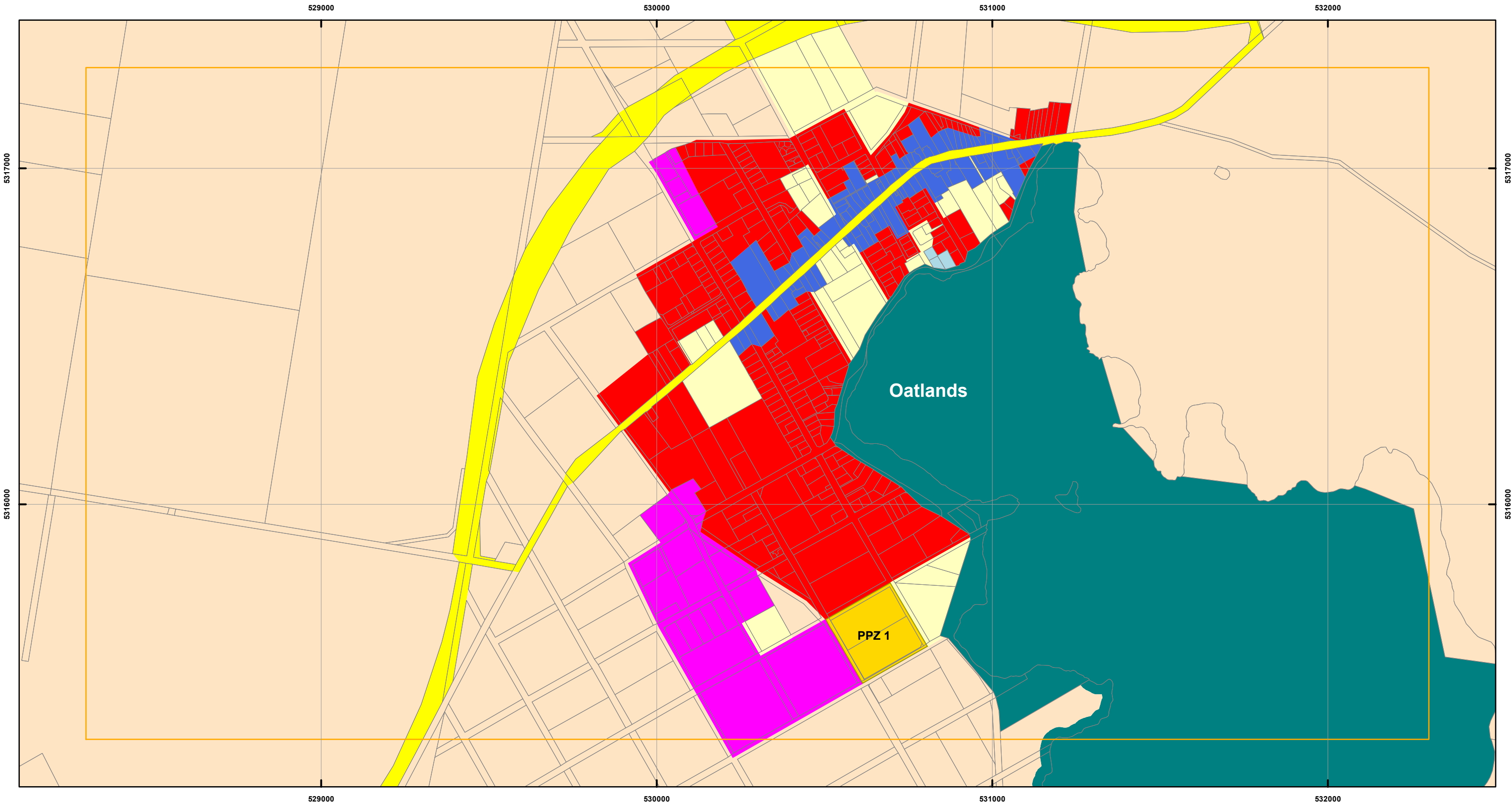
Zoning data from Southern Midlands Council
As amended at 19/11/2020
Topographic data from the LIST © State of Tasmania

Print Date: 20/06/2022

LOCATION MAP



SOUTHERN MIDLANDS INTERIM PLANNING SCHEME - 2015 - ZONING

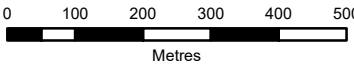


Zones

General Residential	Village	Central Business	Utilities
Inner Residential	Community Purpose	Commercial	Environmental Management
Low Density Residential	Recreation	Light Industrial	Major Tourism
Rural Living	Open Space	General Industrial	Port and Marine
Environmental Living	Local Business	Significant Agricultural	Particular Purpose
Urban Mixed Use	General Business		



Map 22 of 28



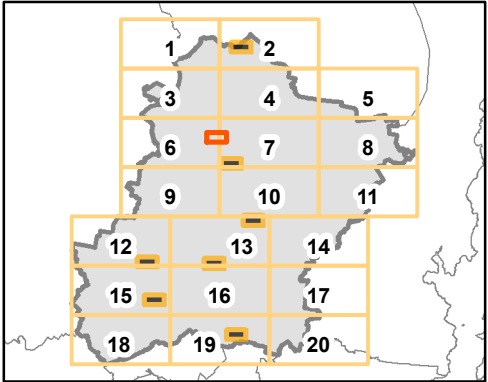
Coordinate System: GDA 94 MGA Zone 55

Date of cadastre: 14/06/2022

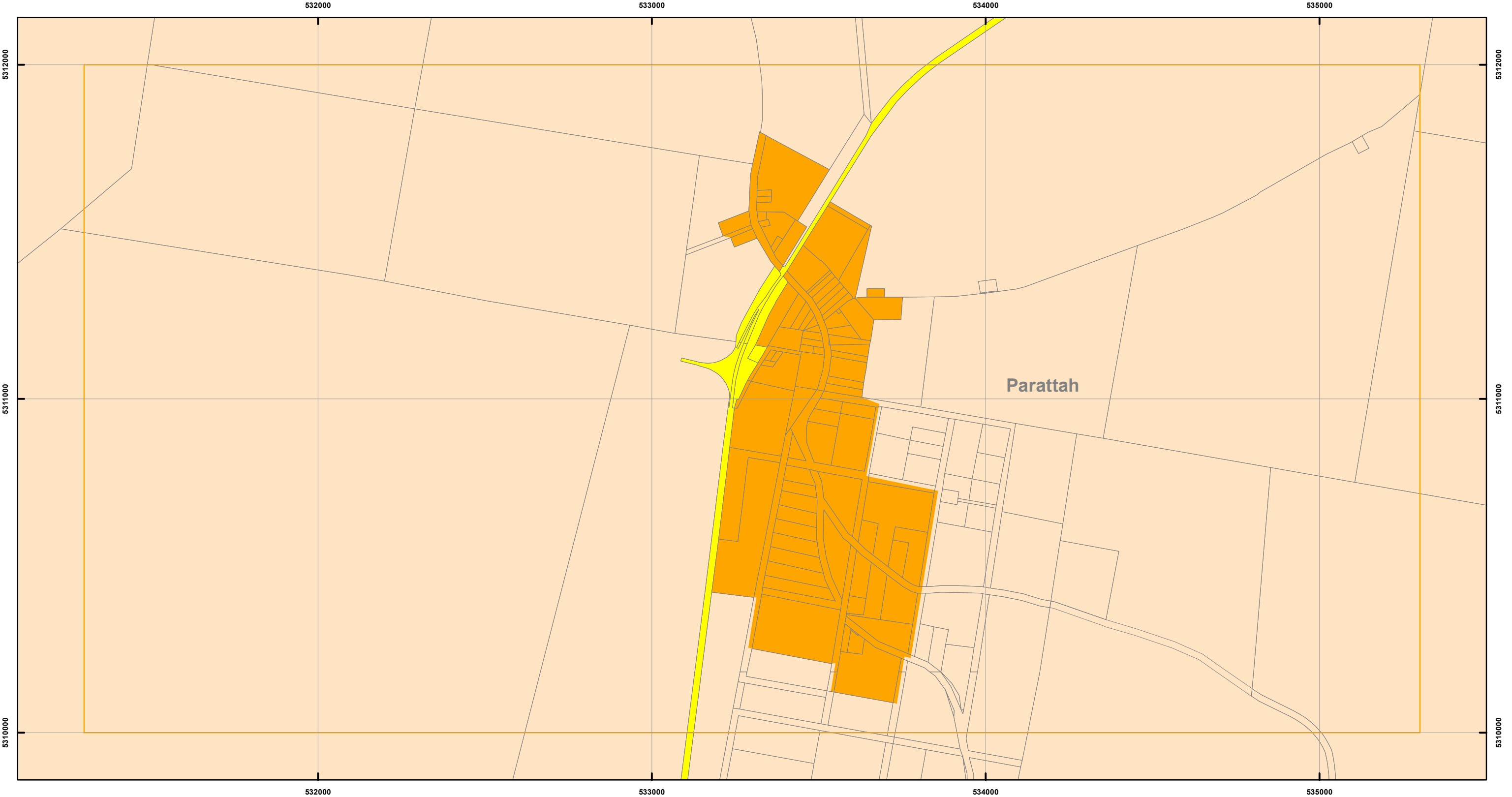
Zoning data from Southern Midlands Council
As amended at 19/11/2020
Topographic data from the LIST © State of Tasmania

Print Date: 20/06/2022
























LOCATION MAP



SOUTHERN MIDLANDS INTERIM PLANNING SCHEME - 2015 - ZONING

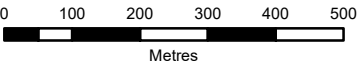


Zones

	General Residential		Village		Central Business		Utilities
	Inner Residential		Community Purpose		Commercial		Environmental Management
	Low Density Residential		Recreation		Light Industrial		Major Tourism
	Rural Living		Open Space		General Industrial		Port and Marine
	Environmental Living		Local Business		Rural Resource		Particular Purpose
	Urban Mixed Use		General Business		Significant Agricultural		



Map 23 of 28



Coordinate System: GDA 94 MGA Zone 55

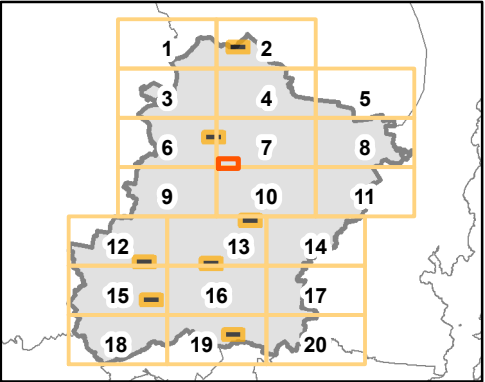
Date of cadastre: 14/06/2022

Zoning data from Southern Midlands Council
As amended at 19/11/2020

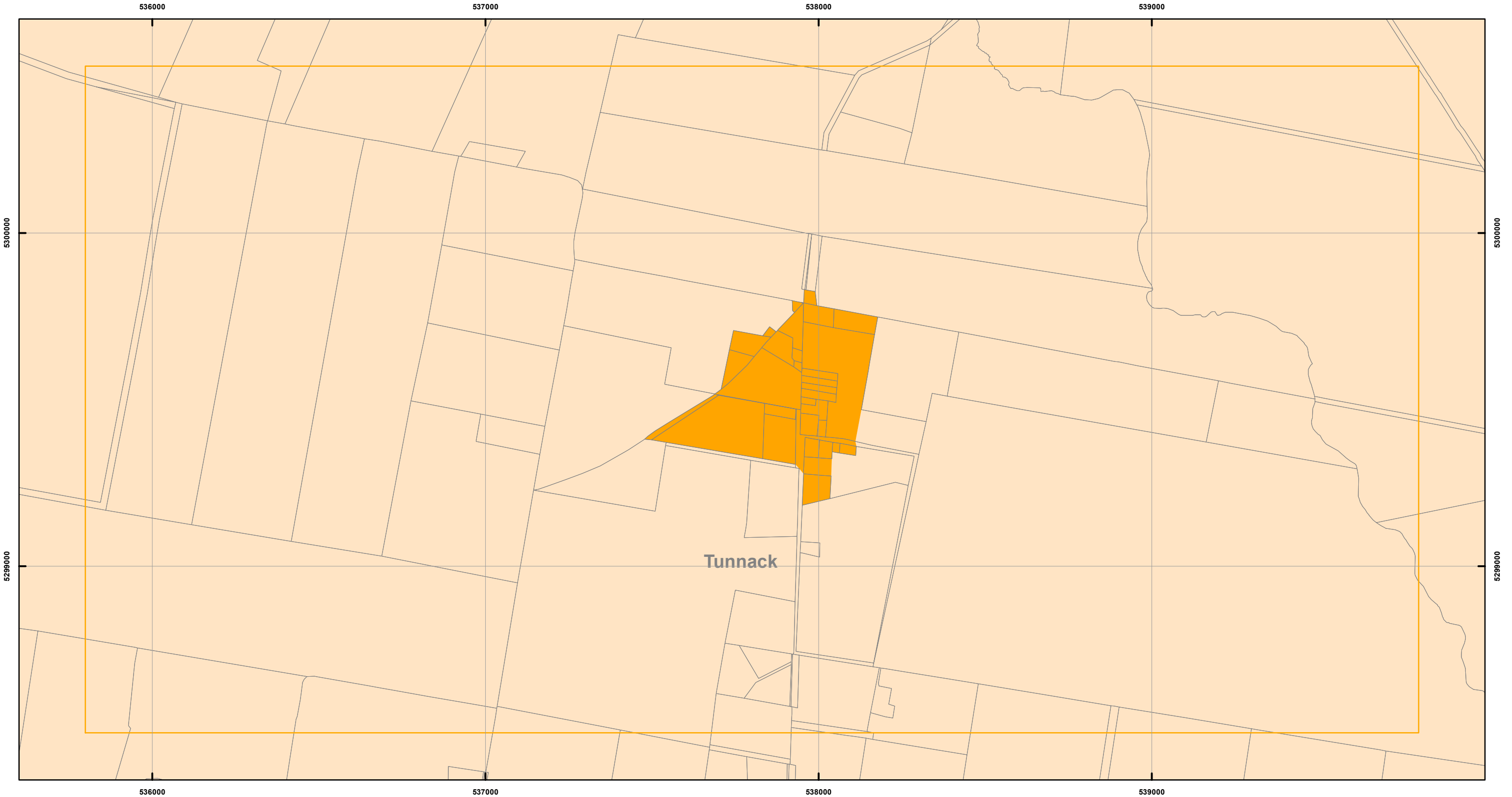
Topographic data from the LIST © State of Tasmania

Print Date: 20/06/2022
























LOCATION MAP



SOUTHERN MIDLANDS INTERIM PLANNING SCHEME - 2015 - ZONING

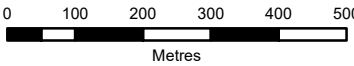


Zones

 General Residential	 Village	 Central Business	 Utilities
 Inner Residential	 Community Purpose	 Commercial	 Environmental Management
 Low Density Residential	 Recreation	 Light Industrial	 Major Tourism
 Rural Living	 Open Space	 General Industrial	 Port and Marine
 Environmental Living	 Local Business	 Rural Resource	 Particular Purpose
 Urban Mixed Use	 General Business	 Significant Agricultural	



Map 24 of 28



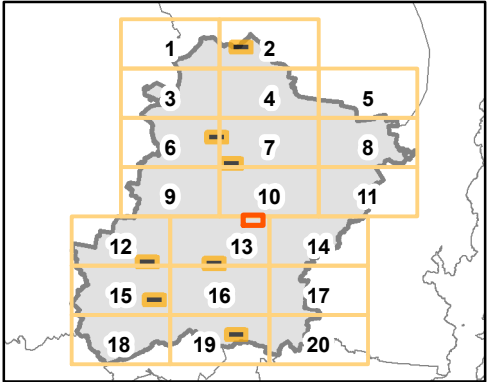
Coordinate System: GDA 94 MGA Zone 55

Date of cadastre: 14/06/2022

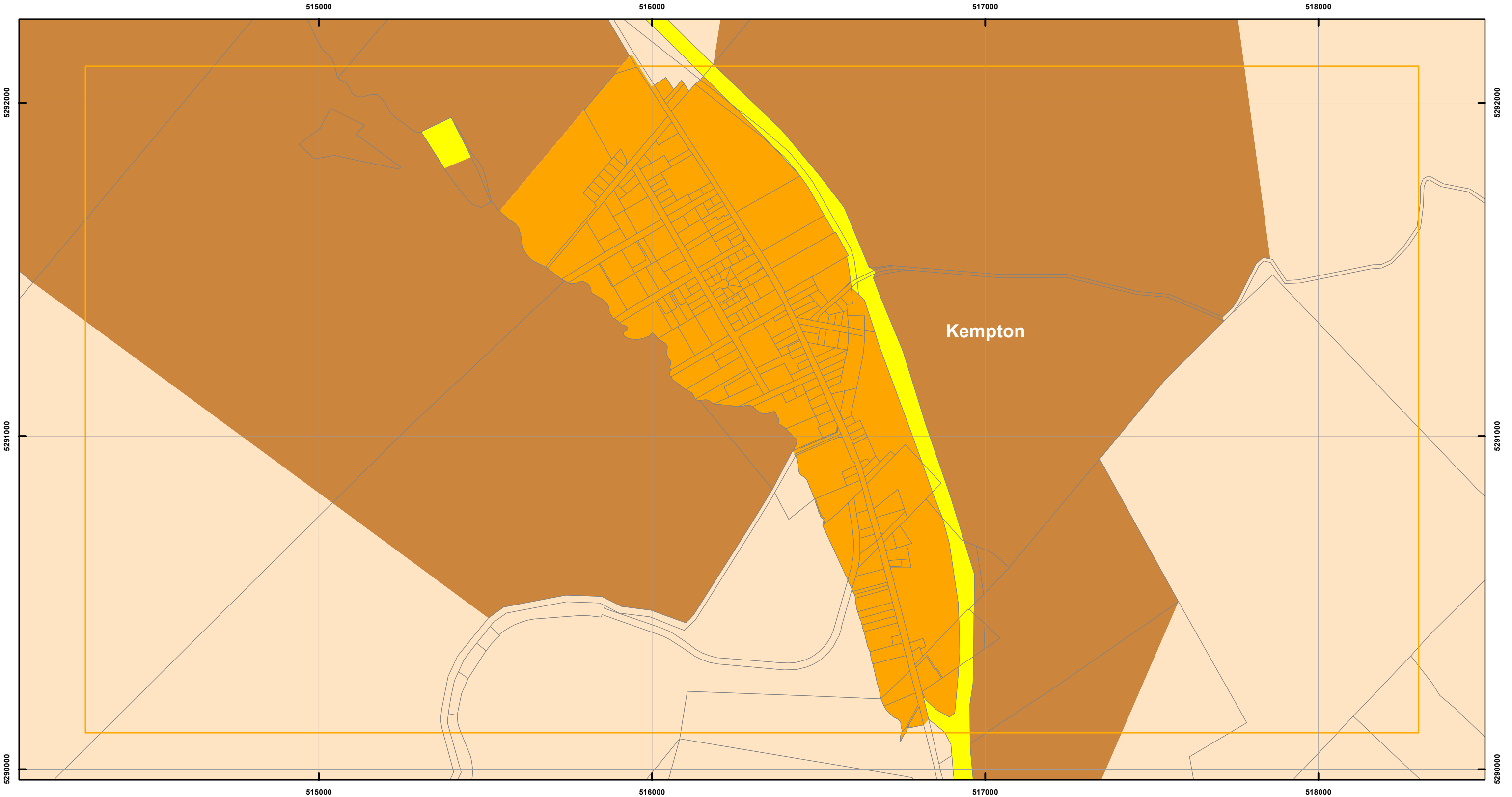
Zoning data from Southern Midlands Council
As amended at 19/11/2020
Topographic data from the LIST © State of Tasmania

Print Date: 20/06/2022

LOCATION MAP



SOUTHERN MIDLANDS INTERIM PLANNING SCHEME - 2015 - ZONING

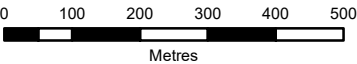


Zones

<div></div> General Residential	<div></div> Village	<div></div> Central Business	<div></div> Utilities
<div></div> Inner Residential	<div></div> Community Purpose	<div></div> Commercial	<div></div> Environmental Management
<div></div> Low Density Residential	<div></div> Recreation	<div></div> Light Industrial	<div></div> Major Tourism
<div></div> Rural Living	<div></div> Open Space	<div></div> General Industrial	<div></div> Port and Marine
<div></div> Environmental Living	<div></div> Local Business	<div></div> Rural Resource	<div></div> Particular Purpose
<div></div> Urban Mixed Use	<div></div> General Business	<div></div> Significant Agricultural	



Map 25 of 28



Coordinate System: GDA 94 MGA Zone 55

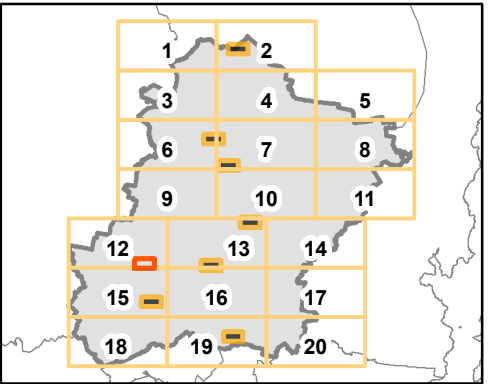
Date of cadastre: 14/06/2022

Zoning data from Southern Midlands Council
As amended at 19/11/2020

Topographic data from the LIST © State of Tasmania

Print Date: 20/06/2022

LOCATION MAP



SOUTHERN MIDLANDS INTERIM PLANNING SCHEME - 2015 - ZONING

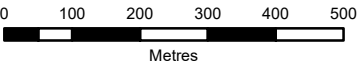


Zones

General Residential	Village	Central Business	Utilities
Inner Residential	Community Purpose	Commercial	Environmental Management
Low Density Residential	Recreation	Light Industrial	Major Tourism
Rural Living	Open Space	General Industrial	Port and Marine
Environmental Living	Local Business	Rural Resource	Particular Purpose
Urban Mixed Use	General Business	Significant Agricultural	



Map 26 of 28



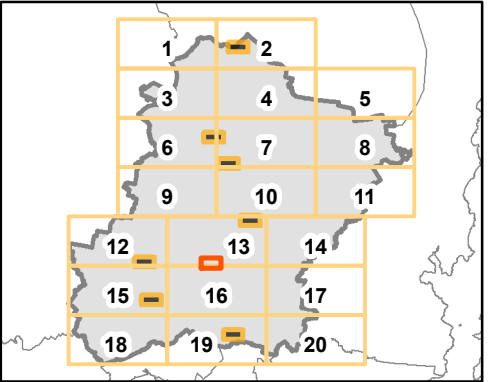
Coordinate System: GDA 94 MGA Zone 55

Date of cadastre: 14/06/2022

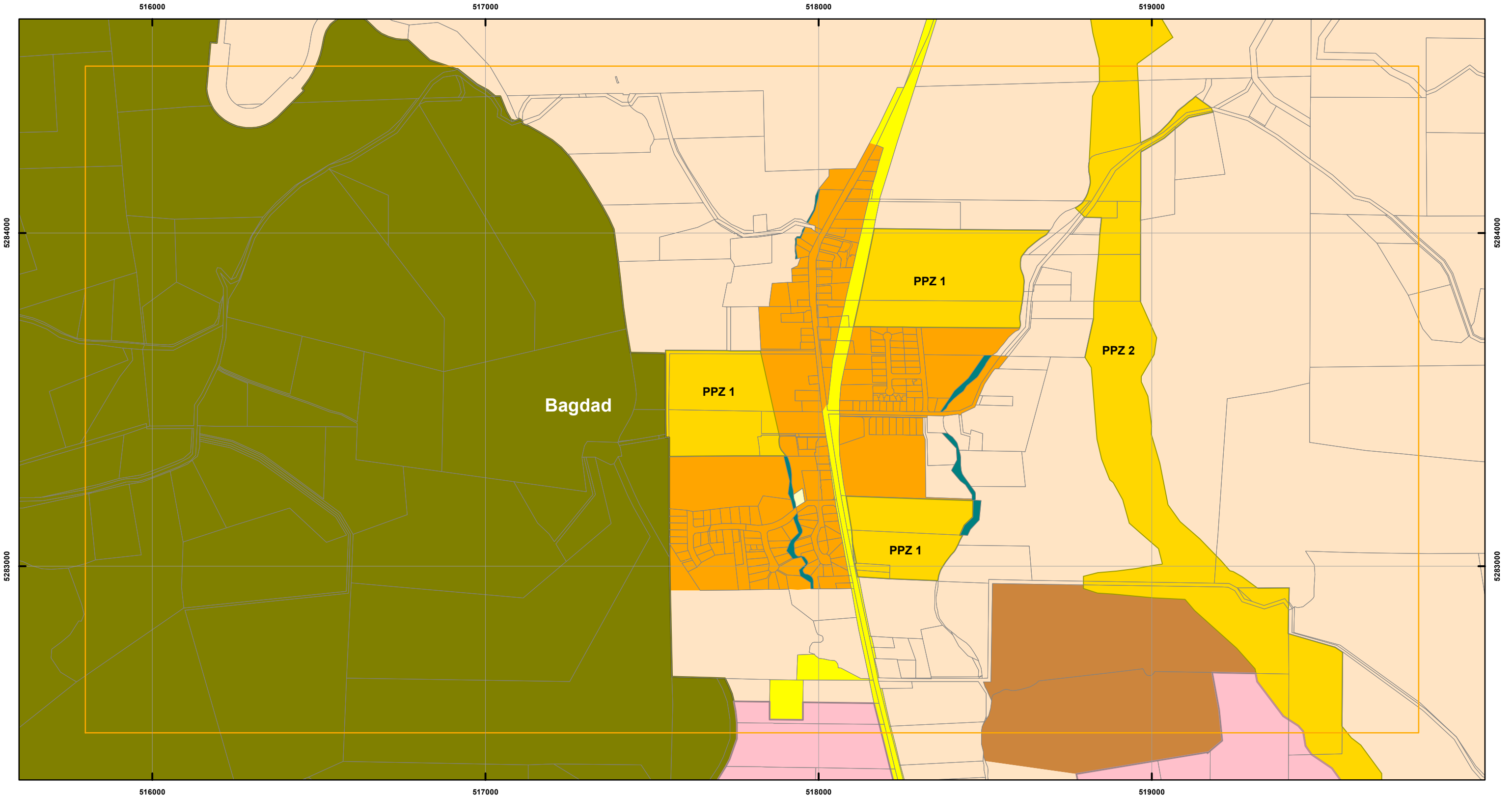
Zoning data from Southern Midlands Council
As amended at 19/11/2020
Topographic data from the LIST © State of Tasmania

Print Date: 20/06/2022

LOCATION MAP



SOUTHERN MIDLANDS INTERIM PLANNING SCHEME - 2015 - ZONING

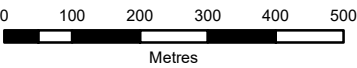


Zones

<div></div> General Residential	<div></div> Village	<div></div> Central Business	<div></div> Utilities
<div></div> Inner Residential	<div></div> Community Purpose	<div></div> Commercial	<div></div> Environmental Management
<div></div> Low Density Residential	<div></div> Recreation	<div></div> Light Industrial	<div></div> Major Tourism
<div></div> Rural Living	<div></div> Open Space	<div></div> General Industrial	<div></div> Port and Marine
<div></div> Environmental Living	<div></div> Local Business	<div></div> Rural Resource	<div></div> Particular Purpose
<div></div> Urban Mixed Use	<div></div> General Business	<div></div> Significant Agricultural	



Map 27 of 28



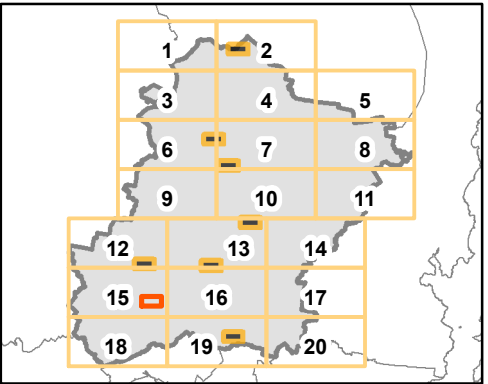
Coordinate System: GDA 94 MGA Zone 55

Date of cadastre: 14/06/2022

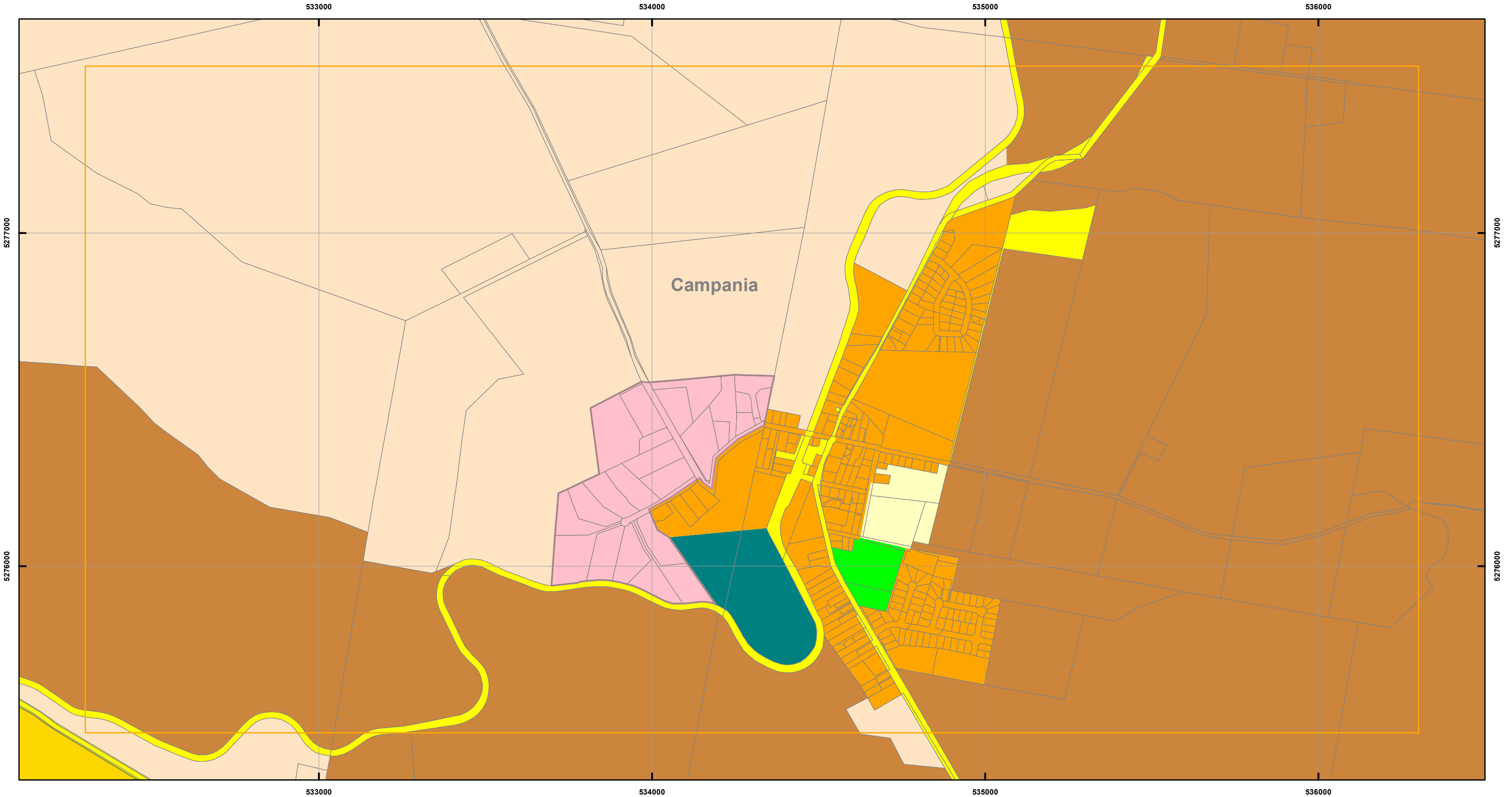
Zoning data from Southern Midlands Council
As amended at 19/11/2020
Topographic data from the LIST © State of Tasmania

Print Date: 20/06/2022

LOCATION MAP



SOUTHERN MIDLANDS INTERIM PLANNING SCHEME - 2015 - ZONING

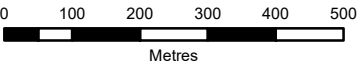


Zones

<div></div> General Residential	<div></div> Village	<div></div> Central Business	<div></div> Utilities
<div></div> Inner Residential	<div></div> Community Purpose	<div></div> Commercial	<div></div> Environmental Management
<div></div> Low Density Residential	<div></div> Recreation	<div></div> Light Industrial	<div></div> Major Tourism
<div></div> Rural Living	<div></div> Open Space	<div></div> General Industrial	<div></div> Port and Marine
<div></div> Environmental Living	<div></div> Local Business	<div></div> Rural Resource	<div></div> Particular Purpose
<div></div> Urban Mixed Use	<div></div> General Business	<div></div> Significant Agricultural	



Map 28 of 28



Coordinate System: GDA 94 MGA Zone 55

Date of cadastre: 14/06/2022

Zoning data from Southern Midlands Council
As amended at 19/11/2020
Topographic data from the LIST © State of Tasmania

Print Date: 20/06/2022

LOCATION MAP

