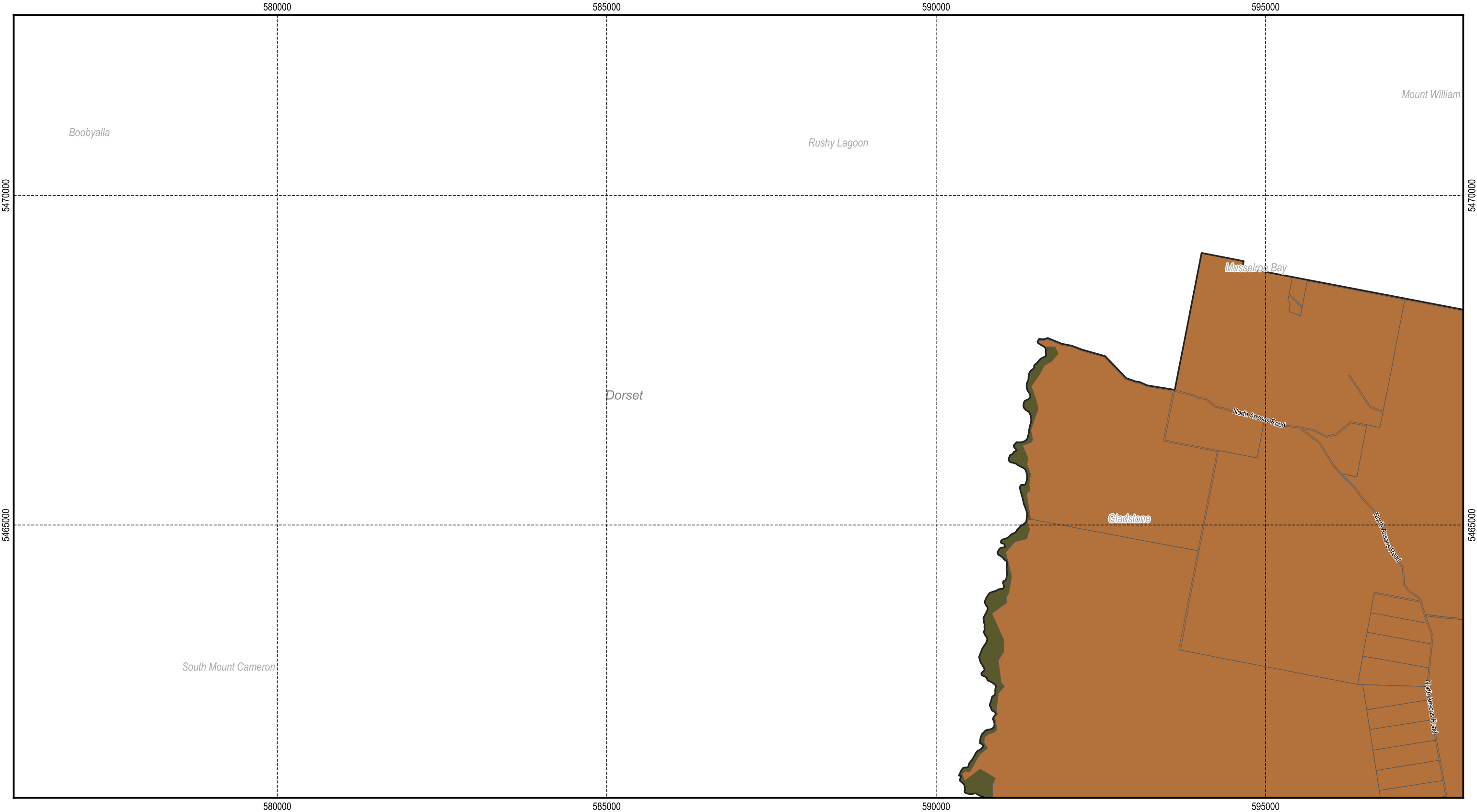


Tasmanian Planning Scheme - Zones: Break O'Day Local Provisions Schedule



General Residential

Inner Residential

Low Density Residential

Rural Living

Village

Urban Mixed Use

Local Business

General Business

Central Business

Commercial

Light Industrial

General Industrial

Rural

Agriculture

Landscape Conservation

Environmental Management

Major Tourism

Port and Marine

Utilities

Community Purpose

Recreation

Open Space

Future Urban

Particular Purpose

Zone Boundaries

Cadastral parcels

N

500

1,000

1,500

2,000

2,500 m

Map 1 of 44

Scale: 1:55,000 when printed at A3

Coordinate system: GDA94 MGA Zone 55

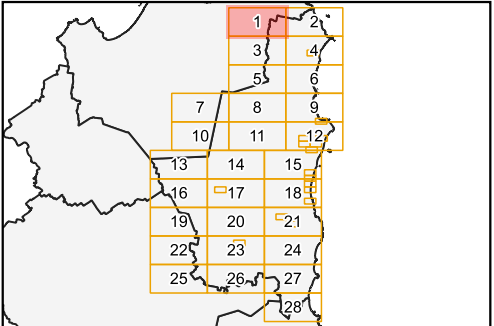
Planning data from Break O'Day Council

Base topographic data from the LIST © State of Tasmania

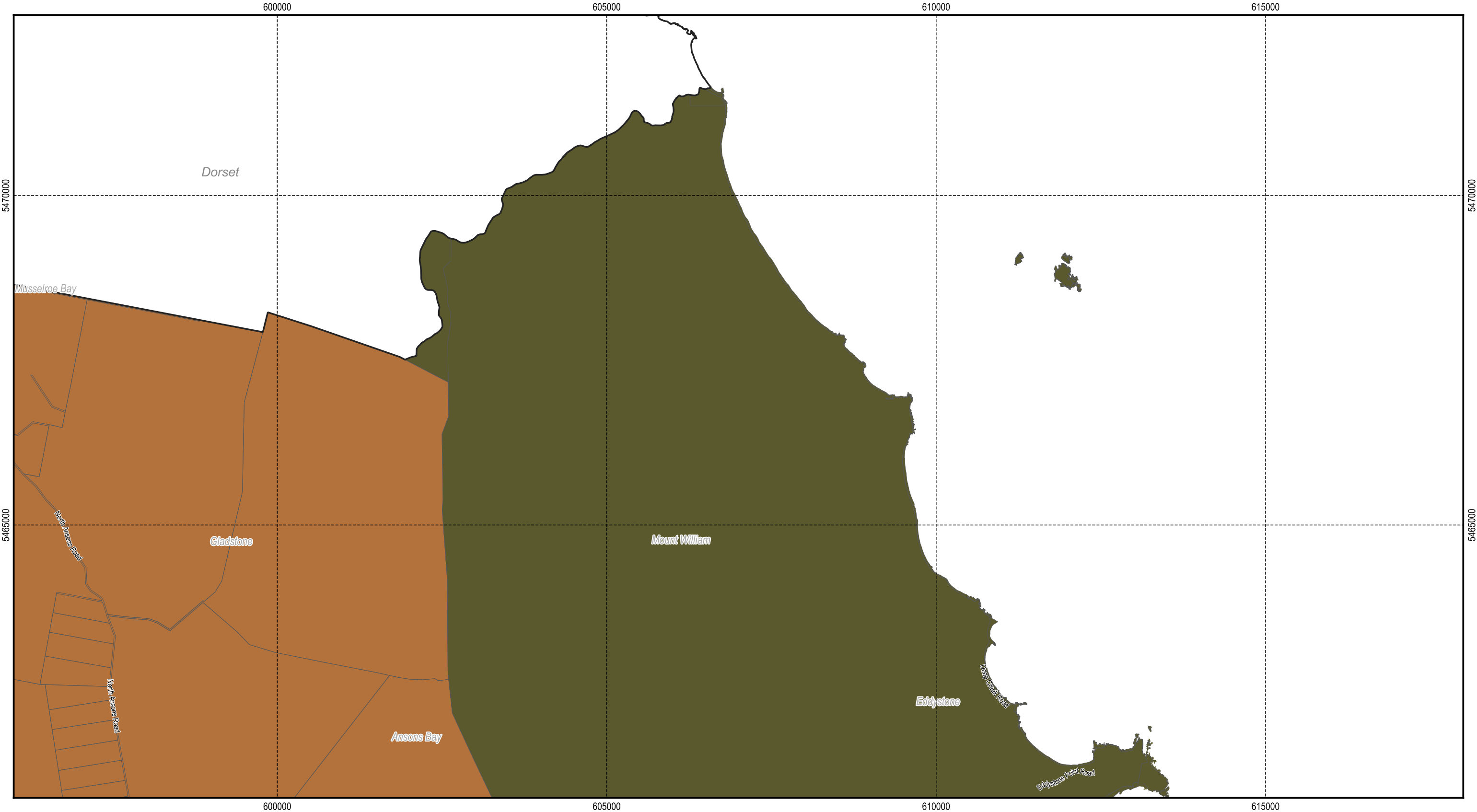
Print Date: 15/09/2021 Cadastre Date: 30/07/2021

Break O'Day

Council



Tasmanian Planning Scheme - Zones: Break O'Day Local Provisions Schedule



Legend

 General Residential	 General Business	 Landscape Conservation	 Open Space
 Inner Residential	 Central Business	 Environmental Management	 Future Urban
 Low Density Residential	 Commercial	 Major Tourism	 Particular Purpose
 Rural Living	 Light Industrial	 Port and Marine	 Zone Boundaries
 Village	 General Industrial	 Utilities	 Cadastral parcels
 Urban Mixed Use	 Rural	 Community Purpose	
 Local Business	 Agriculture	 Recreation	

N

5001,0001,5002,0002,500

Map 2 of 44

Scale: 1:55,000 when printed at A3

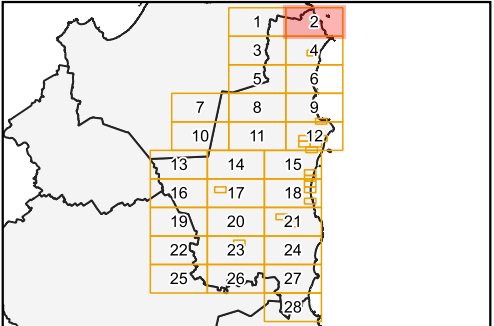
Coordinate system: GDA94 MGA Zone 55

Planning data from Break O'Day Council

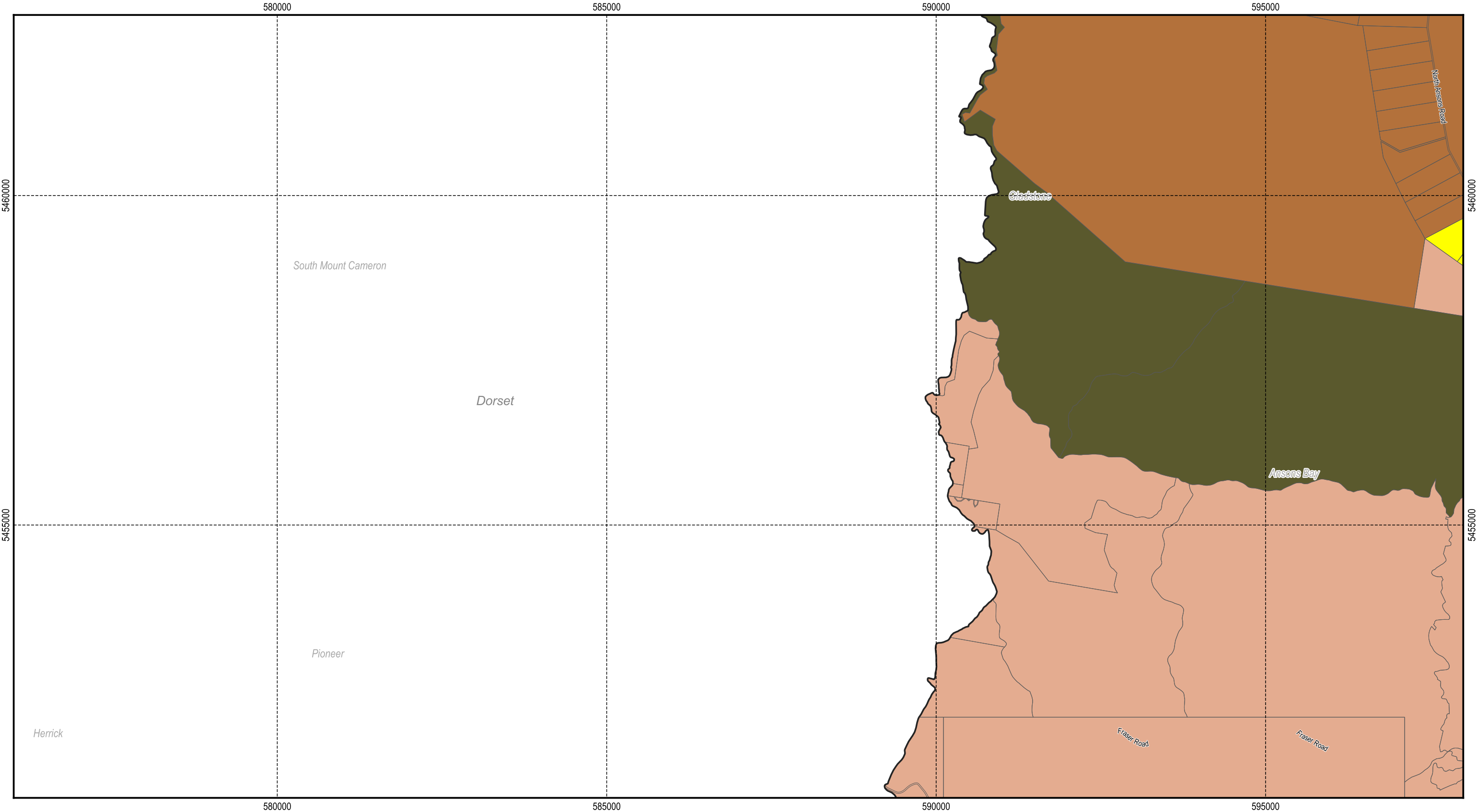
Base topographic data from the LIST © State of Tasmania

Print Date: 15/09/2021 Cadastre Date: 30/07/2021

Break O'Day



Tasmanian Planning Scheme - Zones: Break O'Day Local Provisions Schedule



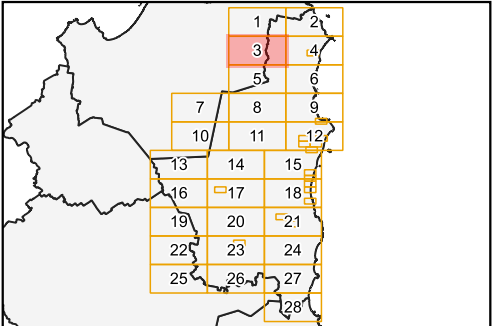
Legend

General Residential	General Business	Landscape Conservation	Open Space
Inner Residential	Central Business	Environmental Management	Future Urban
Low Density Residential	Commercial	Major Tourism	Particular Purpose
Rural Living	Light Industrial	Port and Marine	Zone Boundaries
Village	General Industrial	Utilities	Cadastral parcels
Urban Mixed Use	Rural	Community Purpose	
Local Business	Agriculture	Recreation	

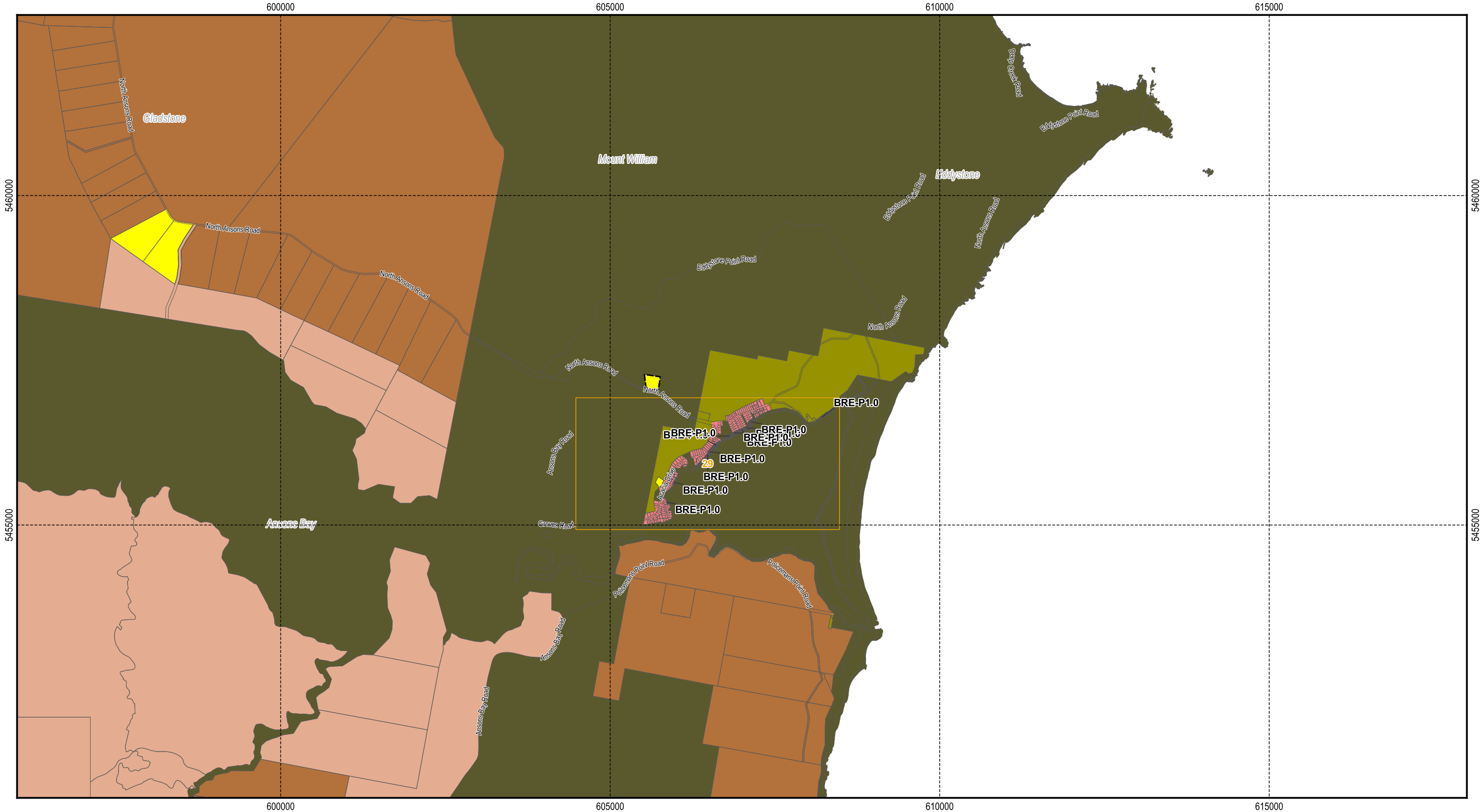
N

Map 3 of 44

Scale: 1:55,000 when printed at A3
Coordinate system: GDA94 MGA Zone 55
Planning data from Break O'Day Council
Base topographic data from the LIST © State of Tasmania
Print Date: 15/09/2021 Cadastre Date: 30/07/2021



Tasmanian Planning Scheme - Zones: Break O'Day Local Provisions Schedule



Legend

General Residential	General Business	Landscape Conservation	Open Space
Inner Residential	Central Business	Environmental Management	Future Urban
Low Density Residential	Commercial	Major Tourism	Particular Purpose
Rural Living	Light Industrial	Port and Marine	Zone Boundaries
Village	General Industrial	Utilities	Cadastral parcels
Urban Mixed Use	Rural	Community Purpose	
Local Business	Agriculture	Recreation	

Map 4 of 44

500 1,000 1,500 2,000 2,500 m

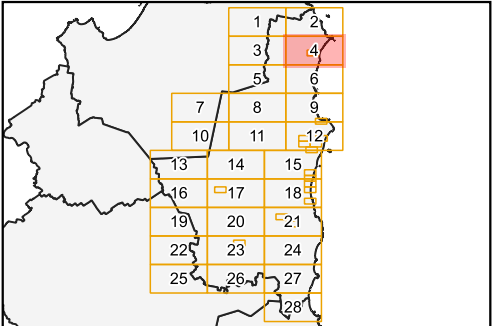
Scale: 1:55,000 when printed at A3

Coordinate system: GDA94 MGA Zone 55

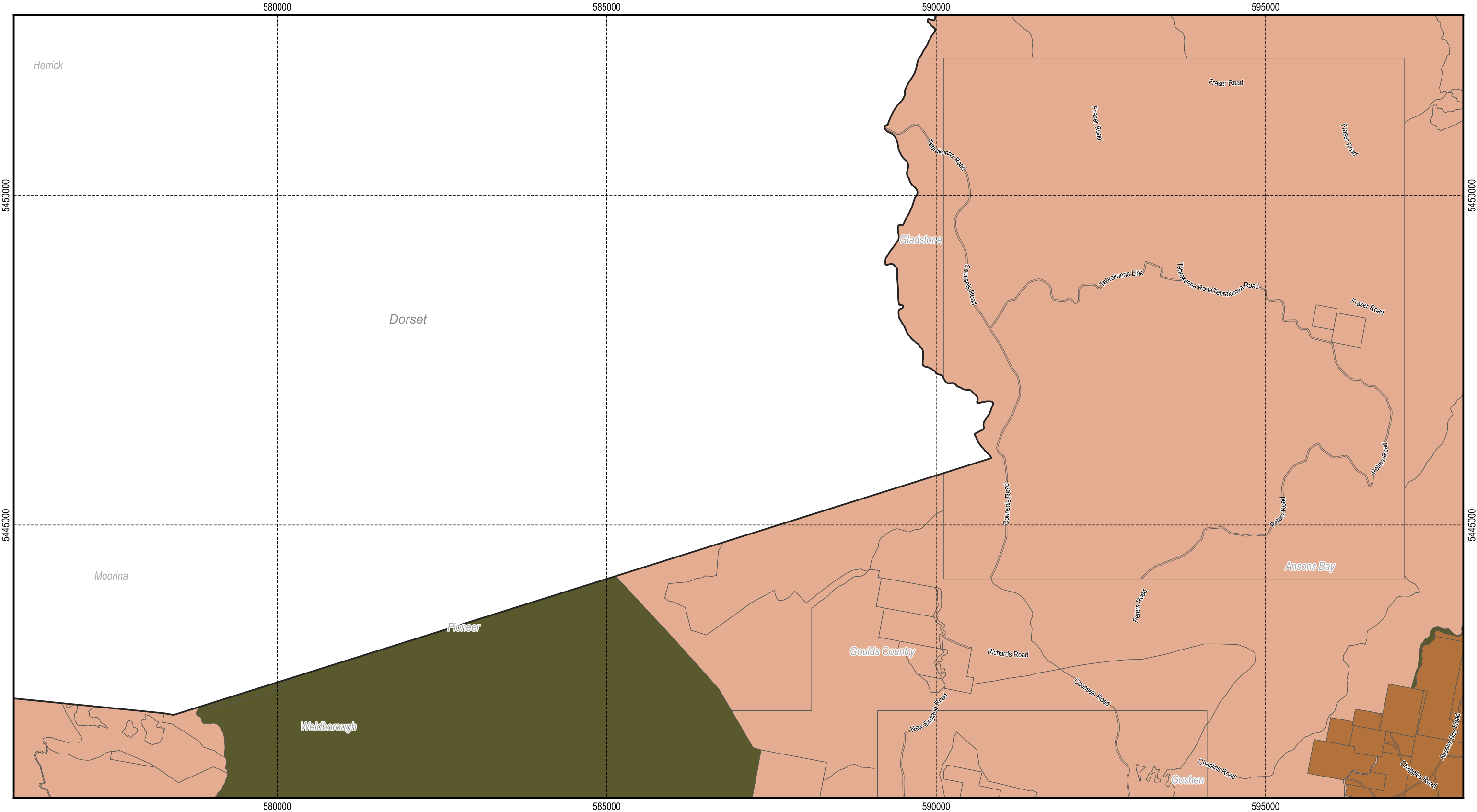
Planning data from Break O'Day Council

Base topographic data from the LIST © State of Tasmania

Print Date: 15/09/2021 Cadastre Date: 30/07/2021



Tasmanian Planning Scheme - Zones: Break O'Day Local Provisions Schedule



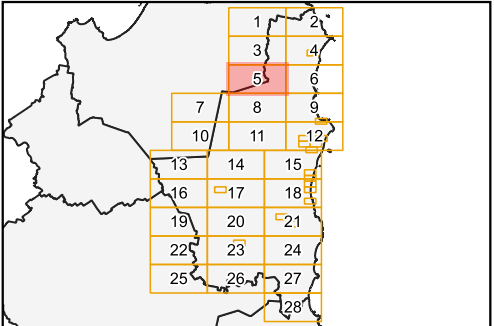
Legend

General Residential	General Business	Landscape Conservation	Open Space
Inner Residential	Central Business	Environmental Management	Future Urban
Low Density Residential	Commercial	Major Tourism	Particular Purpose
Rural Living	Light Industrial	Port and Marine	Zone Boundaries
Village	General Industrial	Utilities	Cadastral parcels
Urban Mixed Use	Rural	Community Purpose	
Local Business	Agriculture	Recreation	

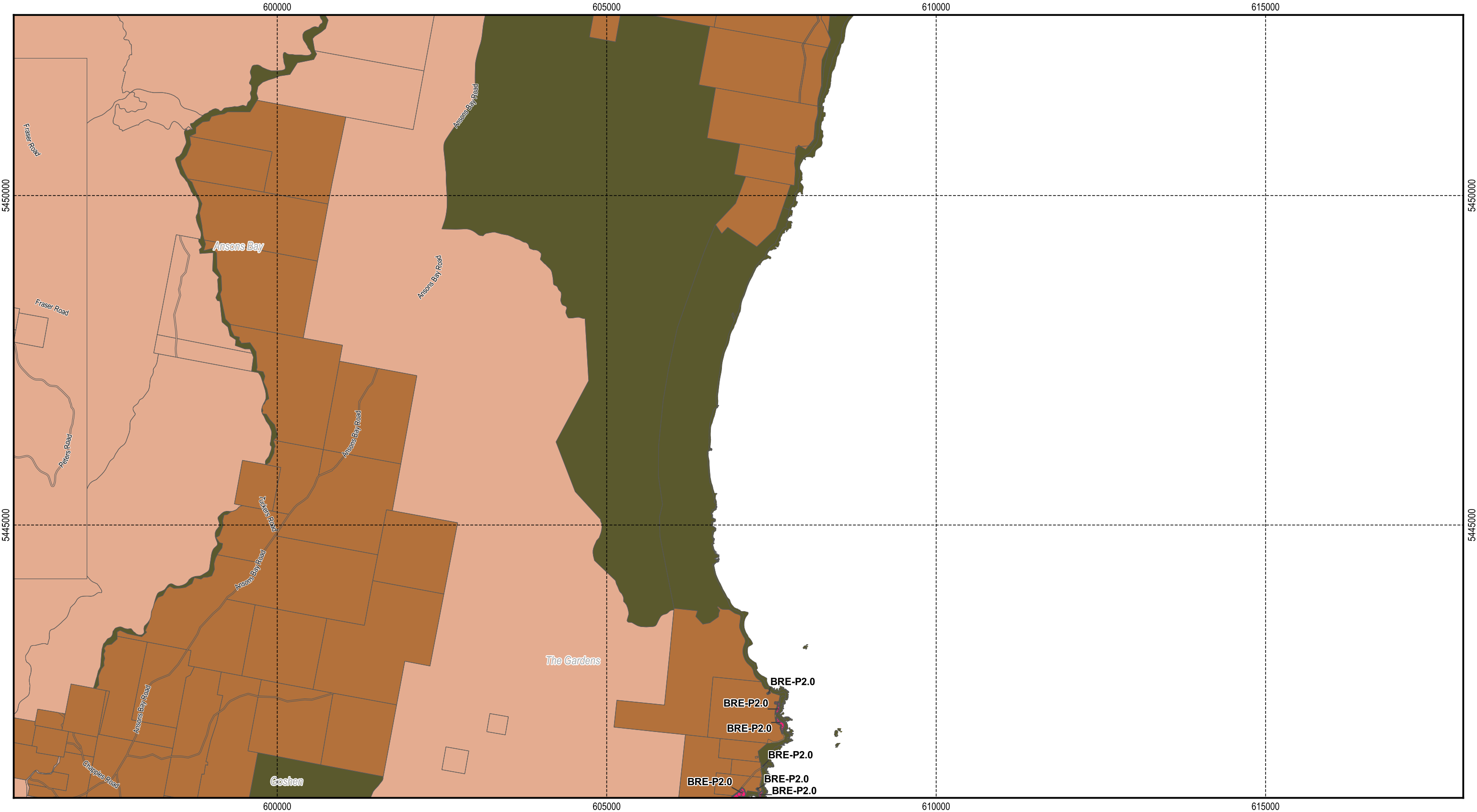
Map 5 of 44

500 1,000 1,500 2,000 2,500 m

Scale: 1:55,000 when printed at A3
Coordinate system: GDA94 MGA Zone 55
Planning data from Break O'Day Council
Base topographic data from the LIST © State of Tasmania
Print Date: 15/09/2021 Cadastre Date: 30/07/2021



Tasmanian Planning Scheme - Zones: Break O'Day Local Provisions Schedule



General Residential

Inner Residential

Low Density Residential

Rural Living

Village

Urban Mixed Use

Local Business

General Business

Central Business

Commercial

Light Industrial

General Industrial

Rural

Agriculture

Landscape Conservation

Environmental Management

Major Tourism

Port and Marine

Utilities

Community Purpose

Recreation

Open Space

Future Urban

Particular Purpose

Zone Boundaries

Cadastral parcels

N

500

1,000

1,500

2,000

2,500 m

Break O'Day

Map 6 of 44

Scale: 1:55,000 when printed at A3

Coordinate system: GDA94 MGA Zone 55

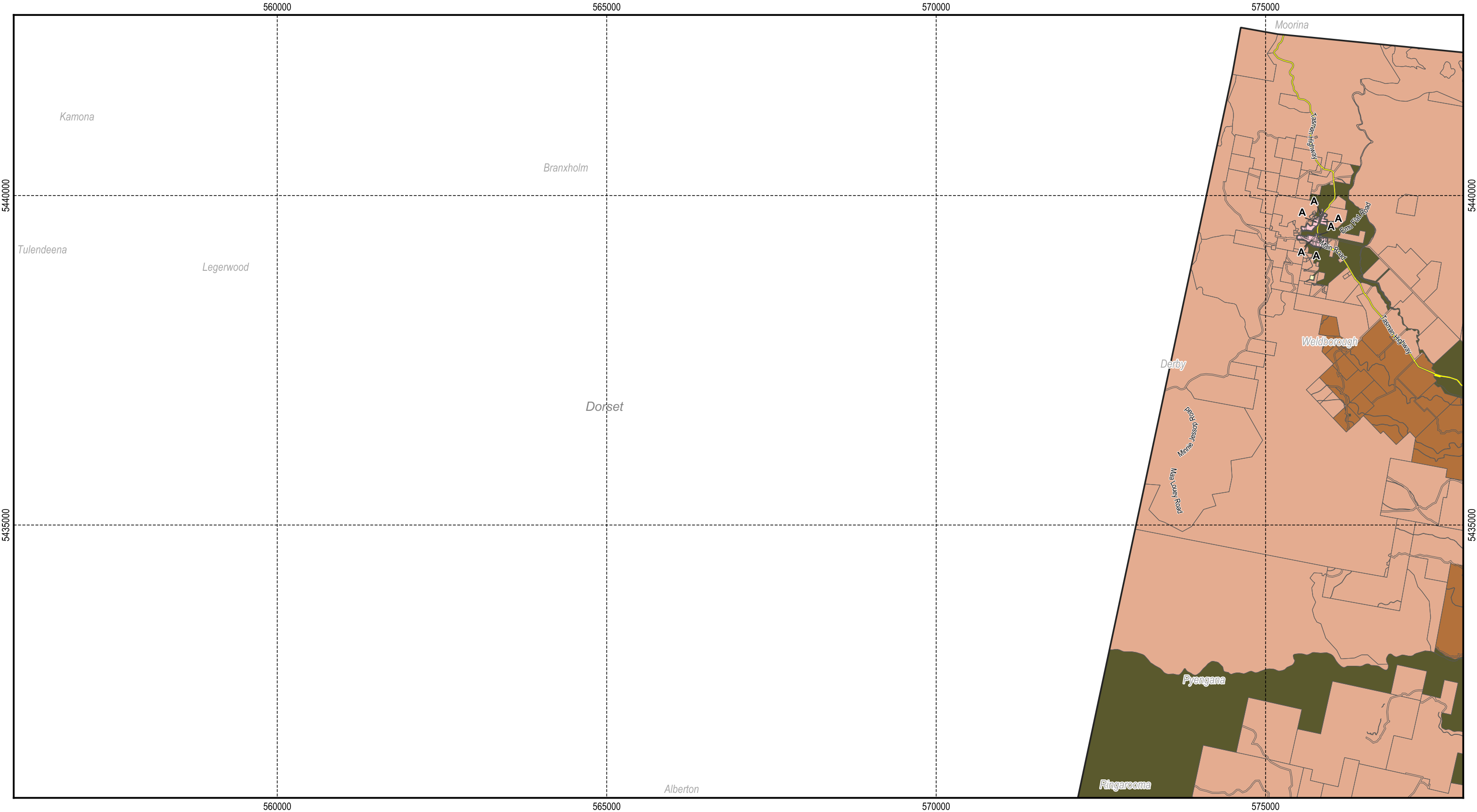
Planning data from Break O'Day Council

Base topographic data from the LIST © State of Tasmania

Print Date: 15/09/2021 Cadastre Date: 30/07/2021

The inset map shows the outline of the state of Tasmania. A grid of 28 numbered boxes is overlaid on the eastern coast. The box containing the main map area is highlighted with a red border and the number 6.

Tasmanian Planning Scheme - Zones: Break O'Day Local Provisions Schedule



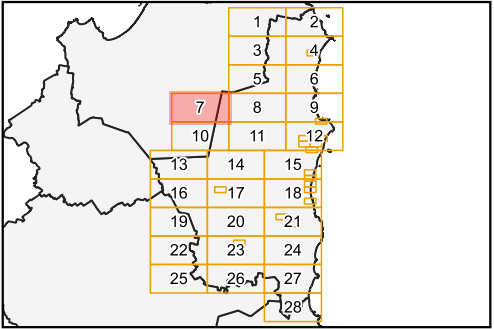
Legend

General Residential	General Business	Landscape Conservation	Open Space
Inner Residential	Central Business	Environmental Management	Future Urban
Low Density Residential	Commercial	Major Tourism	Particular Purpose
Rural Living	Light Industrial	Port and Marine	Zone Boundaries
Village	General Industrial	Utilities	Cadastral parcels
Urban Mixed Use	Rural	Community Purpose	
Local Business	Agriculture	Recreation	

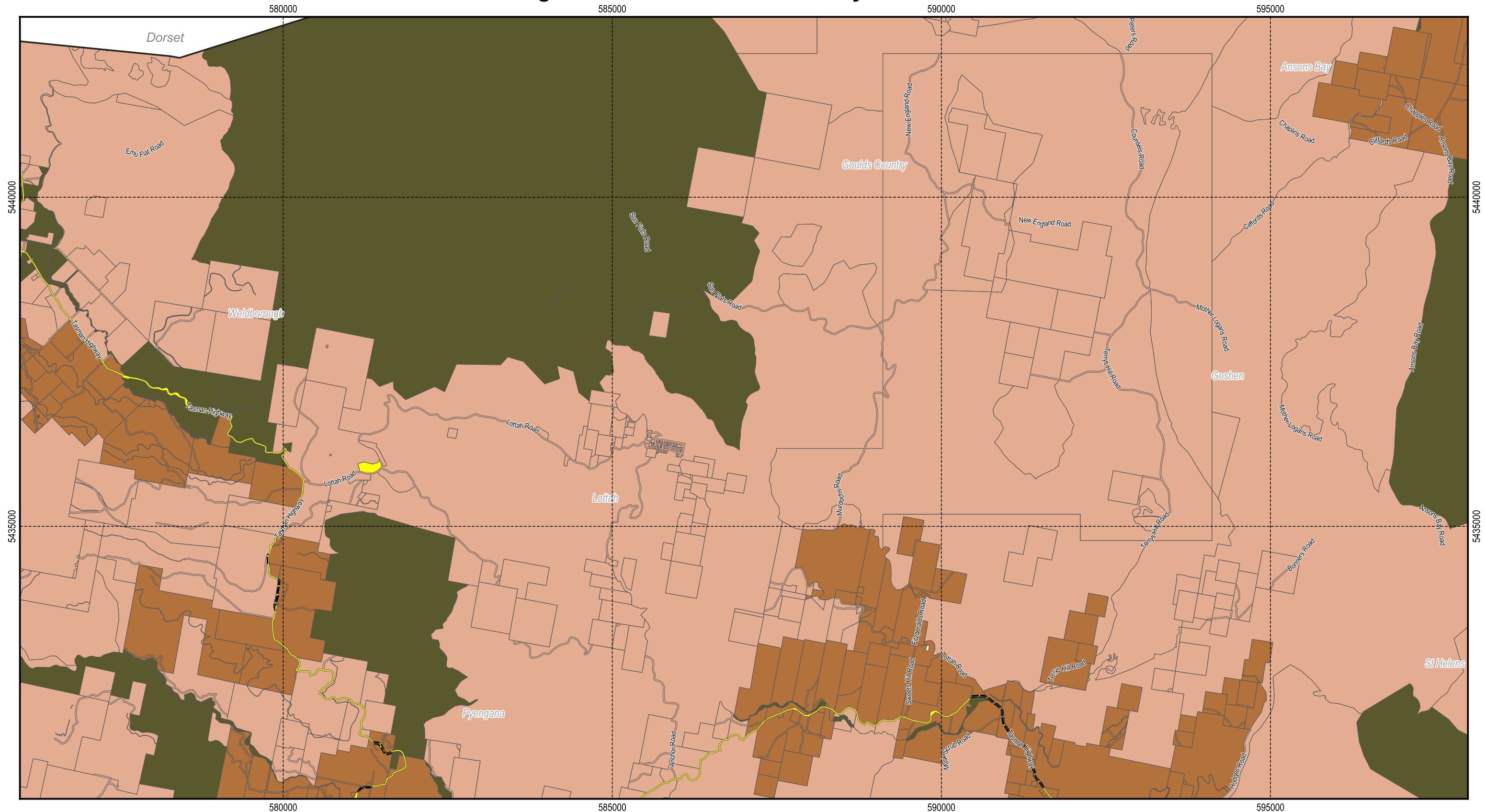
Map 7 of 44

500 1,000 1,500 2,000 2,500 m



























Scale: 1:55,000 when printed at A3
Coordinate system: GDA94 MGA Zone 55
Planning data from Break O'Day Council
Base topographic data from the LIST © State of Tasmania
Print Date: 15/09/2021 Cadastre Date: 30/07/2021



Tasmanian Planning Scheme - Zones: Break O'Day Local Provisions Schedule



Legend

- | | | | | | | | |
|---|-------------------------|---|--------------------|---|--------------------------|---|--------------------|
|  | General Residential |  | General Business |  | Landscape Conservation |  | Open Space |
|  | Inner Residential |  | Central Business |  | Environmental Management |  | Future Urban |
|  | Low Density Residential |  | Commercial |  | Major Tourism |  | Particular Purpose |
|  | Rural Living |  | Light Industrial |  | Port and Marine |  | Zone Boundaries |
|  | Village |  | General Industrial |  | Utilities |  | Cadastral parcels |
|  | Urban Mixed Use |  | Rural |  | Community Purpose | | |
|  | Local Business |  | Agriculture |  | Recreation | | |



Map 8 of 44

500 1,000 1,500 2,000 2,500 m

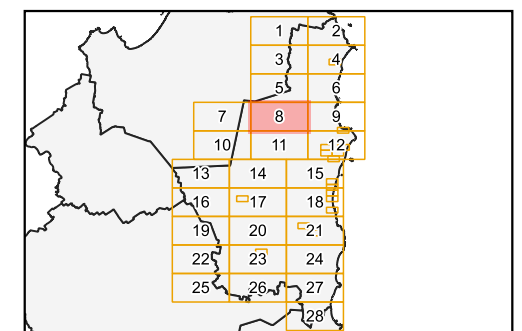
Scale: 1:55,000 when printed at A3

Coordinate system: GDA94 MGA Zone 55

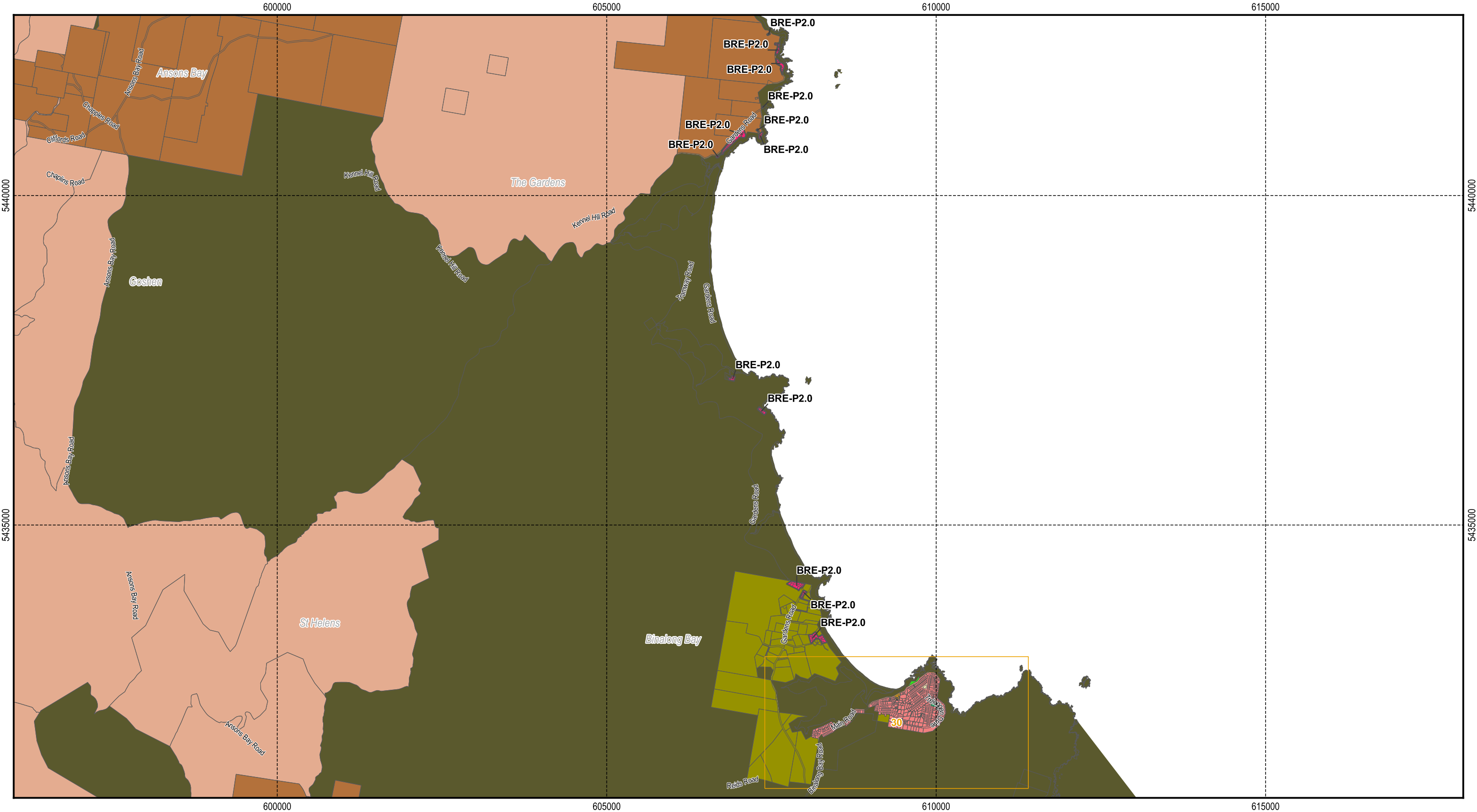
Planning data from Break O'Day Council

Base topographic data from the LIST © State of Tasmania

Print Date: 15/09/2021 Cadastre Date: 30/07/2021



Tasmanian Planning Scheme - Zones: Break O'Day Local Provisions Schedule



General Residential

Inner Residential

Low Density Residential

Rural Living

Village

Urban Mixed Use

Local Business

General Business

Central Business

Commercial

Light Industrial

General Industrial

Rural

Agriculture

Landscape Conservation

Environmental Management

Major Tourism

Port and Marine

Utilities

Community Purpose

Recreation

Open Space

Future Urban

Particular Purpose

Zone Boundaries

Cadastral parcels

N

500 1,000 1,500 2,000 2,500 m

Map 9 of 44

Scale: 1:55,000 when printed at A3

Coordinate system: GDA94 MGA Zone 55

Planning data from Break O'Day Council

Base topographic data from the LIST © State of Tasmania

Print Date: 15/09/2021 Cadastre Date: 30/07/2021

Break O'Day

1

2

3

4

5

6

7

8

9

10

11

12

13

14

15

16

17

18

19

20

21

22

23

24

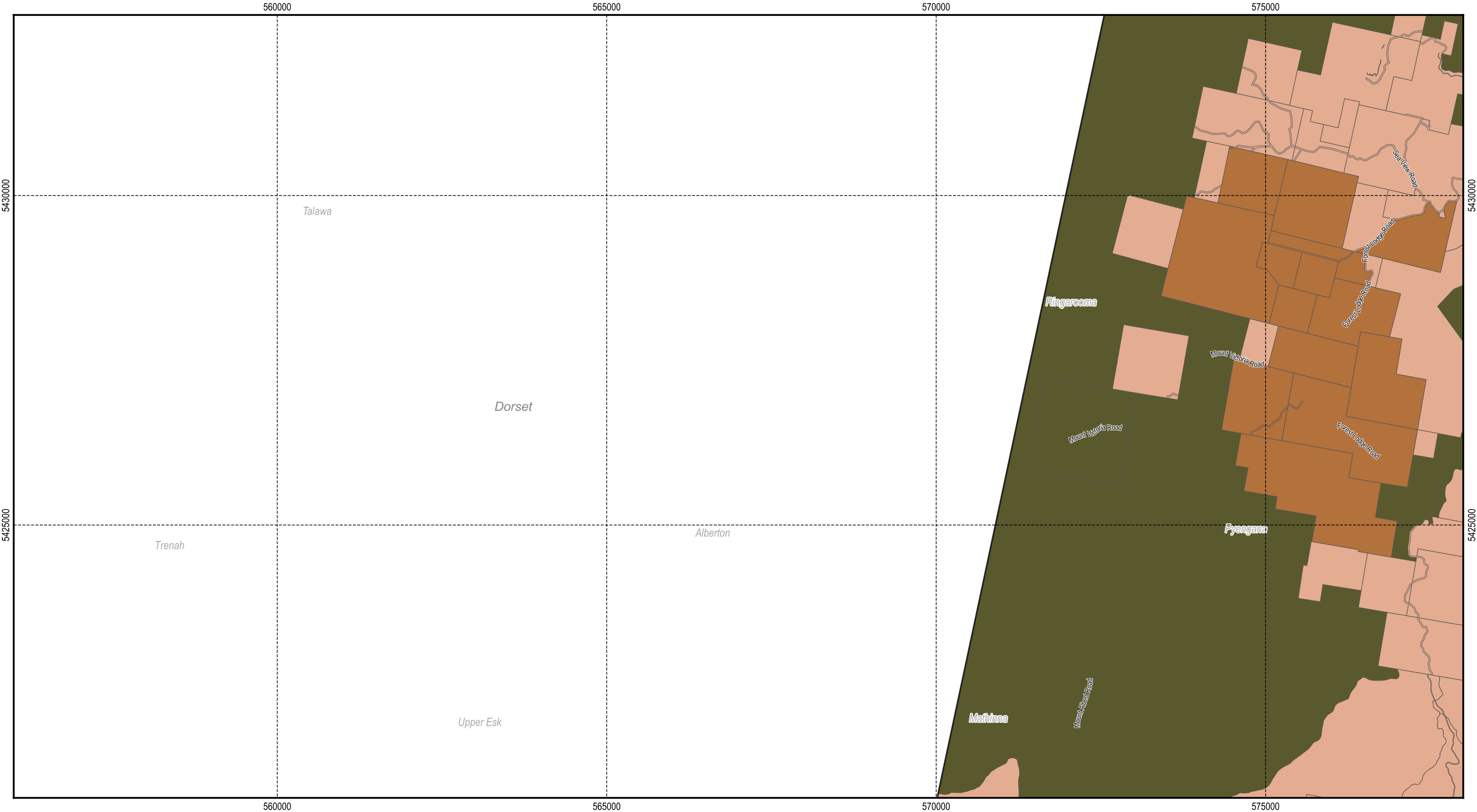
25

26

27

28

Tasmanian Planning Scheme - Zones: Break O'Day Local Provisions Schedule



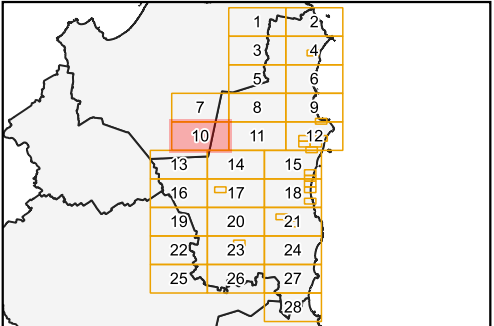
Legend

General Residential	General Business	Landscape Conservation	Open Space
Inner Residential	Central Business	Environmental Management	Future Urban
Low Density Residential	Commercial	Major Tourism	Particular Purpose
Rural Living	Light Industrial	Port and Marine	Zone Boundaries
Village	General Industrial	Utilities	Cadastral parcels
Urban Mixed Use	Rural	Community Purpose	
Local Business	Agriculture	Recreation	

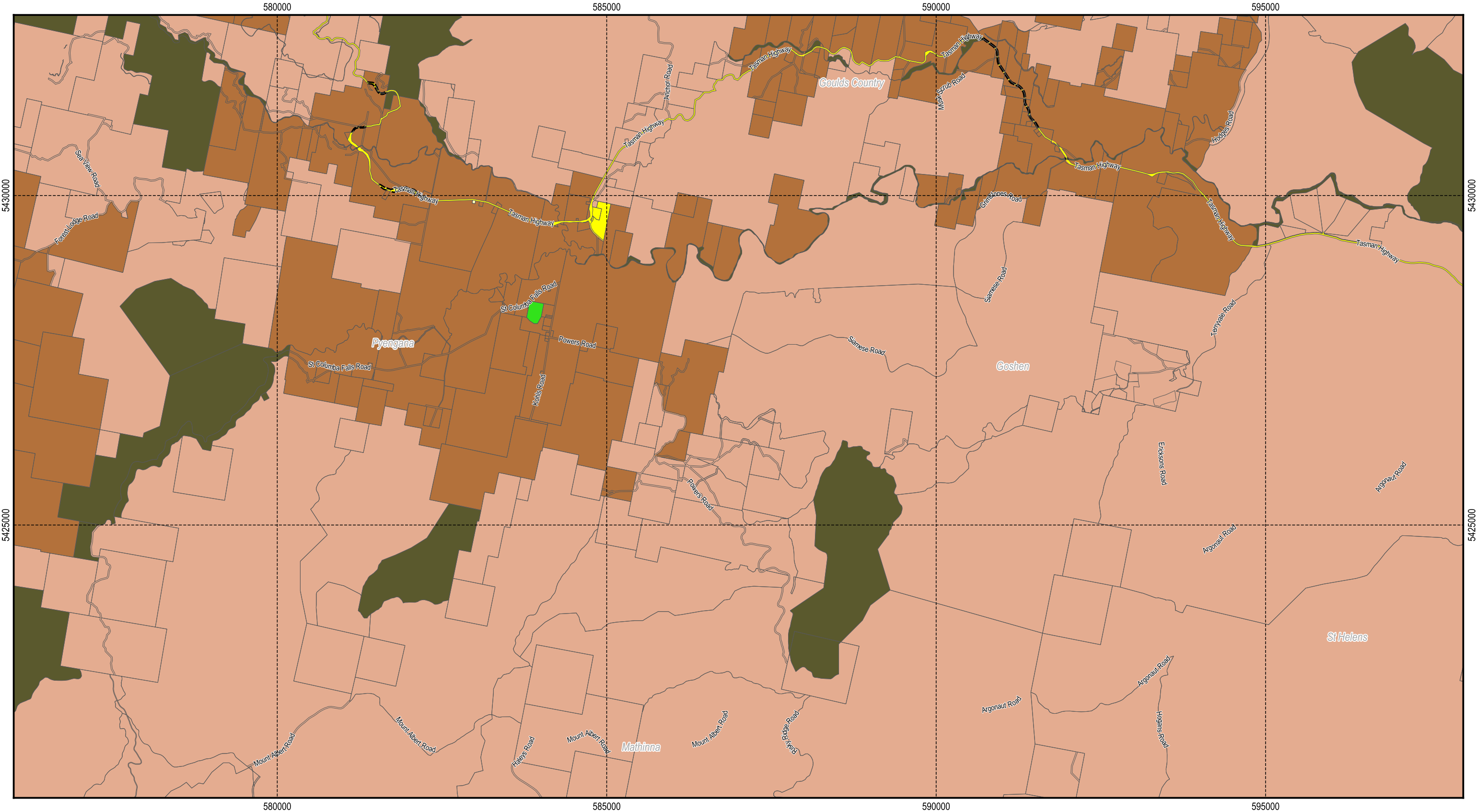
Map 10 of 44

500 1,000 1,500 2,000 2,500 m

Scale: 1:55,000 when printed at A3
Coordinate system: GDA94 MGA Zone 55
Planning data from Break O'Day Council
Base topographic data from the LIST © State of Tasmania
Print Date: 15/09/2021 Cadastre Date: 30/07/2021



Tasmanian Planning Scheme - Zones: Break O'Day Local Provisions Schedule



General Residential

Inner Residential

Low Density Residential

Rural Living

Village

Urban Mixed Use

Local Business

General Business

Central Business

Commercial

Light Industrial

General Industrial

Rural

Agriculture

Landscape Conservation

Environmental Management

Major Tourism

Port and Marine

Utilities

Community Purpose

Recreation

Open Space

Future Urban

Particular Purpose

Zone Boundaries

Cadastral parcels

N

500 1,000 1,500 2,000 2,500 m

Map 11 of 44

Scale: 1:55,000 when printed at A3

Coordinate system: GDA94 MGA Zone 55

Planning data from Break O'Day Council

Base topographic data from the LIST © State of Tasmania

Print Date: 15/09/2021 Cadastre Date: 30/07/2021

Break O'Day

LOCAL GOVERNMENT

1

2

3

4

5

6

7

8

9

10

11

12

13

14

15

16

17

18

19

20

21

22

23

24

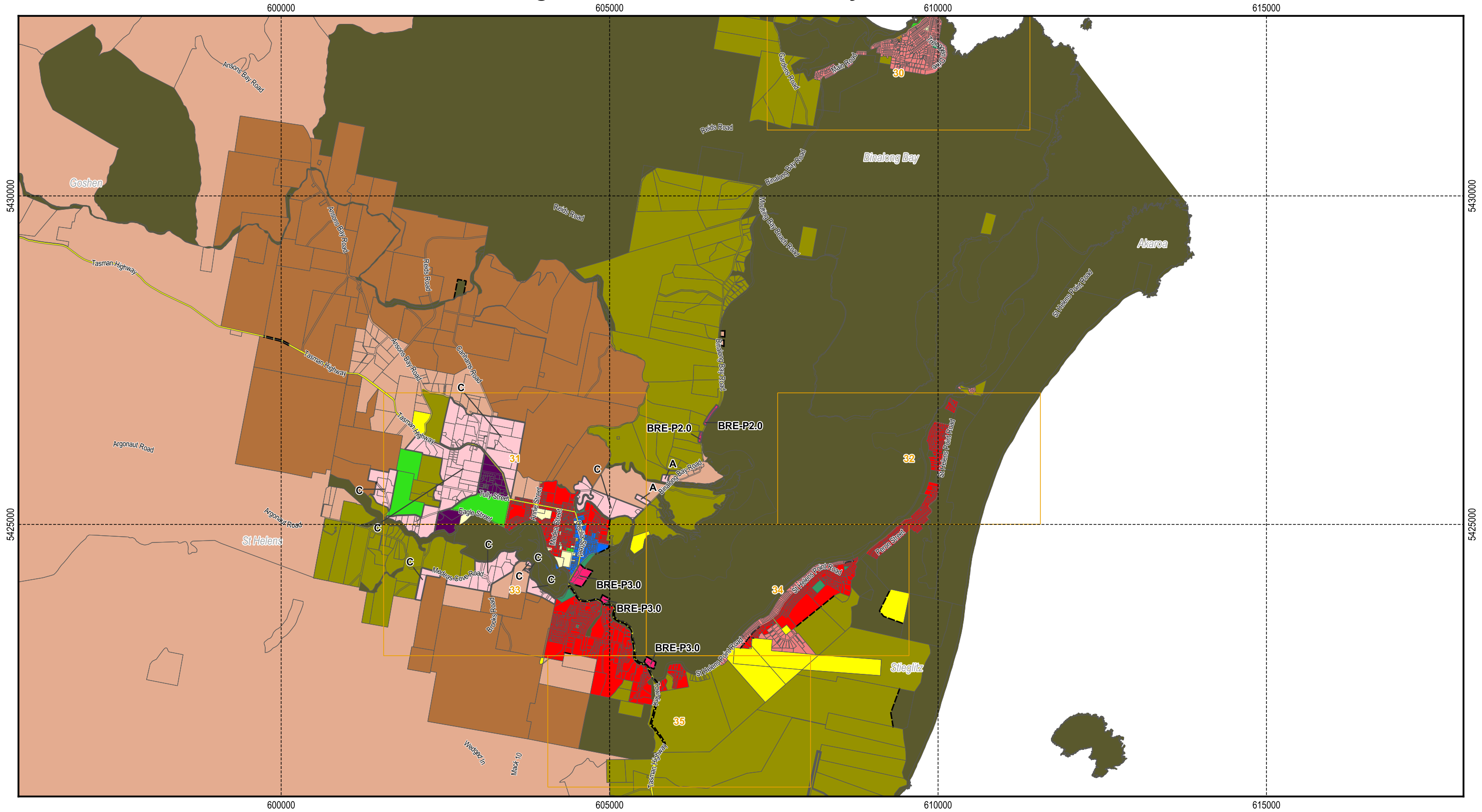
25

26



























27

28

Tasmanian Planning Scheme - Zones: Break O'Day Local Provisions Schedule



Legend

- | | | | | | | | |
|---|-------------------------|---|--------------------|---|--------------------------|---|--------------------|
|  | General Residential |  | General Business |  | Landscape Conservation |  | Open Space |
|  | Inner Residential |  | Central Business |  | Environmental Management |  | Future Urban |
|  | Low Density Residential |  | Commercial |  | Major Tourism |  | Particular Purpose |
|  | Rural Living |  | Light Industrial |  | Port and Marine |  | Zone Boundaries |
|  | Village |  | General Industrial |  | Utilities |  | Cadastral parcels |
|  | Urban Mixed Use |  | Rural |  | Community Purpose | | |
|  | Local Business |  | Agriculture |  | Recreation | | |



Map 12 of 44

500 1,000 1,500 2,000 2,500 m

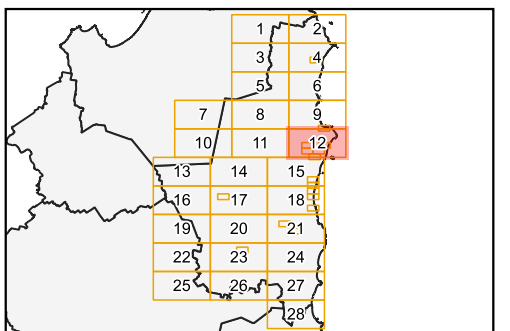
Scale: 1:55,000 when printed at A3

Coordinate system: GDA94 MGA Zone 55

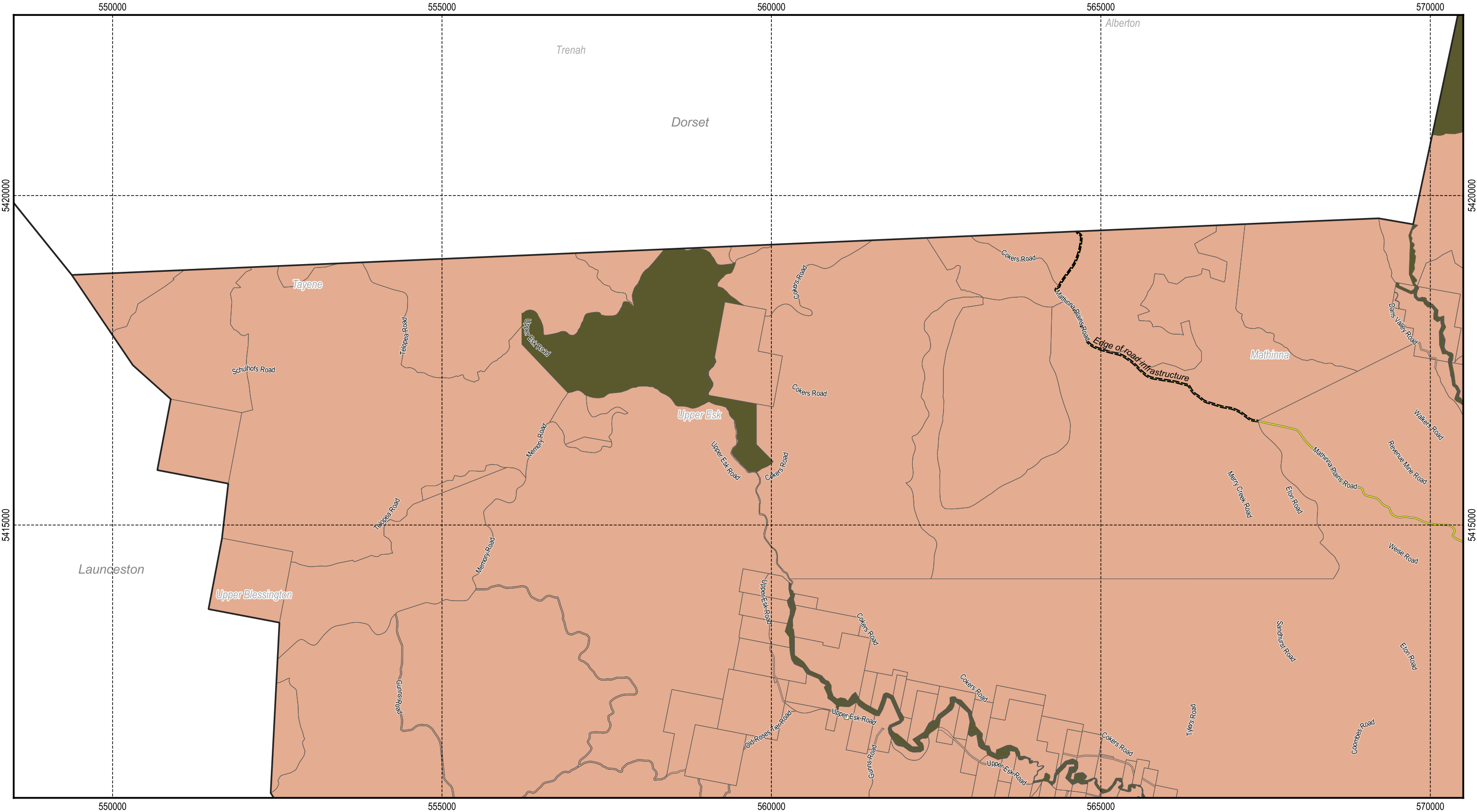
Planning data from Break O'Day Council

Base topographic data from the LIST © State of Tasmania

Print Date: 15/09/2021 Cadastre Date: 30/07/202



Tasmanian Planning Scheme - Zones: Break O'Day Local Provisions Schedule

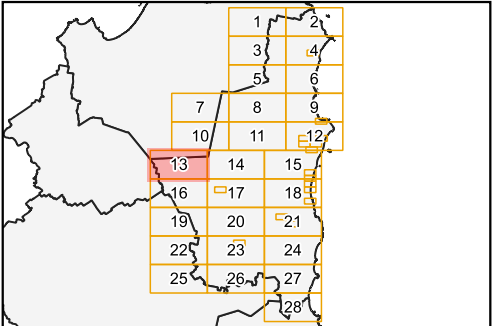


Legend

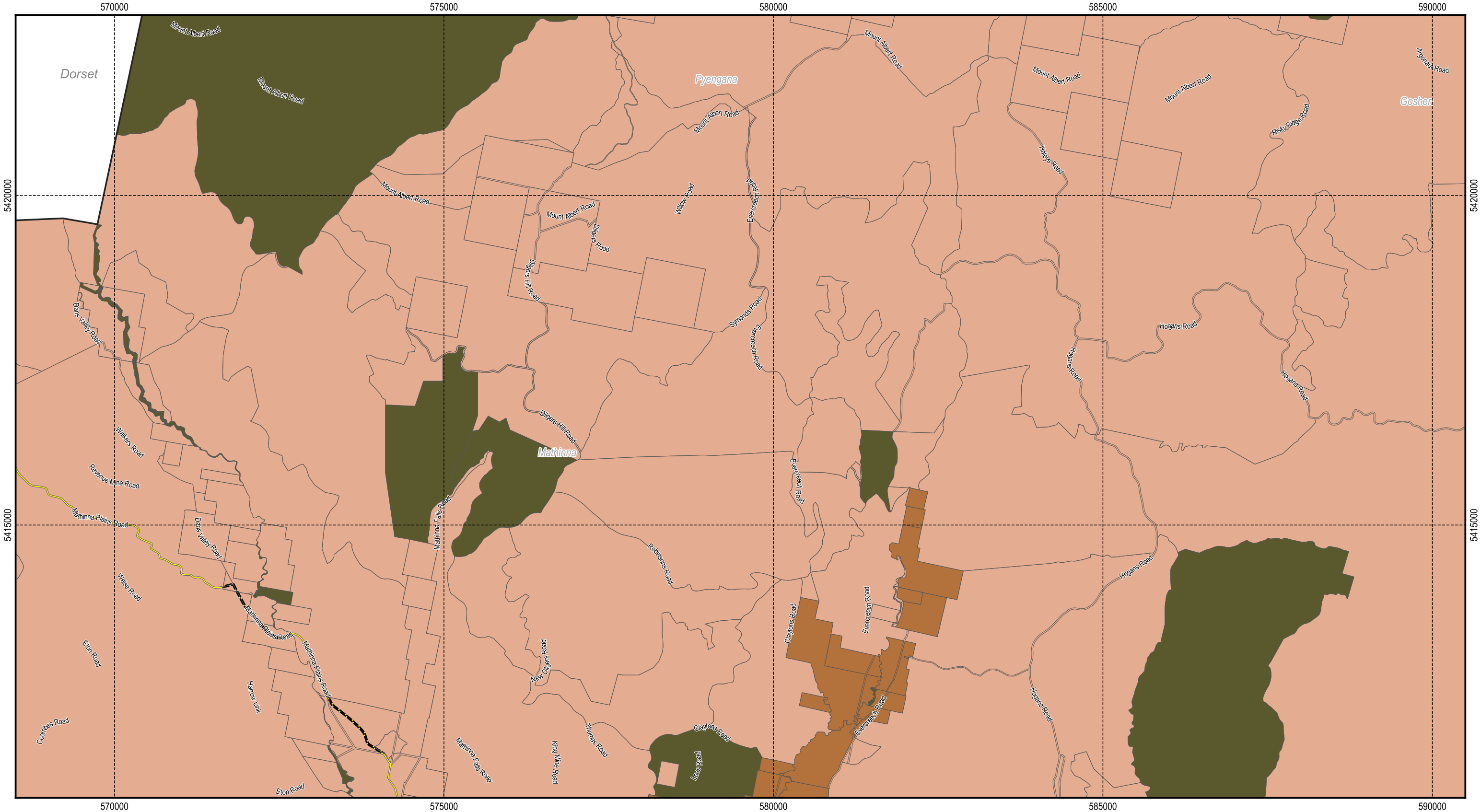
General Residential	General Business	Landscape Conservation	Open Space
Inner Residential	Central Business	Environmental Management	Future Urban
Low Density Residential	Commercial	Major Tourism	Particular Purpose
Rural Living	Light Industrial	Port and Marine	Zone Boundaries
Village	General Industrial	Utilities	Cadastral parcels
Urban Mixed Use	Rural	Community Purpose	
Local Business	Agriculture	Recreation	

Map 13 of 44

Scale: 1:55,000 when printed at A3
Coordinate system: GDA94 MGA Zone 55
Planning data from Break O'Day Council
Base topographic data from the LIST © State of Tasmania
Print Date: 15/09/2021 Cadastre Date: 30/07/2021



Tasmanian Planning Scheme - Zones: Break O'Day Local Provisions Schedule



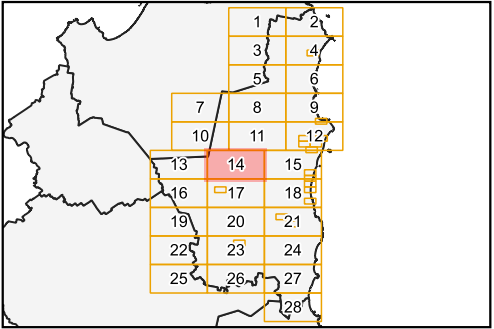
Legend

General Residential	General Business	Landscape Conservation	Open Space
Inner Residential	Central Business	Environmental Management	Future Urban
Low Density Residential	Commercial	Major Tourism	Particular Purpose
Rural Living	Light Industrial	Port and Marine	Zone Boundaries
Village	General Industrial	Utilities	Cadastral parcels
Urban Mixed Use	Rural	Community Purpose	
Local Business	Agriculture	Recreation	

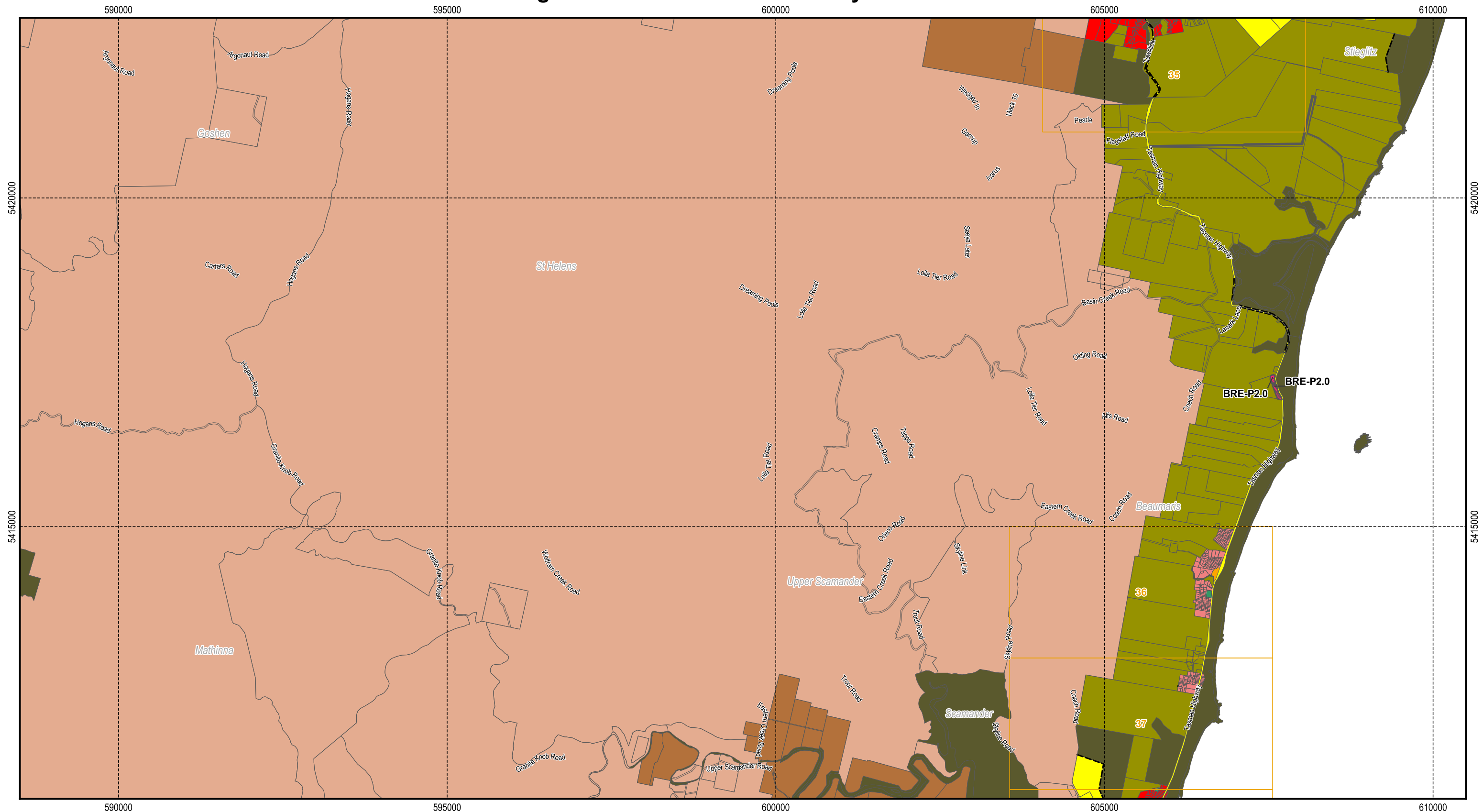
Map 14 of 44

500 1,000 1,500 2,000 2,500 m



























Scale: 1:55,000 when printed at A3
Coordinate system: GDA94 MGA Zone 55
Planning data from Break O'Day Council
Base topographic data from the LIST © State of Tasmania
Print Date: 15/09/2021 Cadastre Date: 30/07/2021



Tasmanian Planning Scheme - Zones: Break O'Day Local Provisions Schedule



Legend

- | | | | | | | | |
|---|-------------------------|---|--------------------|---|--------------------------|---|--------------------|
|  | General Residential |  | General Business |  | Landscape Conservation |  | Open Space |
|  | Inner Residential |  | Central Business |  | Environmental Management |  | Future Urban |
|  | Low Density Residential |  | Commercial |  | Major Tourism |  | Particular Purpose |
|  | Rural Living |  | Light Industrial |  | Port and Marine |  | Zone Boundaries |
|  | Village |  | General Industrial |  | Utilities |  | Cadastral parcels |
|  | Urban Mixed Use |  | Rural |  | Community Purpose | | |
|  | Local Business |  | Agriculture |  | Recreation | | |



Map 15 of 44

500 1,000 1,500 2,000 2,500 m

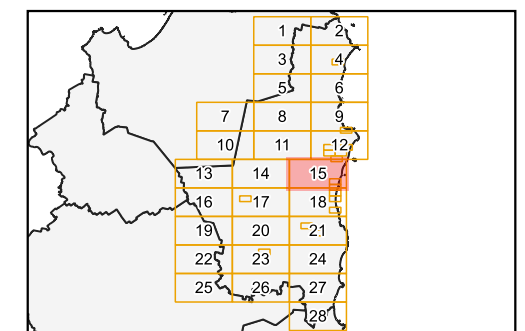
Scale: 1:55,000 when printed at A3

Coordinate system: GDA94 MGA Zone 55

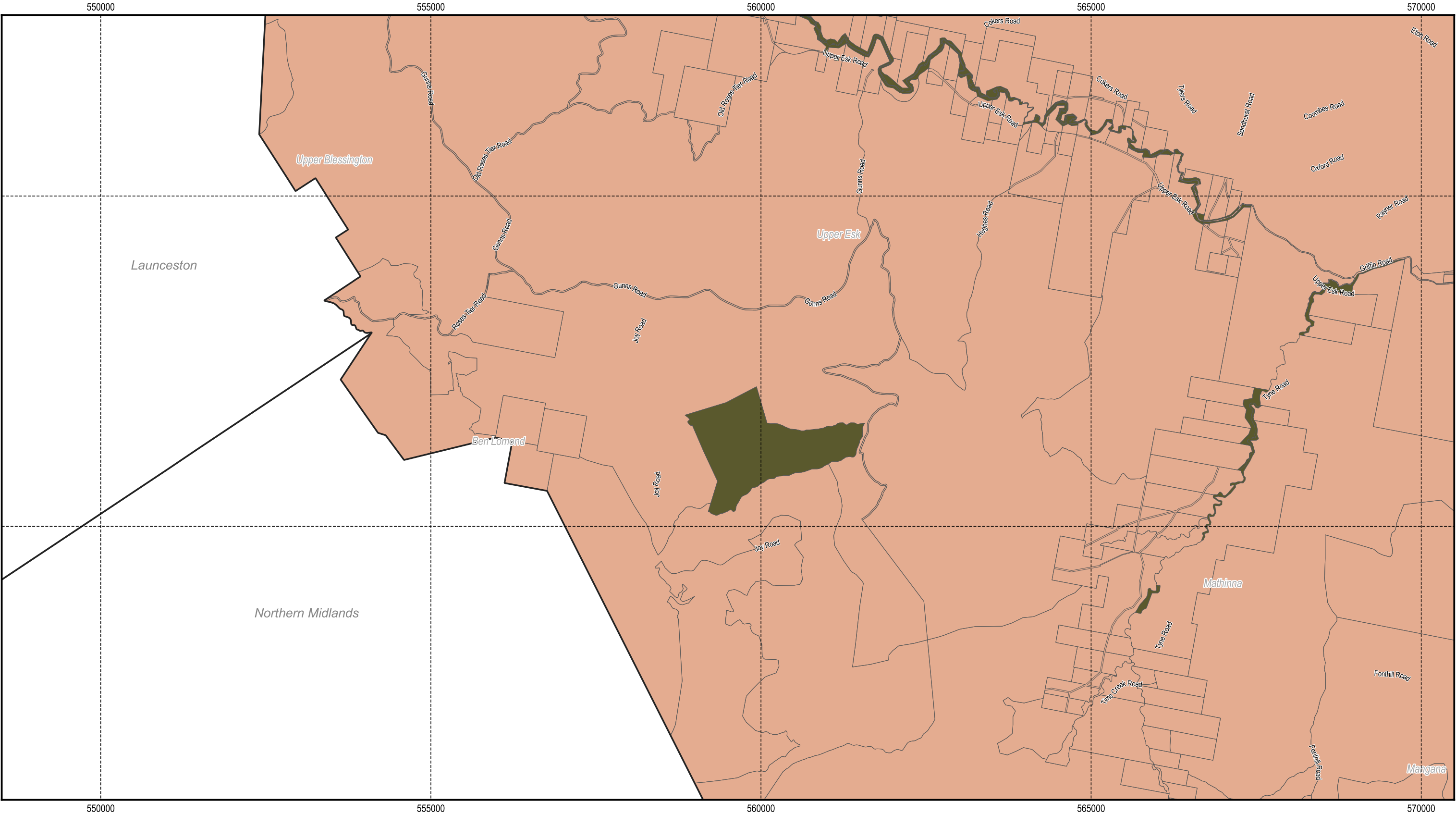
Planning data from Break O'Day Council

Base topographic data from the LIST © State of Tasmania

Print Date: 15/09/2021 Cadastre Date: 30/07/202



Tasmanian Planning Scheme - Zones: Break O'Day Local Provisions Schedule



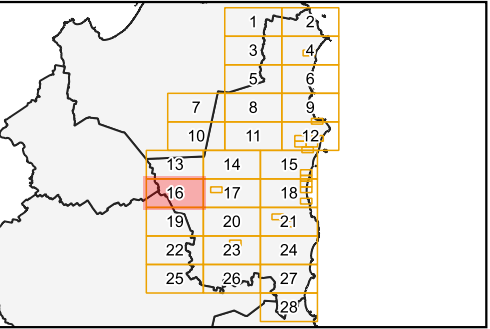
Legend

General Residential	General Business	Landscape Conservation	Open Space
Inner Residential	Central Business	Environmental Management	Future Urban
Low Density Residential	Commercial	Major Tourism	Particular Purpose
Rural Living	Light Industrial	Port and Marine	Zone Boundaries
Village	General Industrial	Utilities	Cadastral parcels
Urban Mixed Use	Rural	Community Purpose	
Local Business	Agriculture	Recreation	

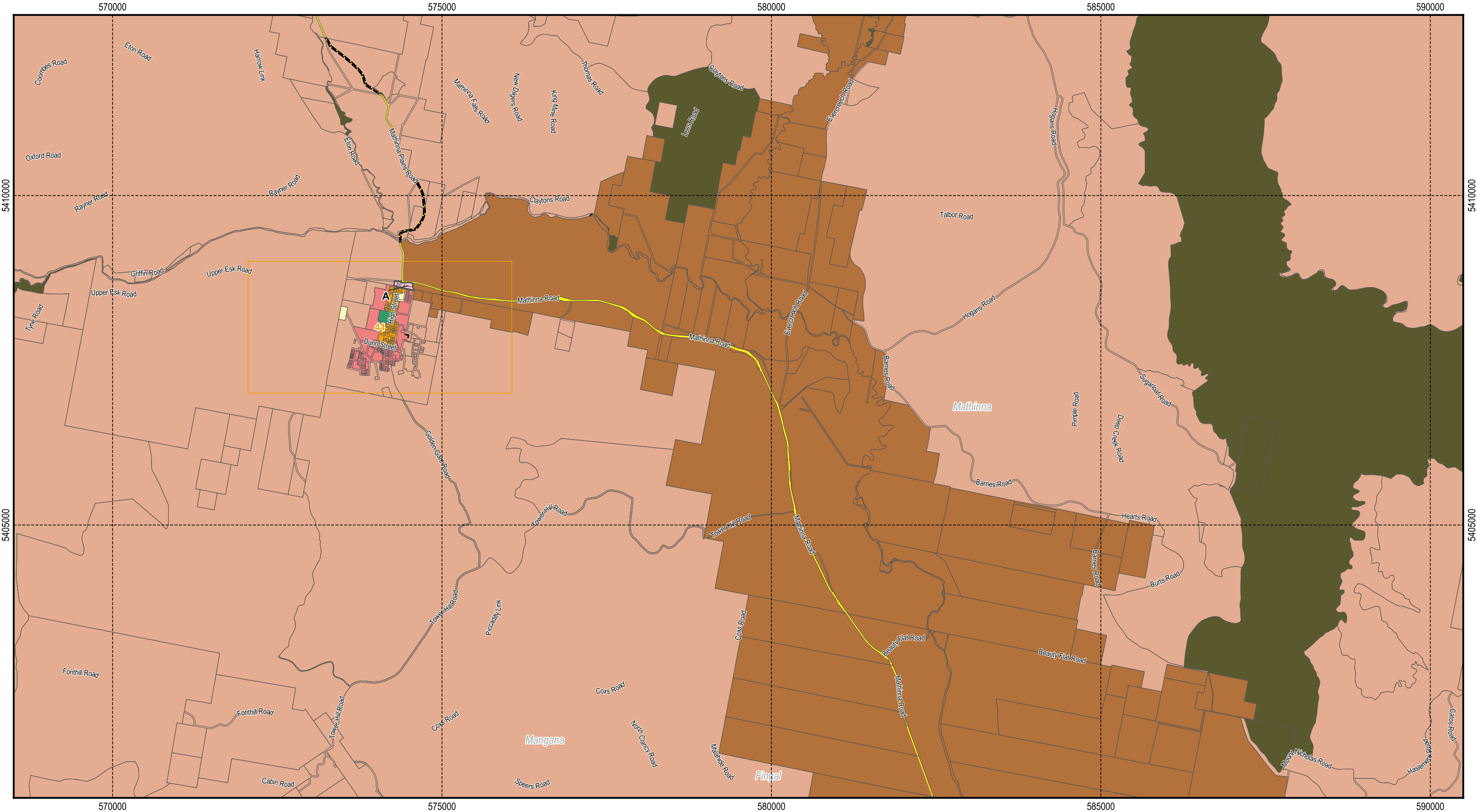
Map 16 of 44

500 1,000 1,500 2,000 2,500 m

Scale: 1:55,000 when printed at A3
 Coordinate system: GDA94 MGA Zone 55
 Planning data from Break O'Day Council
 Base topographic data from the LIST © State of Tasmania
 Print Date: 15/09/2021 Cadastre Date: 30/07/2021



Tasmanian Planning Scheme - Zones: Break O'Day Local Provisions Schedule



General Residential

Inner Residential

Low Density Residential

Rural Living

Village

Urban Mixed Use

Local Business

General Business

Central Business

Commercial

Light Industrial

General Industrial

Rural

Agriculture

Landscape Conservation

Environmental Management

Major Tourism

Port and Marine

Utilities

Community Purpose

Recreation

Open Space

Future Urban

Particular Purpose

Zone Boundaries

Cadastral parcels

N

500 1,000 1,500 2,000 2,500 m

Map 17 of 44

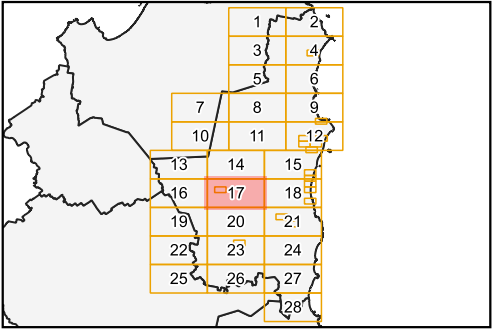
Scale: 1:55,000 when printed at A3

Coordinate system: GDA94 MGA Zone 55

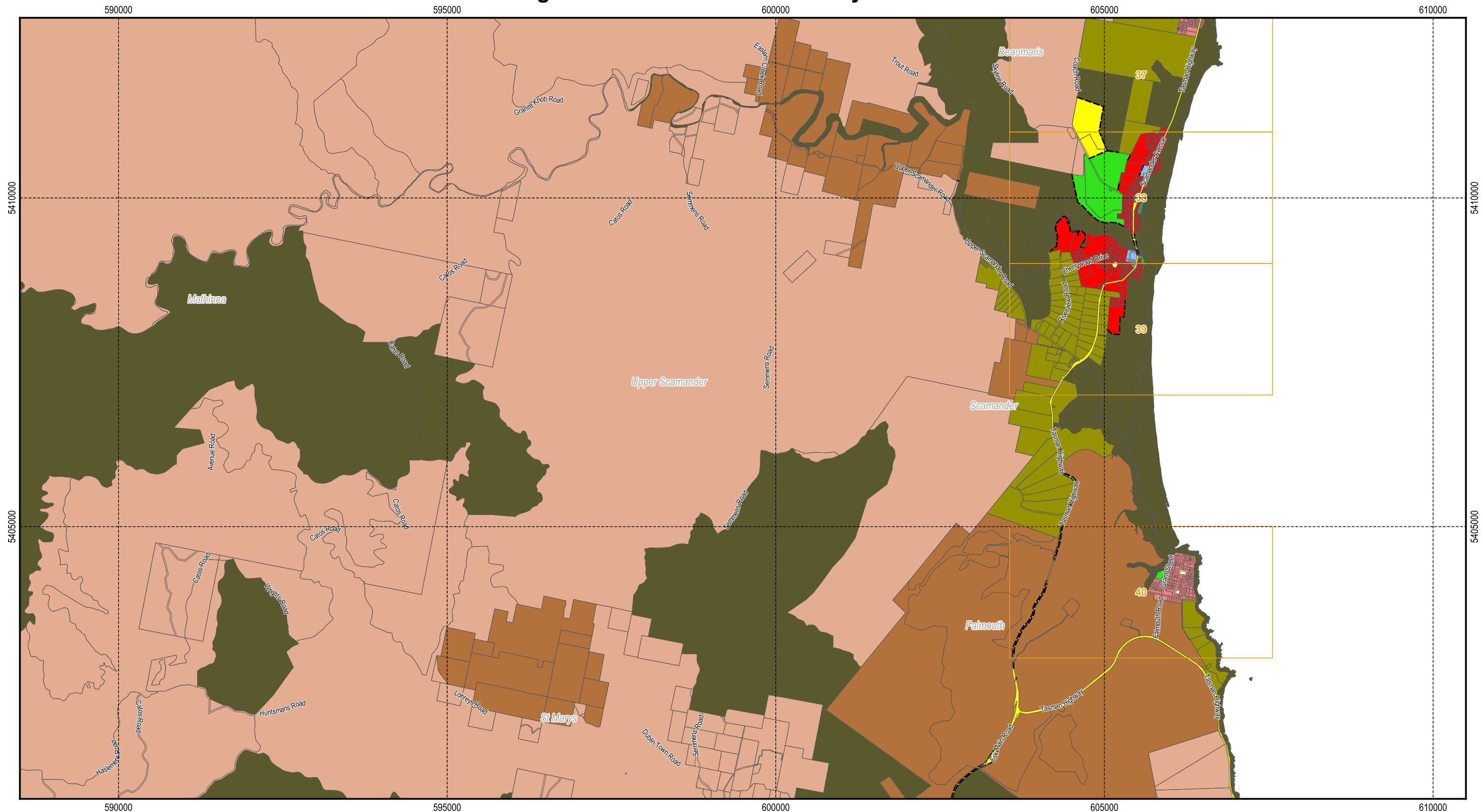
Planning data from Break O'Day Council

Base topographic data from the LIST © State of Tasmania



























Print Date: 15/09/2021 Cadastre Date: 30/07/2021



Tasmanian Planning Scheme - Zones: Break O'Day Local Provisions Schedule



Legend

- | | | | | | | | |
|---|-------------------------|---|--------------------|---|--------------------------|---|--------------------|
|  | General Residential |  | General Business |  | Landscape Conservation |  | Open Space |
|  | Inner Residential |  | Central Business |  | Environmental Management |  | Future Urban |
|  | Low Density Residential |  | Commercial |  | Major Tourism |  | Particular Purpose |
|  | Rural Living |  | Light Industrial |  | Port and Marine |  | Zone Boundaries |
|  | Village |  | General Industrial |  | Utilities |  | Cadastral parcels |
|  | Urban Mixed Use |  | Rural |  | Community Purpose | | |
|  | Local Business |  | Agriculture |  | Recreation | | |



Map 18 of 44

500 1,000 1,500 2,000 2,500 m

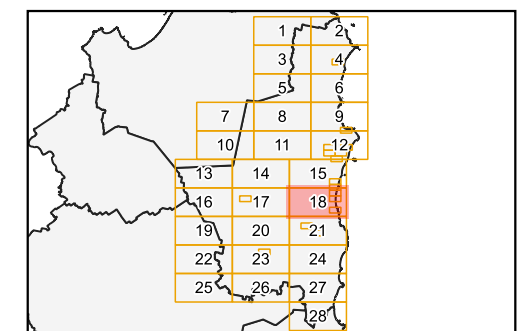
Scale: 1:55,000 when printed at A3

Coordinate system: GDA94 MGA Zone 55

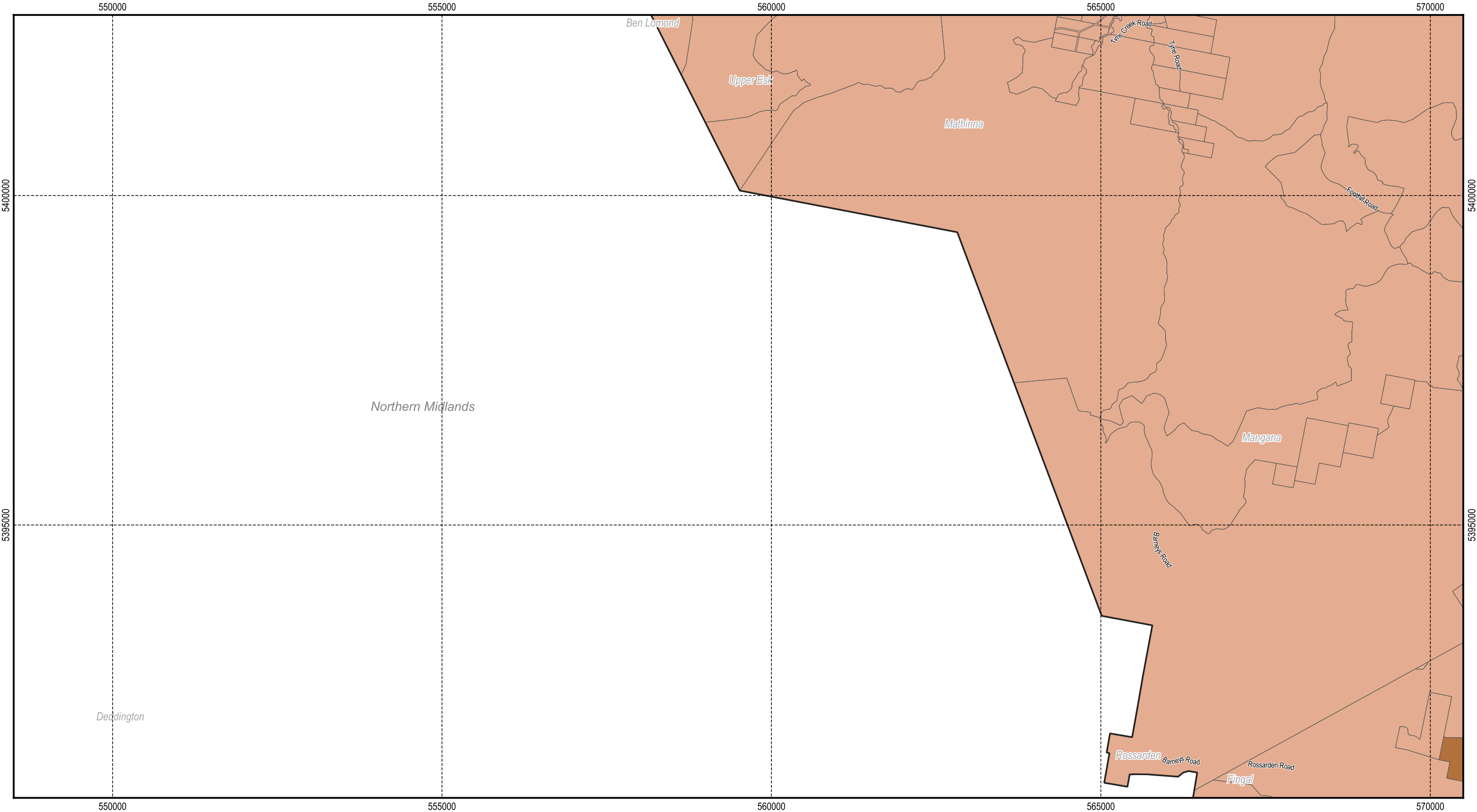
Planning data from Break O'Day Council

Base topographic data from the LIST © State of Tasmania

Print Date: 15/09/2021 Cadastre Date: 30/07/2021



Tasmanian Planning Scheme - Zones: Break O'Day Local Provisions Schedule



Legend

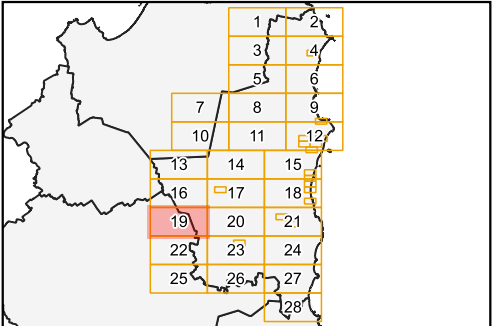
General Residential	General Business	Landscape Conservation	Open Space
Inner Residential	Central Business	Environmental Management	Future Urban
Low Density Residential	Commercial	Major Tourism	Particular Purpose
Rural Living	Light Industrial	Port and Marine	Zone Boundaries
Village	General Industrial	Utilities	Cadastral parcels
Urban Mixed Use	Rural	Community Purpose	
Local Business	Agriculture	Recreation	

N

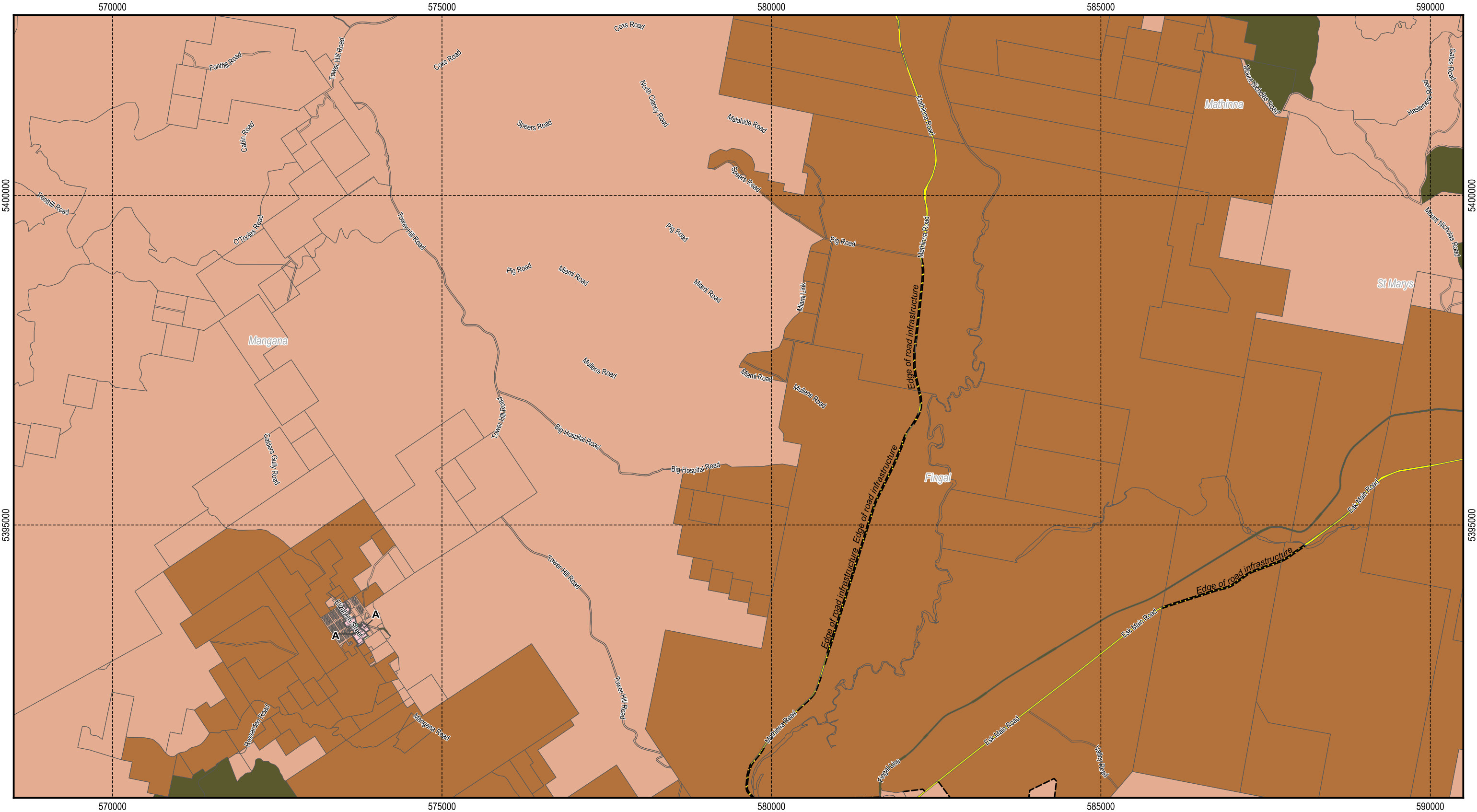
500 1,000 1,500 2,000 2,500 m

Map 19 of 44

Scale: 1:55,000 when printed at A3
Coordinate system: GDA94 MGA Zone 55
Planning data from Break O'Day Council
Base topographic data from the LIST © State of Tasmania
Print Date: 15/09/2021 Cadastre Date: 30/07/2021



Tasmanian Planning Scheme - Zones: Break O'Day Local Provisions Schedule

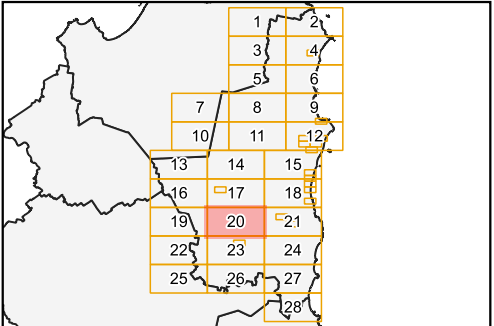


Legend

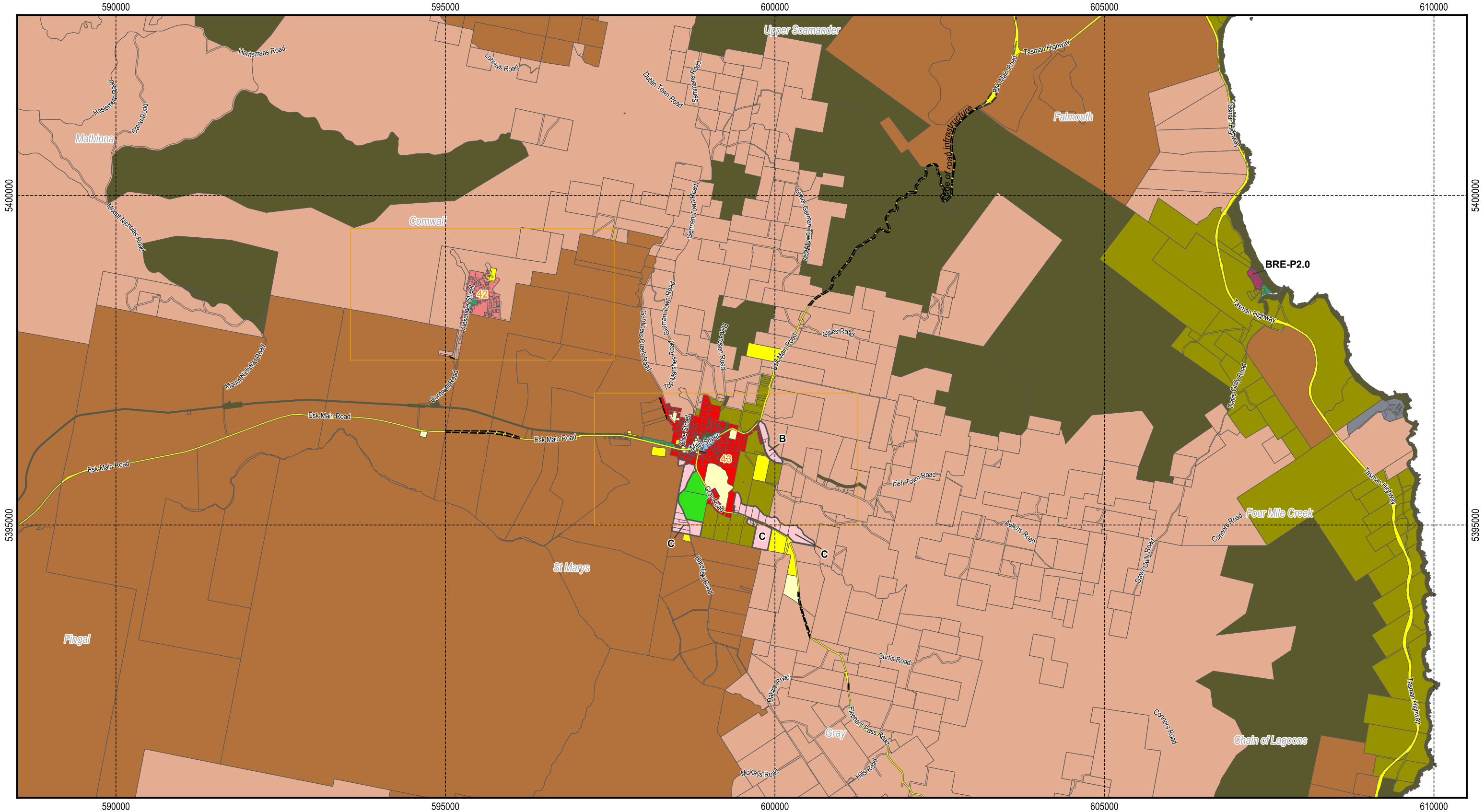
General Residential	General Business	Landscape Conservation	Open Space
Inner Residential	Central Business	Environmental Management	Future Urban
Low Density Residential	Commercial	Major Tourism	Particular Purpose
Rural Living	Light Industrial	Port and Marine	Zone Boundaries
Village	General Industrial	Utilities	Cadastral parcels
Urban Mixed Use	Rural	Community Purpose	
Local Business	Agriculture	Recreation	

Map 20 of 44

Scale: 1:55,000 when printed at A3
Coordinate system: GDA94 MGA Zone 55
Planning data from Break O'Day Council
Base topographic data from the LIST © State of Tasmania
Print Date: 15/09/2021 Cadastre Date: 30/07/2021



Tasmanian Planning Scheme - Zones: Break O'Day Local Provisions Schedule

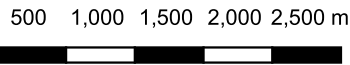


Legend

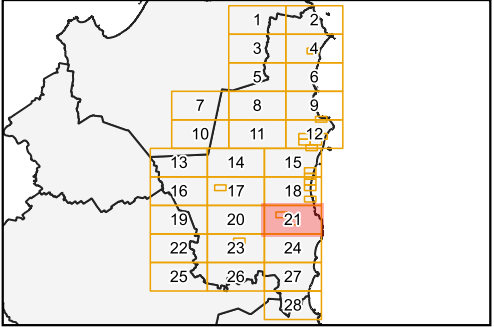
- | | | | |
|-------------------------|--------------------|--------------------------|--------------------|
| General Residential | General Business | Landscape Conservation | Open Space |
| Inner Residential | Central Business | Environmental Management | Future Urban |
| Low Density Residential | Commercial | Major Tourism | Particular Purpose |
| Rural Living | Light Industrial | Port and Marine | Zone Boundaries |
| Village | General Industrial | Utilities | Cadastral parcels |
| Urban Mixed Use | Rural | Community Purpose | |
| Local Business | Agriculture | Recreation | |



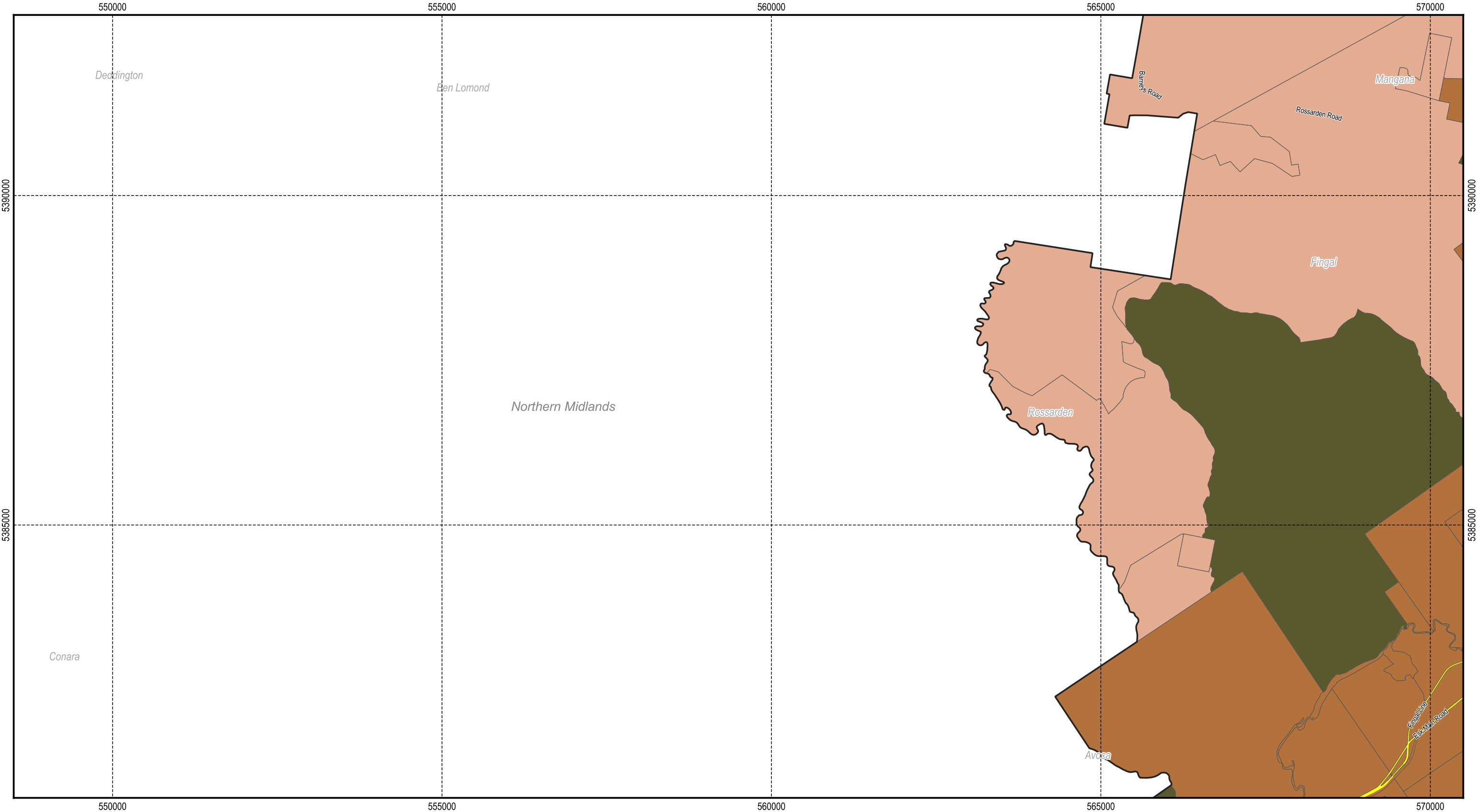
Map 21 of 44



Scale: 1:55,000 when printed at A3
Coordinate system: GDA94 MGA Zone 55
Planning data from Break O'Day Council
Base topographic data from the LIST © State of Tasmania
Print Date: 15/09/2021 Cadastre Date: 30/07/2021



Tasmanian Planning Scheme - Zones: Break O'Day Local Provisions Schedule



Legend

General Residential	General Business	Landscape Conservation	Open Space
Inner Residential	Central Business	Environmental Management	Future Urban
Low Density Residential	Commercial	Major Tourism	Particular Purpose
Rural Living	Light Industrial	Port and Marine	Zone Boundaries
Village	General Industrial	Utilities	Cadastral parcels
Urban Mixed Use	Rural	Community Purpose	
Local Business	Agriculture	Recreation	

N

Map 22 of 44

500 1,000 1,500 2,000 2,500 m

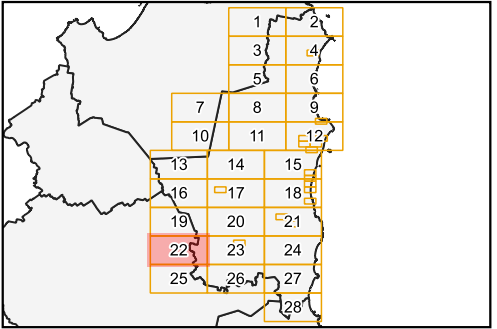
Scale: 1:55,000 when printed at A3

Coordinate system: GDA94 MGA Zone 55

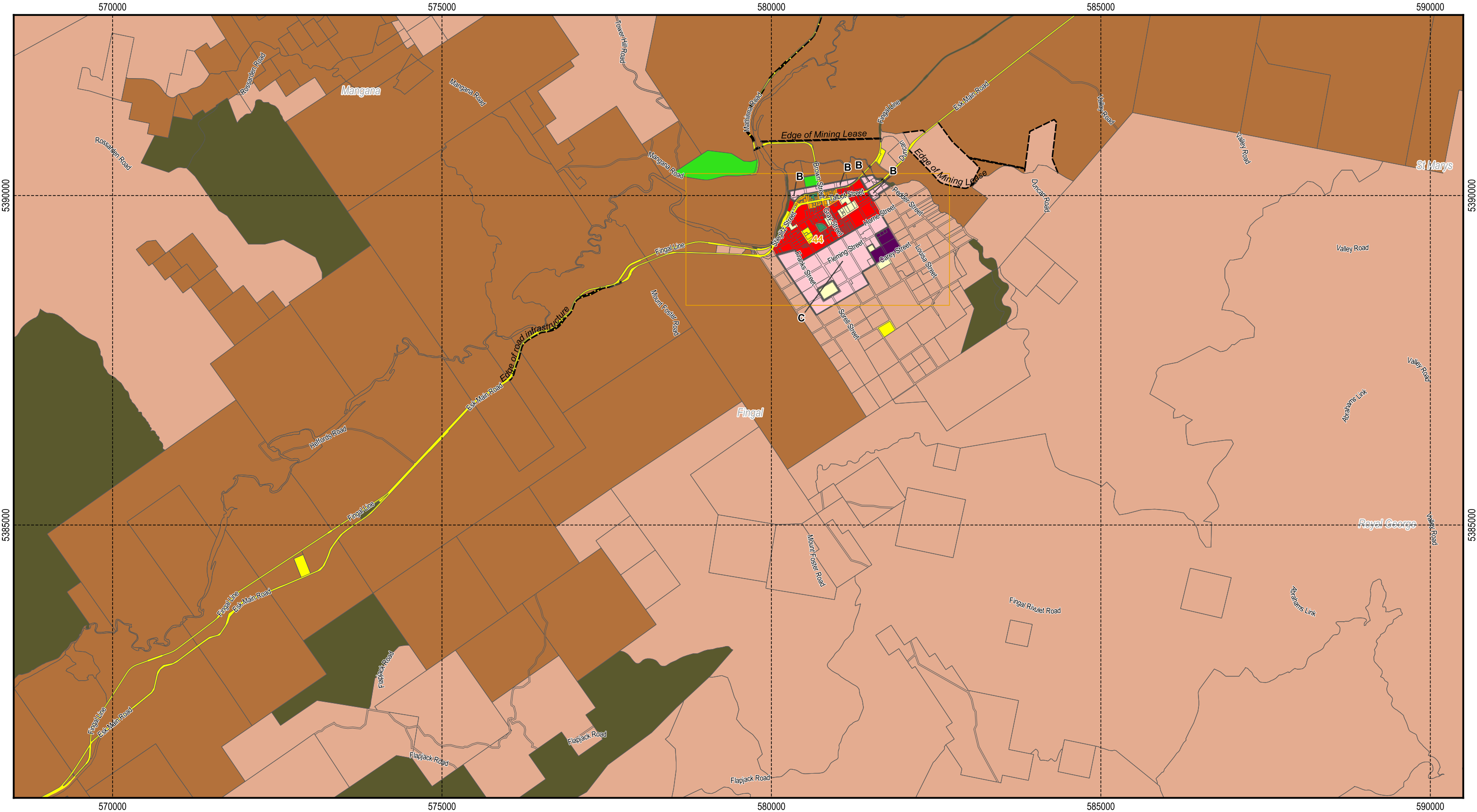
Planning data from Break O'Day Council

Base topographic data from the LIST © State of Tasmania

Print Date: 15/09/2021 Cadastre Date: 30/07/2021



Tasmanian Planning Scheme - Zones: Break O'Day Local Provisions Schedule



General Residential

Inner Residential

Low Density Residential

Rural Living

Village

Urban Mixed Use

Local Business

General Business

Central Business

Commercial

Light Industrial

General Industrial

Rural

Agriculture

Landscape Conservation

Environmental Management

Major Tourism

Port and Marine

Utilities

Community Purpose

Recreation

Open Space

Future Urban

Particular Purpose

Zone Boundaries

Cadastral parcels

N

500 1,000 1,500 2,000 2,500 m

Map 23 of 44

Scale: 1:55,000 when printed at A3

Coordinate system: GDA94 MGA Zone 55

Planning data from Break O'Day Council

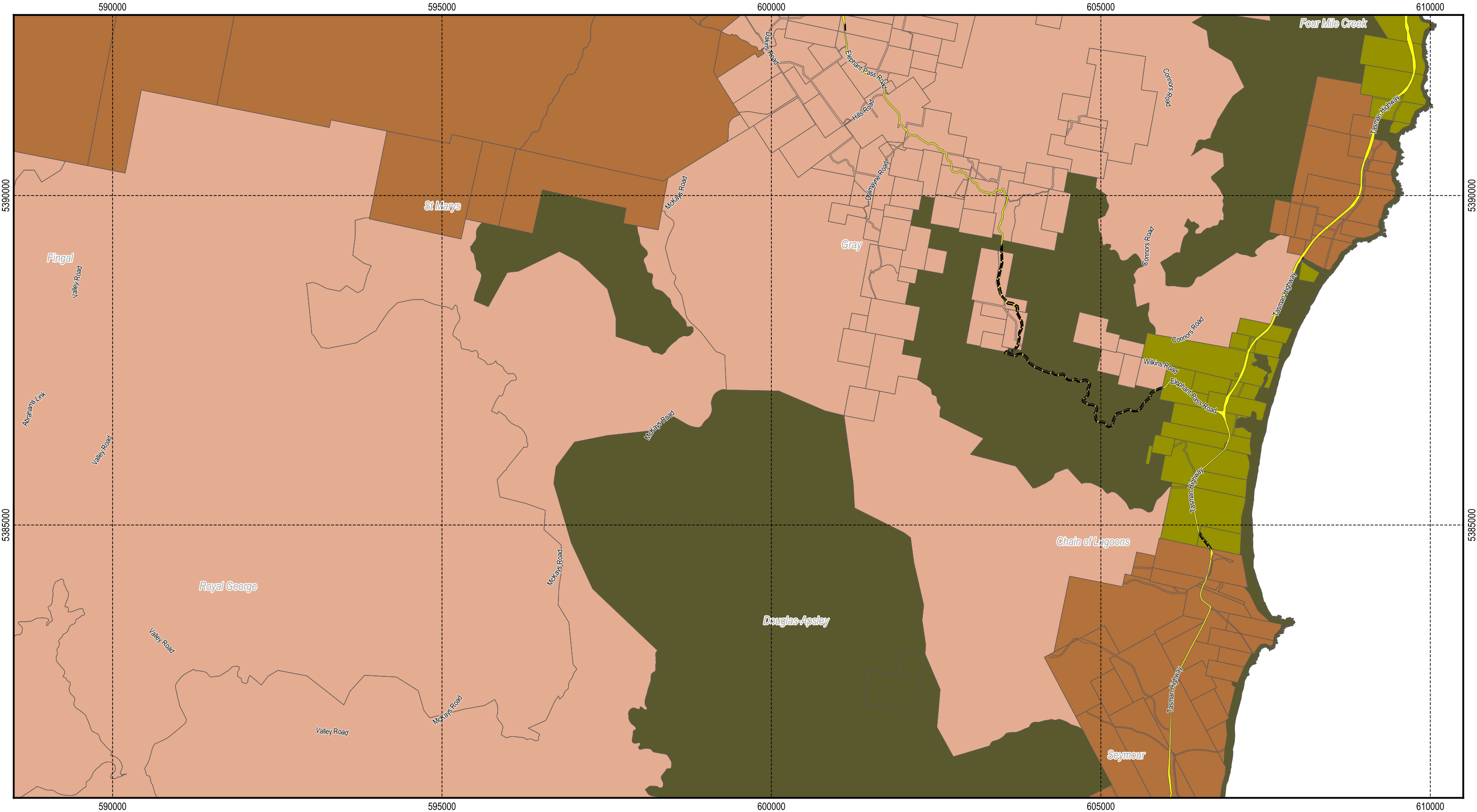
Base topographic data from the LIST © State of Tasmania

Print Date: 15/09/2021 Cadastre Date: 30/07/2021

Break O'Day

Council

Tasmanian Planning Scheme - Zones: Break O'Day Local Provisions Schedule



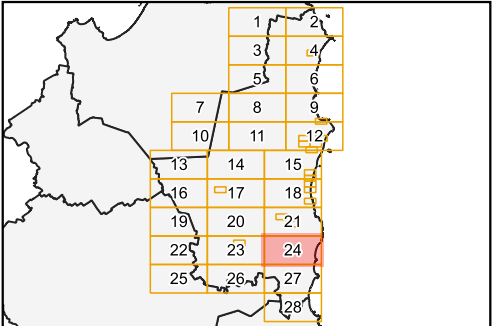
Legend

General Residential	General Business	Landscape Conservation	Open Space
Inner Residential	Central Business	Environmental Management	Future Urban
Low Density Residential	Commercial	Major Tourism	Particular Purpose
Rural Living	Light Industrial	Port and Marine	Zone Boundaries
Village	General Industrial	Utilities	Cadastral parcels
Urban Mixed Use	Rural	Community Purpose	
Local Business	Agriculture	Recreation	

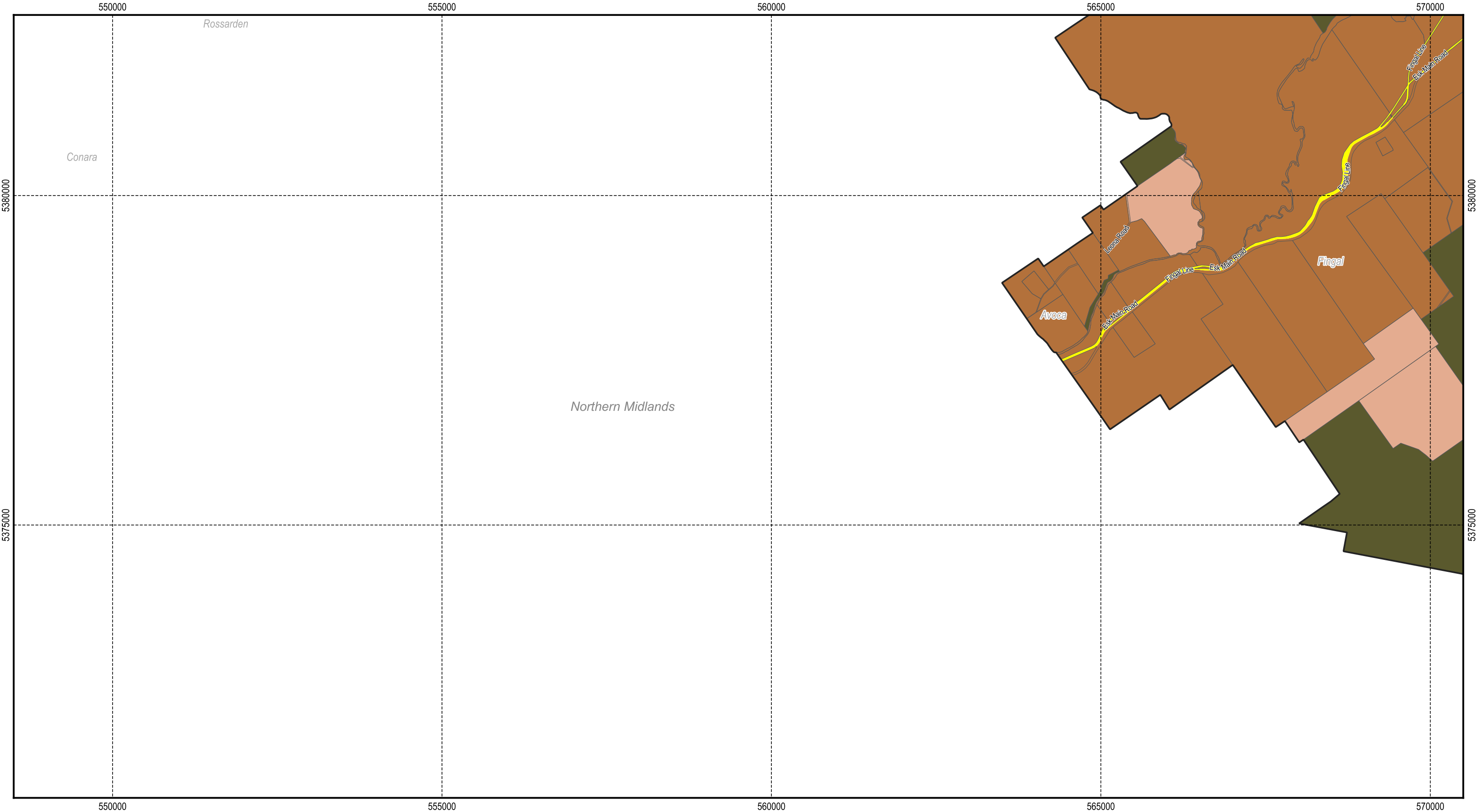
Map 24 of 44

500 1,000 1,500 2,000 2,500 m

Scale: 1:55,000 when printed at A3
 Coordinate system: GDA94 MGA Zone 55
 Planning data from Break O'Day Council
 Base topographic data from the LIST © State of Tasmania
 Print Date: 15/09/2021 Cadastre Date: 30/07/2021



Tasmanian Planning Scheme - Zones: Break O'Day Local Provisions Schedule

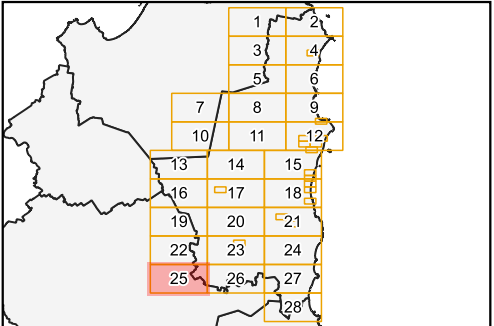


Legend

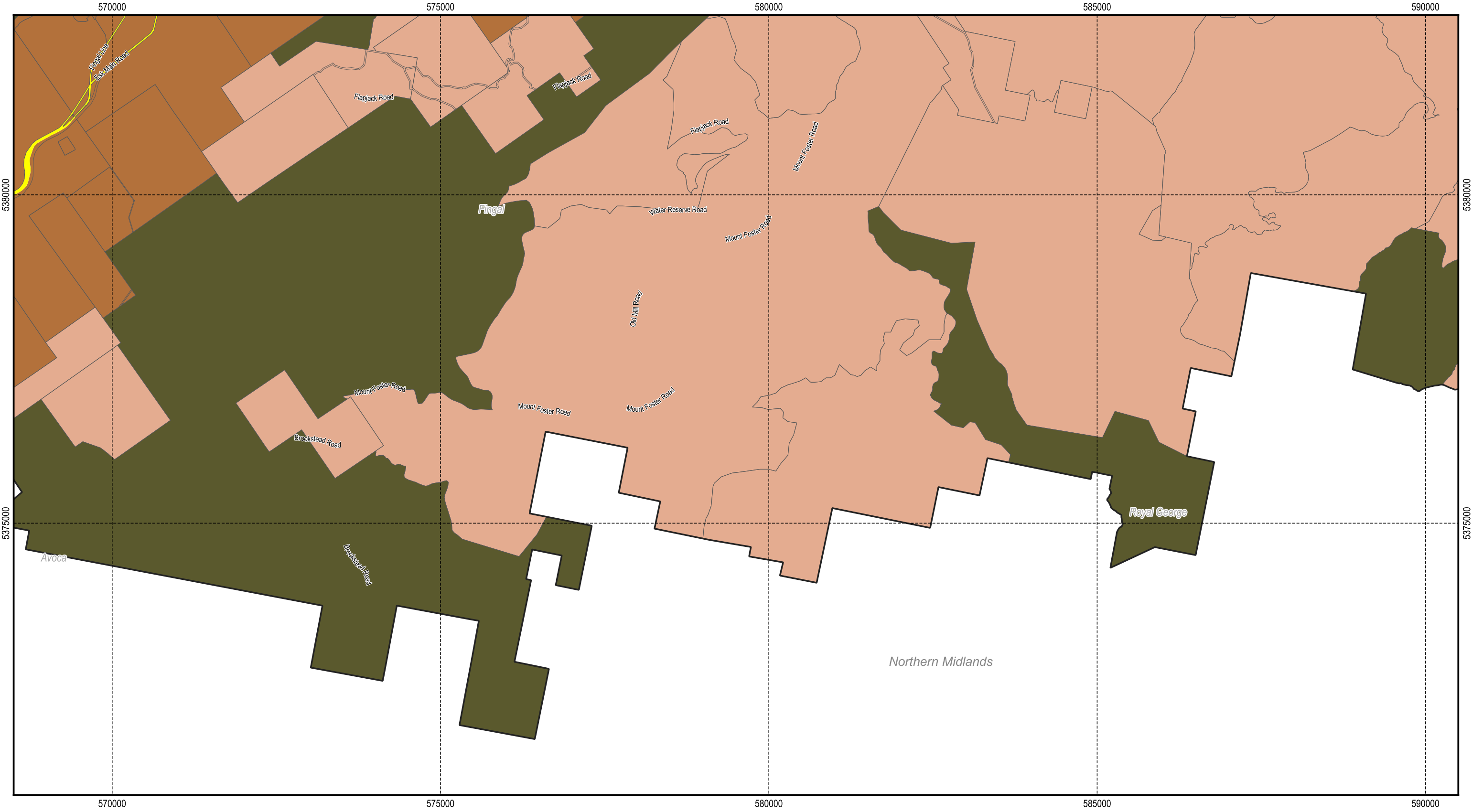
General Residential	General Business	Landscape Conservation	Open Space
Inner Residential	Central Business	Environmental Management	Future Urban
Low Density Residential	Commercial	Major Tourism	Particular Purpose
Rural Living	Light Industrial	Port and Marine	Zone Boundaries
Village	General Industrial	Utilities	Cadastral parcels
Urban Mixed Use	Rural	Community Purpose	
Local Business	Agriculture	Recreation	

Map 25 of 44

Scale: 1:55,000 when printed at A3
Coordinate system: GDA94 MGA Zone 55
Planning data from Break O'Day Council
Base topographic data from the LIST © State of Tasmania
Print Date: 15/09/2021 Cadastre Date: 30/07/2021



Tasmanian Planning Scheme - Zones: Break O'Day Local Provisions Schedule



Legend

- | | | | |
|-------------------------|--------------------|--------------------------|--------------------|
| General Residential | General Business | Landscape Conservation | Open Space |
| Inner Residential | Central Business | Environmental Management | Future Urban |
| Low Density Residential | Commercial | Major Tourism | Particular Purpose |
| Rural Living | Light Industrial | Port and Marine | Zone Boundaries |
| Village | General Industrial | Utilities | Cadastral parcels |
| Urban Mixed Use | Rural | Community Purpose | |
| Local Business | Agriculture | Recreation | |

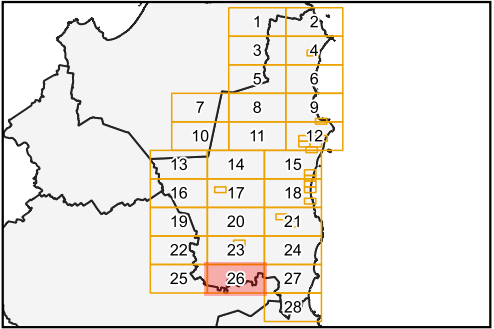


Map 26 of 44

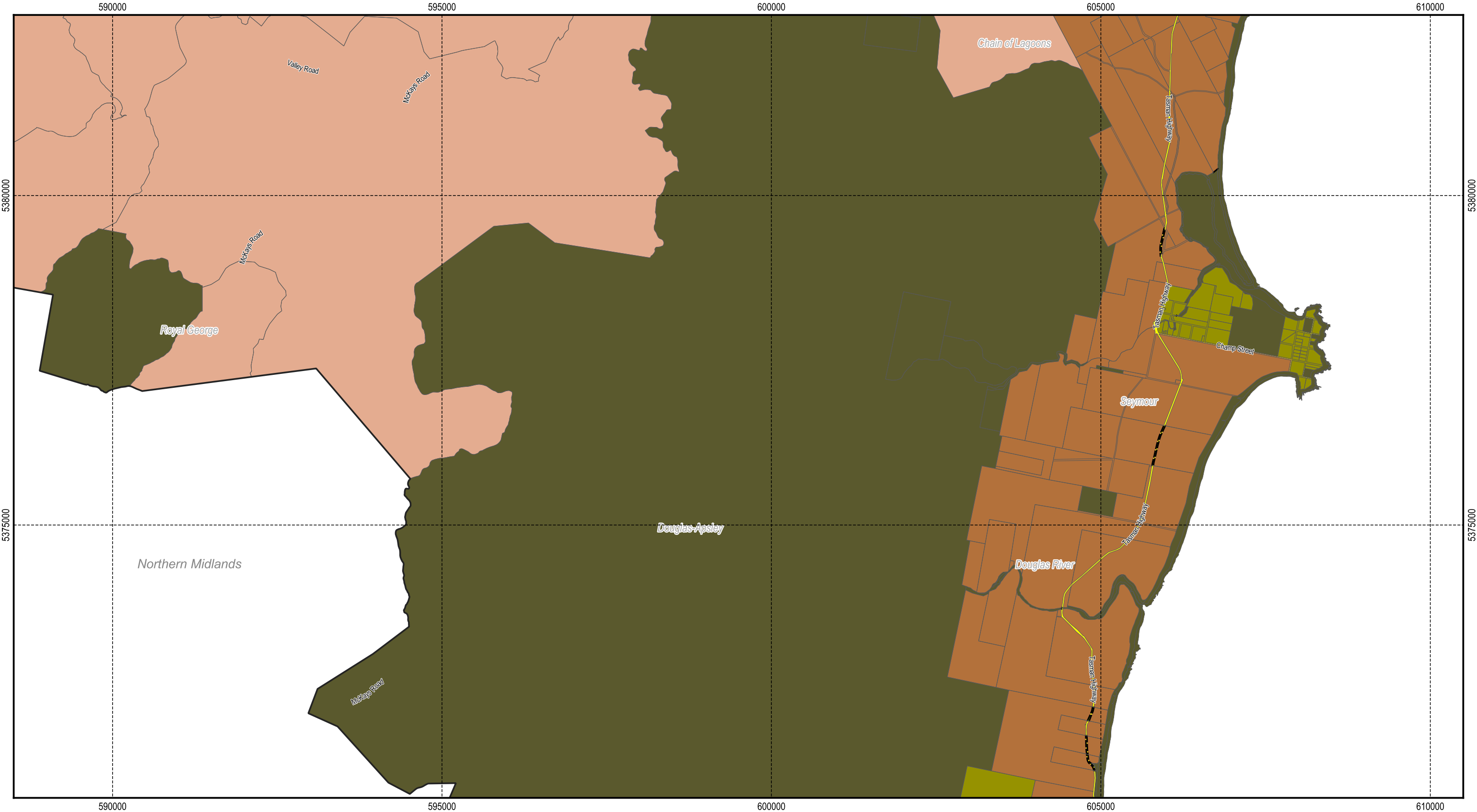
500 1,000 1,500 2,000 2,500 m



Scale: 1:55,000 when printed at A3
Coordinate system: GDA94 MGA Zone 55
Planning data from Break O'Day Council
Base topographic data from the LIST © State of Tasmania
Print Date: 15/09/2021 Cadastre Date: 30/07/2021



Tasmanian Planning Scheme - Zones: Break O'Day Local Provisions Schedule





Legend

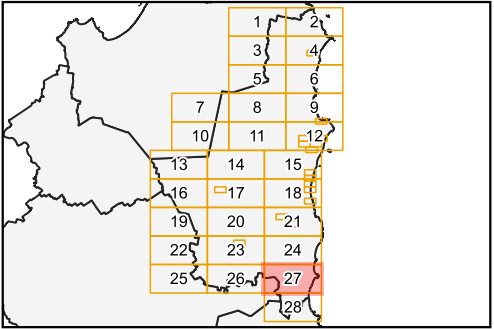
 General Residential	 General Business	 Landscape Conservation	 Open Space
 Inner Residential	 Central Business	 Environmental Management	 Future Urban
 Low Density Residential	 Commercial	 Major Tourism	 Particular Purpose
 Rural Living	 Light Industrial	 Port and Marine	 Zone Boundaries
 Village	 General Industrial	 Utilities	 Cadastral parcels
 Urban Mixed Use	 Rural	 Community Purpose	
 Local Business	 Agriculture	 Recreation	

Map 27 of 44

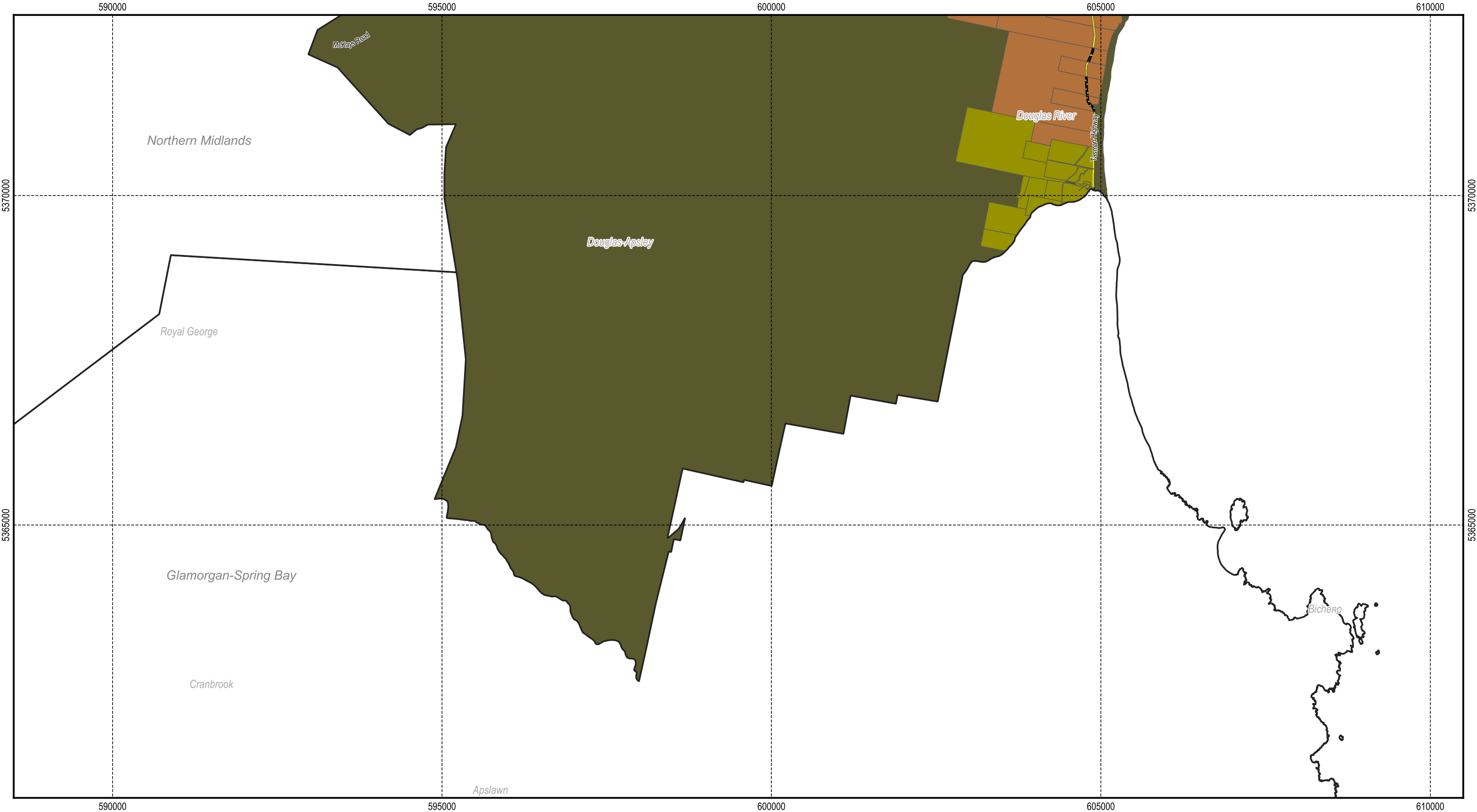
Scale: 1:55,000 when printed at A3
 Coordinate system: GDA94 MGA Zone 55
 Planning data from Break O'Day Council
 Base topographic data from the LIST © State of Tasmania
 Print Date: 15/09/2021 Cadastre Date: 30/07/2021

500 1,000 1,500 2,000 2,500 m



Tasmanian Planning Scheme - Zones: Break O'Day Local Provisions Schedule



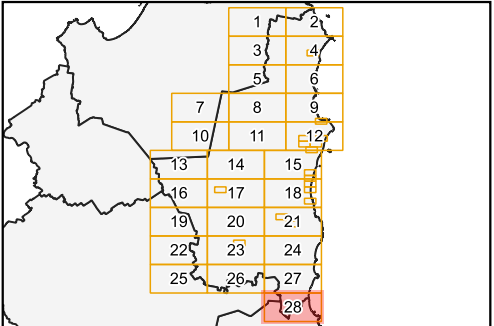
Legend

General Residential	General Business	Landscape Conservation	Open Space
Inner Residential	Central Business	Environmental Management	Future Urban
Low Density Residential	Commercial	Major Tourism	Particular Purpose
Rural Living	Light Industrial	Port and Marine	Zone Boundaries
Village	General Industrial	Utilities	Cadastral parcels
Urban Mixed Use	Rural	Community Purpose	
Local Business	Agriculture	Recreation	

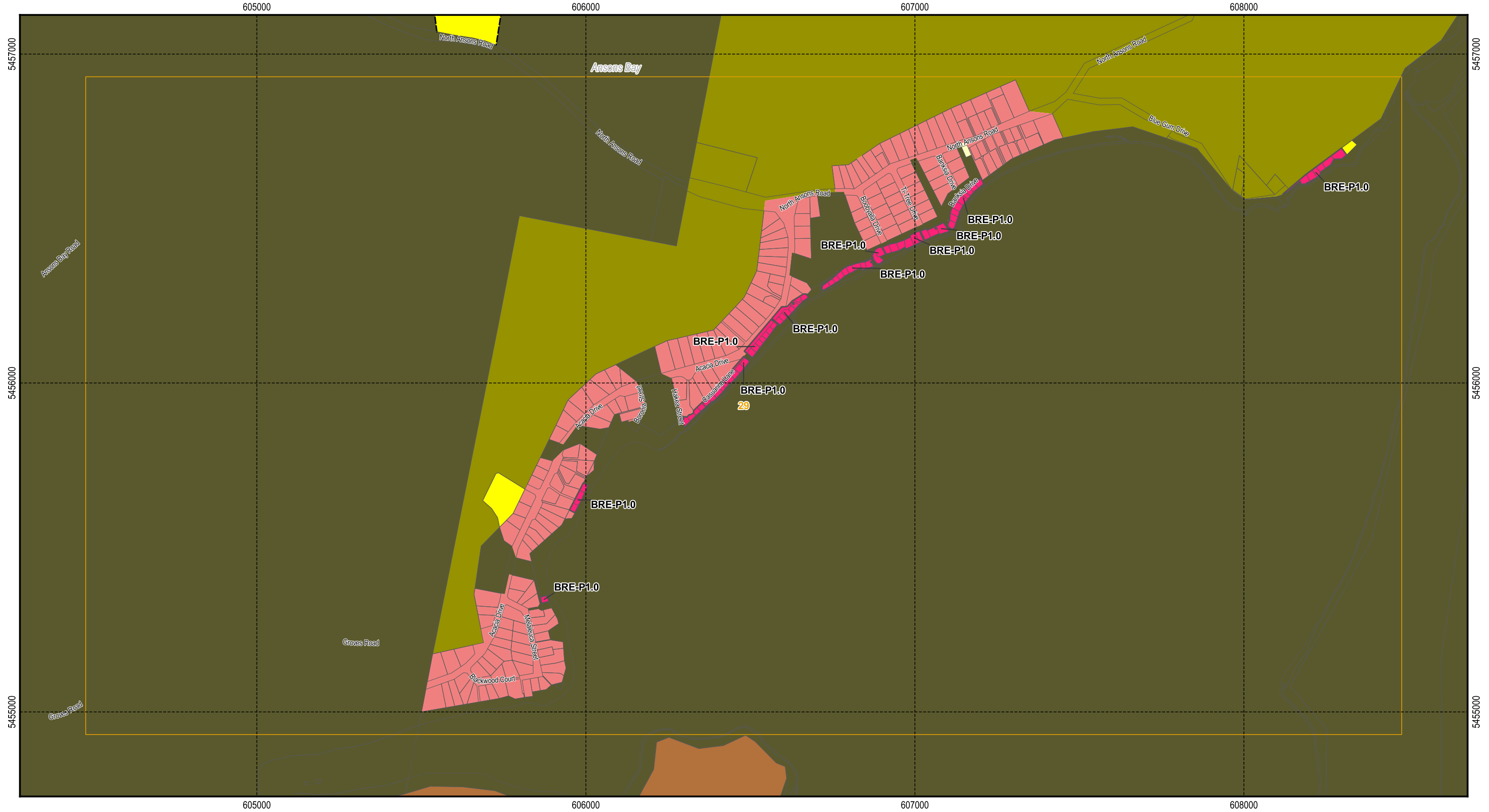
Map 28 of 44

500 1,000 1,500 2,000 2,500 m



























Scale: 1:55,000 when printed at A3
 Coordinate system: GDA94 MGA Zone 55
 Planning data from Break O'Day Council
 Base topographic data from the LIST © State of Tasmania
 Print Date: 15/09/2021 Cadastre Date: 30/07/2021



Tasmanian Planning Scheme - Zones: Break O'Day Local Provisions Schedule




Legend

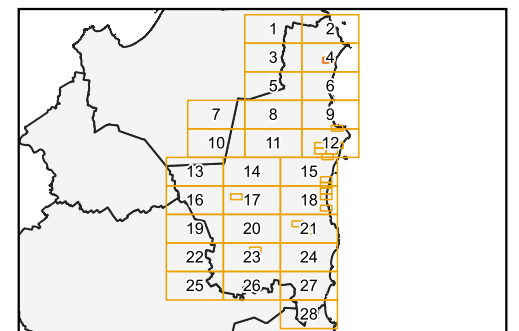
- | | | | | | | | |
|---|-------------------------|---|--------------------|---|--------------------------|---|--------------------|
|  | General Residential |  | General Business |  | Landscape Conservation |  | Open Space |
|  | Inner Residential |  | Central Business |  | Environmental Management |  | Future Urban |
|  | Low Density Residential |  | Commercial |  | Major Tourism |  | Particular Purpose |
|  | Rural Living |  | Light Industrial |  | Port and Marine |  | Zone Boundaries |
|  | Village |  | General Industrial |  | Utilities |  | Cadastral parcels |
|  | Urban Mixed Use |  | Rural |  | Community Purpose | | |
|  | Local Business |  | Agriculture |  | Recreation | | |



Map 29 of 44



Scale: 1:11,000 when printed at A3
Coordinate system: GDA94 MGA Zone 55
Planning data from Break O'Day Council
Base topographic data from the LIST © State of Tasmania
Print Date: 15/09/2021 Cadastre Date: 30/07/2021



Tasmanian Planning Scheme - Zones: Break O'Day Local Provisions Schedule

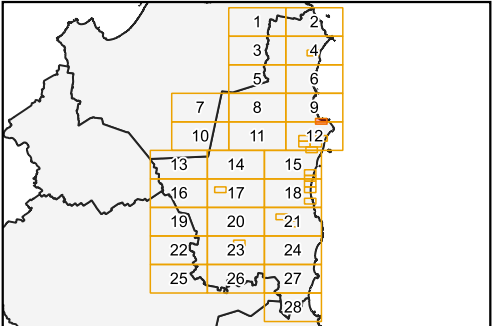


Legend

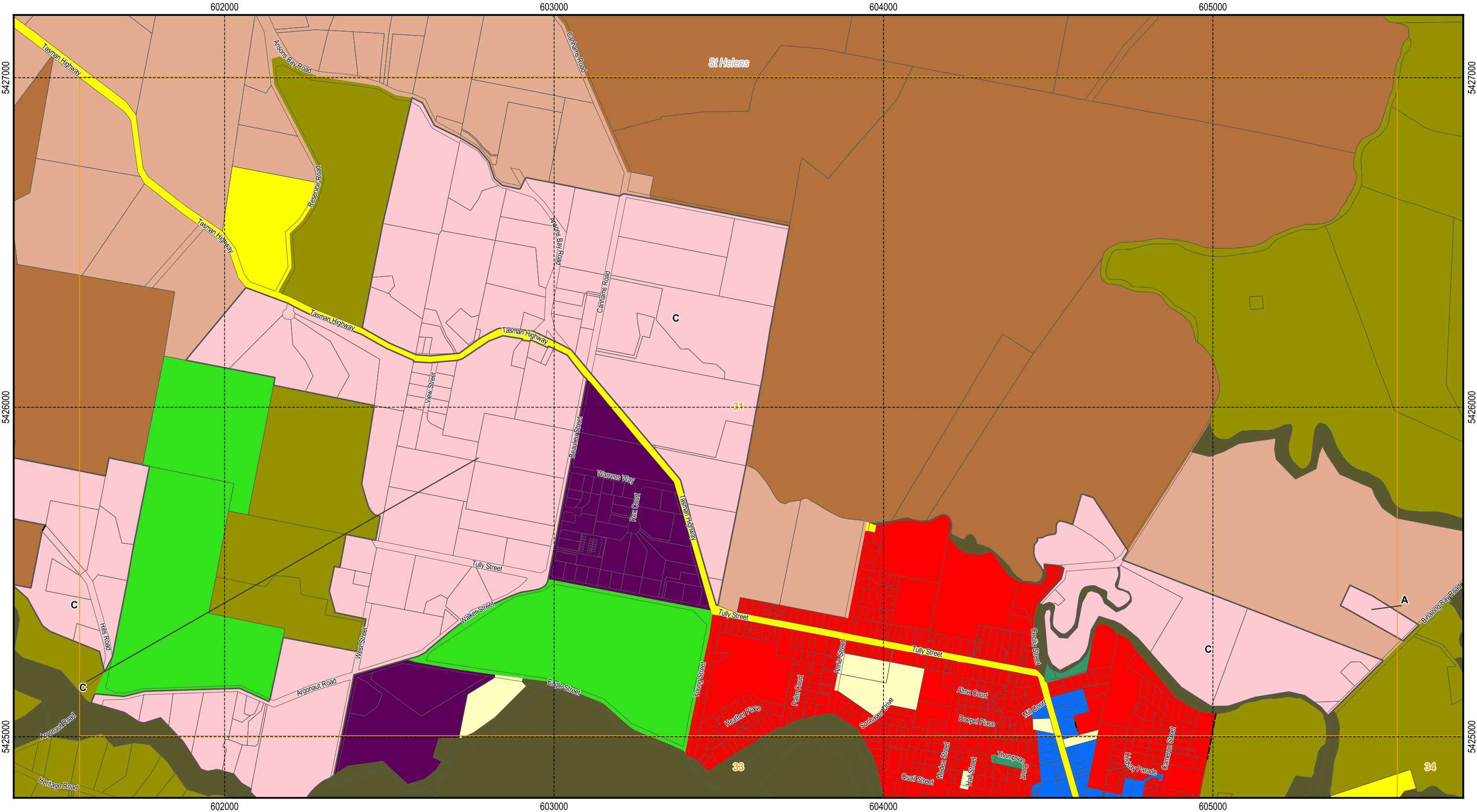
General Residential	General Business	Landscape Conservation	Open Space
Inner Residential	Central Business	Environmental Management	Future Urban
Low Density Residential	Commercial	Major Tourism	Particular Purpose
Rural Living	Light Industrial	Port and Marine	Zone Boundaries
Village	General Industrial	Utilities	Cadastral parcels
Urban Mixed Use	Rural	Community Purpose	
Local Business	Agriculture	Recreation	

Map 30 of 44

Scale: 1:11,000 when printed at A3
 Coordinate system: GDA94 MGA Zone 55
 Planning data from Break O'Day Council
 Base topographic data from the LIST © State of Tasmania
 Print Date: 15/09/2021 Cadastre Date: 30/07/2021



Tasmanian Planning Scheme - Zones: Break O'Day Local Provisions Schedule

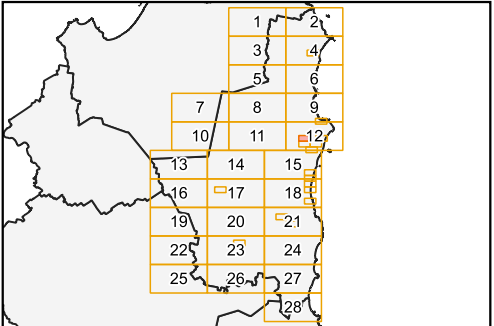


Legend

General Residential	General Business	Landscape Conservation	Open Space
Inner Residential	Central Business	Environmental Management	Future Urban
Low Density Residential	Commercial	Major Tourism	Particular Purpose
Rural Living	Light Industrial	Port and Marine	Zone Boundaries
Village	General Industrial	Utilities	Cadastral parcels
Urban Mixed Use	Rural	Community Purpose	
Local Business	Agriculture	Recreation	

Map 31 of 44

Scale: 1:11,000 when printed at A3
 Coordinate system: GDA94 MGA Zone 55
 Planning data from Break O'Day Council
 Base topographic data from the LIST © State of Tasmania
 Print Date: 15/09/2021 Cadastre Date: 30/07/2021



Tasmanian Planning Scheme - Zones: Break O'Day Local Provisions Schedule

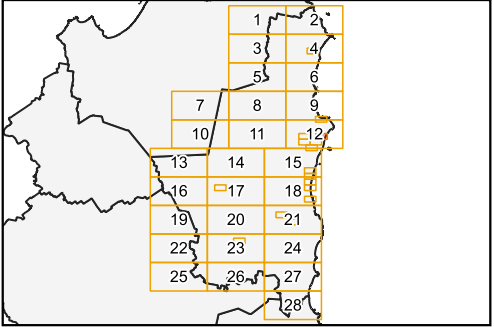


Legend

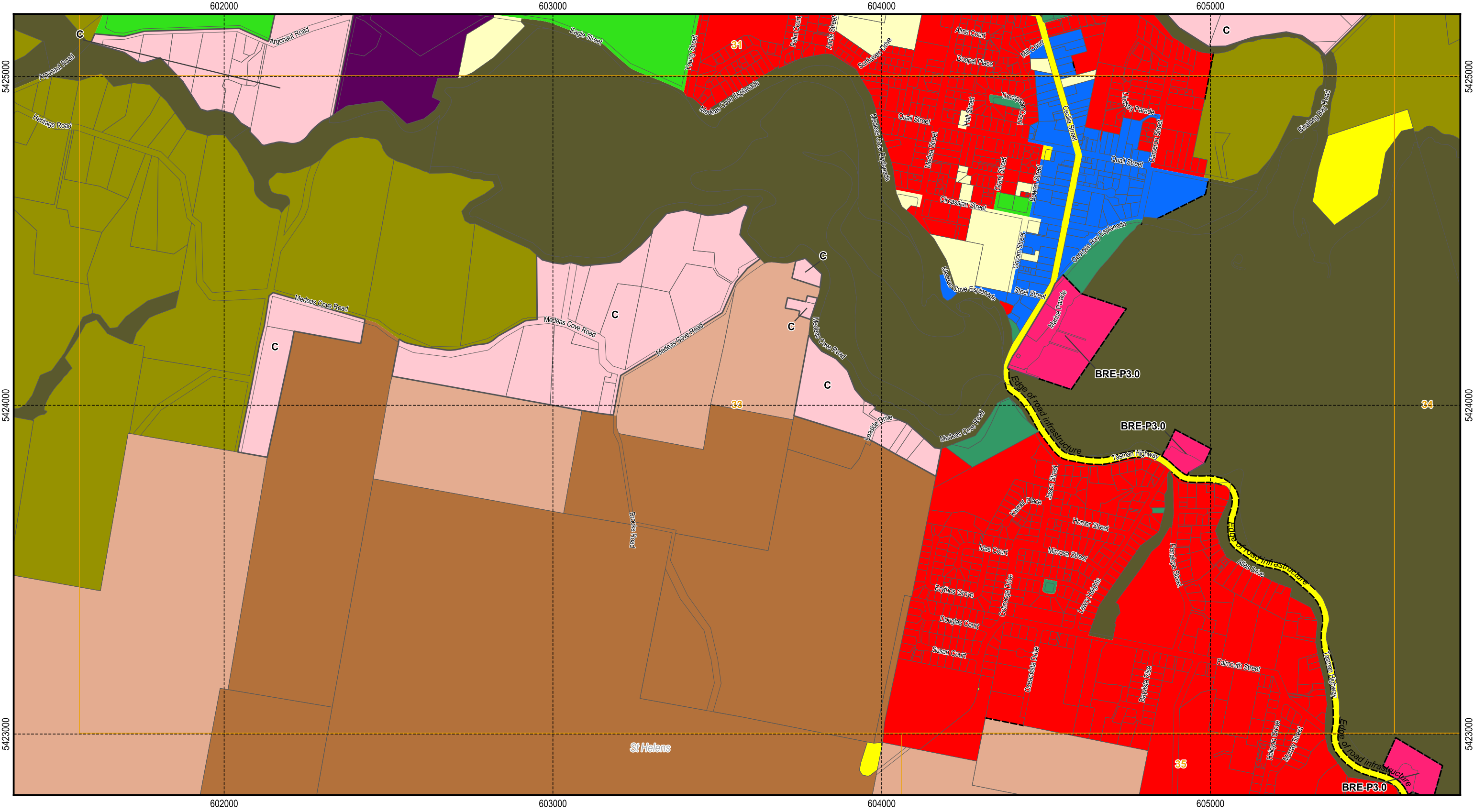
General Residential	General Business	Landscape Conservation	Open Space
Inner Residential	Central Business	Environmental Management	Future Urban
Low Density Residential	Commercial	Major Tourism	Particular Purpose
Rural Living	Light Industrial	Port and Marine	Zone Boundaries
Village	General Industrial	Utilities	Cadastral parcels
Urban Mixed Use	Rural	Community Purpose	
Local Business	Agriculture	Recreation	

Map 32 of 44

Scale: 1:11,000 when printed at A3
Coordinate system: GDA94 MGA Zone 55
Planning data from Break O'Day Council
Base topographic data from the LIST © State of Tasmania
Print Date: 15/09/2021 Cadastre Date: 30/07/2021



Tasmanian Planning Scheme - Zones: Break O'Day Local Provisions Schedule



Legend

General Residential	General Business	Landscape Conservation	Open Space
Inner Residential	Central Business	Environmental Management	Future Urban
Low Density Residential	Commercial	Major Tourism	Particular Purpose
Rural Living	Light Industrial	Port and Marine	Zone Boundaries
Village	General Industrial	Utilities	Cadastral parcels
Urban Mixed Use	Rural	Community Purpose	
Local Business	Agriculture	Recreation	

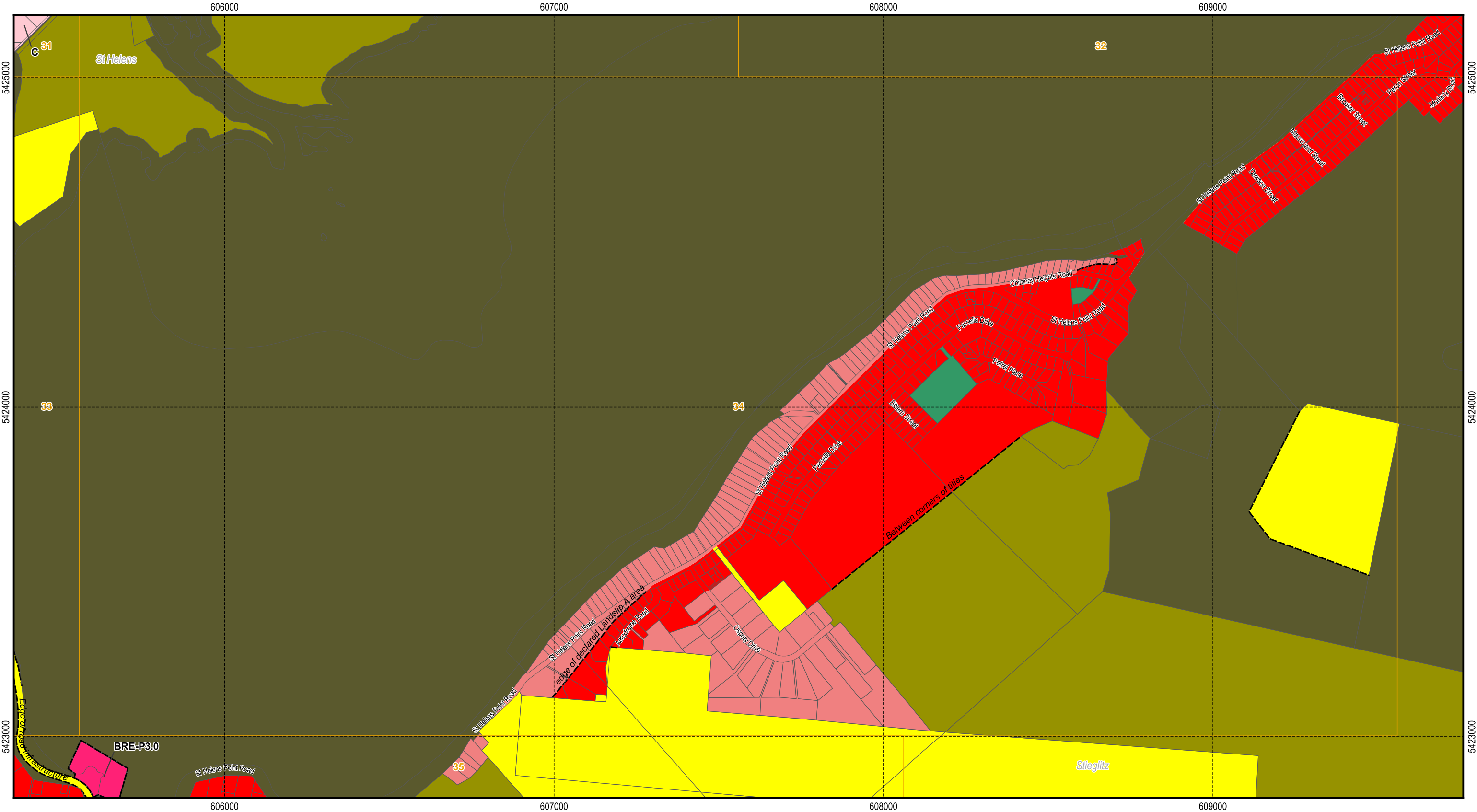
N

Map 33 of 44

100 200 300 400 500 m

Scale: 1:11,000 when printed at A3
Coordinate system: GDA94 MGA Zone 55
Planning data from Break O'Day Council
Base topographic data from the LIST © State of Tasmania
Print Date: 15/09/2021 Cadastre Date: 30/07/2021

Tasmanian Planning Scheme - Zones: Break O'Day Local Provisions Schedule

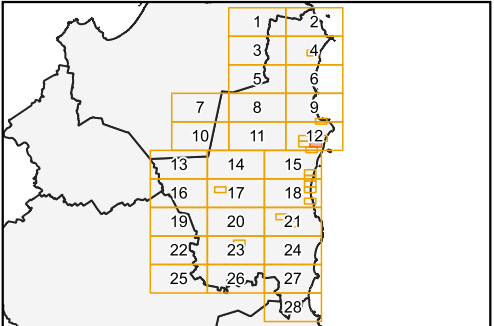


Legend

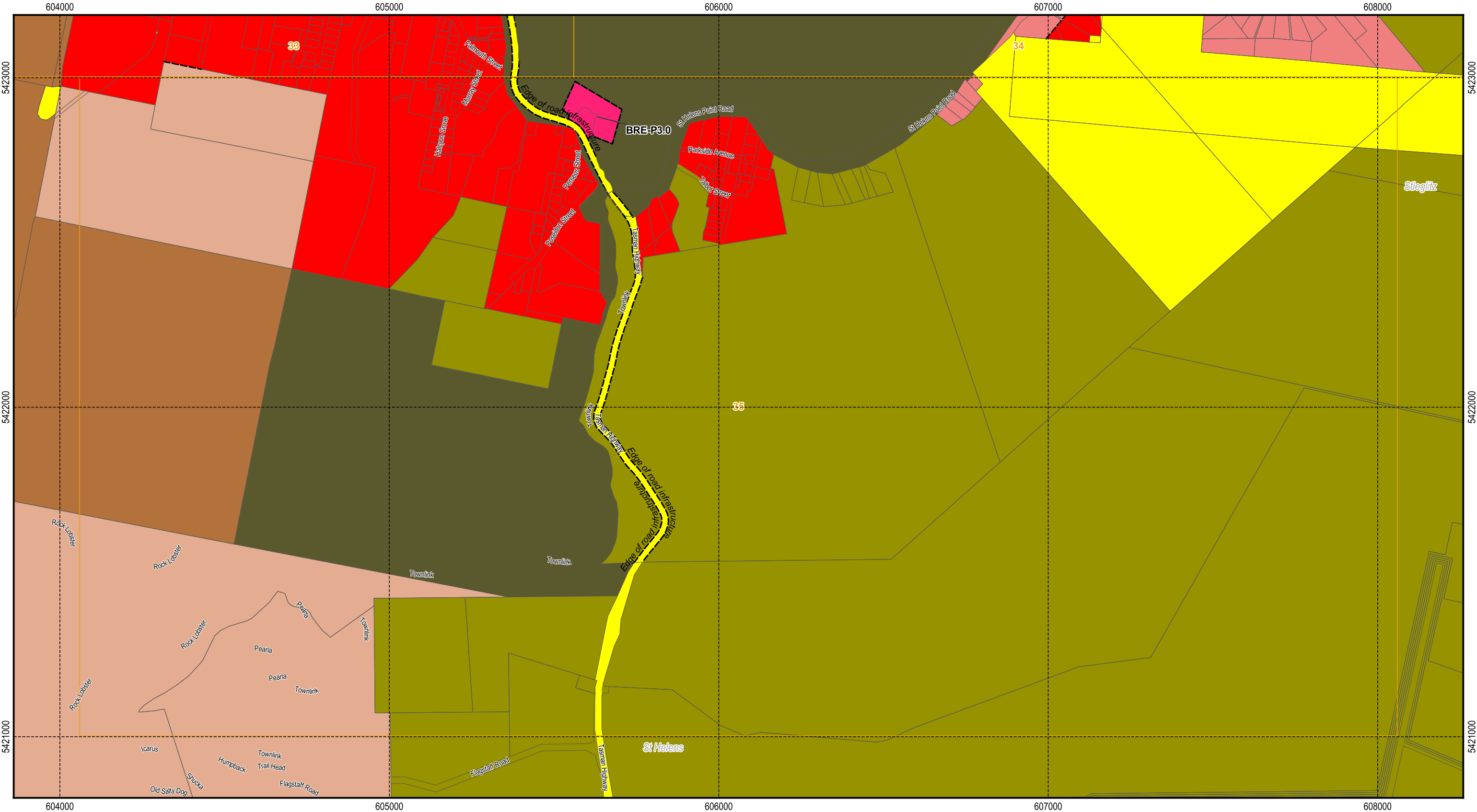
General Residential	General Business	Landscape Conservation	Open Space
Inner Residential	Central Business	Environmental Management	Future Urban
Low Density Residential	Commercial	Major Tourism	Particular Purpose
Rural Living	Light Industrial	Port and Marine	Zone Boundaries
Village	General Industrial	Utilities	Cadastral parcels
Urban Mixed Use	Rural	Community Purpose	
Local Business	Agriculture	Recreation	

Map 34 of 44

Scale: 1:11,000 when printed at A3
Coordinate system: GDA94 MGA Zone 55
Planning data from Break O'Day Council
Base topographic data from the LIST © State of Tasmania
Print Date: 15/09/2021 Cadastre Date: 30/07/2021



Tasmanian Planning Scheme - Zones: Break O'Day Local Provisions Schedule



Legend

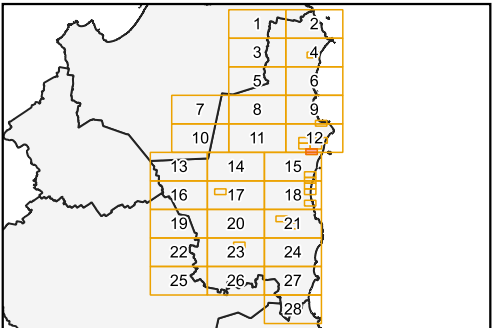
- | | | | |
|-------------------------|--------------------|--------------------------|--------------------|
| General Residential | General Business | Landscape Conservation | Open Space |
| Inner Residential | Central Business | Environmental Management | Future Urban |
| Low Density Residential | Commercial | Major Tourism | Particular Purpose |
| Rural Living | Light Industrial | Port and Marine | Zone Boundaries |
| Village | General Industrial | Utilities | Cadastral parcels |
| Urban Mixed Use | Rural | Community Purpose | |
| Local Business | Agriculture | Recreation | |



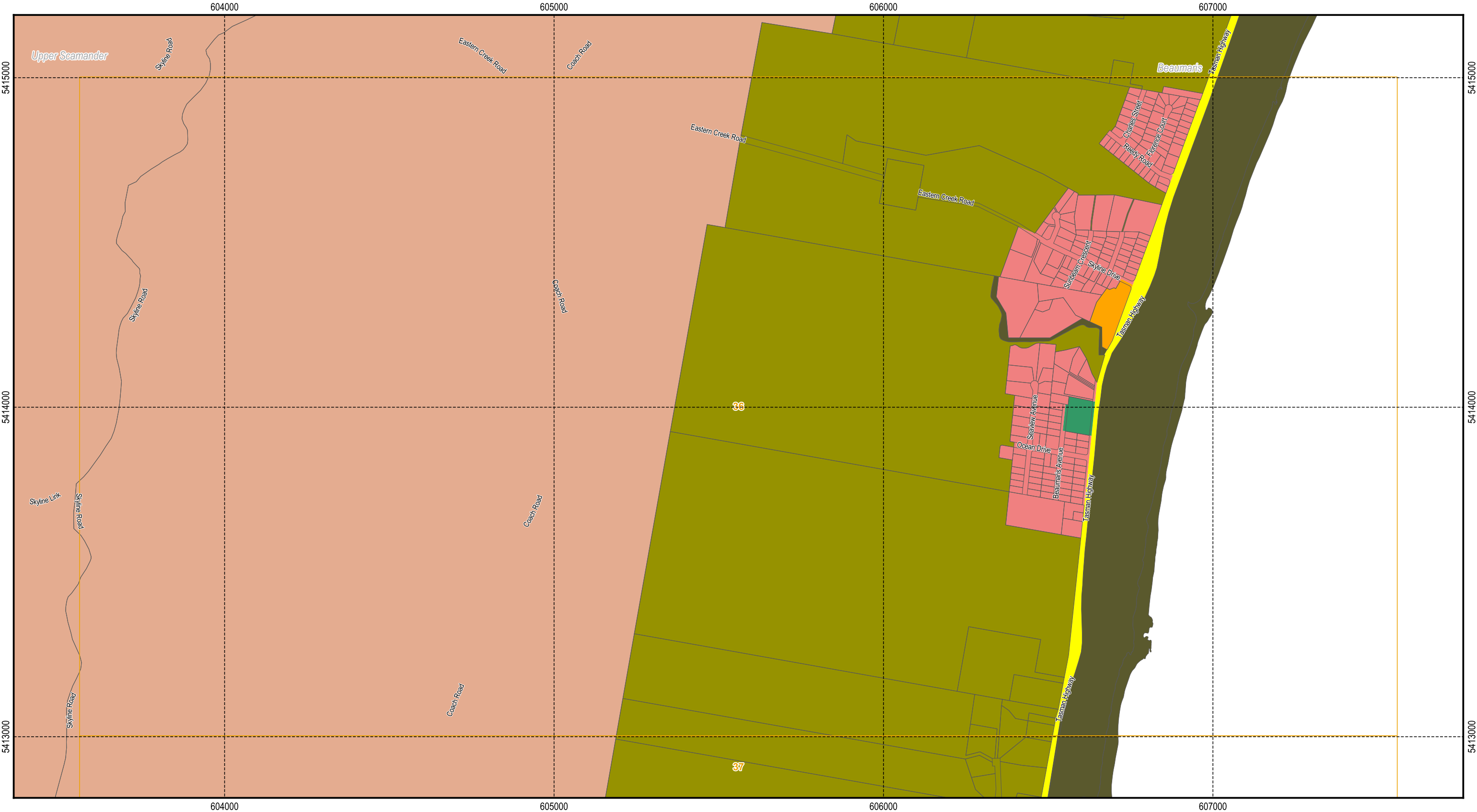
Map 35 of 44



Scale: 1:11,000 when printed at A3
Coordinate system: GDA94 MGA Zone 55
Planning data from Break O'Day Council
Base topographic data from the LIST © State of Tasmania
Print Date: 15/09/2021 Cadastre Date: 30/07/2021



Tasmanian Planning Scheme - Zones: Break O'Day Local Provisions Schedule



Legend

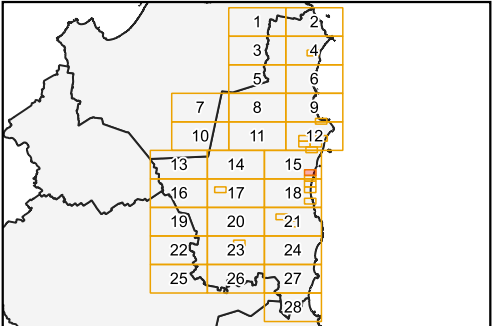
General Residential	General Business	Landscape Conservation	Open Space
Inner Residential	Central Business	Environmental Management	Future Urban
Low Density Residential	Commercial	Major Tourism	Particular Purpose
Rural Living	Light Industrial	Port and Marine	Zone Boundaries
Village	General Industrial	Utilities	Cadastral parcels
Urban Mixed Use	Rural	Community Purpose	
Local Business	Agriculture	Recreation	

N

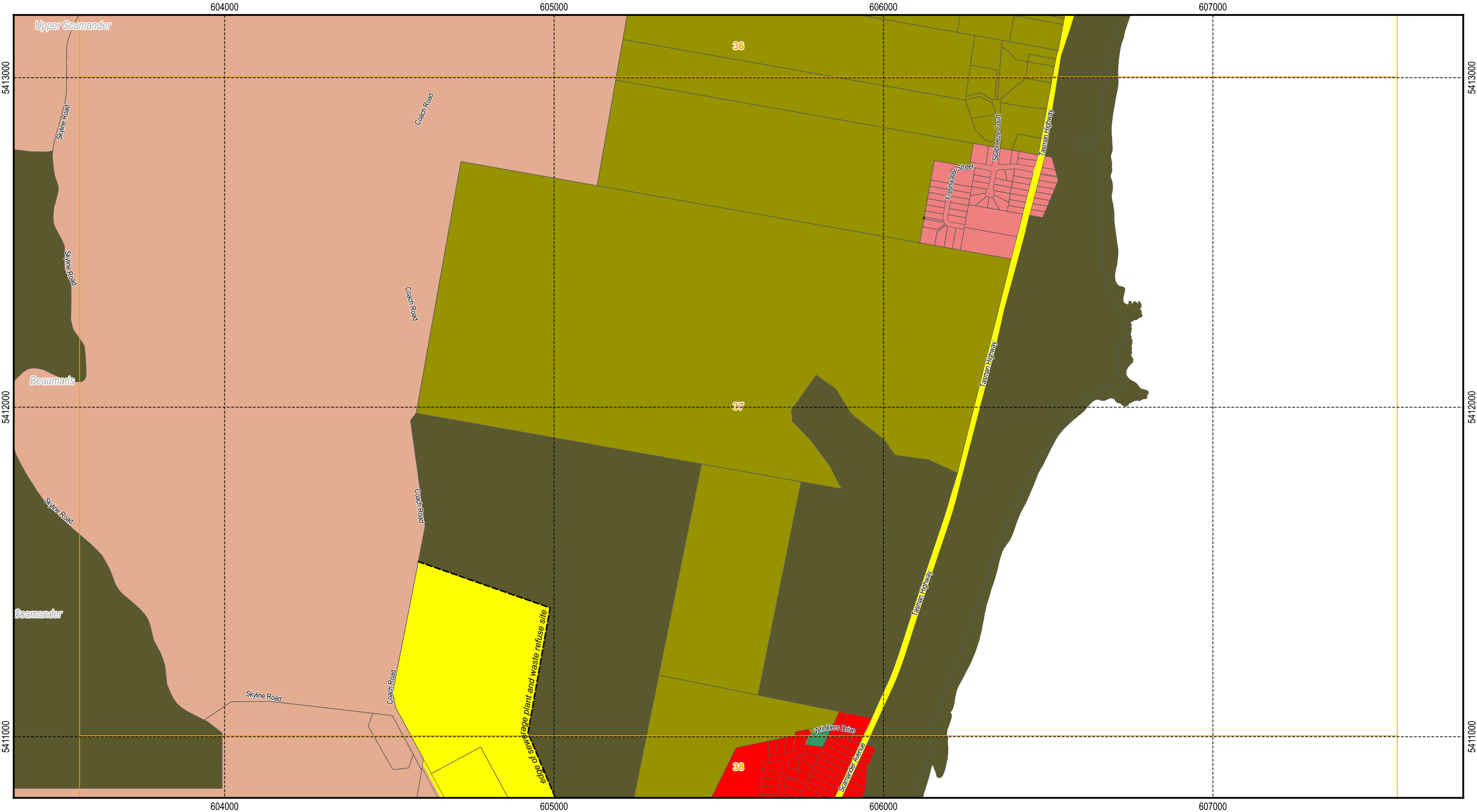
Map 36 of 44

100 200 300 400 500 m

Scale: 1:11,000 when printed at A3
Coordinate system: GDA94 MGA Zone 55
Planning data from Break O'Day Council
Base topographic data from the LIST © State of Tasmania
Print Date: 15/09/2021 Cadastre Date: 30/07/2021



Tasmanian Planning Scheme - Zones: Break O'Day Local Provisions Schedule



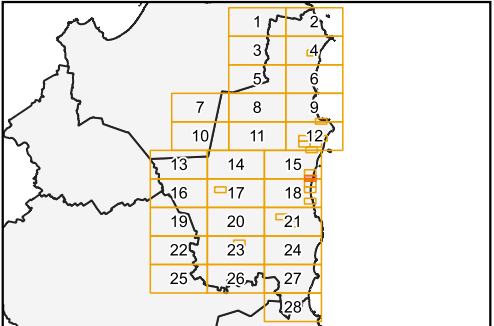
Legend

General Residential	General Business	Landscape Conservation	Open Space
Inner Residential	Central Business	Environmental Management	Future Urban
Low Density Residential	Commercial	Major Tourism	Particular Purpose
Rural Living	Light Industrial	Port and Marine	Zone Boundaries
Village	General Industrial	Utilities	Cadastral parcels
Urban Mixed Use	Rural	Community Purpose	
Local Business	Agriculture	Recreation	

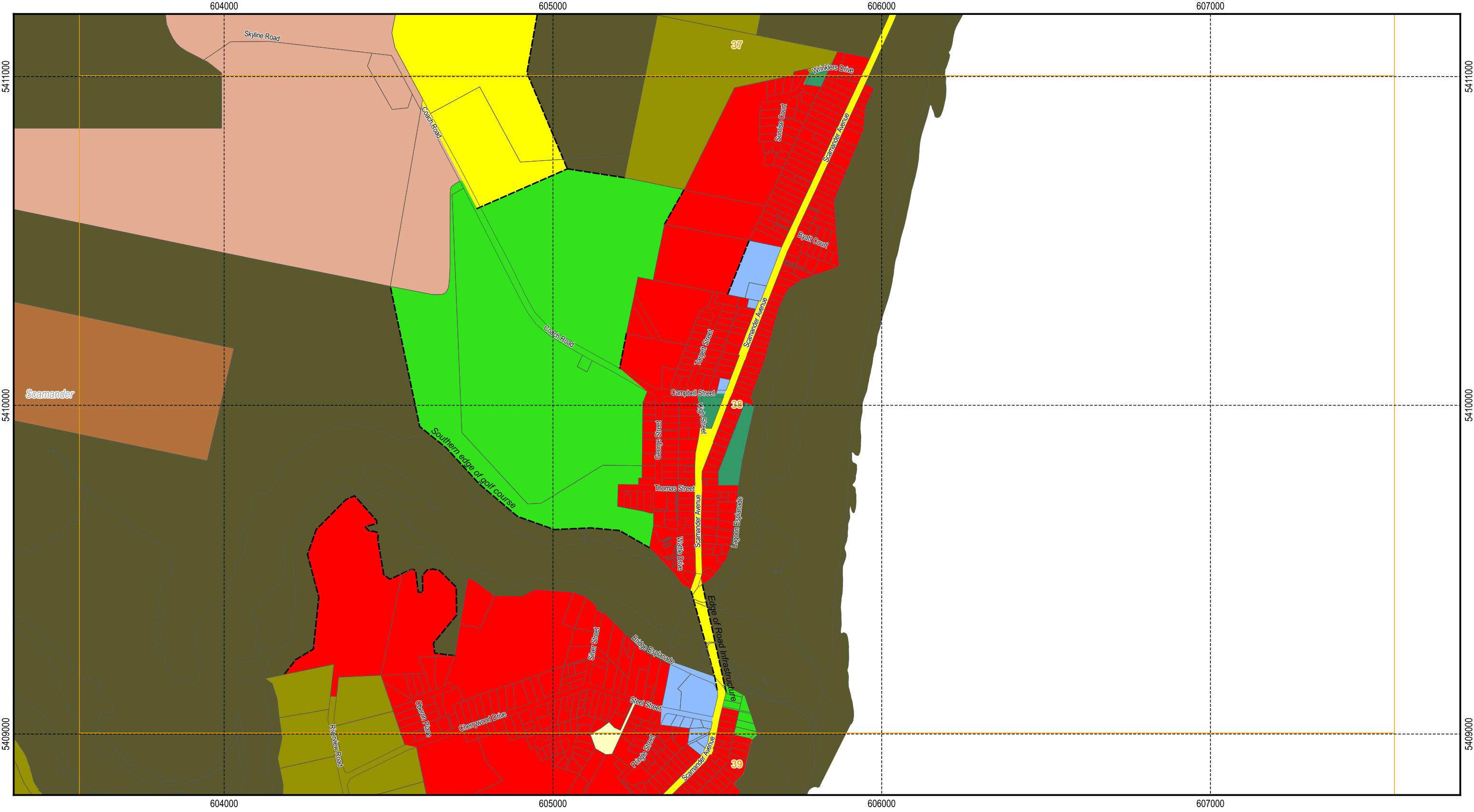
Map 37 of 44

100 200 300 400 500 m

Scale: 1:11,000 when printed at A3
 Coordinate system: GDA94 MGA Zone 55
 Planning data from Break O'Day Council
 Base topographic data from the LIST © State of Tasmania
 Print Date: 15/09/2021 Cadastre Date: 30/07/2021



Tasmanian Planning Scheme - Zones: Break O'Day Local Provisions Schedule

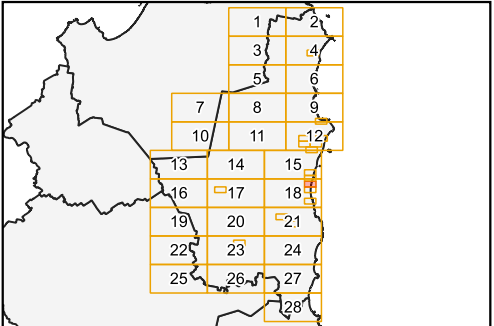


Legend

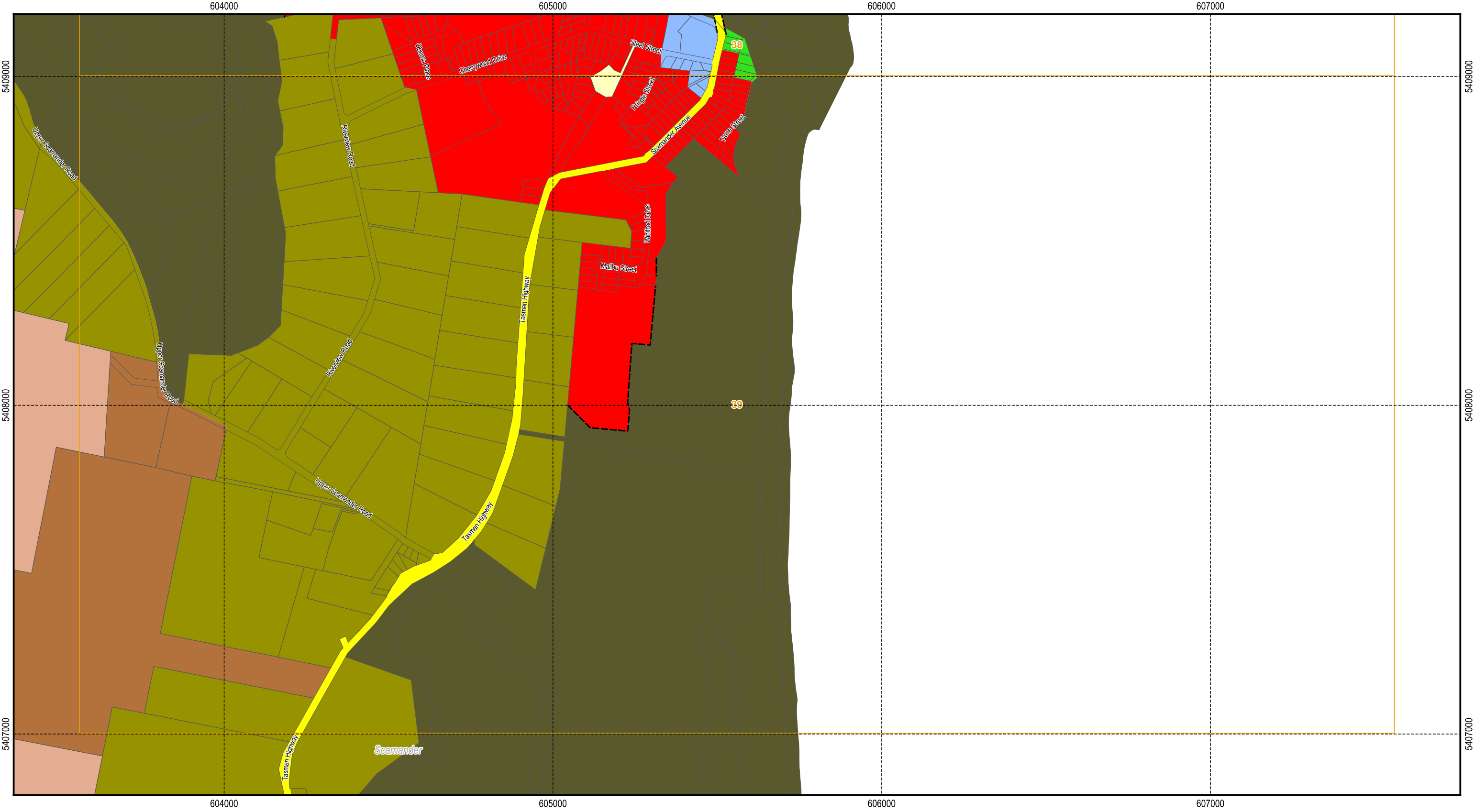
General Residential	General Business	Landscape Conservation	Open Space
Inner Residential	Central Business	Environmental Management	Future Urban
Low Density Residential	Commercial	Major Tourism	Particular Purpose
Rural Living	Light Industrial	Port and Marine	Zone Boundaries
Village	General Industrial	Utilities	Cadastral parcels
Urban Mixed Use	Rural	Community Purpose	
Local Business	Agriculture	Recreation	

Map 38 of 44

Scale: 1:11,000 when printed at A3
Coordinate system: GDA94 MGA Zone 55
Planning data from Break O'Day Council
Base topographic data from the LIST © State of Tasmania
Print Date: 15/09/2021 Cadastre Date: 30/07/2021



Tasmanian Planning Scheme - Zones: Break O'Day Local Provisions Schedule

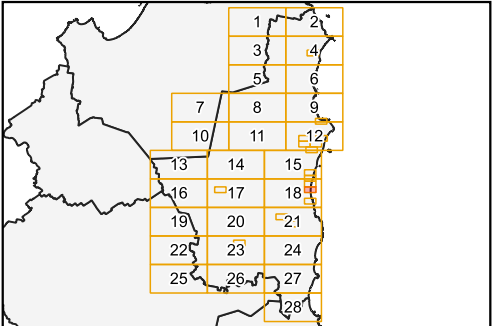


Legend

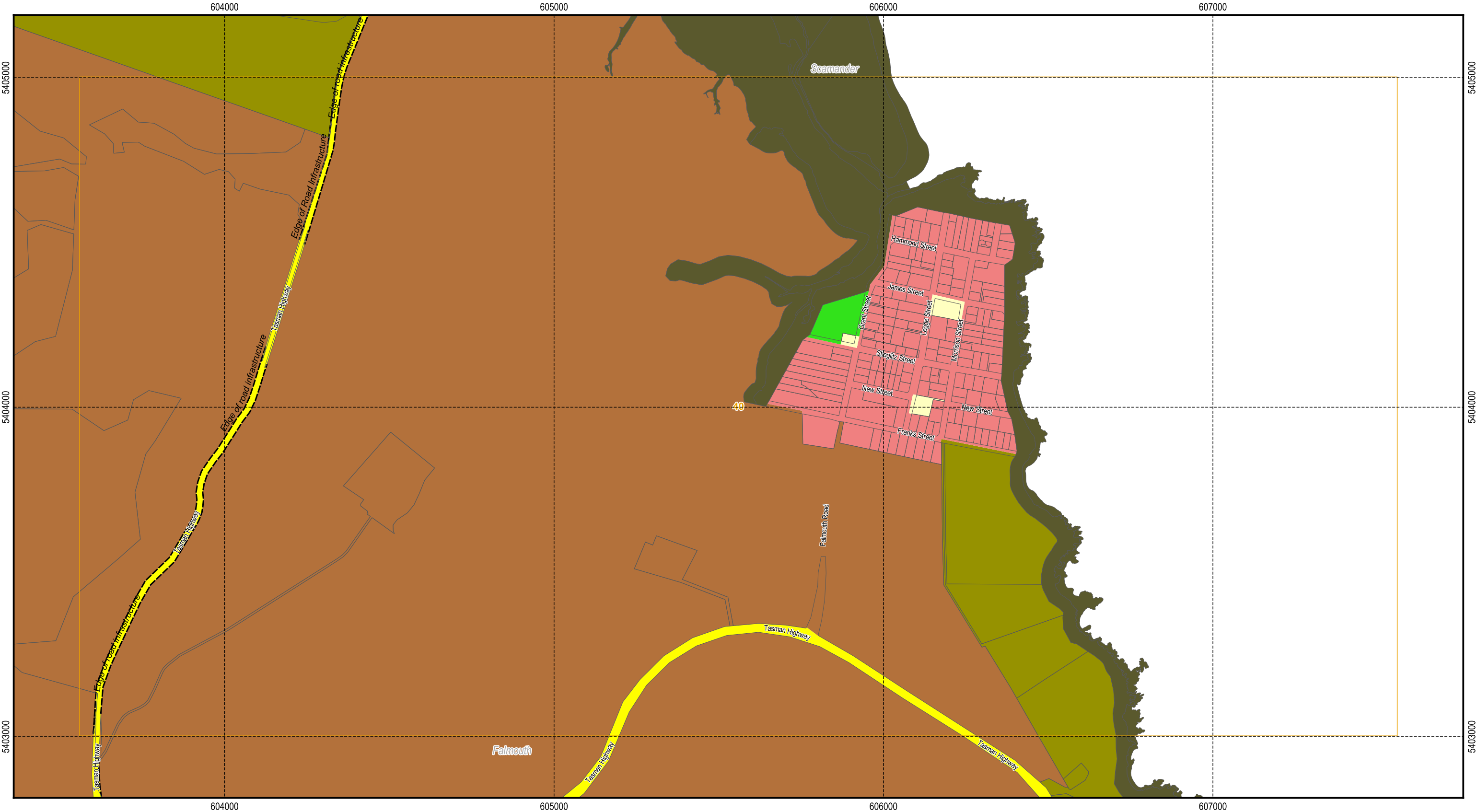
General Residential	General Business	Landscape Conservation	Open Space
Inner Residential	Central Business	Environmental Management	Future Urban
Low Density Residential	Commercial	Major Tourism	Particular Purpose
Rural Living	Light Industrial	Port and Marine	Zone Boundaries
Village	General Industrial	Utilities	Cadastral parcels
Urban Mixed Use	Rural	Community Purpose	
Local Business	Agriculture	Recreation	

Map 39 of 44

Scale: 1:11,000 when printed at A3
Coordinate system: GDA94 MGA Zone 55
Planning data from Break O'Day Council
Base topographic data from the LIST © State of Tasmania
Print Date: 15/09/2021 Cadastre Date: 30/07/2021



Tasmanian Planning Scheme - Zones: Break O'Day Local Provisions Schedule

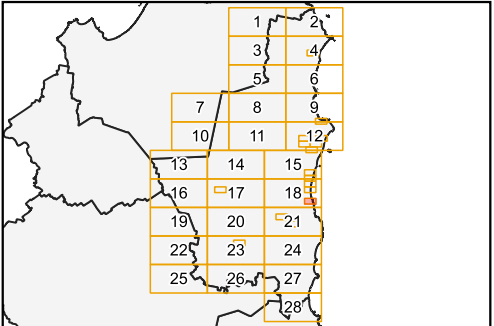


Legend

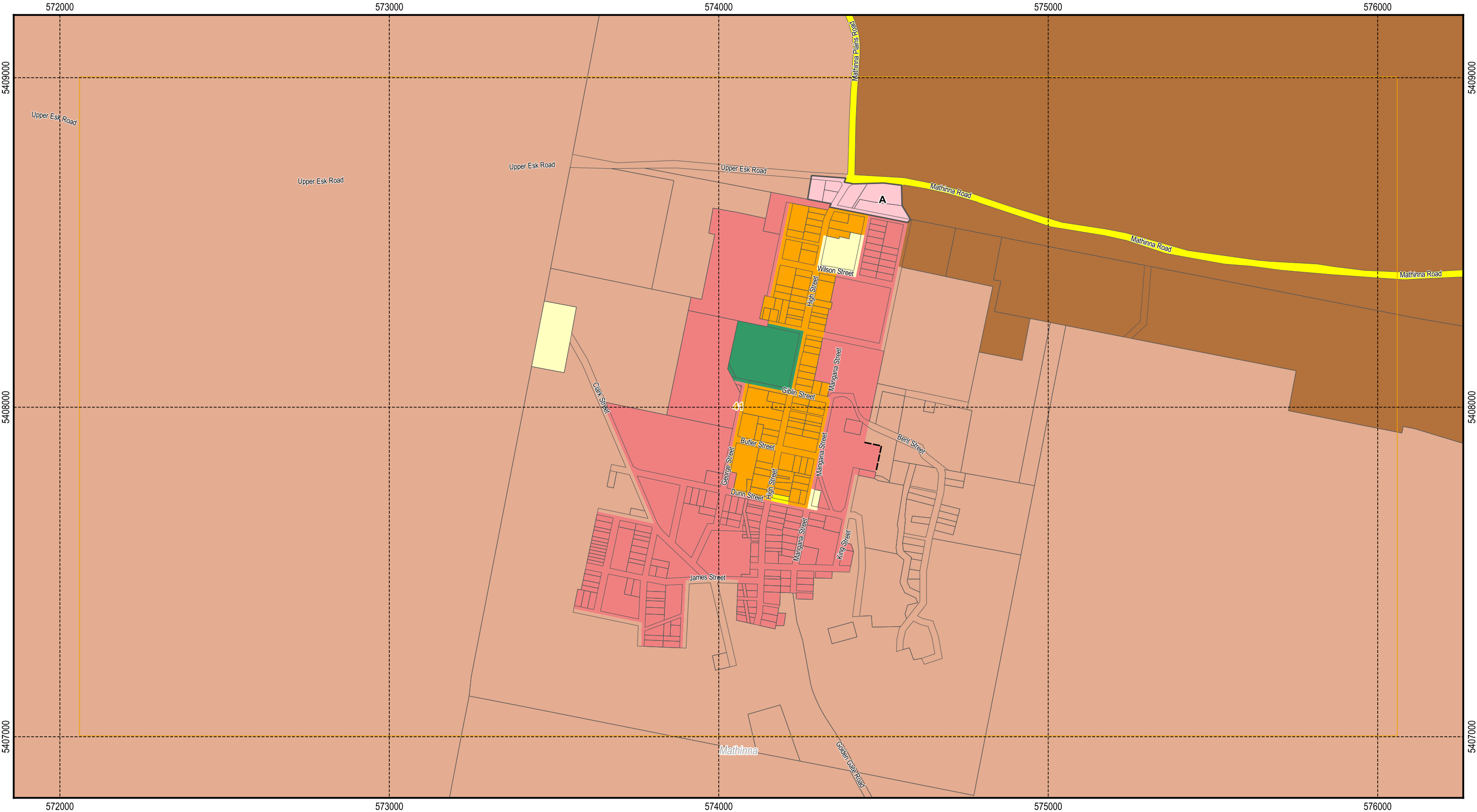
General Residential	General Business	Landscape Conservation	Open Space
Inner Residential	Central Business	Environmental Management	Future Urban
Low Density Residential	Commercial	Major Tourism	Particular Purpose
Rural Living	Light Industrial	Port and Marine	Zone Boundaries
Village	General Industrial	Utilities	Cadastral parcels
Urban Mixed Use	Rural	Community Purpose	
Local Business	Agriculture	Recreation	

Map 40 of 44

Scale: 1:11,000 when printed at A3
Coordinate system: GDA94 MGA Zone 55
Planning data from Break O'Day Council
Base topographic data from the LIST © State of Tasmania
Print Date: 15/09/2021 Cadastre Date: 30/07/2021



Tasmanian Planning Scheme - Zones: Break O'Day Local Provisions Schedule



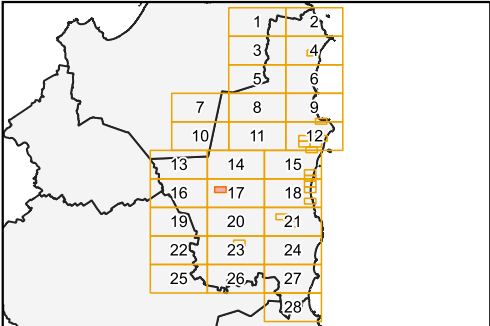
Legend

General Residential	General Business	Landscape Conservation	Open Space
Inner Residential	Central Business	Environmental Management	Future Urban
Low Density Residential	Commercial	Major Tourism	Particular Purpose
Rural Living	Light Industrial	Port and Marine	Zone Boundaries
Village	General Industrial	Utilities	Cadastral parcels
Urban Mixed Use	Rural	Community Purpose	
Local Business	Agriculture	Recreation	

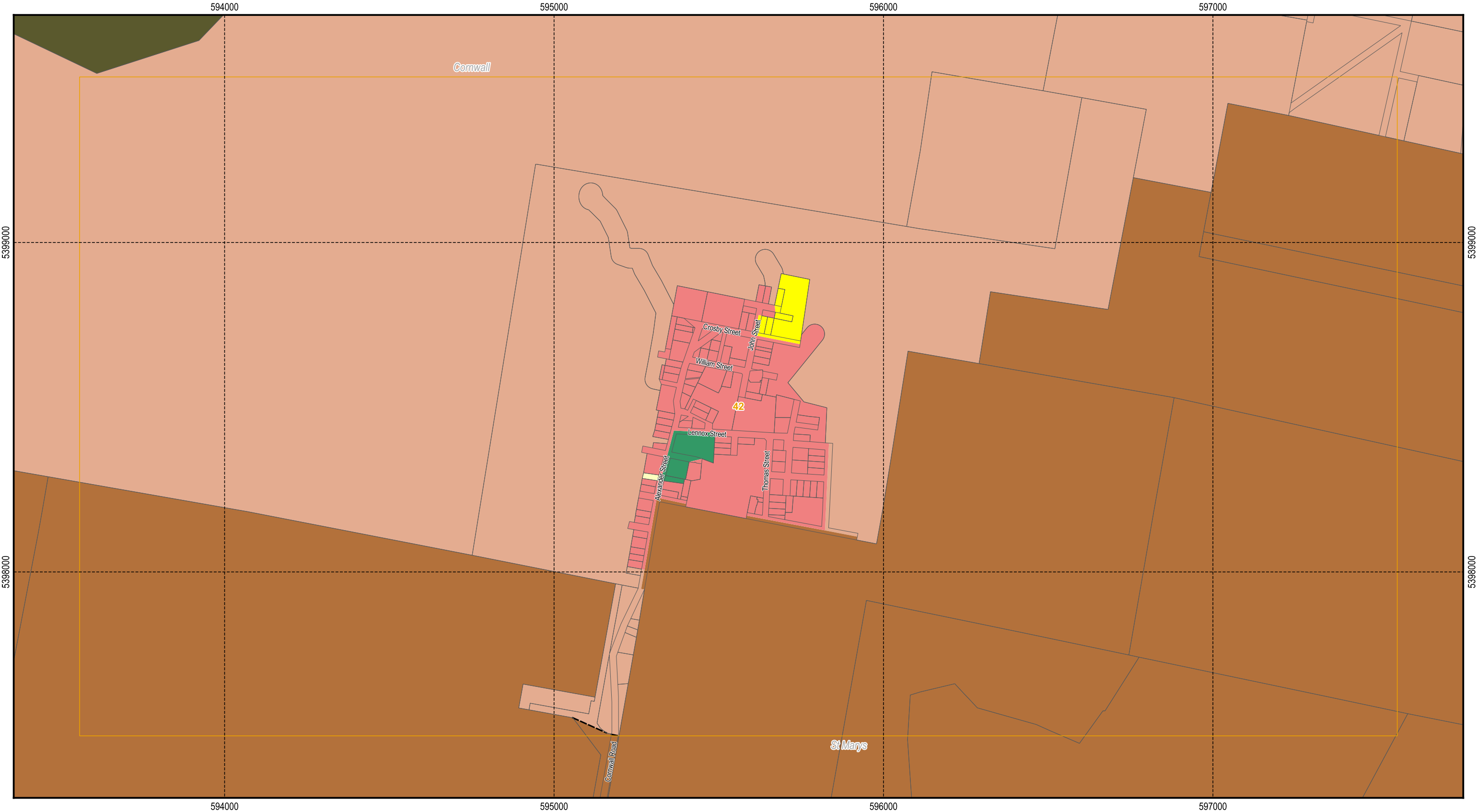
Map 41 of 44

100 200 300 400 500 m

Scale: 1:11,000 when printed at A3
 Coordinate system: GDA94 MGA Zone 55
 Planning data from Break O'Day Council
 Base topographic data from the LIST © State of Tasmania
 Print Date: 15/09/2021 Cadastre Date: 30/07/2021



Tasmanian Planning Scheme - Zones: Break O'Day Local Provisions Schedule

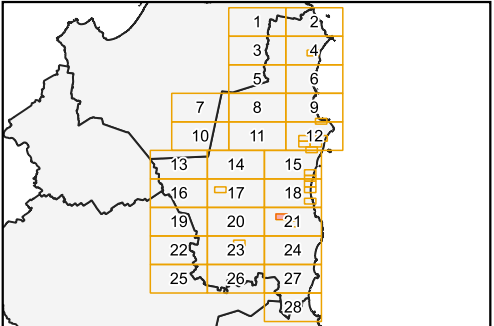


Legend

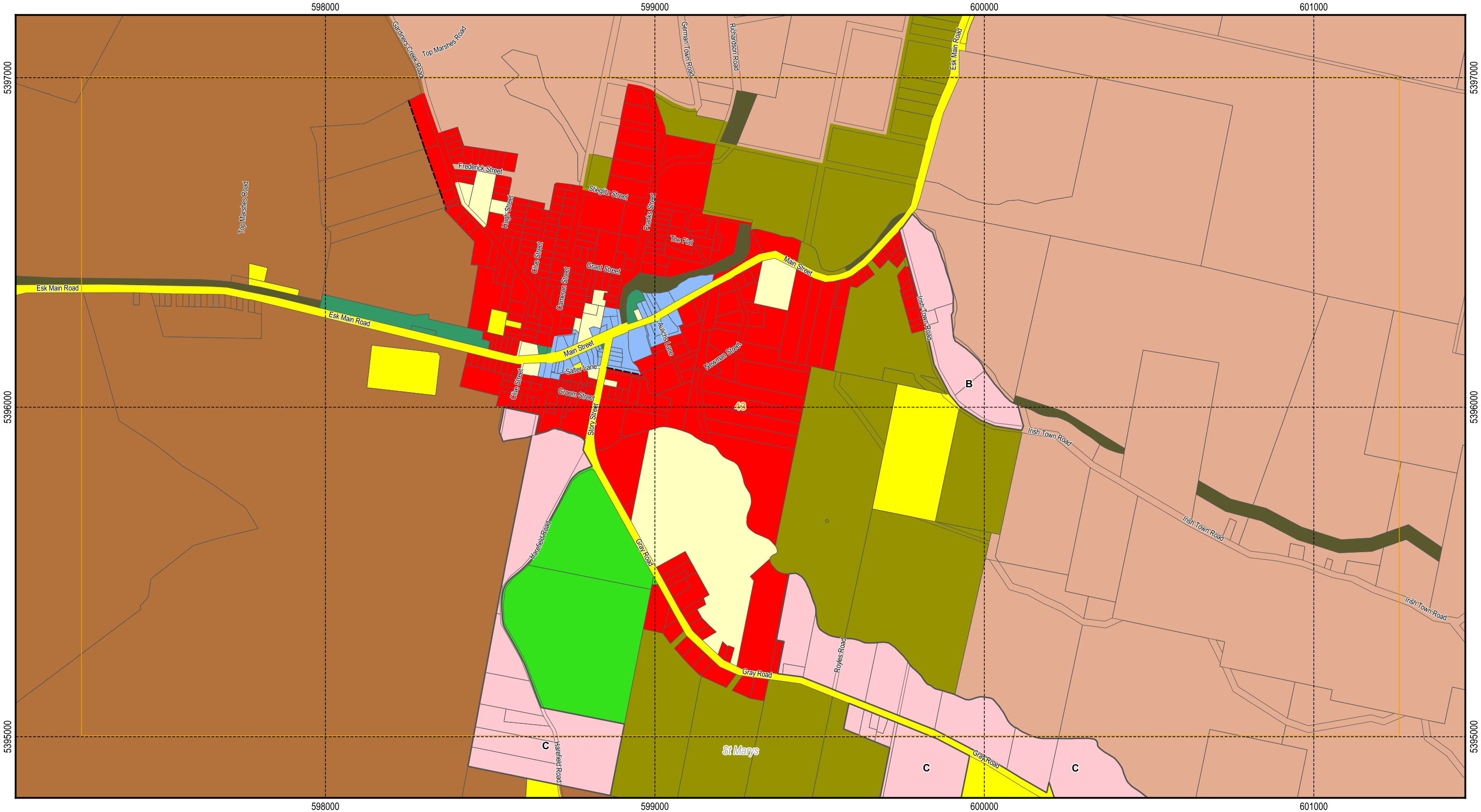
General Residential	General Business	Landscape Conservation	Open Space
Inner Residential	Central Business	Environmental Management	Future Urban
Low Density Residential	Commercial	Major Tourism	Particular Purpose
Rural Living	Light Industrial	Port and Marine	Zone Boundaries
Village	General Industrial	Utilities	Cadastral parcels
Urban Mixed Use	Rural	Community Purpose	
Local Business	Agriculture	Recreation	

Map 42 of 44

Scale: 1:11,000 when printed at A3
 Coordinate system: GDA94 MGA Zone 55
 Planning data from Break O'Day Council
 Base topographic data from the LIST © State of Tasmania
 Print Date: 15/09/2021 Cadastre Date: 30/07/2021



Tasmanian Planning Scheme - Zones: Break O'Day Local Provisions Schedule

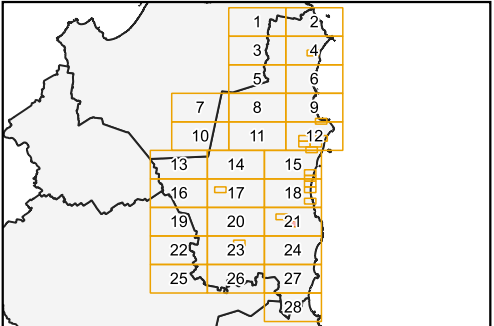


Legend

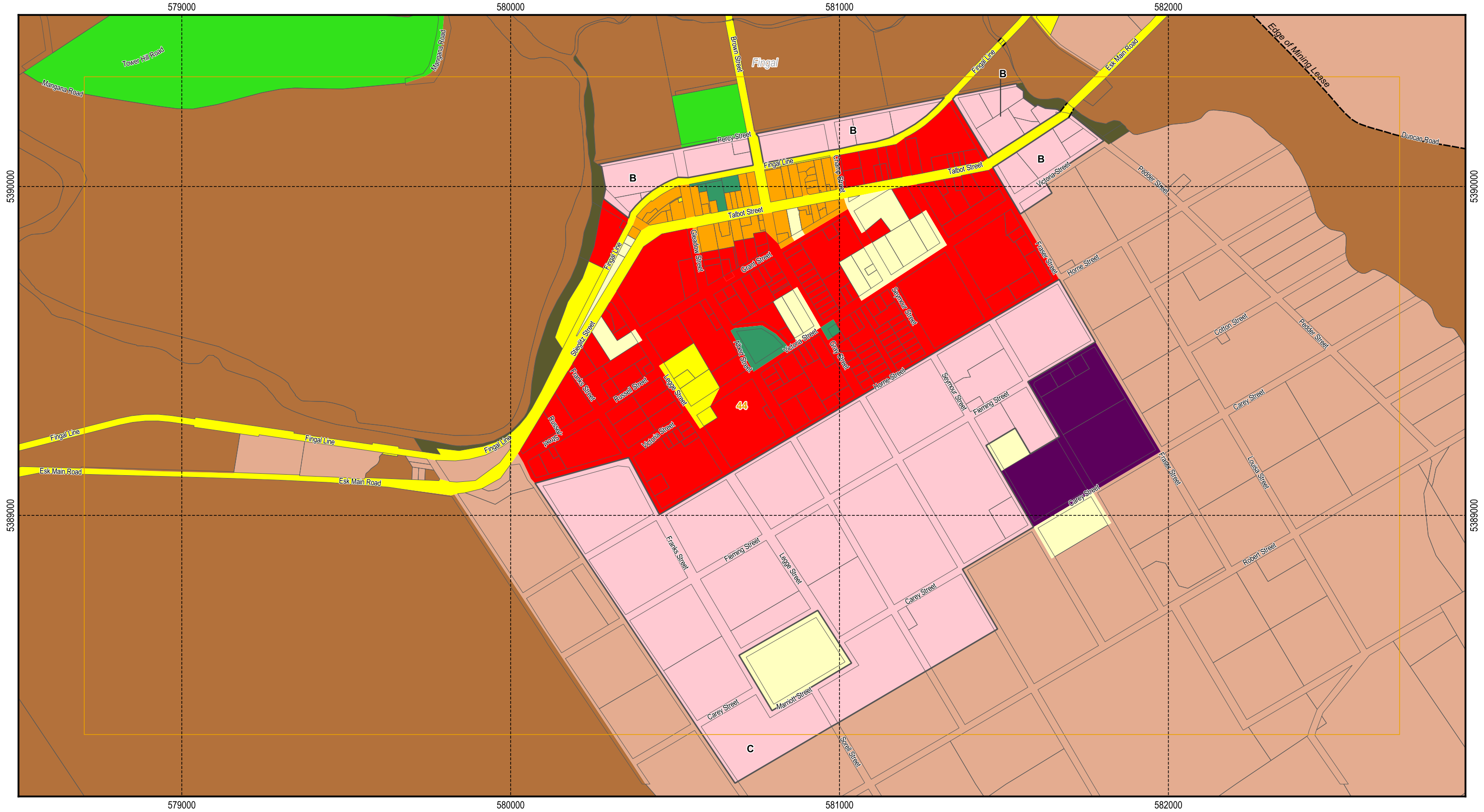
General Residential	General Business	Landscape Conservation	Open Space
Inner Residential	Central Business	Environmental Management	Future Urban
Low Density Residential	Commercial	Major Tourism	Particular Purpose
Rural Living	Light Industrial	Port and Marine	Zone Boundaries
Village	General Industrial	Utilities	Cadastral parcels
Urban Mixed Use	Rural	Community Purpose	
Local Business	Agriculture	Recreation	

Map 43 of 44



























Scale: 1:11,000 when printed at A3
 Coordinate system: GDA94 MGA Zone 55
 Planning data from Break O'Day Council
 Base topographic data from the LIST © State of Tasmania
 Print Date: 15/09/2021 Cadastre Date: 30/07/2021



Tasmanian Planning Scheme - Zones: Break O'Day Local Provisions Schedule



Legend

- | | | | | | | | |
|---|-------------------------|---|--------------------|---|--------------------------|---|--------------------|
|  | General Residential |  | General Business |  | Landscape Conservation |  | Open Space |
|  | Inner Residential |  | Central Business |  | Environmental Management |  | Future Urban |
|  | Low Density Residential |  | Commercial |  | Major Tourism |  | Particular Purpose |
|  | Rural Living |  | Light Industrial |  | Port and Marine |  | Zone Boundaries |
|  | Village |  | General Industrial |  | Utilities |  | Cadastral parcels |
|  | Urban Mixed Use |  | Rural |  | Community Purpose | | |
|  | Local Business |  | Agriculture |  | Recreation | | |



Map 44 of 44



Scale: 1:11,000 when printed at A3
Coordinate system: GDA94 MGA Zone 55
Planning data from Break O'Day Council
Base topographic data from the LIST © State of Tasmania
Print Date: 15/09/2021 Cadastre Date: 30/07/2021

