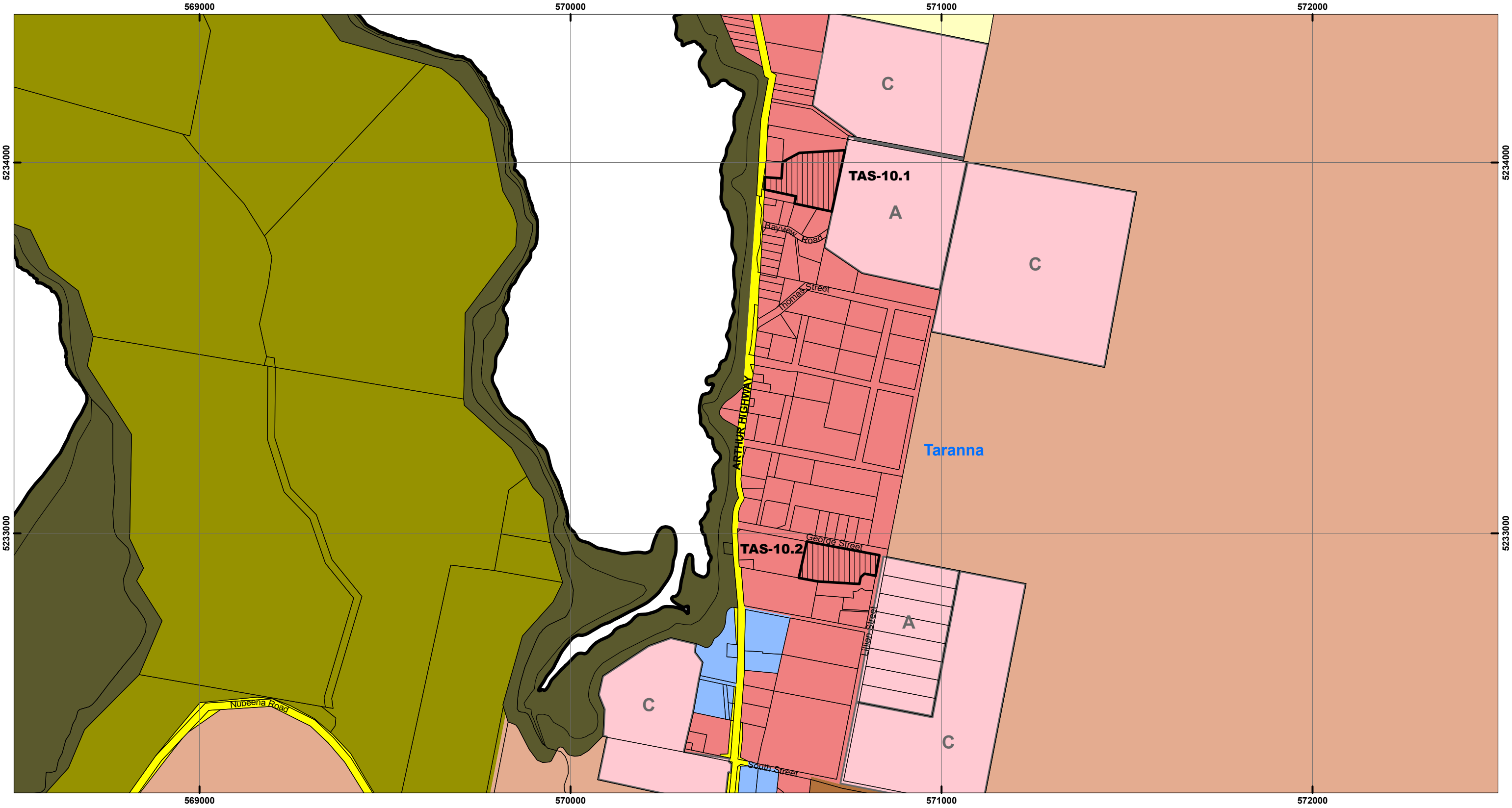


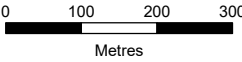
TASMAN LOCAL PROVISIONS SCHEDULE - SITE SPECIFIC QUALIFICATIONS



Legend

General Residential	Central Business	Major Tourism	LPS Boundary
Inner Residential	Commercial	Port and Marine	Property Parcels
Low Density Residential	Light Industrial	Utilities	Site Specific Qualification
Rural Living	General Industrial	Community Purpose	
Village	Rural	Recreation	
Urban Mixed Use	Agriculture	Open Space	
Local Business	Landscape Conservation	Future Urban	
General Business	Environmental Management	Particular Purpose	

TAS-10.1, TAS-10.2

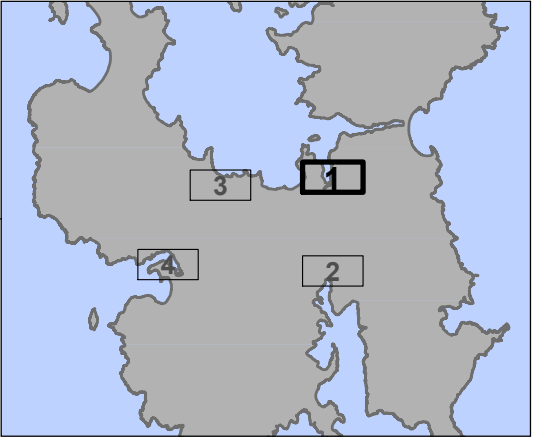


Coordinate System: GDA 1994 MGA Zone 55
Base data from theLIST, © State of Tasmania
Land title data current as of 27/08/2020

Disclaimer: Before taking any action based on data shown on this map, it should first be verified with the relevant council.

Date: 17/10/2020
Doc. Version: 0

Prepared by esk mapping & GIS



TASMAN LOCAL PROVISIONS SCHEDULE - SITE SPECIFIC QUALIFICATIONS



Legend

General Residential	Central Business	Major Tourism
Inner Residential	Commercial	Port and Marine
Low Density Residential	Light Industrial	Utilities
Rural Living	General Industrial	Community Purpose
Village	Rural	Recreation
Urban Mixed Use	Agriculture	Open Space
Local Business	Landscape Conservation	Future Urban
General Business	Environmental Management	Particular Purpose

LPS Boundary
Property Parcels
Site Specific Qualification

TAS-20.1

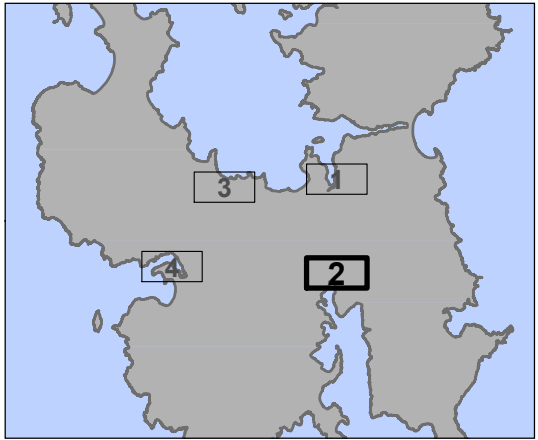
0 100 200 300
Metres

Coordinate System: GDA 1994 MGA Zone 55
Base data from theLIST, © State of Tasmania
Land title data current as of 27/08/2020

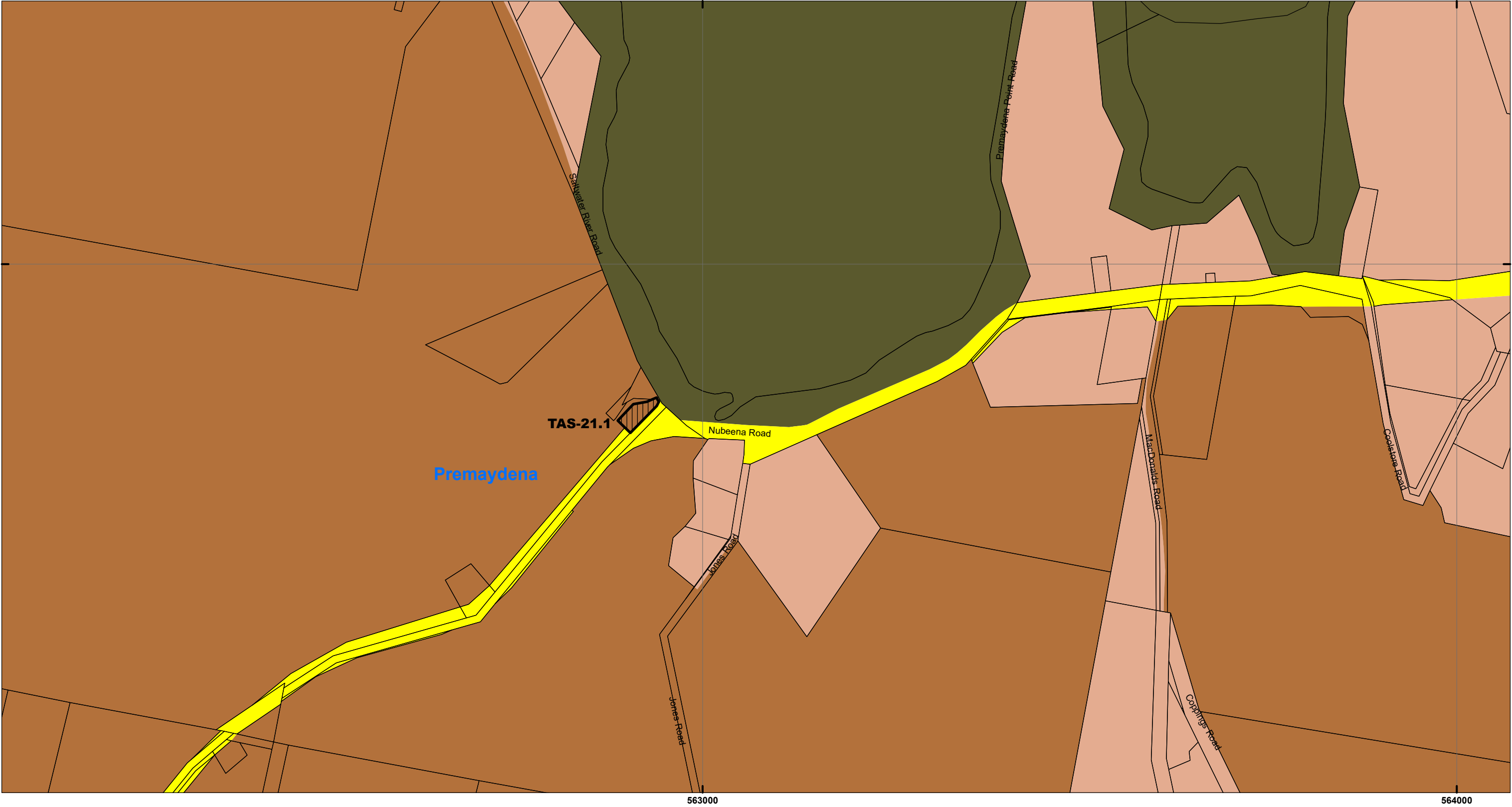
Disclaimer: Before taking any action based on data shown on this map, it should first be verified with the relevant council.

Date: 17/10/2020
Doc. Version: 0

Prepared by esk mapping & GIS



TASMAN LOCAL PROVISIONS SCHEDULE - SITE SPECIFIC QUALIFICATIONS



Legend

General Residential

Inner Residential

Low Density Residential

Rural Living

Village

Urban Mixed Use

Local Business

General Business

Central Business

Commercial

Light Industrial

General Industrial

Rural

Agriculture

Landscape Conservation

Environmental Management

Major Tourism

Port and Marine

Utilities

Community Purpose

Recreation

Open Space

Future Urban

Particular Purpose

LPS Boundary

Property Parcels

Site Specific Qualification

TAS-21.1

0

100

200

300

Metres

Coordinate System: GDA 1994 MGA Zone 55

Base data from theLIST, © State of Tasmania

Land title data current as of 27/08/2020

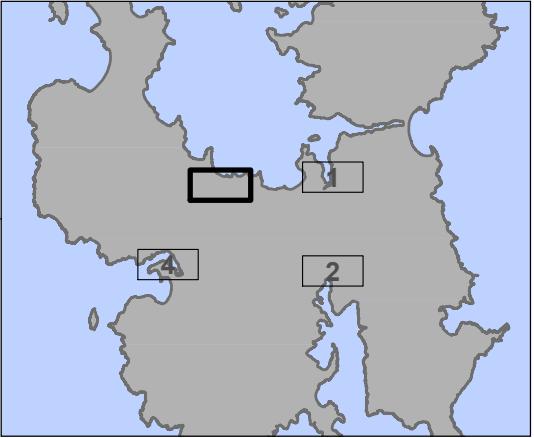
Disclaimer: Before taking any action based on data shown on this map, it should first be verified with the relevant council.

Date: 17/10/2020

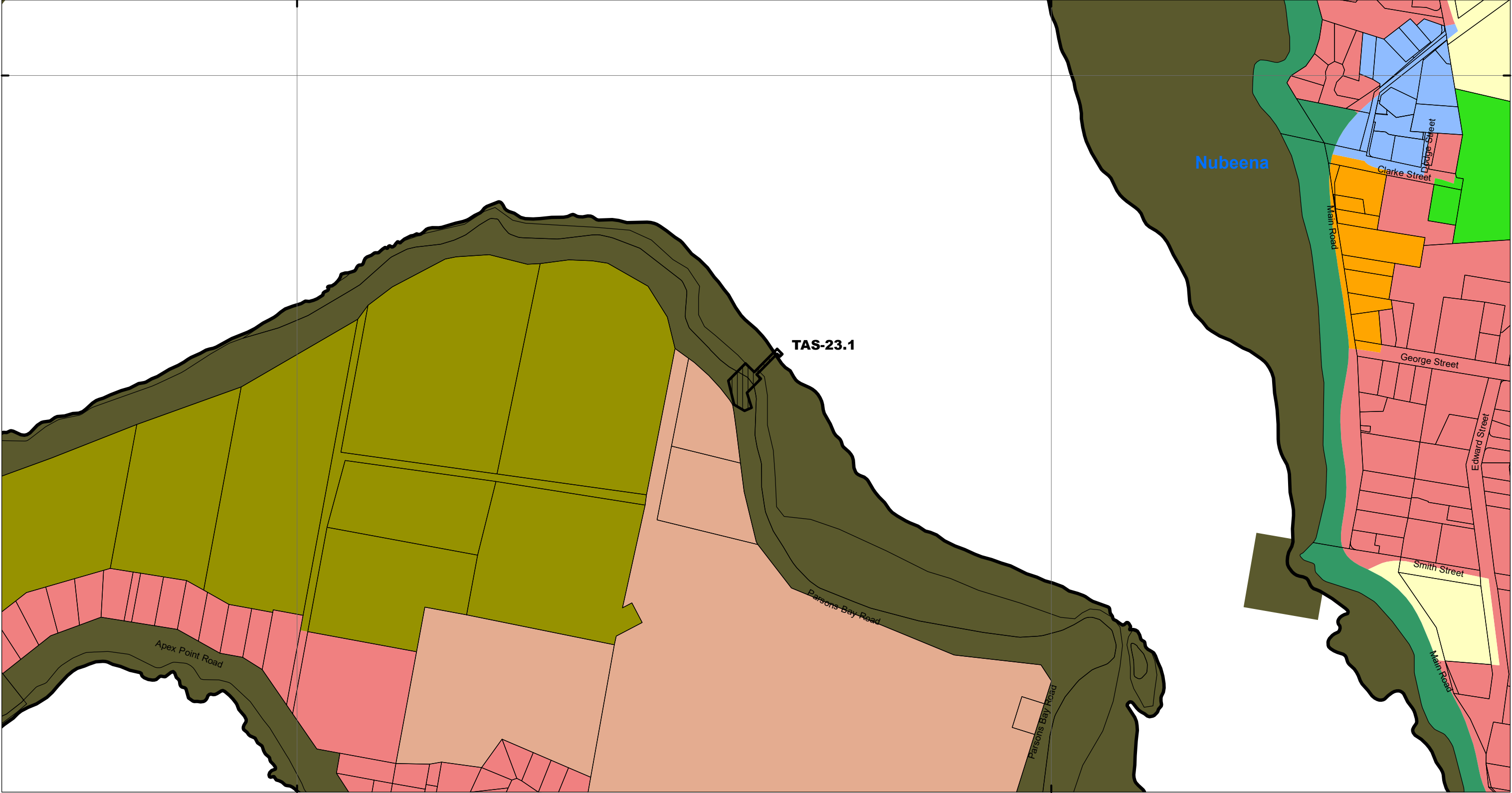
Doc. Version: 0



Prepared by



TASMAN LOCAL PROVISIONS SCHEDULE - SITE SPECIFIC QUALIFICATIONS



Legend

General Residential	Central Business	Major Tourism	LPS Boundary
Inner Residential	Commercial	Port and Marine	Property Parcels
Low Density Residential	Light Industrial	Utilities	Site Specific Qualification
Rural Living	General Industrial	Community Purpose	
Village	Rural	Recreation	
Urban Mixed Use	Agriculture	Open Space	
Local Business	Landscape Conservation	Future Urban	
General Business	Environmental Management	Particular Purpose	

TAS-23.1

0 100 200 300
Metres

Coordinate System: GDA 1994 MGA Zone 55
Base data from theLIST, © State of Tasmania
Land title data current as of 27/08/2020

Disclaimer: Before taking any action based on data shown on this map, it should first be verified with the relevant council.

Date: 17/10/2020
Doc. Version: 0

Prepared by esk mapping & GIS

