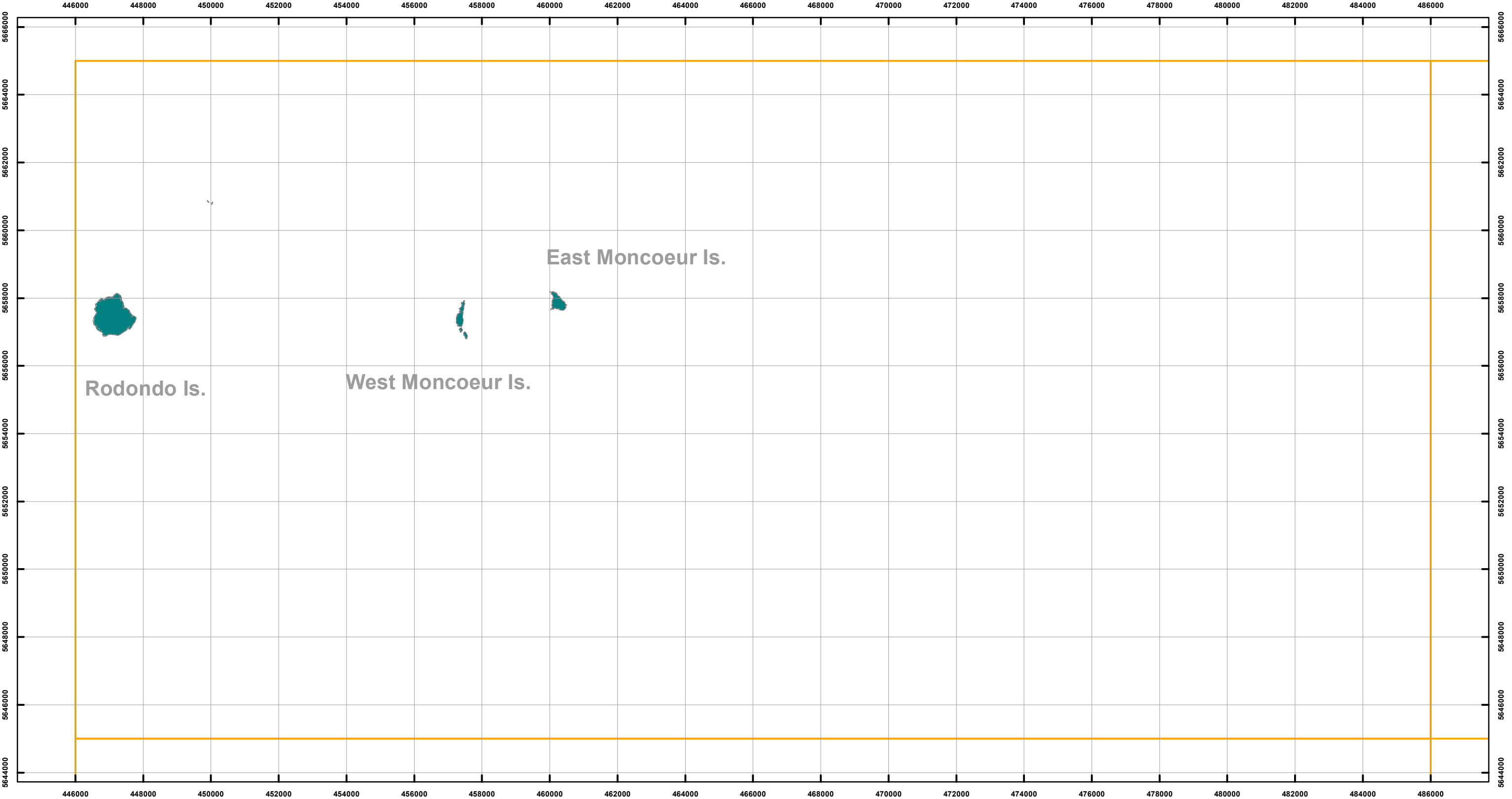


FLINDERS PLANNING SCHEME - 2000 - ZONING



Zones

- | | | |
|------------------------------------|-------------------|---------|
| Commercial | Residential | Parcels |
| Enviromental Management Recreation | Rural | |
| Low Density Residential | Rural Residential | |
| Port | Village | |
| Public Purpose | | |

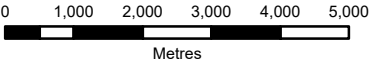
Map 1 of 30

Coordinate System: GDA 94 MGA Zone 55

Date of cadastre: June 1 2022
Zoning data from Flinders Council
As amended at 27/12/2017

Topographic data from the LIST © State of Tasmania

This map is a record of the Flinders Planning Scheme 2000 that existed at the time the scheme ceased to operate on 1 June 2022. Every effort has been made to ensure the accuracy of the information contained in the map, however some inaccuracies may exist. Users must also note that the cadastral dataset used to produce this mapping was current as of 1 June 2022, which may be different in some areas to the dataset that existed when the mapping was originally produced. As a result, some misalignments between zones, overlays, property boundaries and the like may be visible.

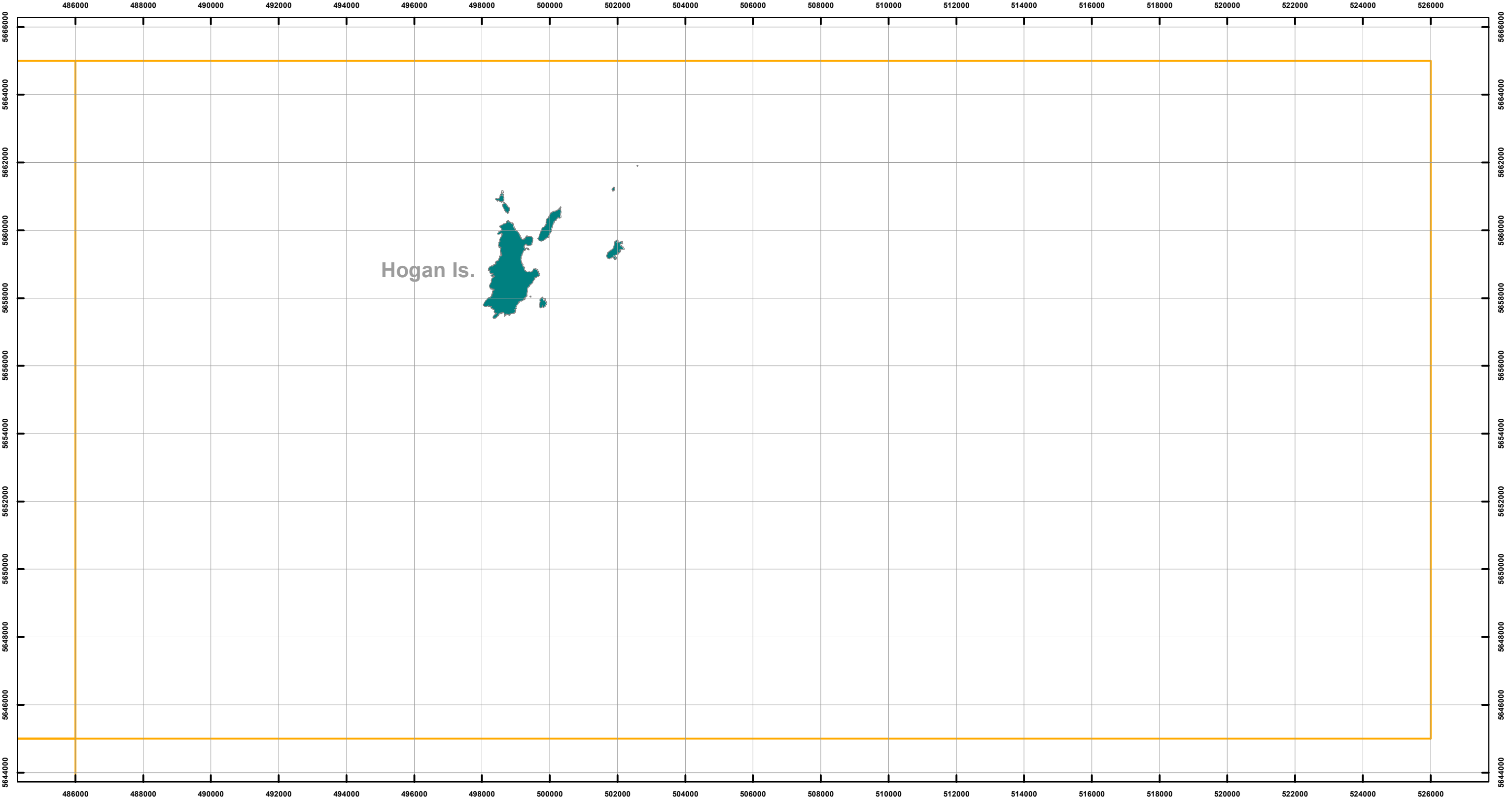


Print Date: 30/06/2022

LOCATION MAP



FLINDERS PLANNING SCHEME - 2000 - ZONING



Zones

- | | | |
|---|------------------------------|--------------------|
| <div>Commercial</div> | <div>Residential</div> | <div>Parcels</div> |
| <div>Enviromental Management Recreation</div> | <div>Rural</div> | |
| <div>Low Density Residential</div> | <div>Rural Residential</div> | |
| <div>Port</div> | <div>Village</div> | |
| <div>Public Purpose</div> | | |

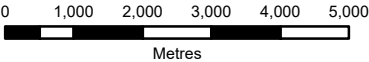
Map 2 of 30

Coordinate System: GDA 94 MGA Zone 55

Date of cadastre: June 1 2022
Zoning data from Flinders Council
As amended at 27/12/2017

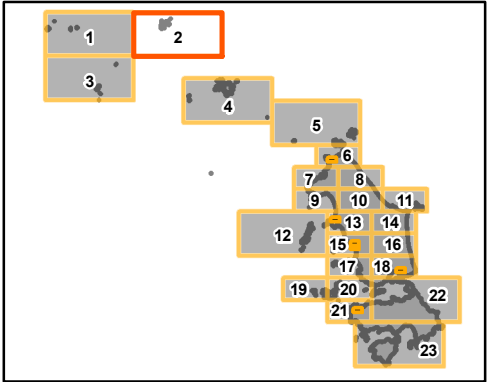
Topographic data from the LIST © State of Tasmania

This map is a record of the Flinders Planning Scheme 2000 that existed at the time the scheme ceased to operate on 1 June 2022. Every effort has been made to ensure the accuracy of the information contained in the map, however some inaccuracies may exist. Users must also note that the cadastral dataset used to produce this mapping was current as of 1 June 2022, which may be different in some areas to the dataset that existed when the mapping was originally produced. As a result, some misalignments between zones, overlays, property boundaries and the like may be visible.

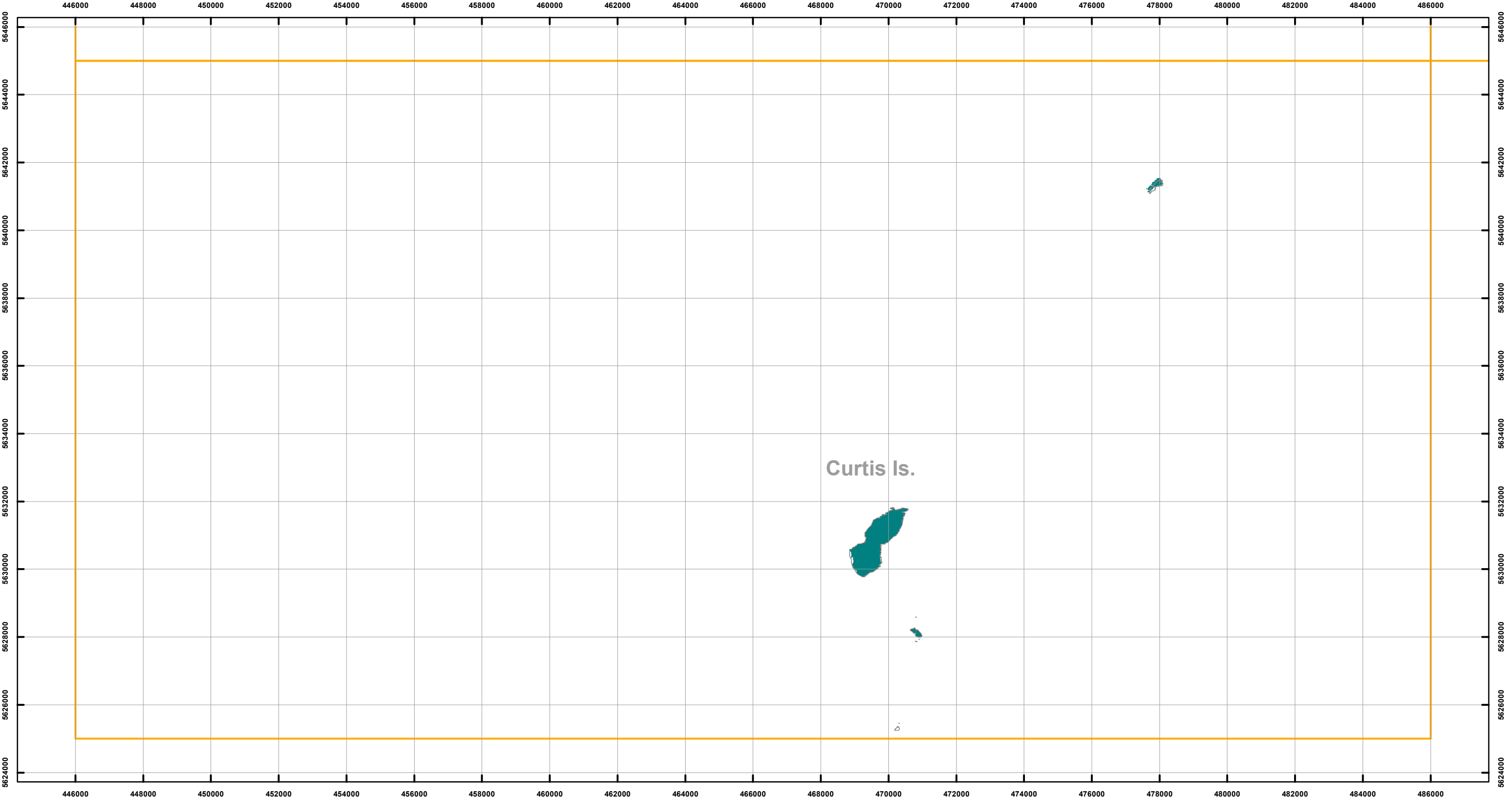


Print Date: 30/06/2022

LOCATION MAP



FLINDERS PLANNING SCHEME - 2000 - ZONING



Zones

- | | | |
|--|---|---|
|  Commercial |  Residential |  Parcels |
|  Enviromental Management Recreation |  Rural | |
|  Low Density Residential |  Rural Residential | |
|  Port |  Village | |
|  Public Purpose | | |

Map 3 of 30

Coordinate System: GDA 94 MGA Zone 55

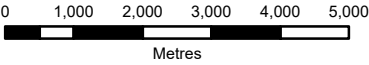
Date of cadastre: June 1 2022

Zoning data from Flinders Council

As amended at 27/12/2017

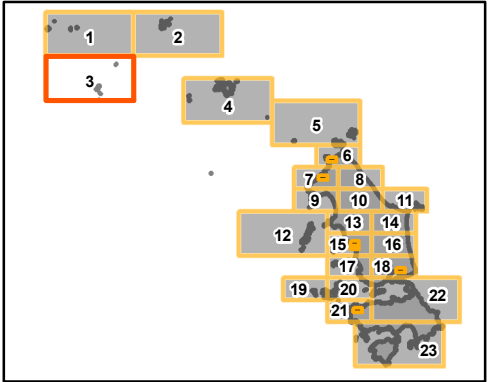
Topographic data from the LIST © State of Tasmania

This map is a record of the Flinders Planning Scheme 2000 that existed at the time the scheme ceased to operate on 1 June 2022. Every effort has been made to ensure the accuracy of the information contained in the map, however some inaccuracies may exist. Users must also note that the cadastral dataset used to produce this mapping was current as of 1 June 2022, which may be different in some areas to the dataset that existed when the mapping was originally produced. As a result, some misalignments between zones, overlays, property boundaries and the like may be visible.

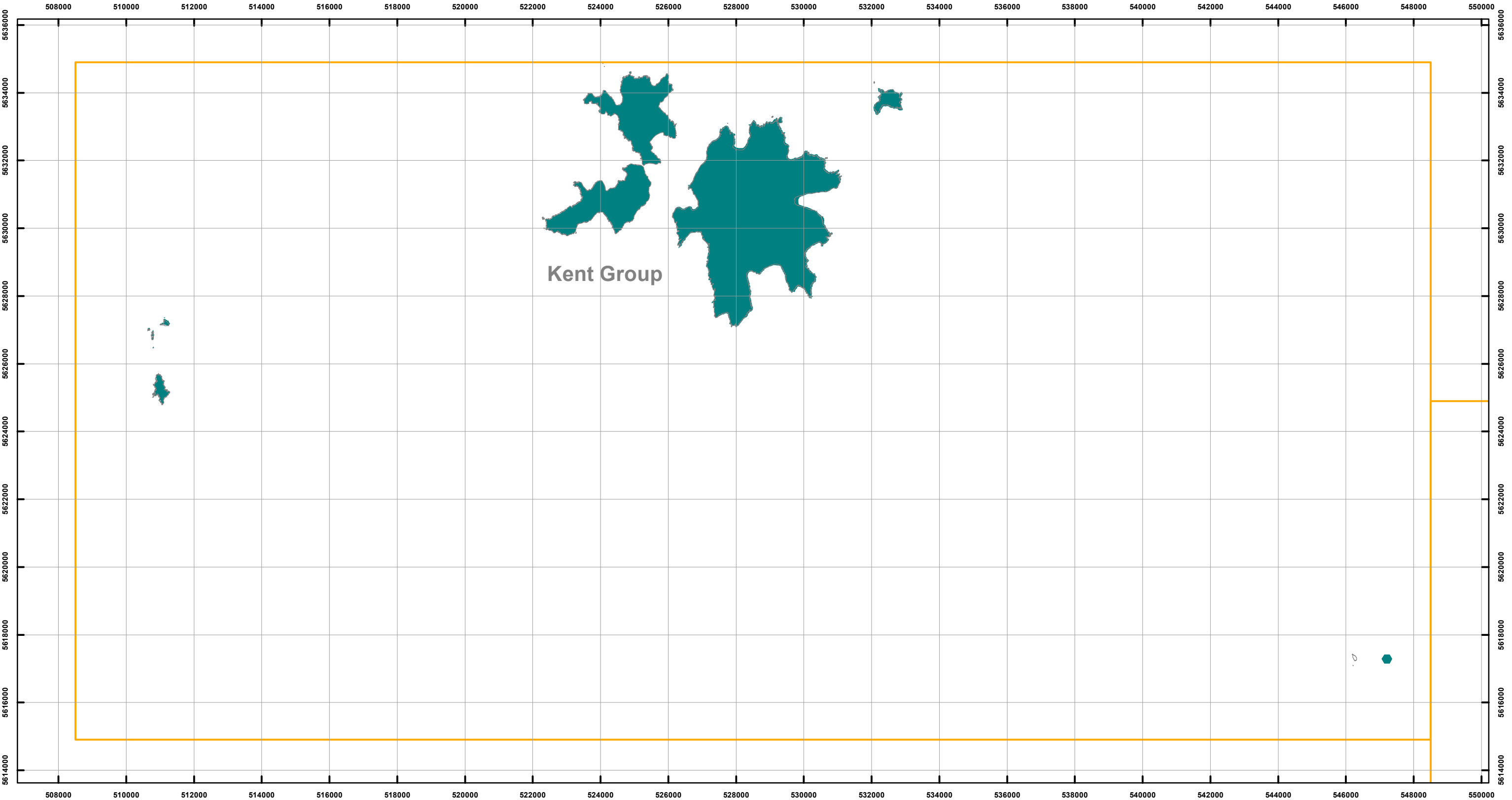


Print Date: 30/06/2022

LOCATION MAP



FLINDERS PLANNING SCHEME - 2000 - ZONING



Zones

- | | | |
|------------------------------------|-------------------|---------|
| Commercial | Residential | Parcels |
| Enviromental Management Recreation | Rural | |
| Low Density Residential | Rural Residential | |
| Port | Village | |
| Public Purpose | | |

Map 4 of 30

Coordinate System: GDA 94 MGA Zone 55

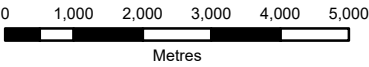
Date of cadastre: June 1 2022

Zoning data from Flinders Council

As amended at 27/12/2017

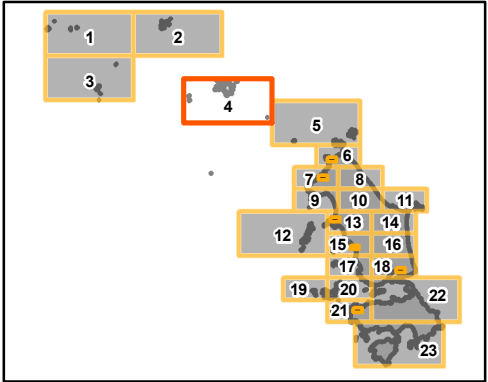
Topographic data from the LIST © State of Tasmania

This map is a record of the Flinders Planning Scheme 2000 that existed at the time the scheme ceased to operate on 1 June 2022. Every effort has been made to ensure the accuracy of the information contained in the map, however some inaccuracies may exist. Users must also note that the cadastral dataset used to produce this mapping was current as of 1 June 2022, which may be different in some areas to the dataset that existed when the mapping was originally produced. As a result, some misalignments between zones, overlays, property boundaries and the like may be visible.

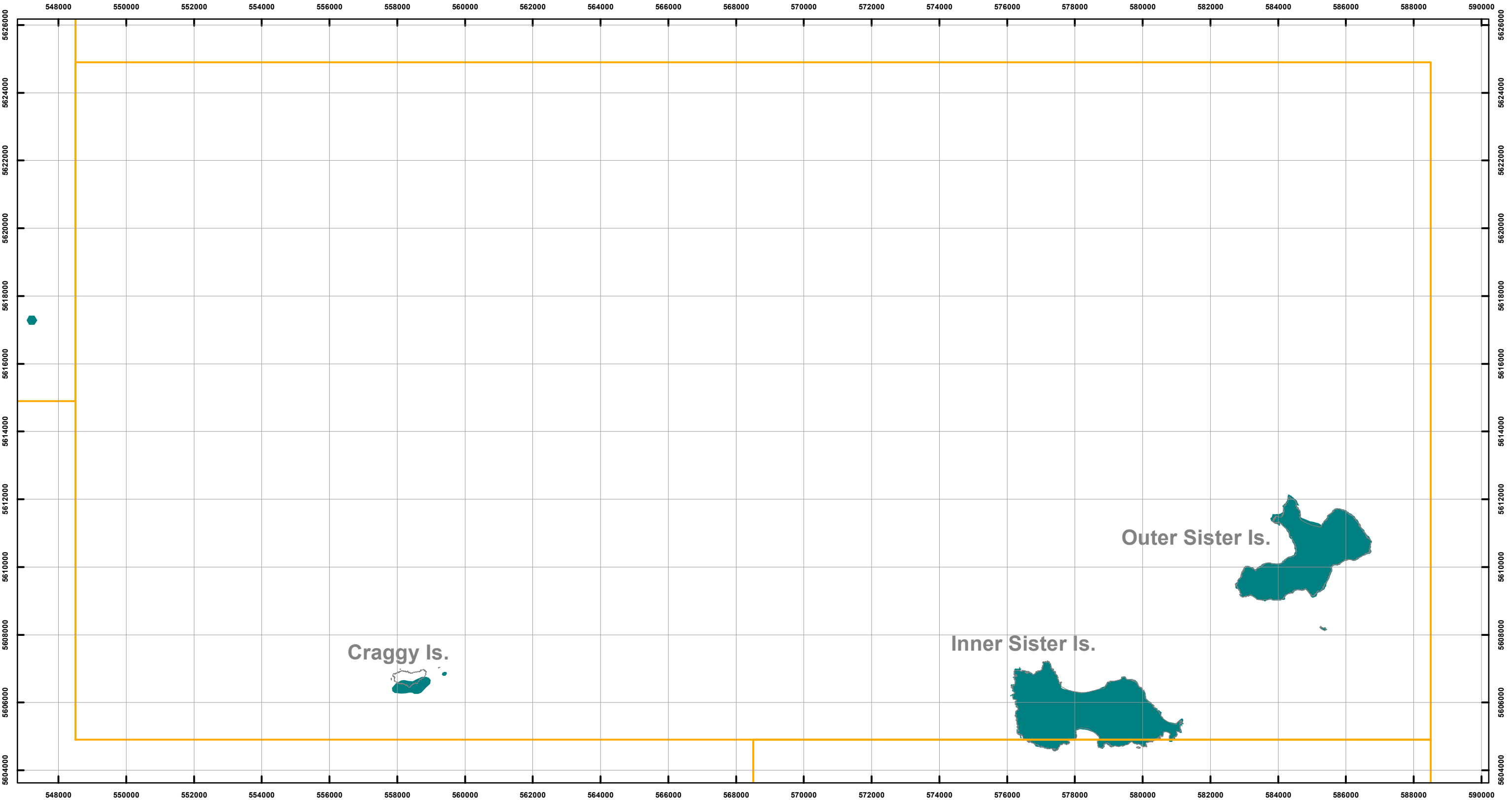


Print Date: 30/06/2022

LOCATION MAP



FLINDERS PLANNING SCHEME - 2000 - ZONING



Zones

- | | | |
|------------------------------------|-------------------|---------|
| Commercial | Residential | Parcels |
| Enviromental Management Recreation | Rural | |
| Low Density Residential | Rural Residential | |
| Port | Village | |
| Public Purpose | | |

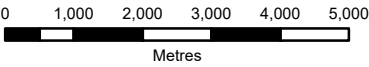
Map 5 of 30

Coordinate System: GDA 94 MGA Zone 55

Date of cadastre: June 1 2022
Zoning data from Flinders Council
As amended at 27/12/2017

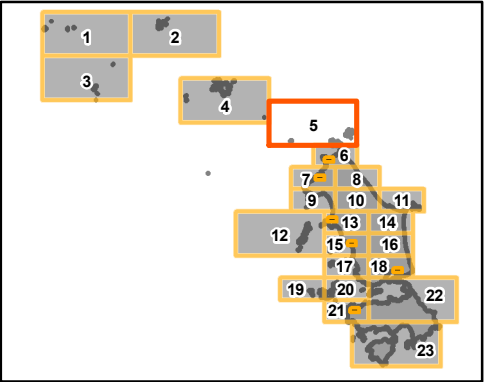
Topographic data from the LIST © State of Tasmania

This map is a record of the Flinders Planning Scheme 2000 that existed at the time the scheme ceased to operate on 1 June 2022. Every effort has been made to ensure the accuracy of the information contained in the map, however some inaccuracies may exist. Users must also note that the cadastral dataset used to produce this mapping was current as of 1 June 2022, which may be different in some areas to the dataset that existed when the mapping was originally produced. As a result, some misalignments between zones, overlays, property boundaries and the like may be visible.

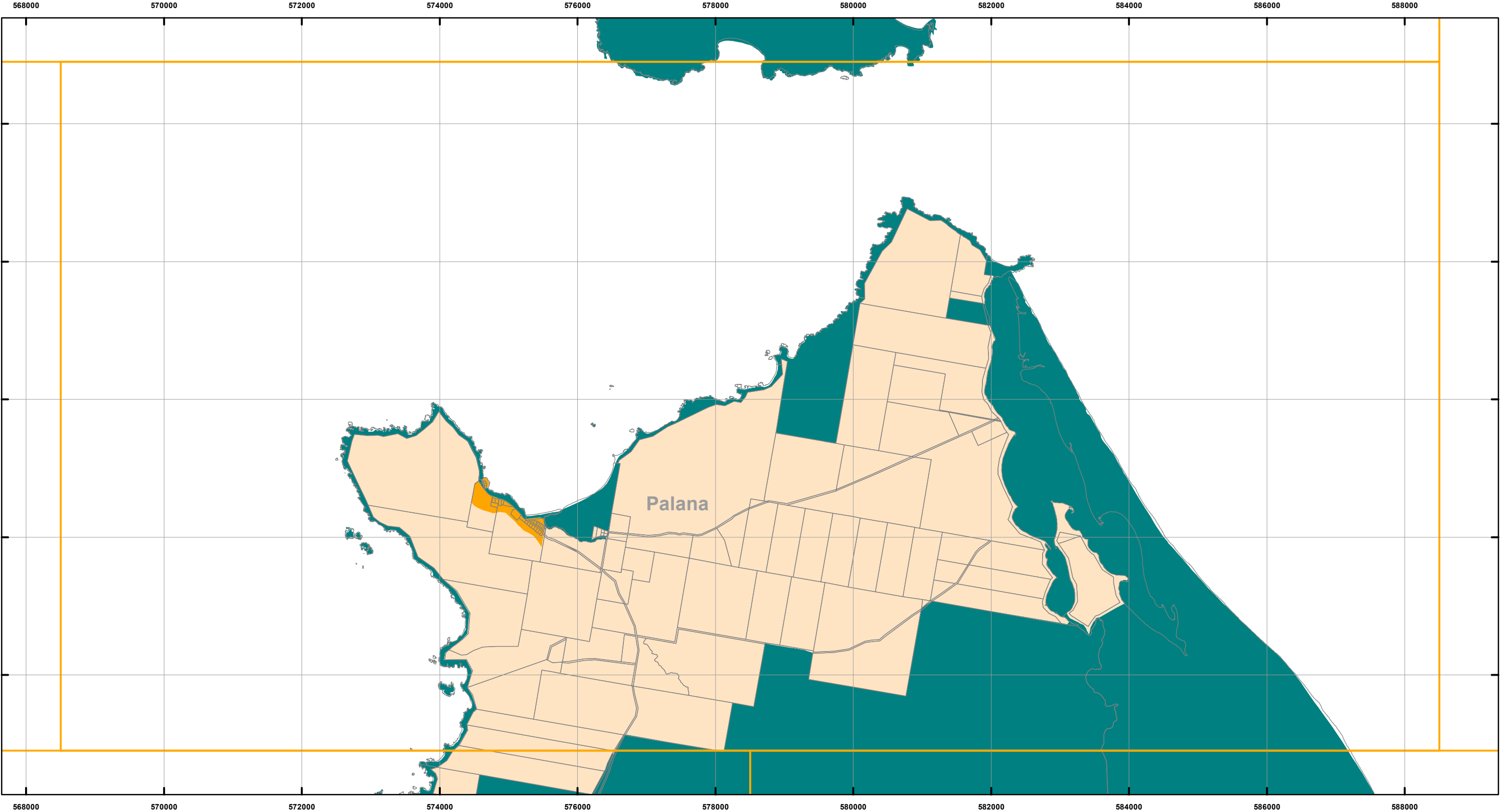


Print Date: 30/06/2022

LOCATION MAP



FLINDERS PLANNING SCHEME - 2000 - ZONING



Zones

- | | | |
|--|---|---|
|  Commercial |  Residential |  Parcels |
|  Enviromental Management Recreation |  Rural | |
|  Low Density Residential |  Rural Residential | |
|  Port |  Village | |
|  Public Purpose | | |

Map 6 of 30

Coordinate System: GDA 94 MGA Zone 55

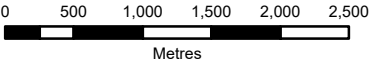
Date of cadastre: June 1 2022

Zoning data from Flinders Council

As amended at 27/12/2017

Topographic data from the LIST © State of Tasmania

This map is a record of the Flinders Planning Scheme 2000 that existed at the time the scheme ceased to operate on 1 June 2022. Every effort has been made to ensure the accuracy of the information contained in the map, however some inaccuracies may exist. Users must also note that the cadastral dataset used to produce this mapping was current as of 1 June 2022, which may be different in some areas to the dataset that existed when the mapping was originally produced. As a result, some misalignments between zones, overlays, property boundaries and the like may be visible.

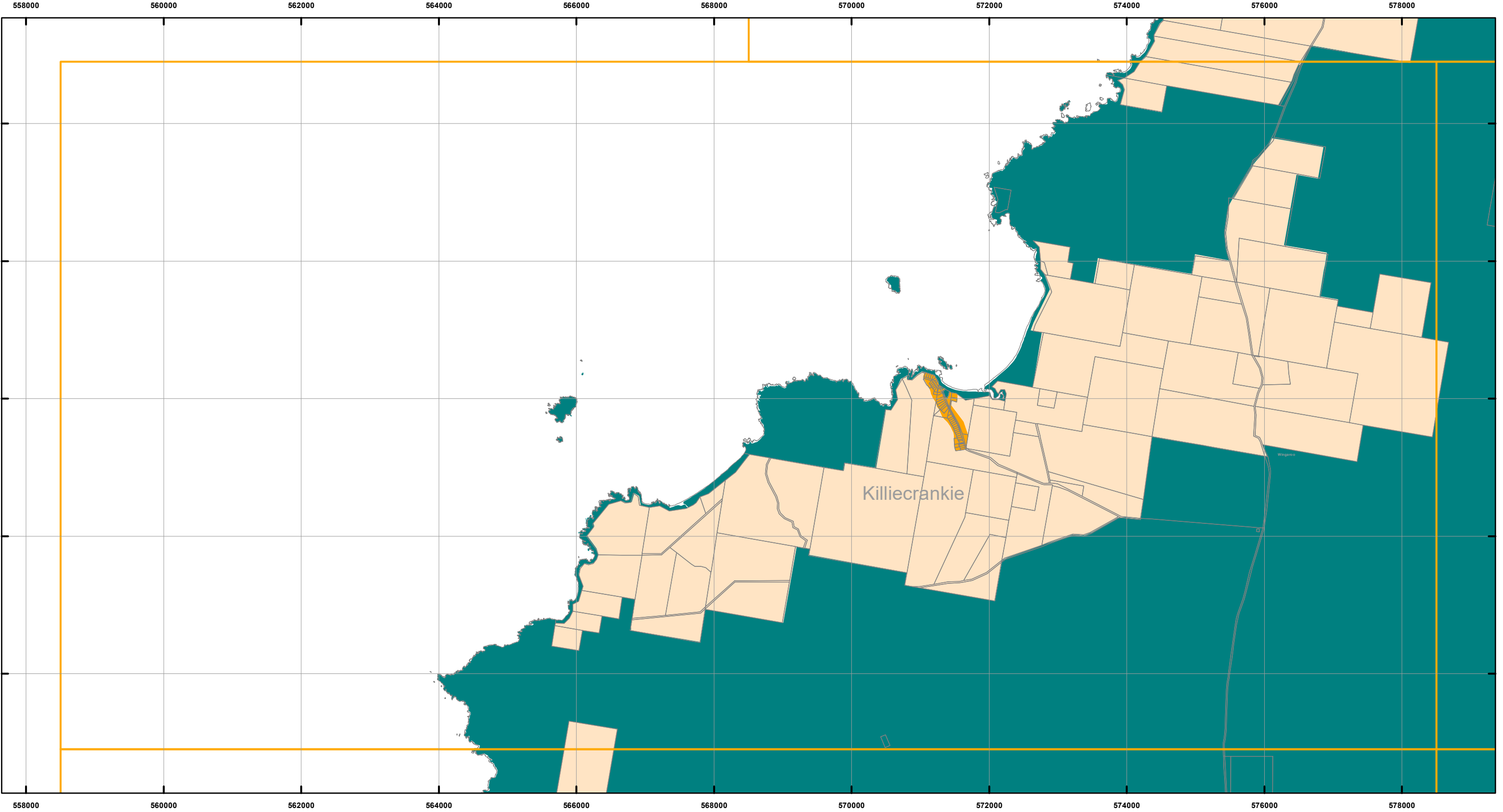


Print Date: 30/06/2022

LOCATION MAP



FLINDERS PLANNING SCHEME - 2000 - ZONING



Zones

- | | | |
|--|---|--|
| Commercial | Residential | Parcels |
| Enviromental Management Recreation | Rural | |
| Low Density Residential | Rural Residential | |
| Port | Village | |
| Public Purpose | | |

Map 7 of 30

Coordinate System: GDA 94 MGA Zone 55

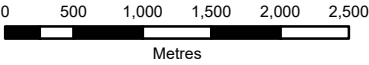
Date of cadastre: June 1 2022

Zoning data from Flinders Council

As amended at 27/12/2017

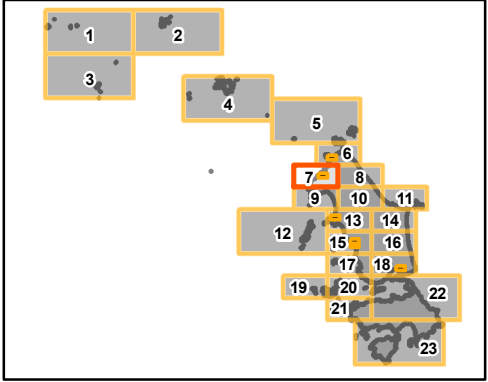
Topographic data from the LIST © State of Tasmania

This map is a record of the Flinders Planning Scheme 2000 that existed at the time the scheme ceased to operate on 1 June 2022. Every effort has been made to ensure the accuracy of the information contained in the map, however some inaccuracies may exist. Users must also note that the cadastral dataset used to produce this mapping was current as of 1 June 2022, which may be different in some areas to the dataset that existed when the mapping was originally produced. As a result, some misalignments between zones, overlays, property boundaries and the like may be visible.

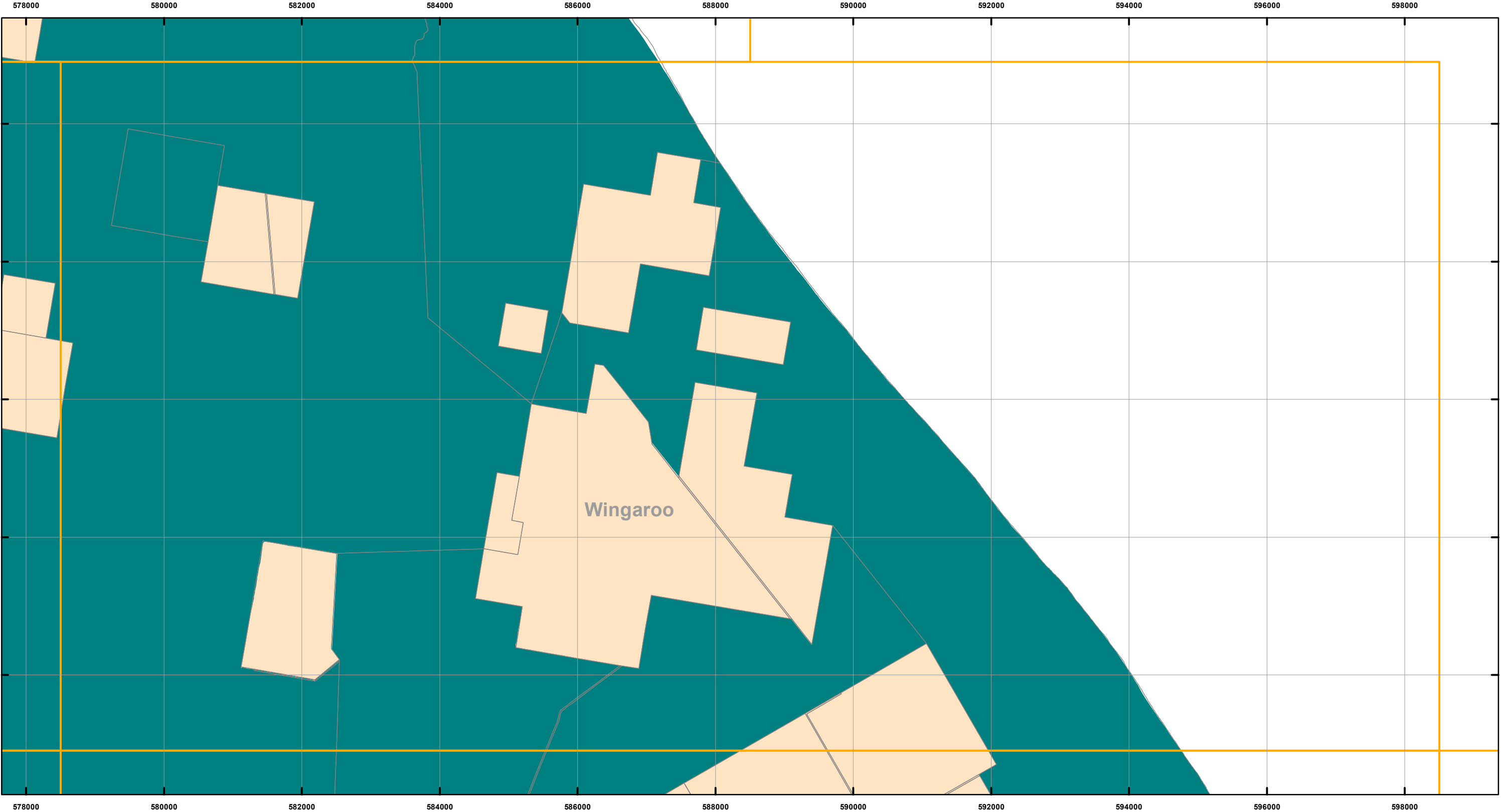


Print Date: 30/06/2022

LOCATION MAP



FLINDERS PLANNING SCHEME - 2000 - ZONING



Zones

- | | | |
|------------------------------------|-------------------|---------|
| Commercial | Residential | Parcels |
| Enviromental Management Recreation | Rural | |
| Low Density Residential | Rural Residential | |
| Port | Village | |
| Public Purpose | | |

Map 8 of 30

Coordinate System: GDA 94 MGA Zone 55

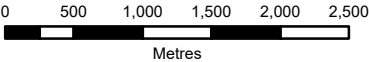
Date of cadastre: June 1 2022

Zoning data from Flinders Council

As amended at 27/12/2017

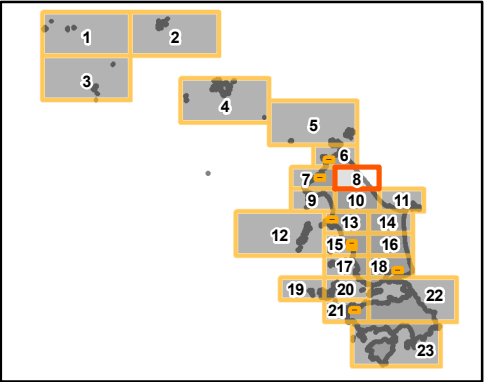
Topographic data from the LIST © State of Tasmania

This map is a record of the Flinders Planning Scheme 2000 that existed at the time the scheme ceased to operate on 1 June 2022. Every effort has been made to ensure the accuracy of the information contained in the map, however some inaccuracies may exist. Users must also note that the cadastral dataset used to produce this mapping was current as of 1 June 2022, which may be different in some areas to the dataset that existed when the mapping was originally produced. As a result, some misalignments between zones, overlays, property boundaries and the like may be visible.

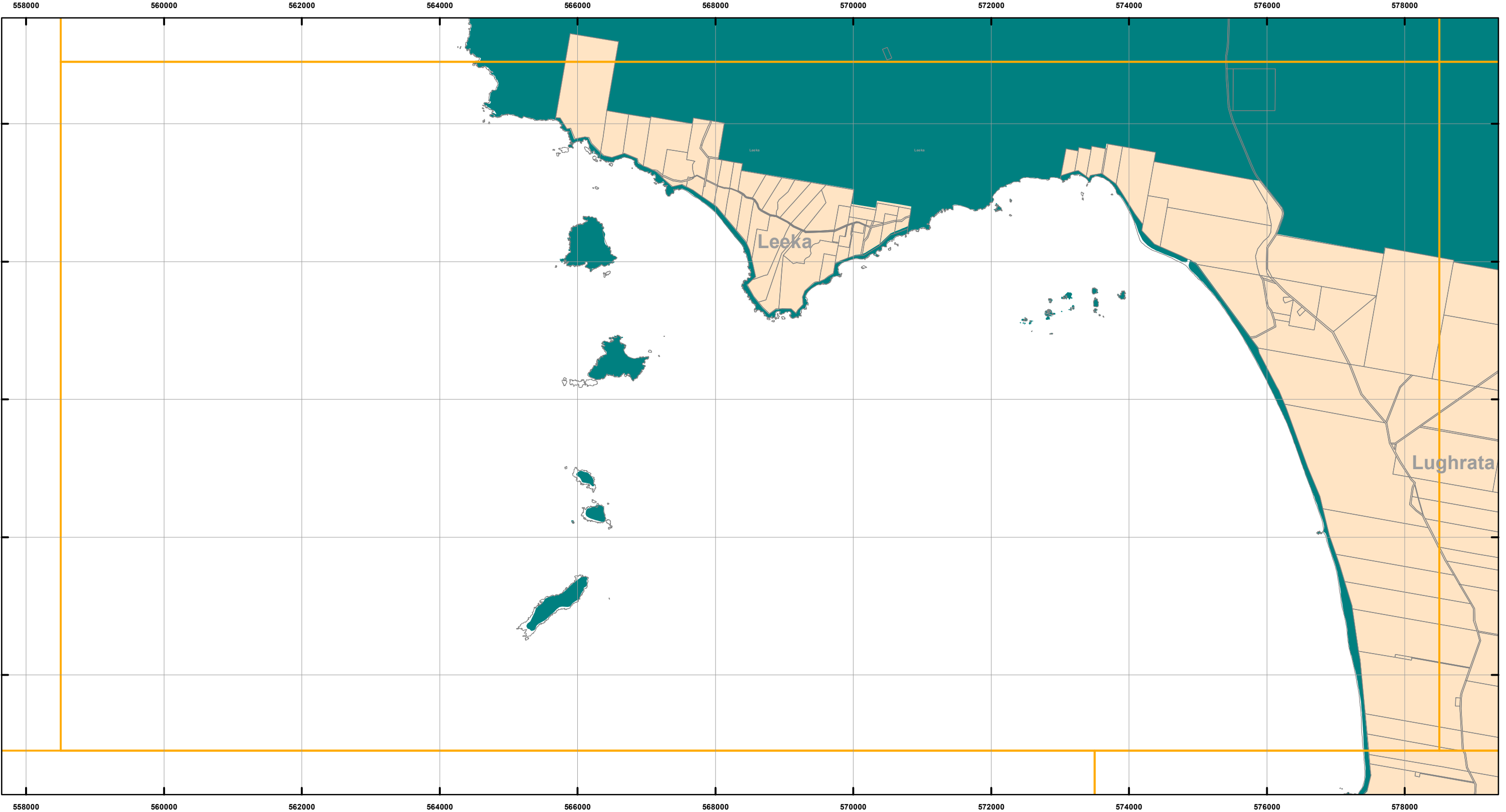


Print Date: 30/06/2022

LOCATION MAP



FLINDERS PLANNING SCHEME - 2000 - ZONING



Zones

<div></div> Commercial	<div></div> Residential	<div></div> Parcels
<div></div> Enviromental Management Recreation	<div></div> Rural	
<div></div> Low Density Residential	<div></div> Rural Residential	
<div></div> Port	<div></div> Village	
<div></div> Public Purpose		

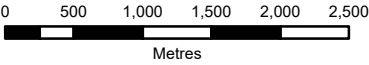
Map 9 of 30

Coordinate System: GDA 94 MGA Zone 55

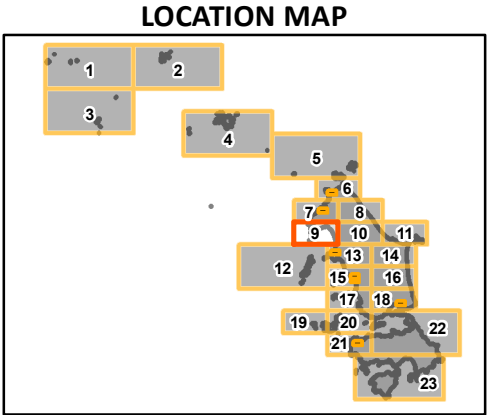
Date of cadastre: June 1 2022
Zoning data from Flinders Council
As amended at 27/12/2017

Topographic data from the LIST © State of Tasmania

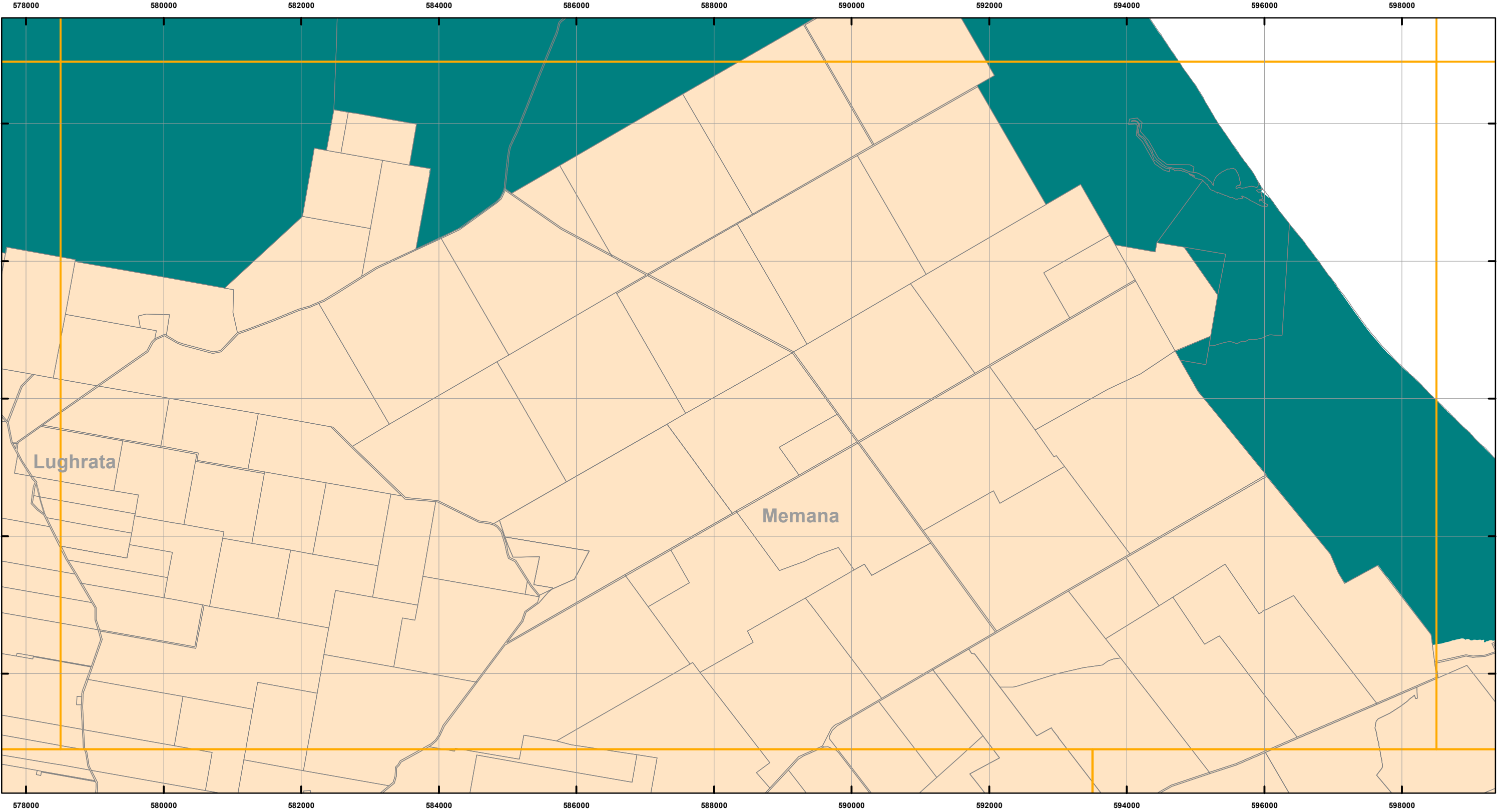
This map is a record of the Flinders Planning Scheme 2000 that existed at the time the scheme ceased to operate on 1 June 2022. Every effort has been made to ensure the accuracy of the information contained in the map, however some inaccuracies may exist. Users must also note that the cadastral dataset used to produce this mapping was current as of 1 June 2022, which may be different in some areas to the dataset that existed when the mapping was originally produced. As a result, some misalignments between zones, overlays, property boundaries and the like may be visible.



Print Date: 30/06/2022



FLINDERS PLANNING SCHEME - 2000 - ZONING



Zones

- | | | |
|------------------------------------|-------------------|---------|
| Commercial | Residential | Parcels |
| Enviromental Management Recreation | Rural | |
| Low Density Residential | Rural Residential | |
| Port | Village | |
| Public Purpose | | |

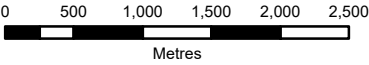
Map 10 of 30

Coordinate System: GDA 94 MGA Zone 55

Date of cadastre: June 1 2022
Zoning data from Flinders Council
As amended at 27/12/2017

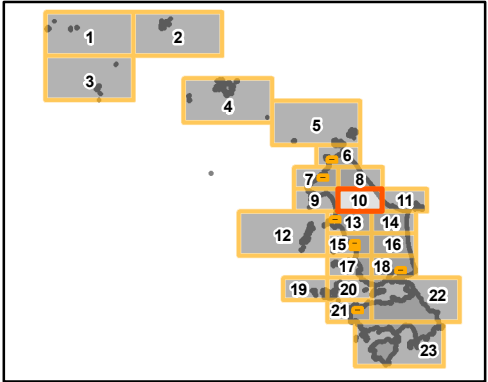
Topographic data from the LIST © State of Tasmania

This map is a record of the Flinders Planning Scheme 2000 that existed at the time the scheme ceased to operate on 1 June 2022. Every effort has been made to ensure the accuracy of the information contained in the map, however some inaccuracies may exist. Users must also note that the cadastral dataset used to produce this mapping was current as of 1 June 2022, which may be different in some areas to the dataset that existed when the mapping was originally produced. As a result, some misalignments between zones, overlays, property boundaries and the like may be visible.

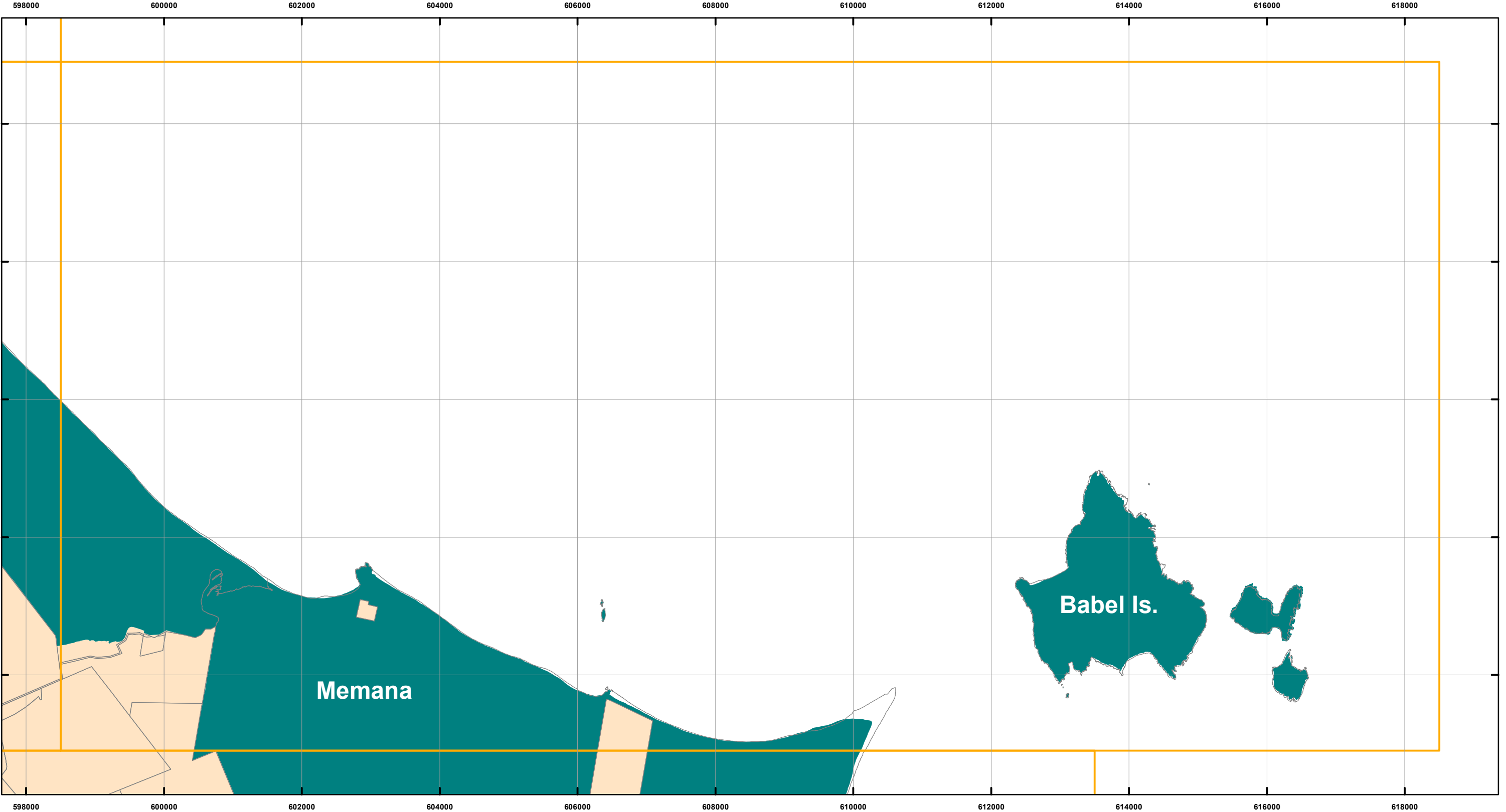


Print Date: 30/06/2022

LOCATION MAP



FLINDERS PLANNING SCHEME - 2000 - ZONING



Zones

 Commercial	 Residential	 Parcels
 Enviromental Management Recreation	 Rural	
 Low Density Residential	 Rural Residential	
 Port	 Village	
 Public Purpose		


Map 11 of 30

Coordinate System: GDA 94 MGA Zone 55

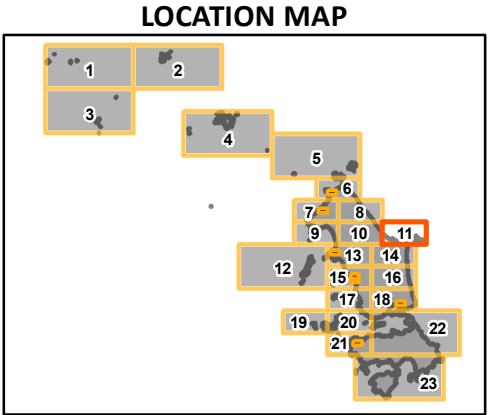
Date of cadastre: June 1 2022
Zoning data from Flinders Council
As amended at 27/12/2017

Topographic data from the LIST © State of Tasmania

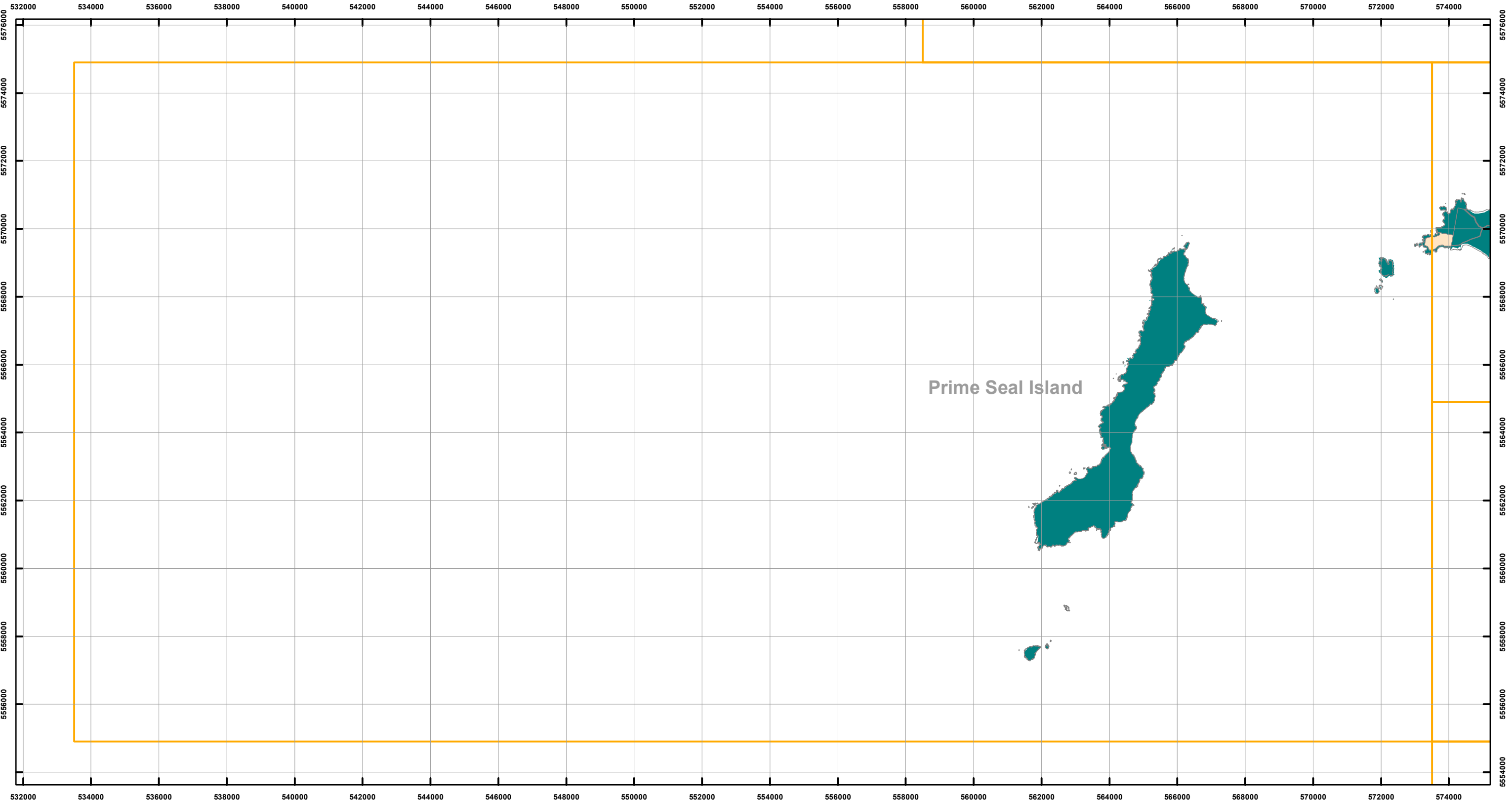
This map is a record of the Flinders Planning Scheme 2000 that existed at the time the scheme ceased to operate on 1 June 2022. Every effort has been made to ensure the accuracy of the information contained in the map, however some inaccuracies may exist. Users must also note that the cadastral dataset used to produce this mapping was current as of 1 June 2022, which may be different in some areas to the dataset that existed when the mapping was originally produced. As a result, some misalignments between zones, overlays, property boundaries and the like may be visible.



Print Date: 30/06/2022



FLINDERS PLANNING SCHEME - 2000 - ZONING



Zones

- | | | |
|------------------------------------|-------------------|---------|
| Commercial | Residential | Parcels |
| Enviromental Management Recreation | Rural | |
| Low Density Residential | Rural Residential | |
| Port | Village | |
| Public Purpose | | |

Map 12 of 30

Coordinate System: GDA 94 MGA Zone 55

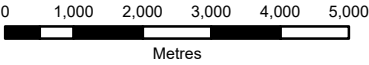
Date of cadastre: June 1 2022

Zoning data from Flinders Council

As amended at 27/12/2017

Topographic data from the LIST © State of Tasmania

This map is a record of the Flinders Planning Scheme 2000 that existed at the time the scheme ceased to operate on 1 June 2022. Every effort has been made to ensure the accuracy of the information contained in the map, however some inaccuracies may exist. Users must also note that the cadastral dataset used to produce this mapping was current as of 1 June 2022, which may be different in some areas to the dataset that existed when the mapping was originally produced. As a result, some misalignments between zones, overlays, property boundaries and the like may be visible.

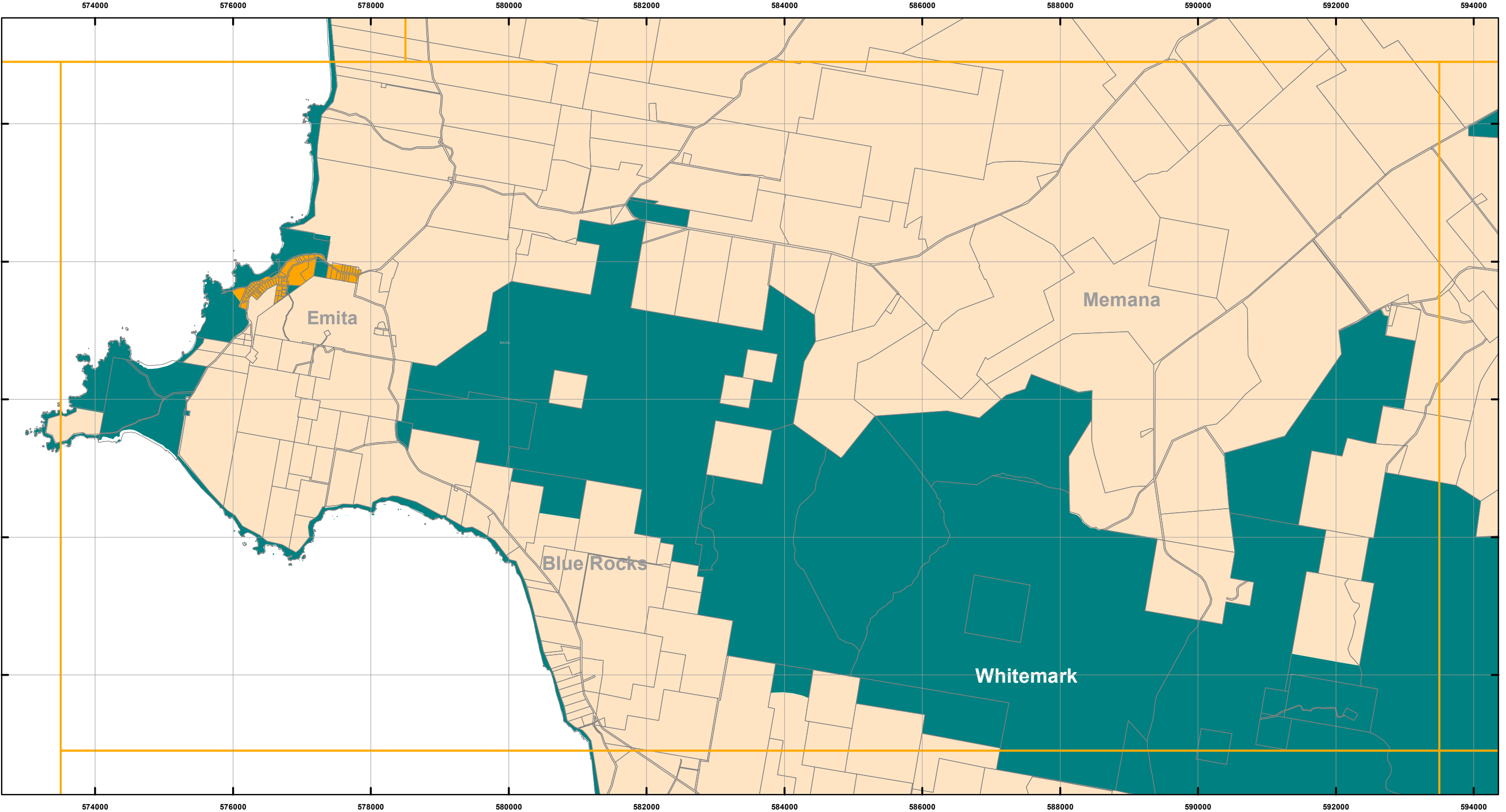


Print Date: 30/06/2022

LOCATION MAP



FLINDERS PLANNING SCHEME - 2000 - ZONING



Zones

- | | | |
|------------------------------------|-------------------|---------|
| Commercial | Residential | Parcels |
| Enviromental Management Recreation | Rural | |
| Low Density Residential | Rural Residential | |
| Port | Village | |
| Public Purpose | | |

Map 13 of 30

Coordinate System: GDA 94 MGA Zone 55

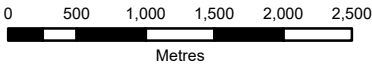
Date of cadastre: June 1 2022

Zoning data from Flinders Council

As amended at 27/12/2017

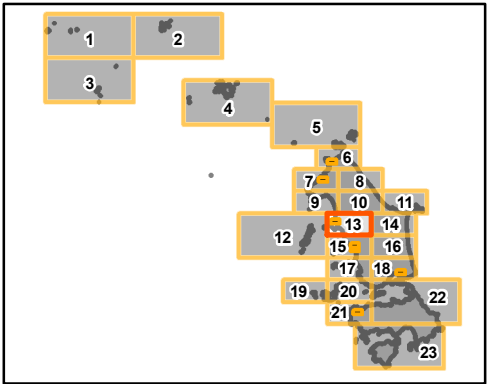
Topographic data from the LIST © State of Tasmania

This map is a record of the Flinders Planning Scheme 2000 that existed at the time the scheme ceased to operate on 1 June 2022. Every effort has been made to ensure the accuracy of the information contained in the map, however some inaccuracies may exist. Users must also note that the cadastral dataset used to produce this mapping was current as of 1 June 2022, which may be different in some areas to the dataset that existed when the mapping was originally produced. As a result, some misalignments between zones, overlays, property boundaries and the like may be visible.

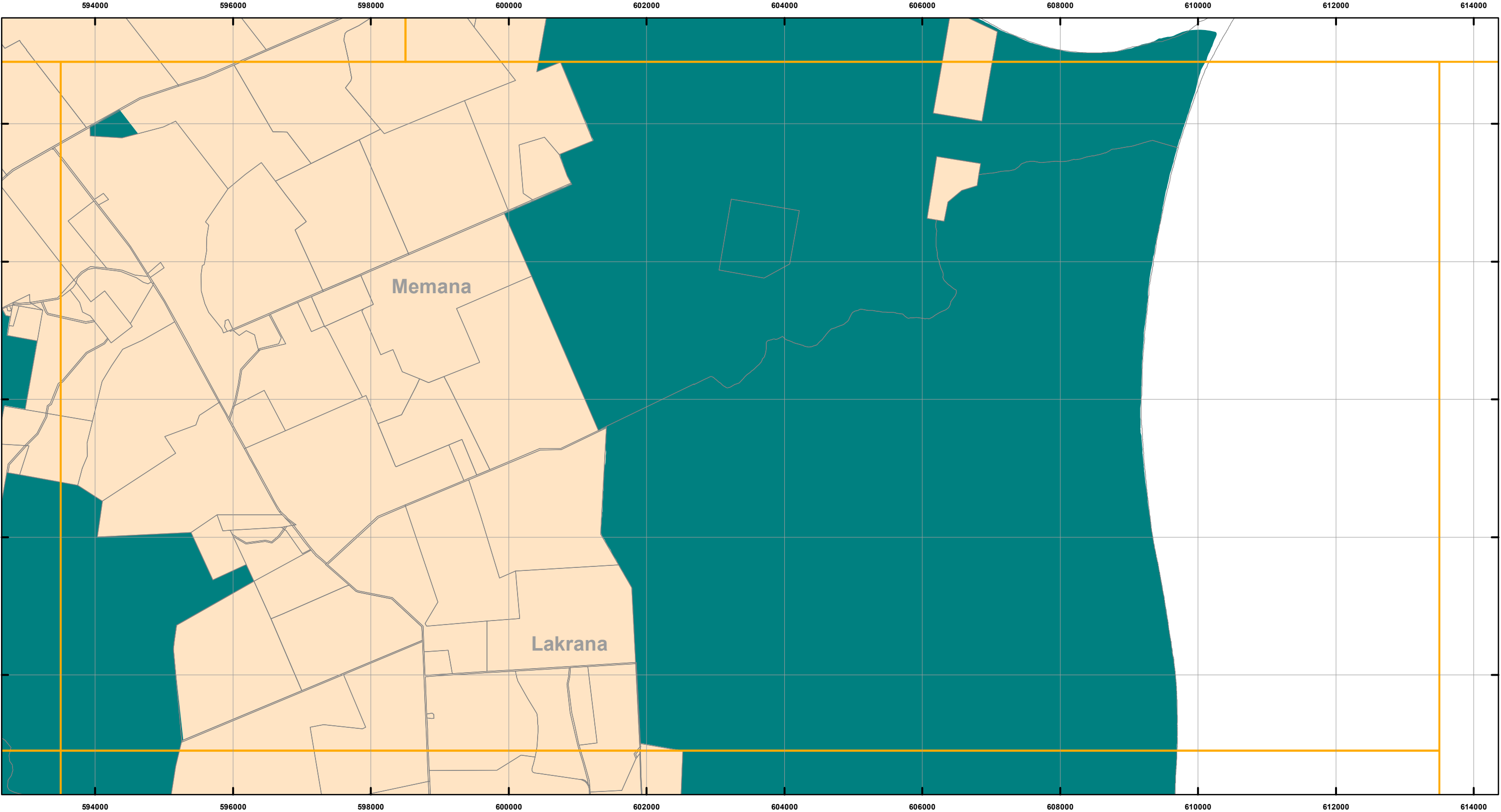


Print Date: 30/06/2022

LOCATION MAP



FLINDERS PLANNING SCHEME - 2000 - ZONING



Zones

- | | | |
|--|--|--|
| Commercial | Residential | Parcels |
| Enviromental Management Recreation | Rural | |
| Low Density Residential | Rural Residential | |
| Port | Village | |
| Public Purpose | | |

Map 14 of 30

Coordinate System: GDA 94 MGA Zone 55

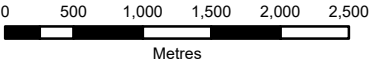
Date of cadastre: June 1 2022

Zoning data from Flinders Council

As amended at 27/12/2017

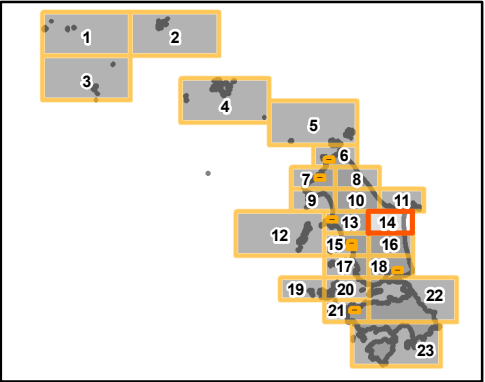
Topographic data from the LIST © State of Tasmania

This map is a record of the Flinders Planning Scheme 2000 that existed at the time the scheme ceased to operate on 1 June 2022. Every effort has been made to ensure the accuracy of the information contained in the map, however some inaccuracies may exist. Users must also note that the cadastral dataset used to produce this mapping was current as of 1 June 2022, which may be different in some areas to the dataset that existed when the mapping was originally produced. As a result, some misalignments between zones, overlays, property boundaries and the like may be visible.

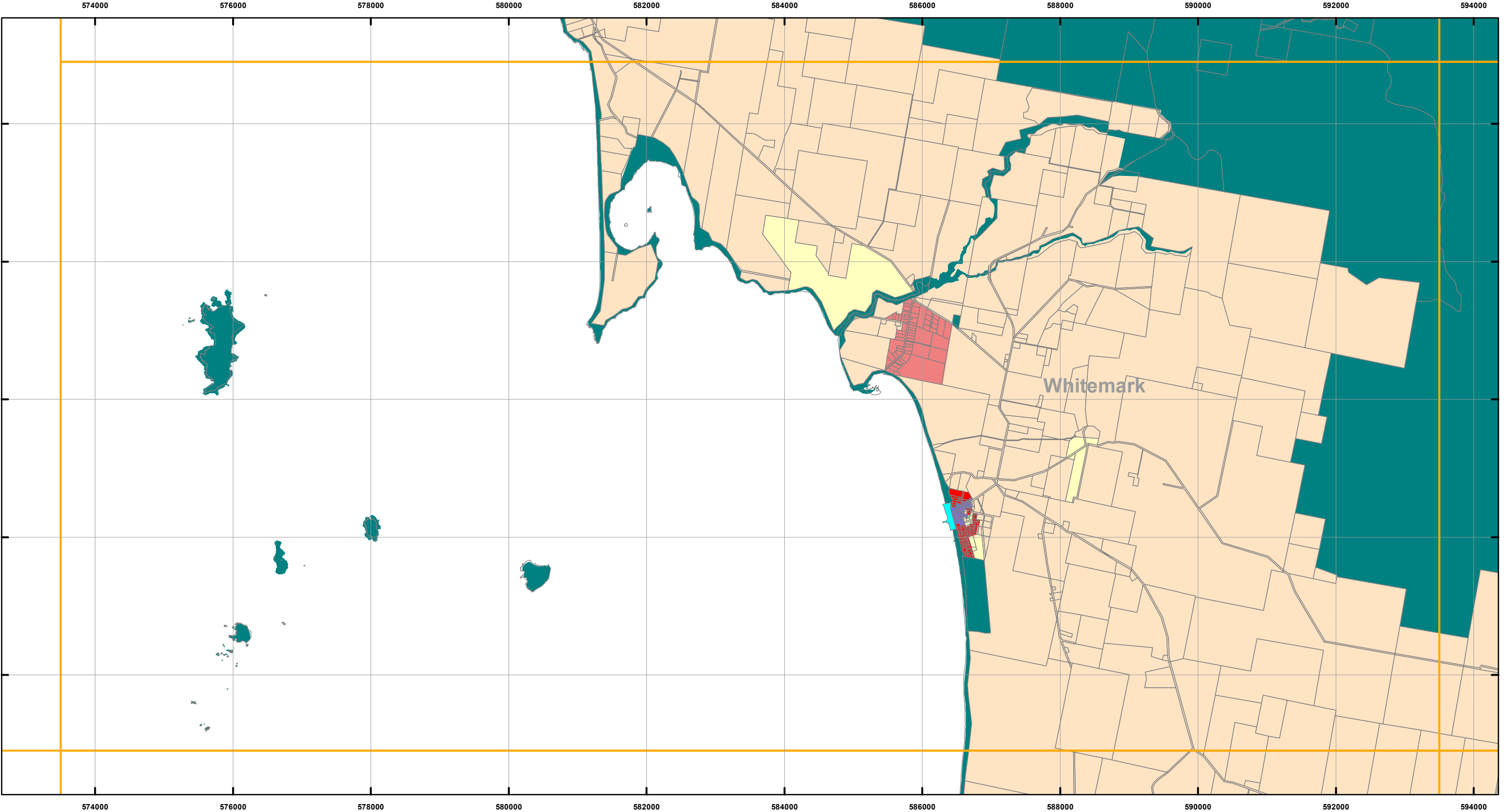


Print Date: 30/06/2022

LOCATION MAP



FLINDERS PLANNING SCHEME - 2000 - ZONING



Zones

- | | | |
|------------------------------------|-------------------|---------|
| Commercial | Residential | Parcels |
| Enviromental Management Recreation | Rural | |
| Low Density Residential | Rural Residential | |
| Port | Village | |
| Public Purpose | | |

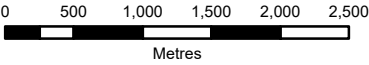
Map 15 of 30

Coordinate System: GDA 94 MGA Zone 55

Date of cadastre: June 1 2022
Zoning data from Flinders Council
As amended at 27/12/2017

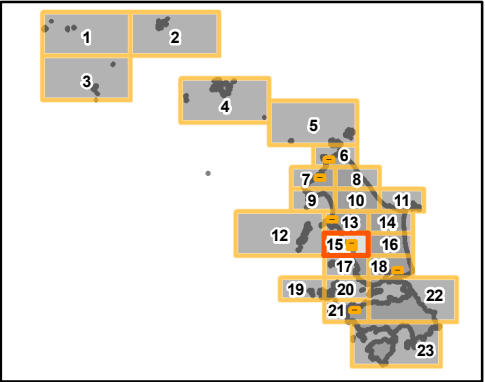
Topographic data from the LIST © State of Tasmania

This map is a record of the Flinders Planning Scheme 2000 that existed at the time the scheme ceased to operate on 1 June 2022. Every effort has been made to ensure the accuracy of the information contained in the map, however some inaccuracies may exist. Users must also note that the cadastral dataset used to produce this mapping was current as of 1 June 2022, which may be different in some areas to the dataset that existed when the mapping was originally produced. As a result, some misalignments between zones, overlays, property boundaries and the like may be visible.

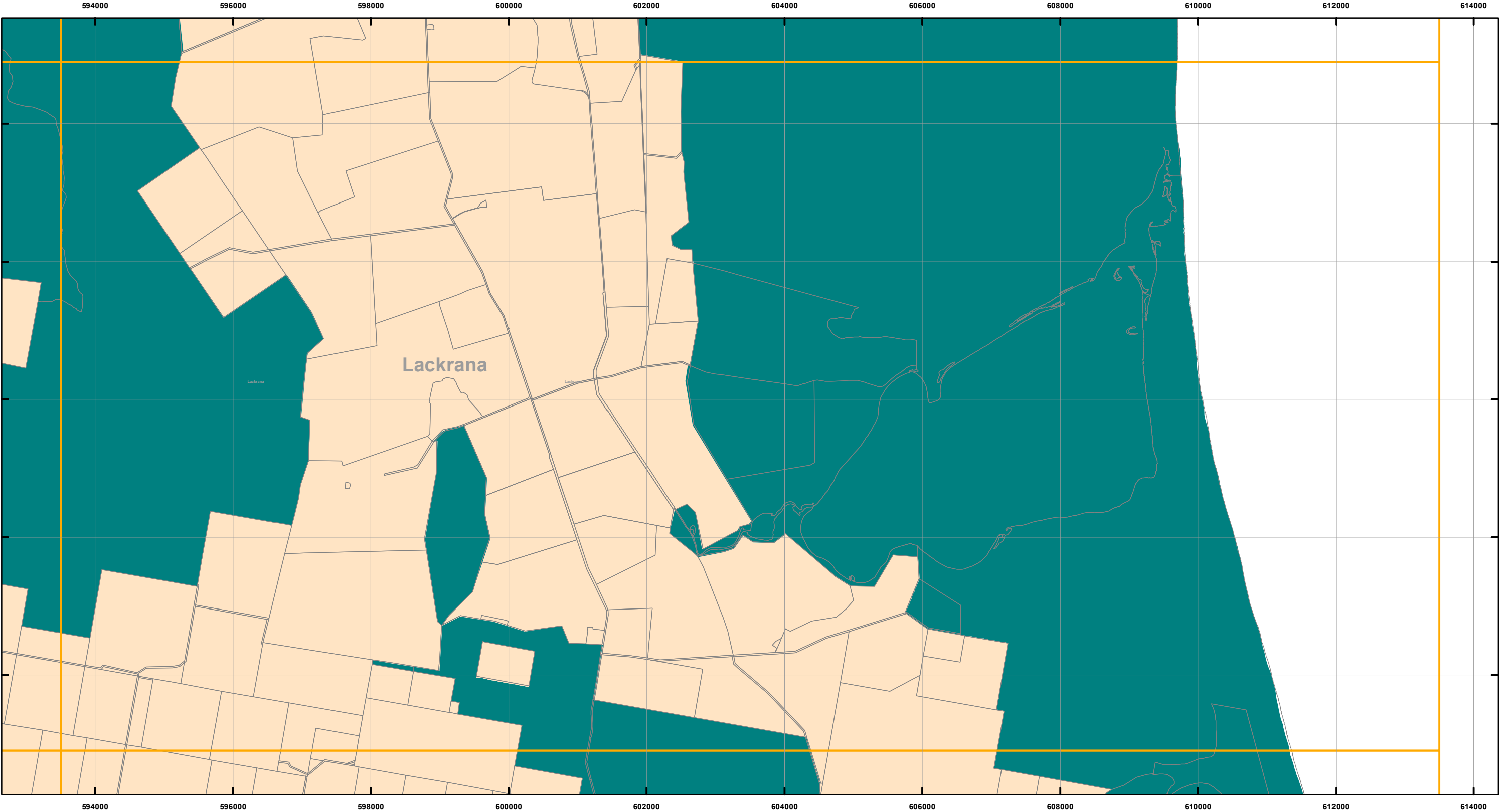


Print Date: 30/06/2022

LOCATION MAP



FLINDERS PLANNING SCHEME - 2000 - ZONING



Zones

- Commercial

Enviromental Management Recreation

Low Density Residential

Port

Public Purpose
- Residential

Rural

Rural Residential

Village
- Parcels

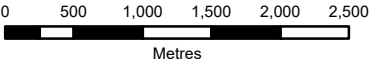
Map 16 of 30

Coordinate System: GDA 94 MGA Zone 55

Date of cadastre: June 1 2022
Zoning data from Flinders Council
As amended at 27/12/2017

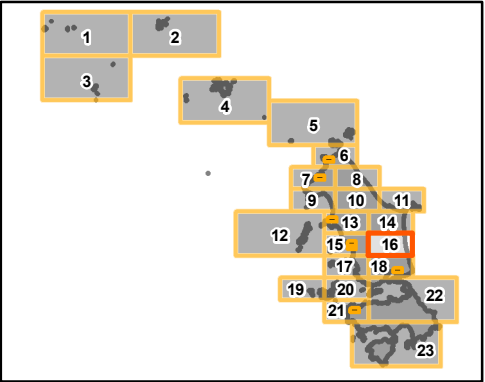
Topographic data from the LIST © State of Tasmania

This map is a record of the Flinders Planning Scheme 2000 that existed at the time the scheme ceased to operate on 1 June 2022. Every effort has been made to ensure the accuracy of the information contained in the map, however some inaccuracies may exist. Users must also note that the cadastral dataset used to produce this mapping was current as of 1 June 2022, which may be different in some areas to the dataset that existed when the mapping was originally produced. As a result, some misalignments between zones, overlays, property boundaries and the like may be visible.

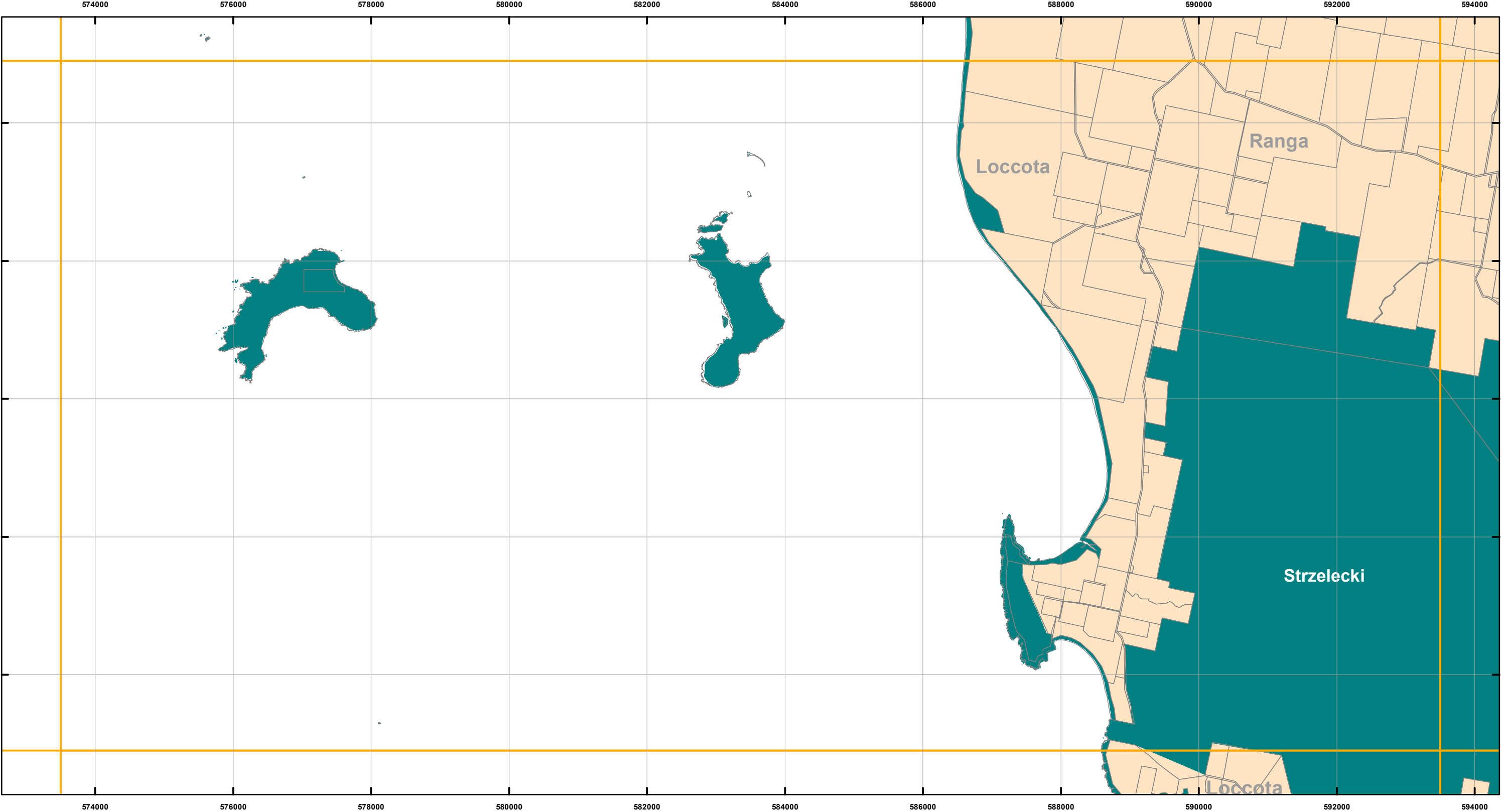


Print Date: 30/06/2022

LOCATION MAP



FLINDERS PLANNING SCHEME - 2000 - ZONING



Zones

- | | | |
|------------------------------------|-------------------|---------|
| Commercial | Residential | Parcels |
| Enviromental Management Recreation | Rural | |
| Low Density Residential | Rural Residential | |
| Port | Village | |
| Public Purpose | | |

Map 17 of 30

Coordinate System: GDA 94 MGA Zone 55

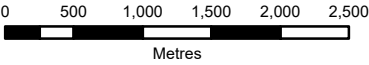
Date of cadastre: June 1 2022

Zoning data from Flinders Council

As amended at 27/12/2017

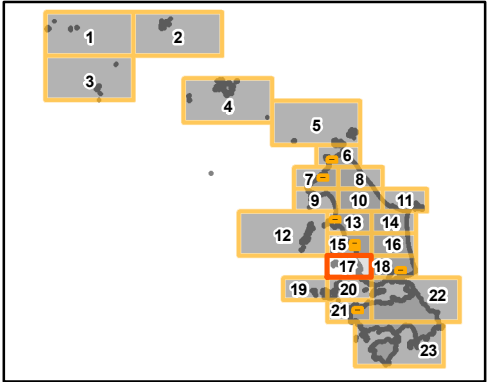
Topographic data from the LIST © State of Tasmania

This map is a record of the Flinders Planning Scheme 2000 that existed at the time the scheme ceased to operate on 1 June 2022. Every effort has been made to ensure the accuracy of the information contained in the map, however some inaccuracies may exist. Users must also note that the cadastral dataset used to produce this mapping was current as of 1 June 2022, which may be different in some areas to the dataset that existed when the mapping was originally produced. As a result, some misalignments between zones, overlays, property boundaries and the like may be visible.

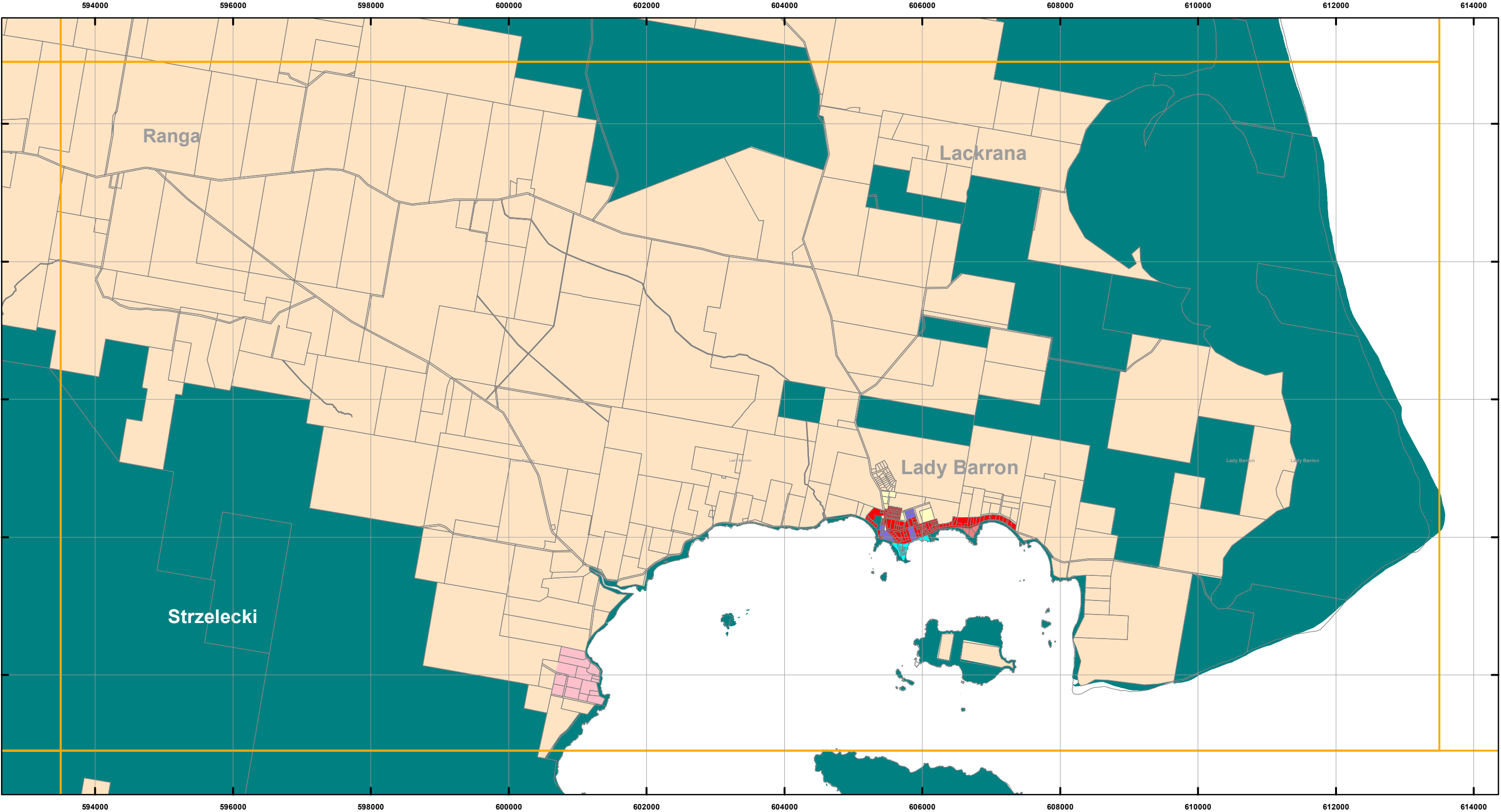


Print Date: 30/06/2022

LOCATION MAP



FLINDERS PLANNING SCHEME - 2000 - ZONING



Zones

- Commercial

Enviromental Management Recreation

Low Density Residential

Port

Public Purpose
- Residential

Rural

Rural Residential

Village
- Parcels

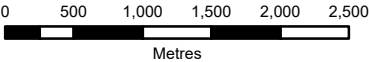
Map 18 of 30

Coordinate System: GDA 94 MGA Zone 55

Date of cadastre: June 1 2022
Zoning data from Flinders Council
As amended at 27/12/2017

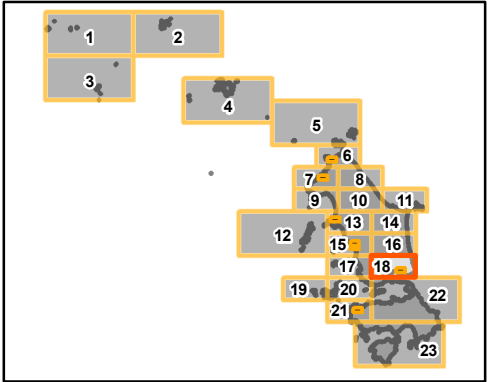
Topographic data from the LIST © State of Tasmania

This map is a record of the Flinders Planning Scheme 2000 that existed at the time the scheme ceased to operate on 1 June 2022. Every effort has been made to ensure the accuracy of the information contained in the map, however some inaccuracies may exist. Users must also note that the cadastral dataset used to produce this mapping was current as of 1 June 2022, which may be different in some areas to the dataset that existed when the mapping was originally produced. As a result, some misalignments between zones, overlays, property boundaries and the like may be visible.

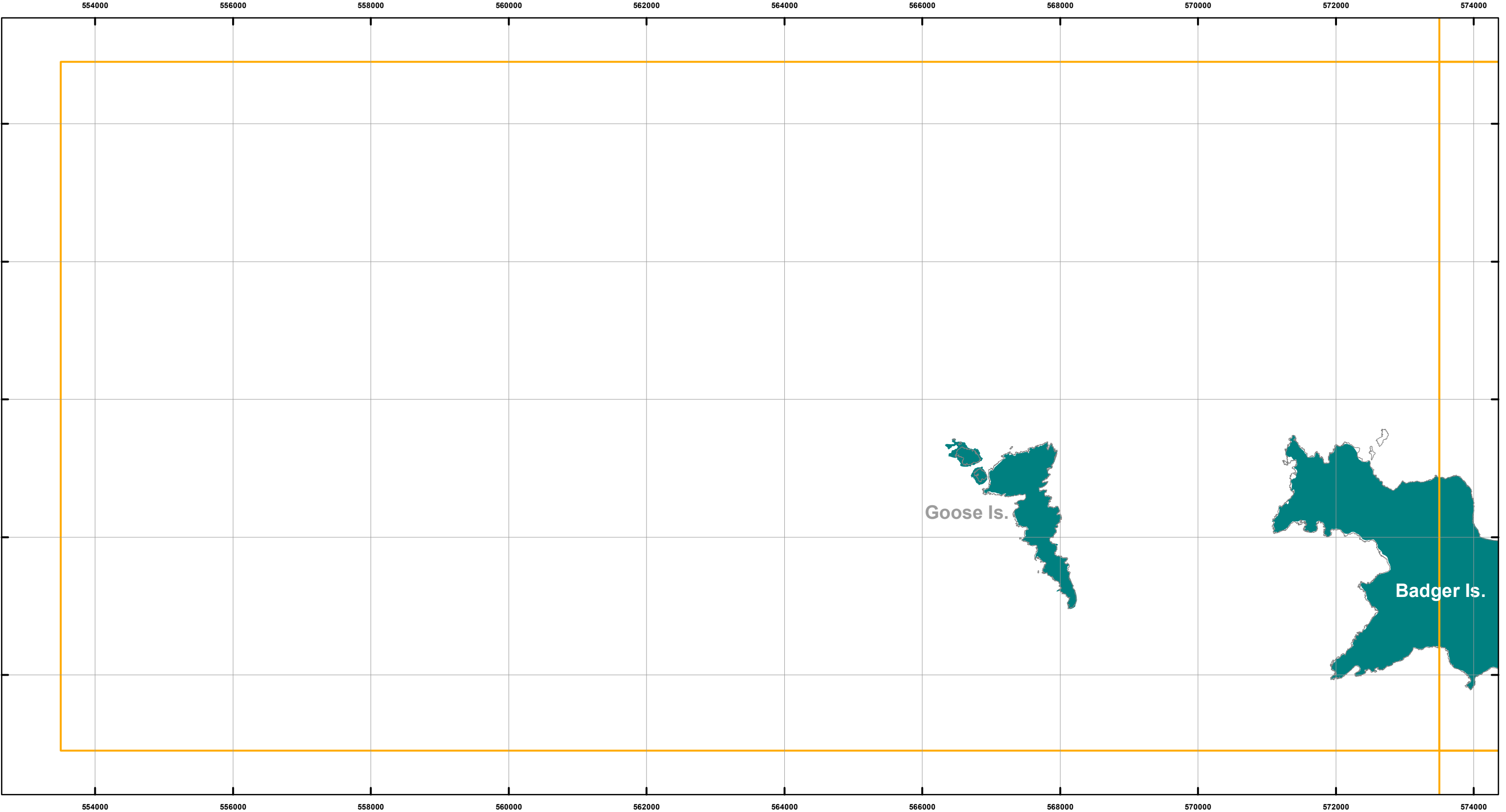


Print Date: 30/06/2022

LOCATION MAP



FLINDERS PLANNING SCHEME - 2000 - ZONING



Zones

- | | | |
|--|---|---|
|  Commercial |  Residential |  Parcels |
|  Enviromental Management Recreation |  Rural | |
|  Low Density Residential |  Rural Residential | |
|  Port |  Village | |
|  Public Purpose | | |

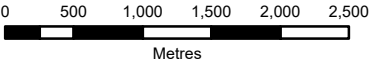
Map 19 of 30

Coordinate System: GDA 94 MGA Zone 55

Date of cadastre: June 1 2022
Zoning data from Flinders Council
As amended at 27/12/2017

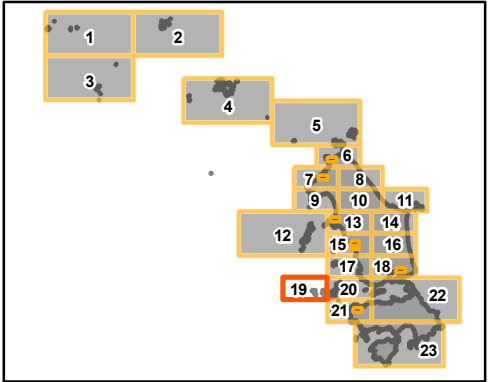
Topographic data from the LIST © State of Tasmania

This map is a record of the Flinders Planning Scheme 2000 that existed at the time the scheme ceased to operate on 1 June 2022. Every effort has been made to ensure the accuracy of the information contained in the map, however some inaccuracies may exist. Users must also note that the cadastral dataset used to produce this mapping was current as of 1 June 2022, which may be different in some areas to the dataset that existed when the mapping was originally produced. As a result, some misalignments between zones, overlays, property boundaries and the like may be visible.

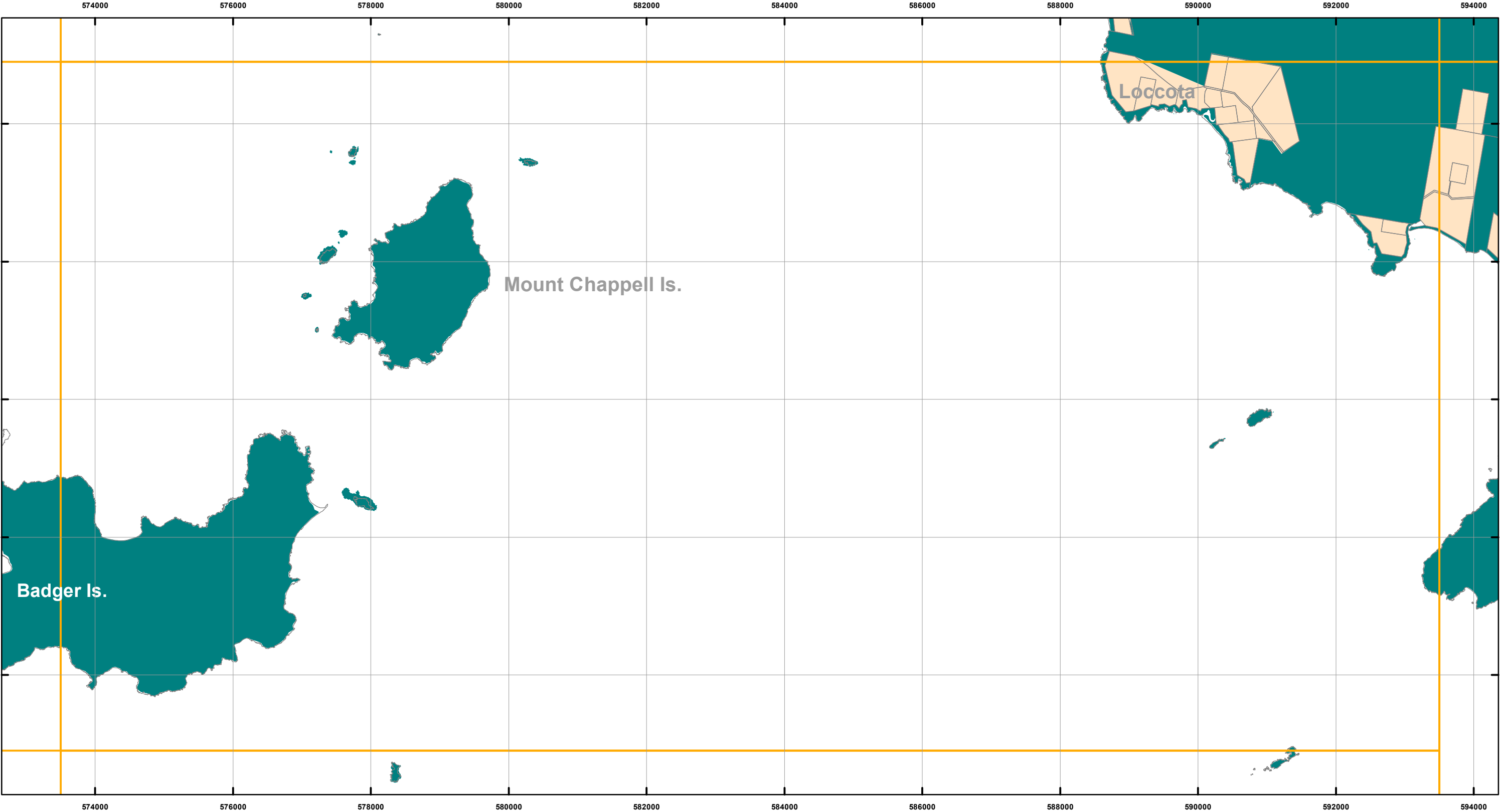


Print Date: 30/06/2022

LOCATION MAP



FLINDERS PLANNING SCHEME - 2000 - ZONING



Zones

- | | | |
|------------------------------------|-------------------|---------|
| Commercial | Residential | Parcels |
| Enviromental Management Recreation | Rural | |
| Low Density Residential | Rural Residential | |
| Port | Village | |
| Public Purpose | | |


Map 20 of 30

Coordinate System: GDA 94 MGA Zone 55

Date of cadastre: June 1 2022
Zoning data from Flinders Council
As amended at 27/12/2017

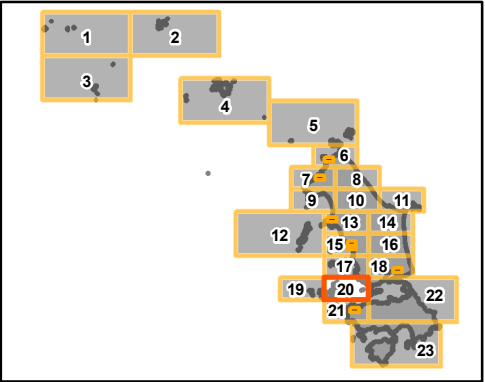
Topographic data from the LIST © State of Tasmania

This map is a record of the Flinders Planning Scheme 2000 that existed at the time the scheme ceased to operate on 1 June 2022. Every effort has been made to ensure the accuracy of the information contained in the map, however some inaccuracies may exist. Users must also note that the cadastral dataset used to produce this mapping was current as of 1 June 2022, which may be different in some areas to the dataset that existed when the mapping was originally produced. As a result, some misalignments between zones, overlays, property boundaries and the like may be visible.

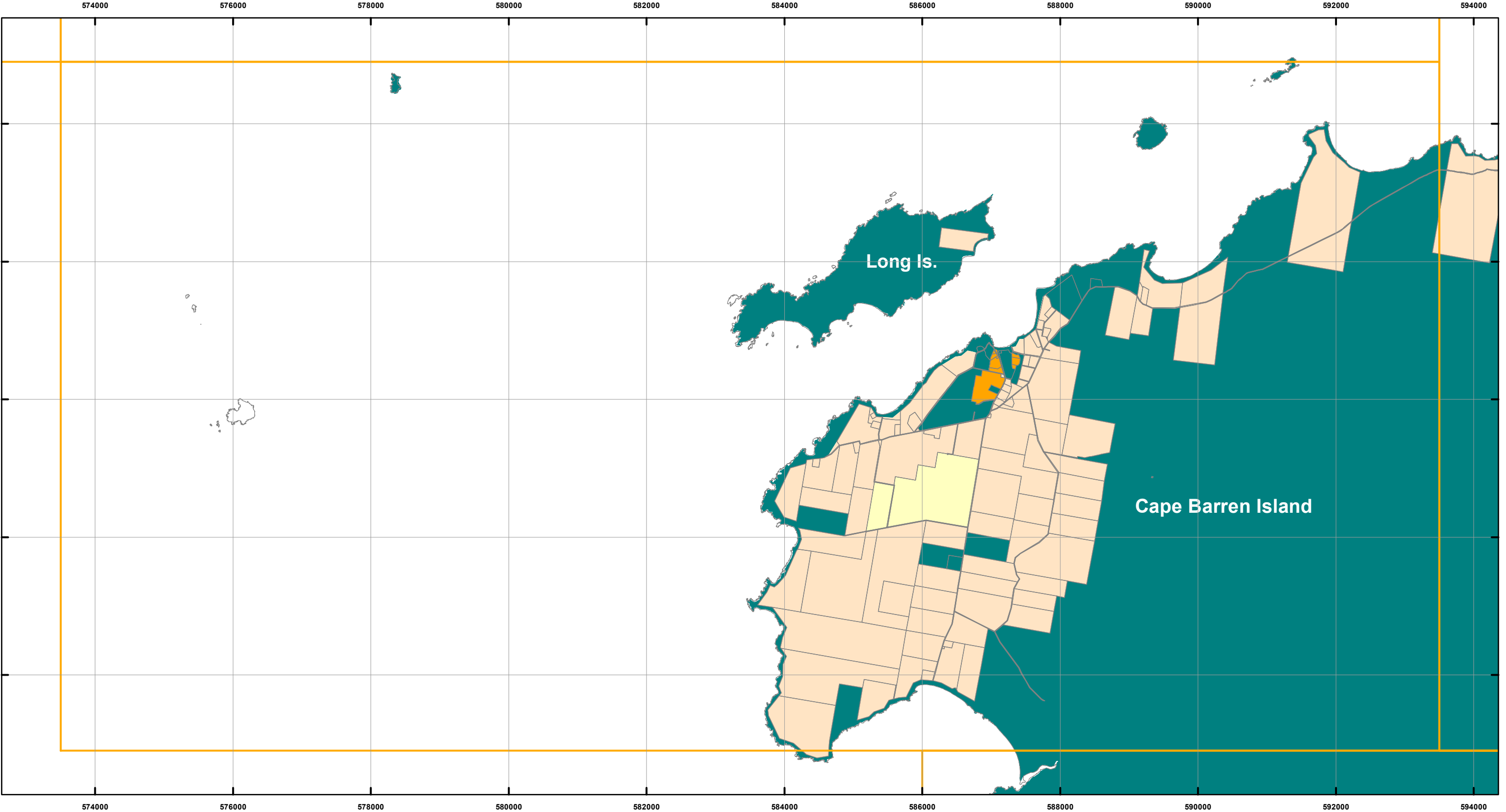


Print Date: 30/06/2022

LOCATION MAP



FLINDERS PLANNING SCHEME - 2000 - ZONING



Zones

- | | | |
|------------------------------------|-------------------|---------|
| Commercial | Residential | Parcels |
| Enviromental Management Recreation | Rural | |
| Low Density Residential | Rural Residential | |
| Port | Village | |
| Public Purpose | | |

Map 21 of 30

Coordinate System: GDA 94 MGA Zone 55

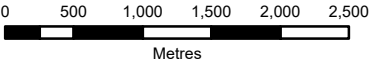
Date of cadastre: June 1 2022

Zoning data from Flinders Council

As amended at 27/12/2017

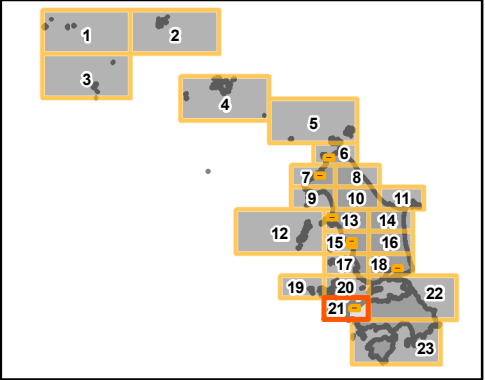
Topographic data from the LIST © State of Tasmania

This map is a record of the Flinders Planning Scheme 2000 that existed at the time the scheme ceased to operate on 1 June 2022. Every effort has been made to ensure the accuracy of the information contained in the map, however some inaccuracies may exist. Users must also note that the cadastral dataset used to produce this mapping was current as of 1 June 2022, which may be different in some areas to the dataset that existed when the mapping was originally produced. As a result, some misalignments between zones, overlays, property boundaries and the like may be visible.

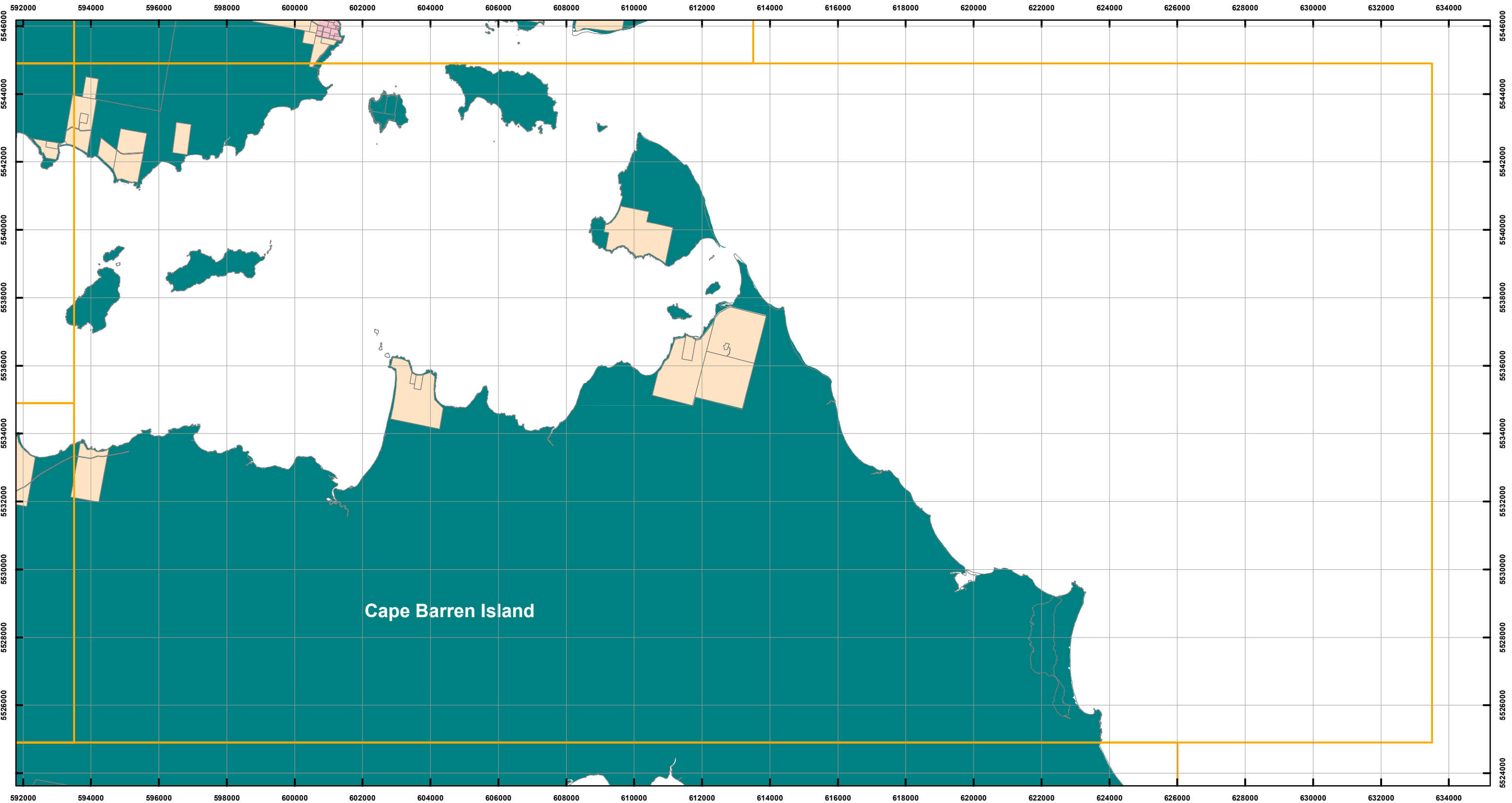


Print Date: 30/06/2022

LOCATION MAP



FLINDERS PLANNING SCHEME - 2000 - ZONING



Zones

- Commercial
- Enviromental Management Recreation
- Low Density Residential
- Port
- Public Purpose
- Residential
- Rural
- Rural Residential
- Village
- Parcels

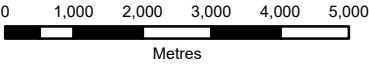
Map 22 of 30

Coordinate System: GDA 94 MGA Zone 55

Date of cadastre: June 1 2022
Zoning data from Flinders Council
As amended at 27/12/2017

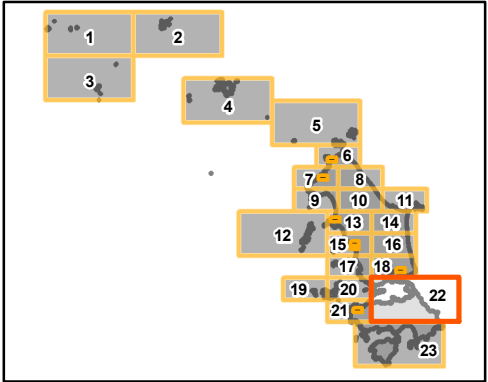
Topographic data from the LIST © State of Tasmania

This map is a record of the Flinders Planning Scheme 2000 that existed at the time the scheme ceased to operate on 1 June 2022. Every effort has been made to ensure the accuracy of the information contained in the map, however some inaccuracies may exist. Users must also note that the cadastral dataset used to produce this mapping was current as of 1 June 2022, which may be different in some areas to the dataset that existed when the mapping was originally produced. As a result, some misalignments between zones, overlays, property boundaries and the like may be visible.

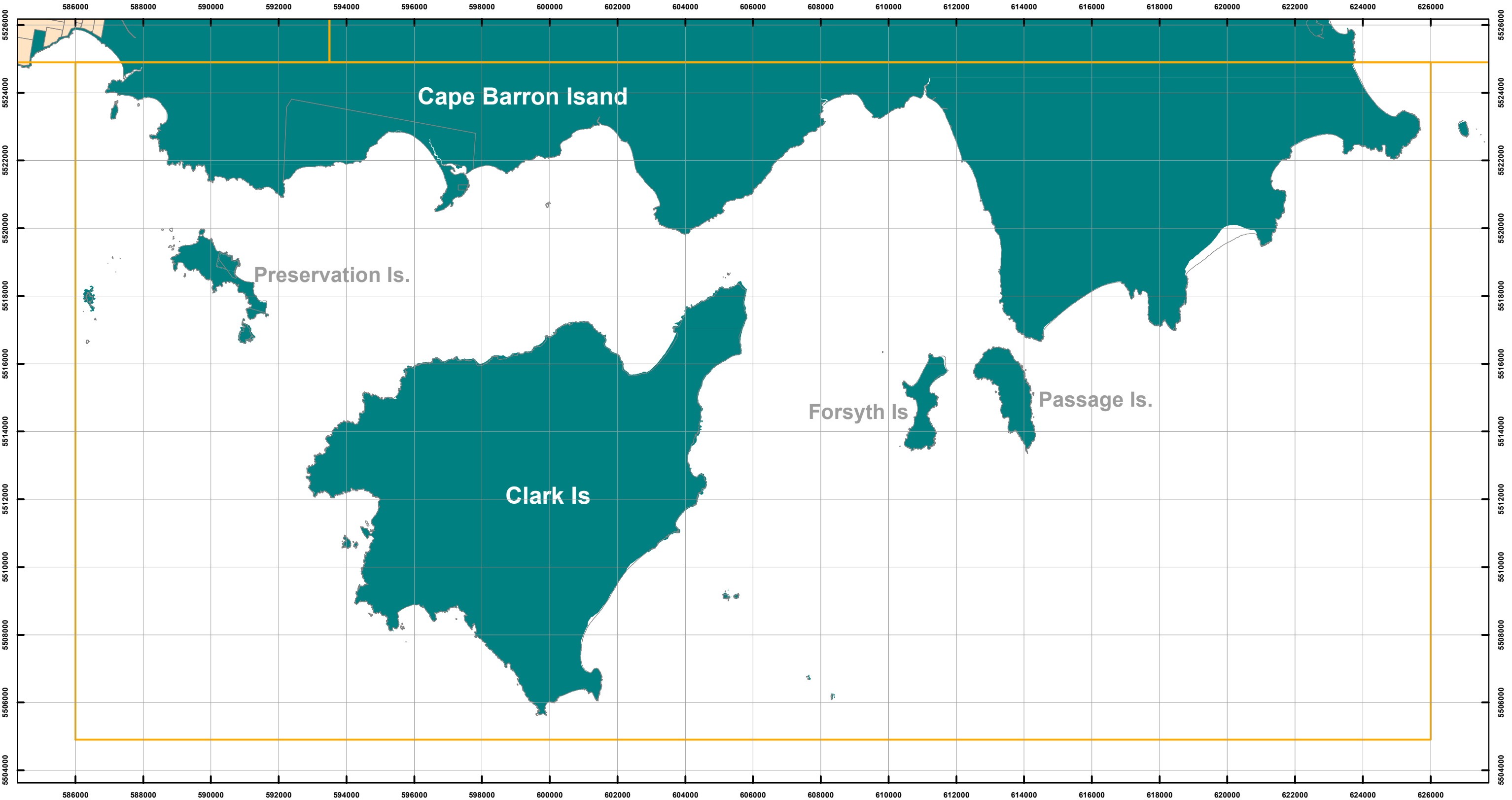


Print Date: 30/06/2022

LOCATION MAP



FLINDERS PLANNING SCHEME - 2000 - ZONING



Zones

- | | | |
|---|------------------------------|--------------------|
| <div>Commercial</div> | <div>Residential</div> | <div>Parcels</div> |
| <div>Enviromental Management Recreation</div> | <div>Rural</div> | |
| <div>Low Density Residential</div> | <div>Rural Residential</div> | |
| <div>Port</div> | <div>Village</div> | |
| <div>Public Purpose</div> | | |

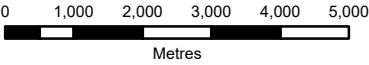
Map 23 of 30

Coordinate System: GDA 94 MGA Zone 55

Date of cadastre: June 1 2022
Zoning data from Flinders Council
As amended at 27/12/2017

Topographic data from the LIST © State of Tasmania

This map is a record of the Flinders Planning Scheme 2000 that existed at the time the scheme ceased to operate on 1 June 2022. Every effort has been made to ensure the accuracy of the information contained in the map, however some inaccuracies may exist. Users must also note that the cadastral dataset used to produce this mapping was current as of 1 June 2022, which may be different in some areas to the dataset that existed when the mapping was originally produced. As a result, some misalignments between zones, overlays, property boundaries and the like may be visible.

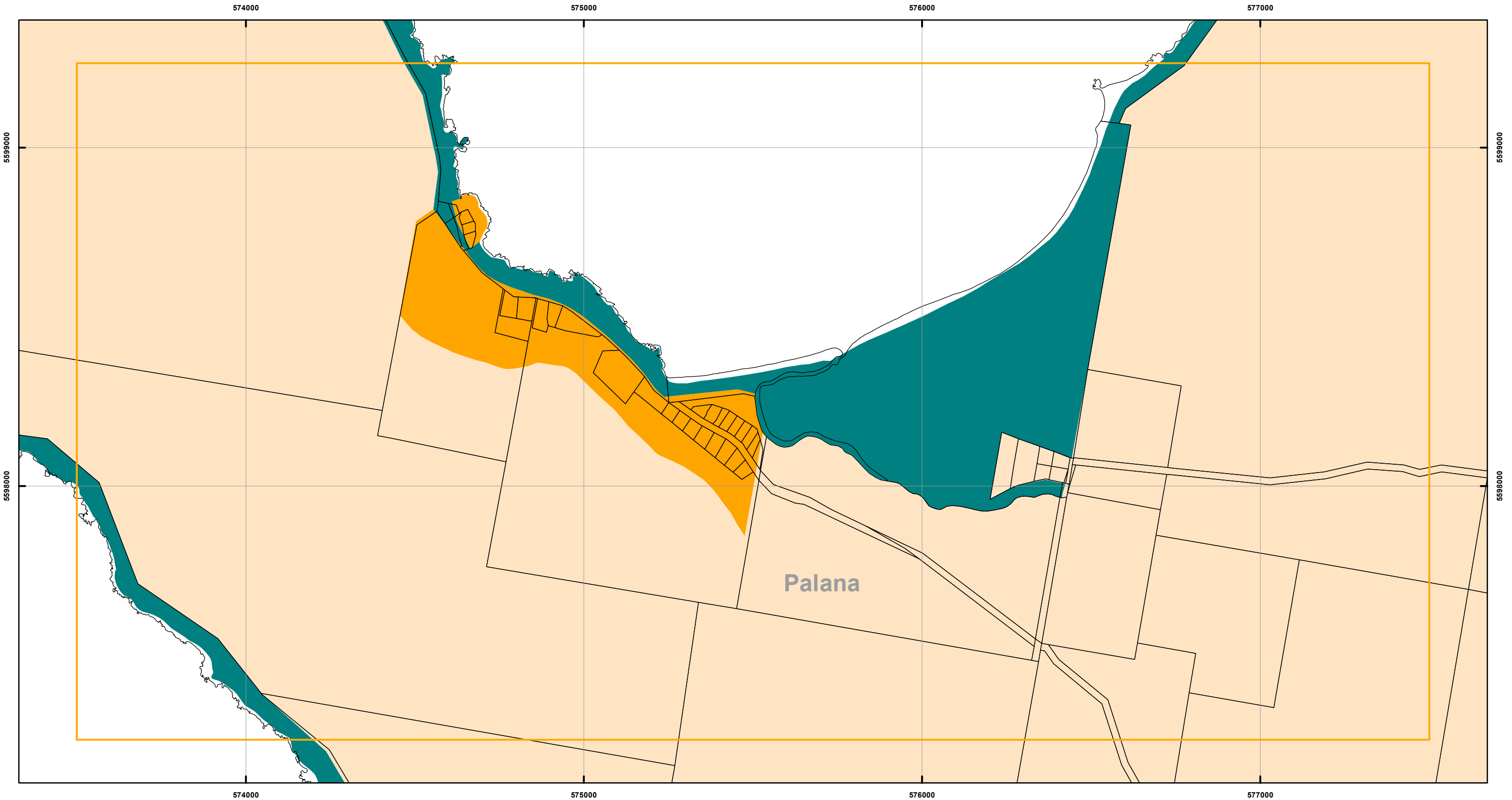


Print Date: 30/06/2022

LOCATION MAP



FLINDERS PLANNING SCHEME - 2000 - ZONING



Zones

- | | | |
|--|---|---|
|  Commercial |  Residential |  Parcels |
|  Enviromental Management Recreation |  Rural | |
|  Low Density Residential |  Rural Residential | |
|  Port |  Village | |
|  Public Purpose | | |

Map 24 of 30

Coordinate System: GDA 94 MGA Zone 55

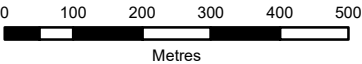
Date of cadastre: June 1 2022

Zoning data from Flinders Council

As amended at 27/12/2017

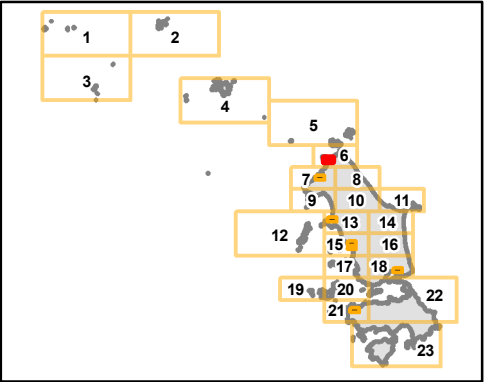
Topographic data from the LIST © State of Tasmania

This map is a record of the Flinders Planning Scheme 2000 that existed at the time the scheme ceased to operate on 1 June 2022. Every effort has been made to ensure the accuracy of the information contained in the map, however some inaccuracies may exist. Users must also note that the cadastral dataset used to produce this mapping was current as of 1 June 2022, which may be different in some areas to the dataset that existed when the mapping was originally produced. As a result, some misalignments between zones, overlays, property boundaries and the like may be visible.

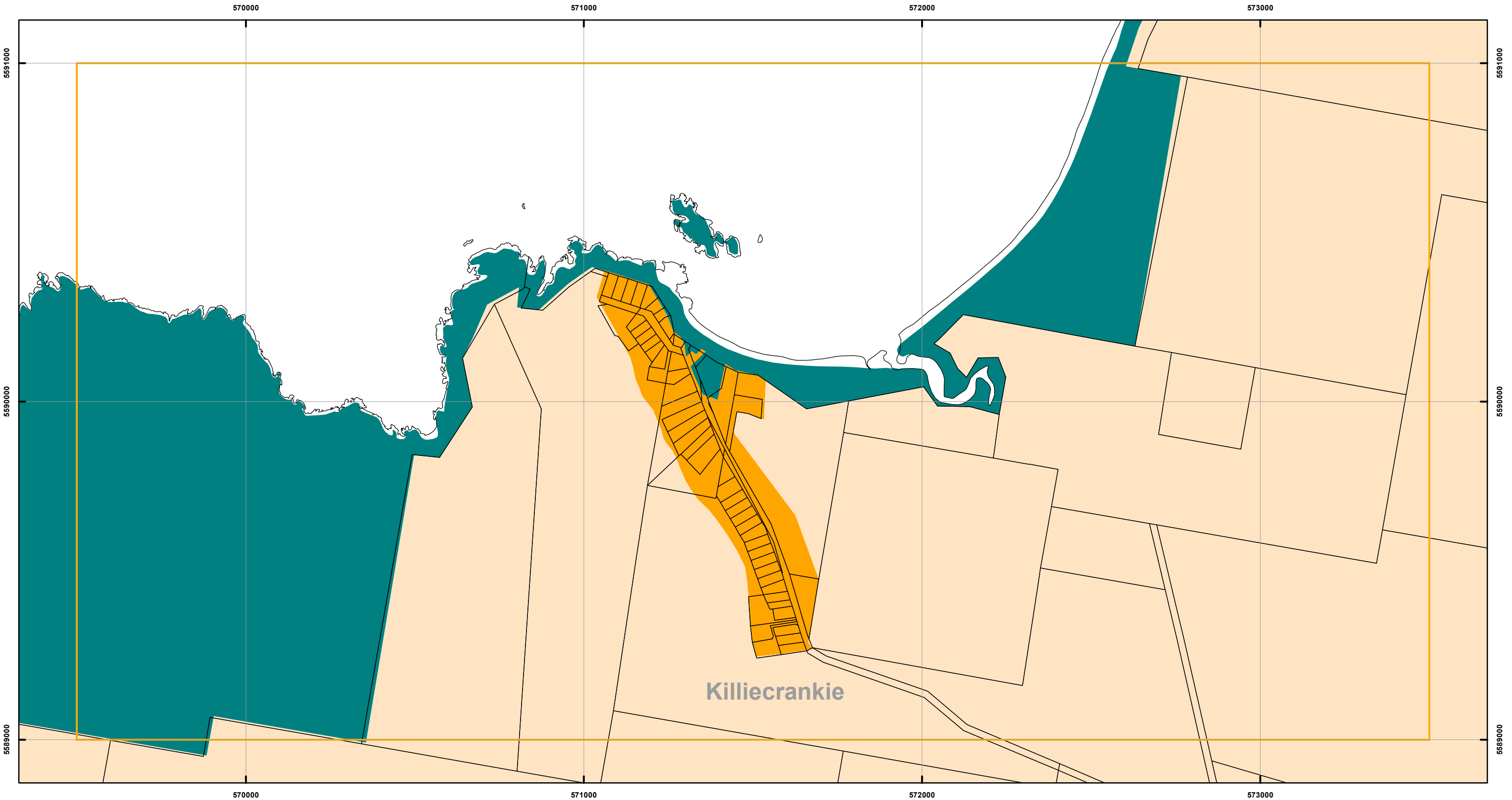


Print Date: 30/06/2022

LOCATION MAP



FLINDERS PLANNING SCHEME - 2000 - ZONING



Zones

- | | | |
|------------------------------------|-------------------|---------|
| Commercial | Residential | Parcels |
| Enviromental Management Recreation | Rural | |
| Low Density Residential | Rural Residential | |
| Port | Village | |
| Public Purpose | | |

Map 25 of 30

Coordinate System: GDA 94 MGA Zone 55

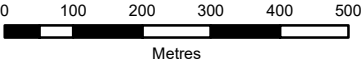
Date of cadastre: June 1 2022

Zoning data from Flinders Council

As amended at 27/12/2017

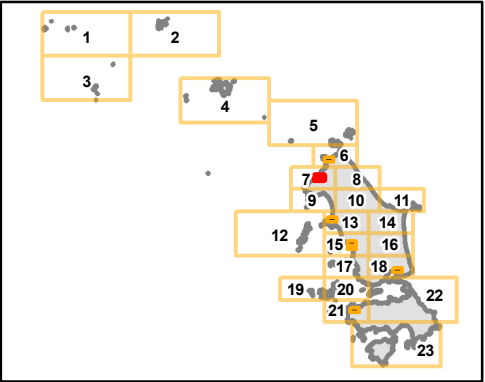
Topographic data from the LIST © State of Tasmania

This map is a record of the Flinders Planning Scheme 2000 that existed at the time the scheme ceased to operate on 1 June 2022. Every effort has been made to ensure the accuracy of the information contained in the map, however some inaccuracies may exist. Users must also note that the cadastral dataset used to produce this mapping was current as of 1 June 2022, which may be different in some areas to the dataset that existed when the mapping was originally produced. As a result, some misalignments between zones, overlays, property boundaries and the like may be visible.

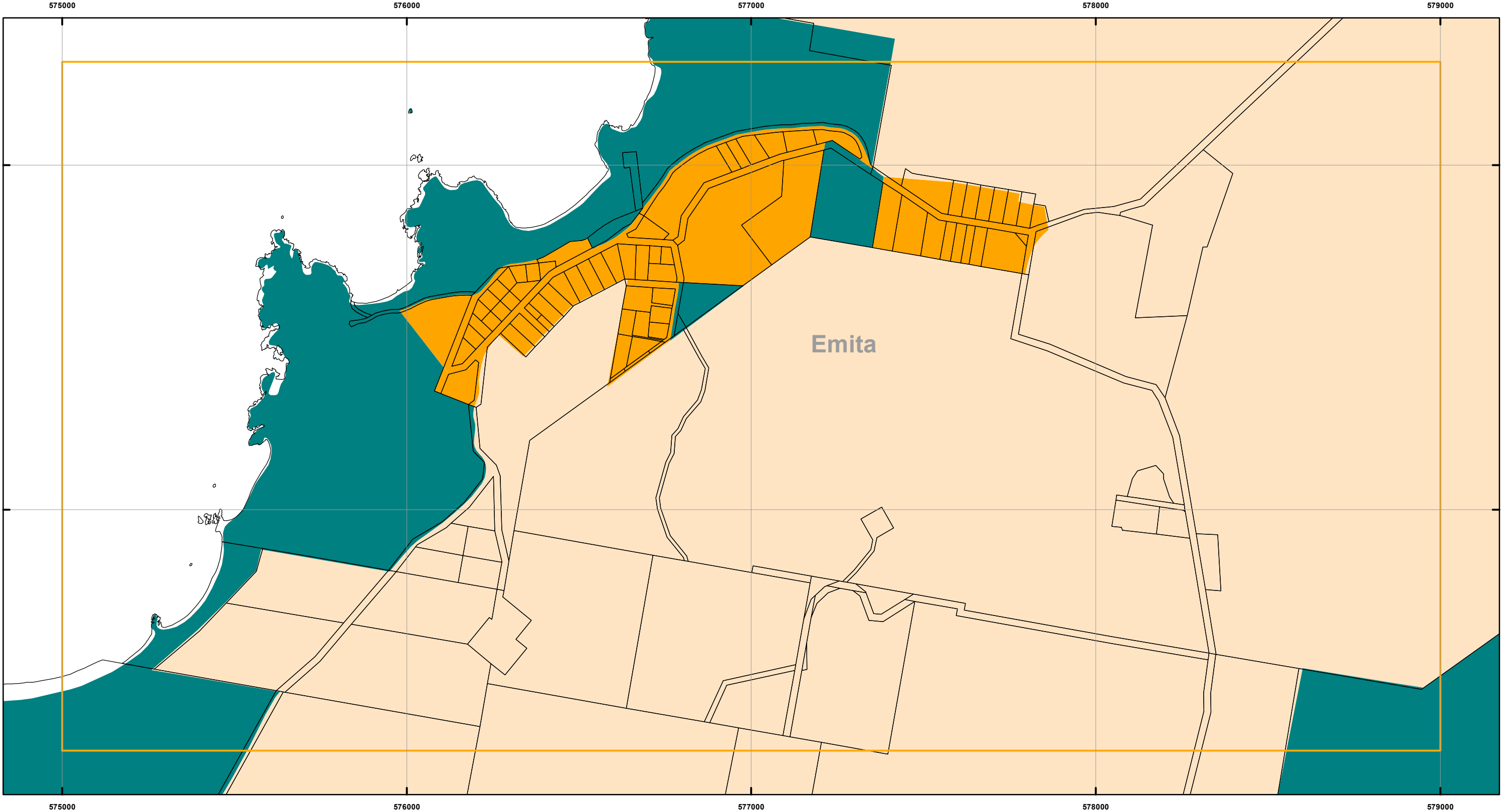


Print Date: 30/06/2022

LOCATION MAP



FLINDERS PLANNING SCHEME - 2000 - ZONING



Zones

- | | | |
|------------------------------------|-------------------|---------|
| Commercial | Residential | Parcels |
| Enviromental Management Recreation | Rural | |
| Low Density Residential | Rural Residential | |
| Port | Village | |
| Public Purpose | | |

Map 26 of 30

Coordinate System: GDA 94 MGA Zone 55

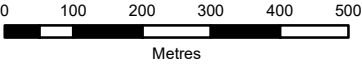
Date of cadastre: June 1 2022

Zoning data from Flinders Council

As amended at 27/12/2017

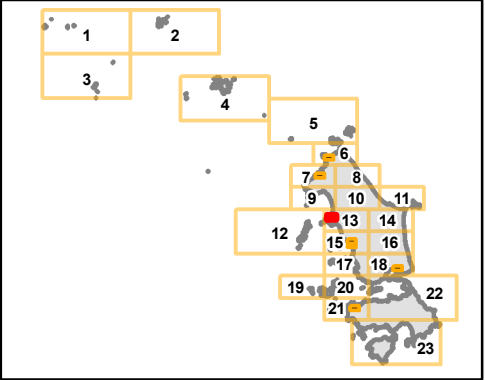
Topographic data from the LIST © State of Tasmania

This map is a record of the Flinders Planning Scheme 2000 that existed at the time the scheme ceased to operate on 1 June 2022. Every effort has been made to ensure the accuracy of the information contained in the map, however some inaccuracies may exist. Users must also note that the cadastral dataset used to produce this mapping was current as of 1 June 2022, which may be different in some areas to the dataset that existed when the mapping was originally produced. As a result, some misalignments between zones, overlays, property boundaries and the like may be visible.

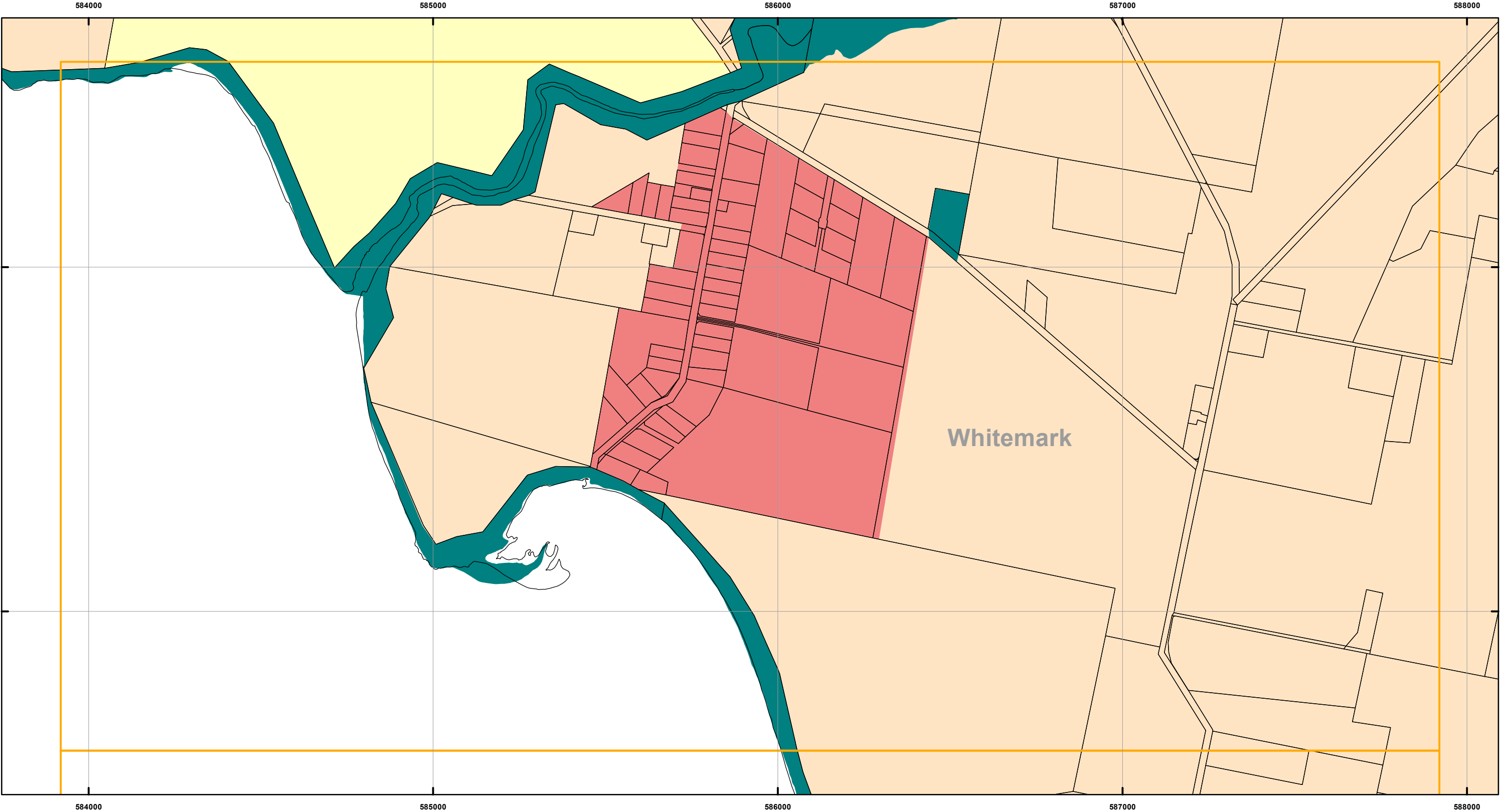


Print Date: 30/06/2022

LOCATION MAP



FLINDERS PLANNING SCHEME - 2000 - ZONING



Zones

- | | | |
|------------------------------------|-------------------|---------|
| Commercial | Residential | Parcels |
| Enviromental Management Recreation | Rural | |
| Low Density Residential | Rural Residential | |
| Port | Village | |
| Public Purpose | | |

Map 27 of 30

Coordinate System: GDA 94 MGA Zone 55

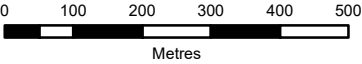
Date of cadastre: June 1 2022

Zoning data from Flinders Council

As amended at 27/12/2017

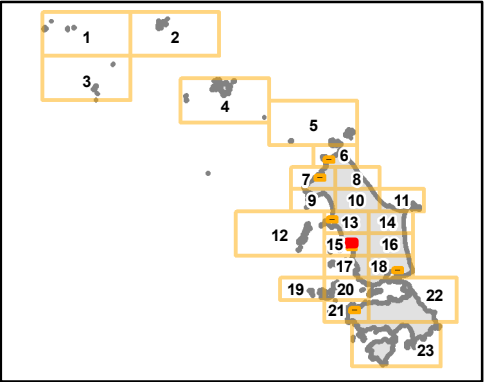
Topographic data from the LIST © State of Tasmania

This map is a record of the Flinders Planning Scheme 2000 that existed at the time the scheme ceased to operate on 1 June 2022. Every effort has been made to ensure the accuracy of the information contained in the map, however some inaccuracies may exist. Users must also note that the cadastral dataset used to produce this mapping was current as of 1 June 2022, which may be different in some areas to the dataset that existed when the mapping was originally produced. As a result, some misalignments between zones, overlays, property boundaries and the like may be visible.

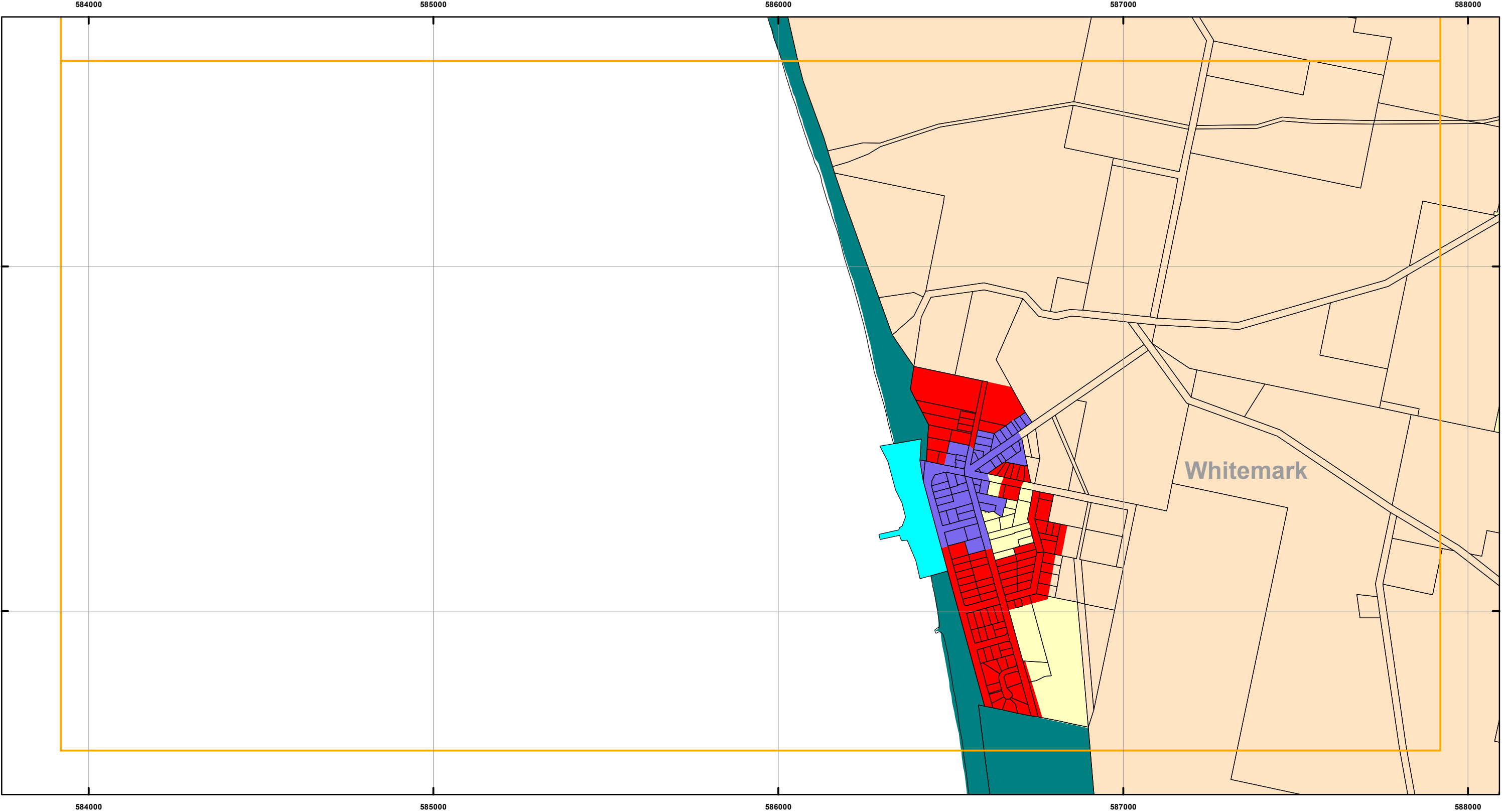


Print Date: 30/06/2022

LOCATION MAP



FLINDERS PLANNING SCHEME - 2000 - ZONING



Zones

- | | | |
|------------------------------------|-------------------|---------|
| Commercial | Residential | Parcels |
| Enviromental Management Recreation | Rural | |
| Low Density Residential | Rural Residential | |
| Port | Village | |
| Public Purpose | | |

Map 28 of 30

Coordinate System: GDA 94 MGA Zone 55

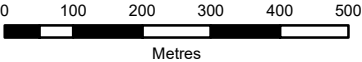
Date of cadastre: June 1 2022

Zoning data from Flinders Council

As amended at 27/12/2017

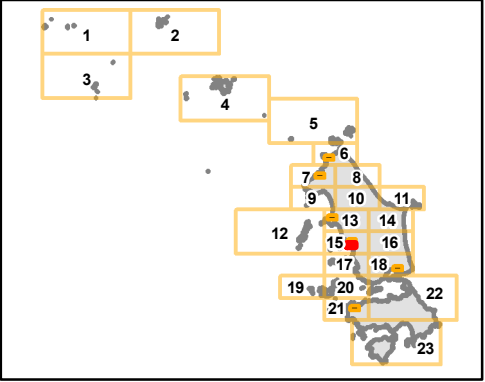
Topographic data from the LIST © State of Tasmania

This map is a record of the Flinders Planning Scheme 2000 that existed at the time the scheme ceased to operate on 1 June 2022. Every effort has been made to ensure the accuracy of the information contained in the map, however some inaccuracies may exist. Users must also note that the cadastral dataset used to produce this mapping was current as of 1 June 2022, which may be different in some areas to the dataset that existed when the mapping was originally produced. As a result, some misalignments between zones, overlays, property boundaries and the like may be visible.

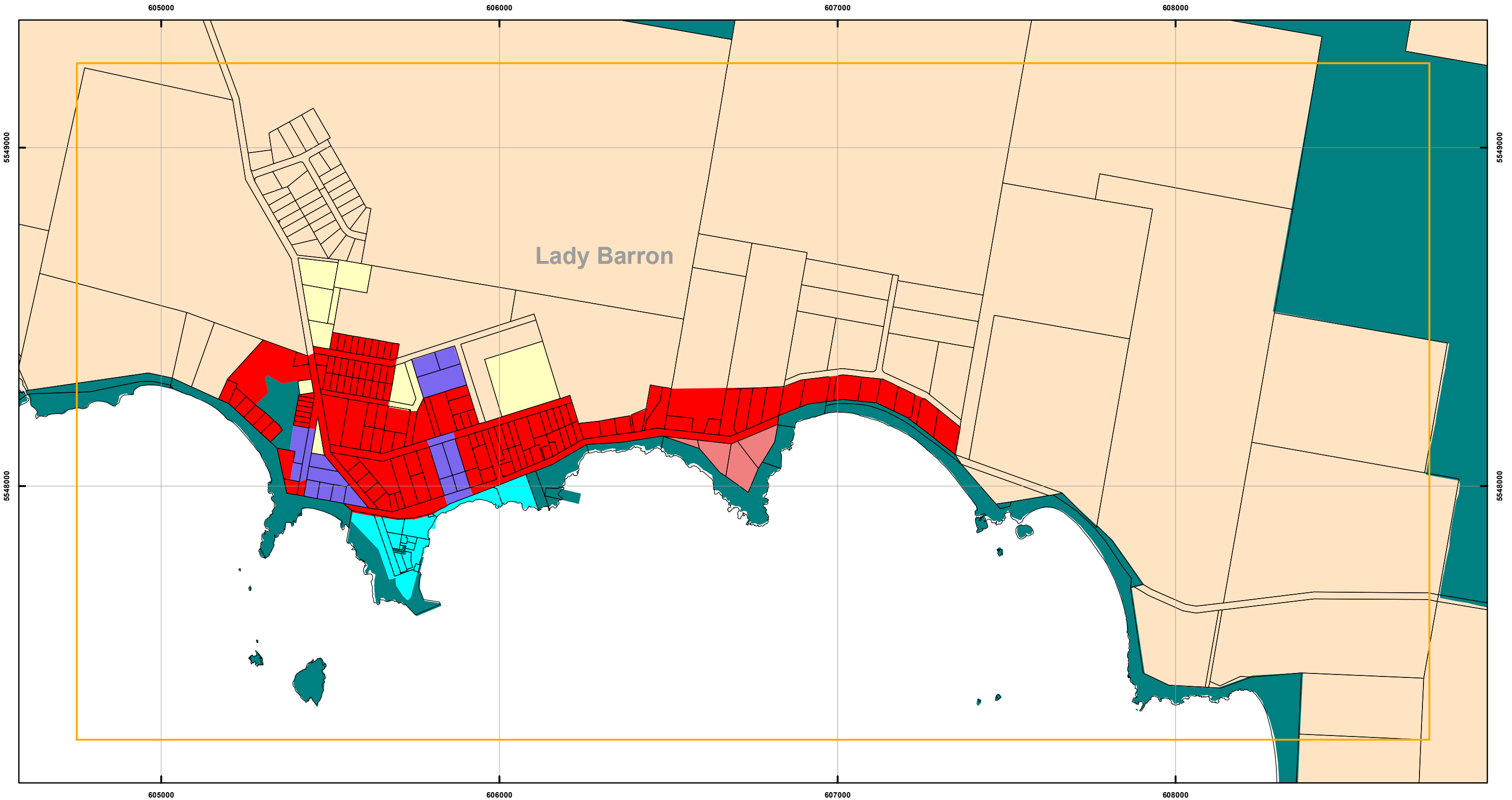


Print Date: 30/06/2022

LOCATION MAP



FLINDERS PLANNING SCHEME - 2000 - ZONING



Zones

- | | | |
|------------------------------------|-------------------|---------|
| Commercial | Residential | Parcels |
| Enviromental Management Recreation | Rural | |
| Low Density Residential | Rural Residential | |
| Port | Village | |
| Public Purpose | | |

Map 29 of 30

Coordinate System: GDA 94 MGA Zone 55

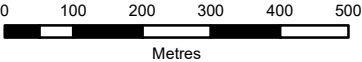
Date of cadastre: June 1 2022

Zoning data from Flinders Council

As amended at 27/12/2017

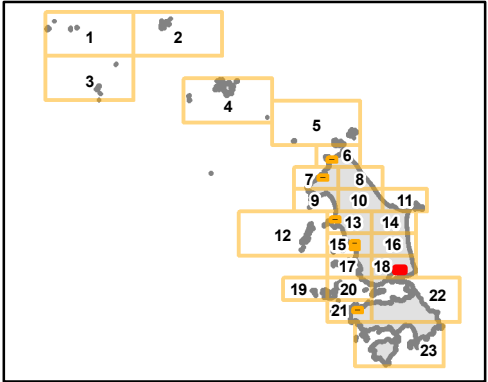
Topographic data from the LIST © State of Tasmania

This map is a record of the Flinders Planning Scheme 2000 that existed at the time the scheme ceased to operate on 1 June 2022. Every effort has been made to ensure the accuracy of the information contained in the map, however some inaccuracies may exist. Users must also note that the cadastral dataset used to produce this mapping was current as of 1 June 2022, which may be different in some areas to the dataset that existed when the mapping was originally produced. As a result, some misalignments between zones, overlays, property boundaries and the like may be visible.

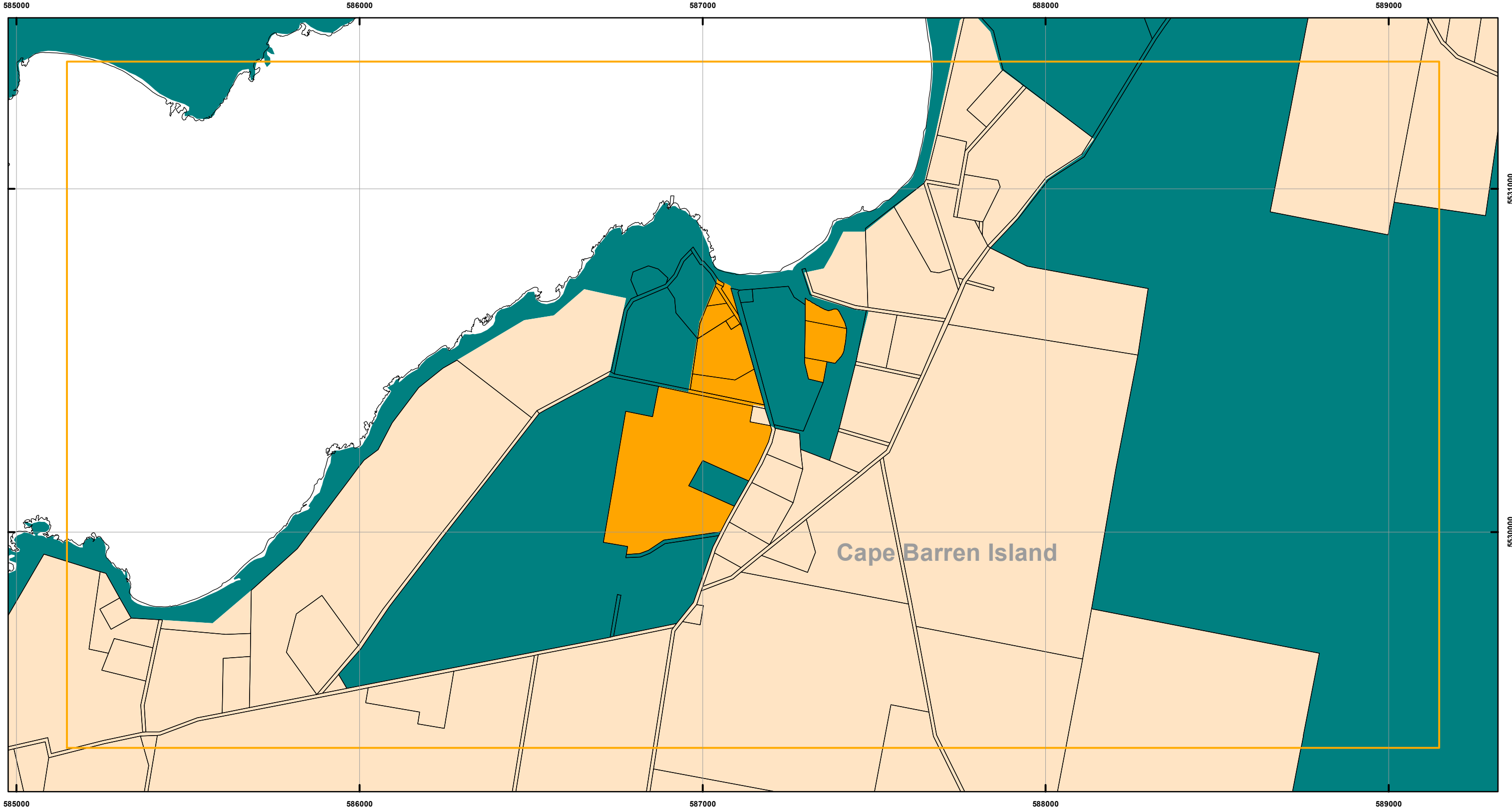


Print Date: 30/06/2022

LOCATION MAP



FLINDERS PLANNING SCHEME - 2000 - ZONING



Zones

- | | | |
|------------------------------------|-------------------|---------|
| Commercial | Residential | Parcels |
| Enviromental Management Recreation | Rural | |
| Low Density Residential | Rural Residential | |
| Port | Village | |
| Public Purpose | | |

Map 30 of 30

Coordinate System: GDA 94 MGA Zone 55

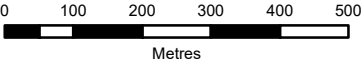
Date of cadastre: June 1 2022

Zoning data from Flinders Council

As amended at 27/12/2017

Topographic data from the LIST © State of Tasmania

This map is a record of the Flinders Planning Scheme 2000 that existed at the time the scheme ceased to operate on 1 June 2022. Every effort has been made to ensure the accuracy of the information contained in the map, however some inaccuracies may exist. Users must also note that the cadastral dataset used to produce this mapping was current as of 1 June 2022, which may be different in some areas to the dataset that existed when the mapping was originally produced. As a result, some misalignments between zones, overlays, property boundaries and the like may be visible.



Print Date: 30/06/2022

LOCATION MAP

