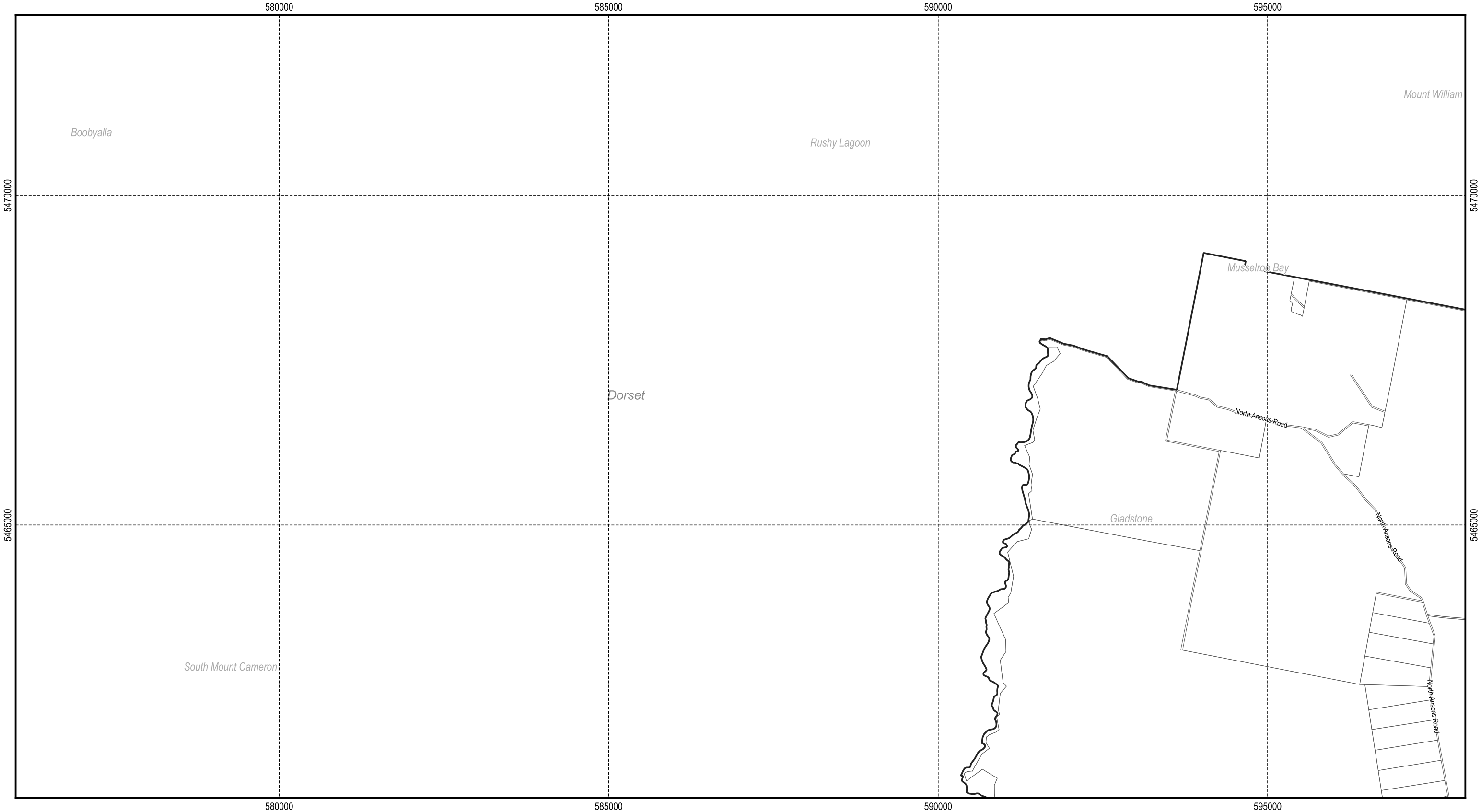


Tasmanian Planning Scheme - Safeguarding of Airports Code: Break O'Day Local Provisions Schedule



Legend

Airport noise exposure area

Airport obstacle limitation area

Cadastral parcels

N

Map 1 of 44

5001,0001,5002,0002,500

m

Scale: 1:55,000 when printed at A3

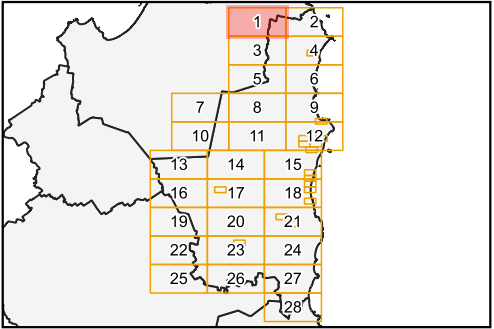
Coordinate system: GDA94 MGA Zone 55

Planning data from Break O'Day Council

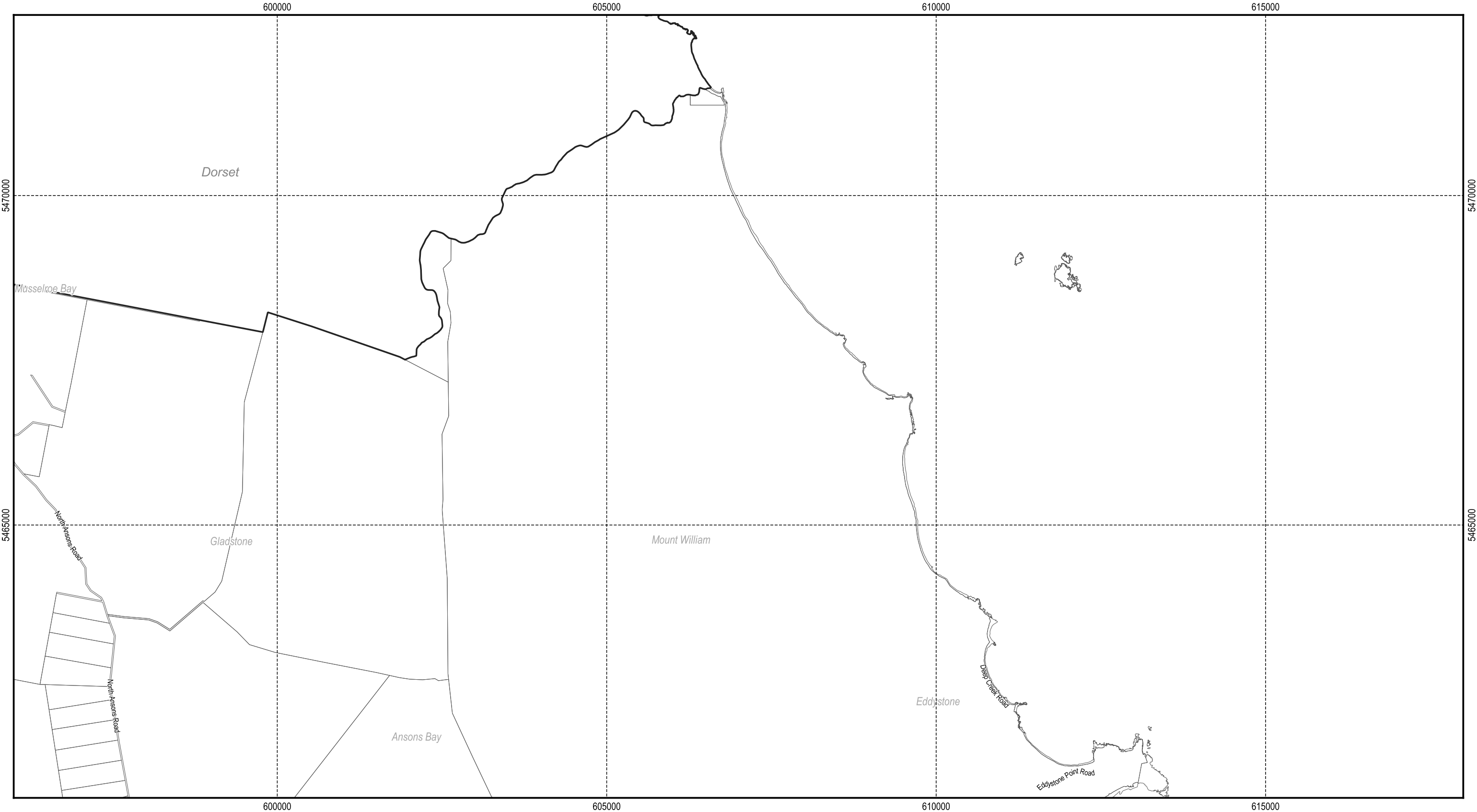
Base topographic data from the LIST © State of Tasmania

Print Date: 15/09/2021 Cadastre Date: 30/07/2021

Break O'Day



Tasmanian Planning Scheme - Safeguarding of Airports Code: Break O'Day Local Provisions Schedule



Legend

Airport noise exposure area

Airport obstacle limitation area

Cadastral parcels

N

Map 2 of 44

500 1,000 1,500 2,000 2,500 m

Scale: 1:55,000 when printed at A3

Coordinate system: GDA94 MGA Zone 55

Planning data from Break O'Day Council

Base topographic data from the LIST © State of Tasmania

Print Date: 15/09/2021 Cadastre Date: 30/07/2021

Break O'Day

Council

1 2

3 4

5 6

7 8 9

10 11 12

13 14 15

16 17 18

19 20 21

22 23 24


25 26 27


28


Tasmanian Planning Scheme - Safeguarding of Airports Code: Break O'Day Local Provisions Schedule




Legend

 Airport noise exposure area

 Airport obstacle limitation area

 Cadastral parcels



N

Map 3 of 44


500


1,000

1,500

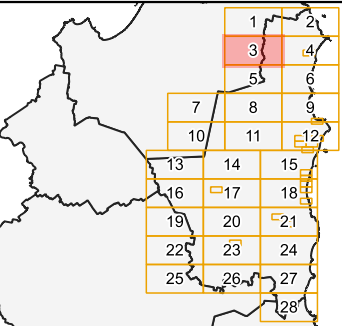
2,000

2,500 m






Scale: 1:55,000 when printed at A3
Coordinate system: GDA94 MGA Zone 55
Planning data from Break O'Day Council
Base topographic data from the LIST © State of Tasmania
Print Date: 15/09/2021 Cadastre Date: 30/07/2021





Tasmanian Planning Scheme - Safeguarding of Airports Code: Break O'Day Local Provisions Schedule




Legend

 Airport noise exposure area

 Airport obstacle limitation area

 Cadastral parcels



N

Map 4 of 44


500

1,000


1,500

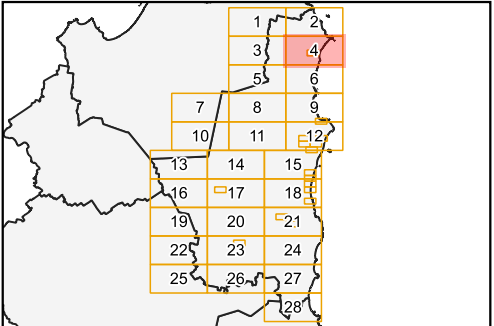
2,000

2,500 m

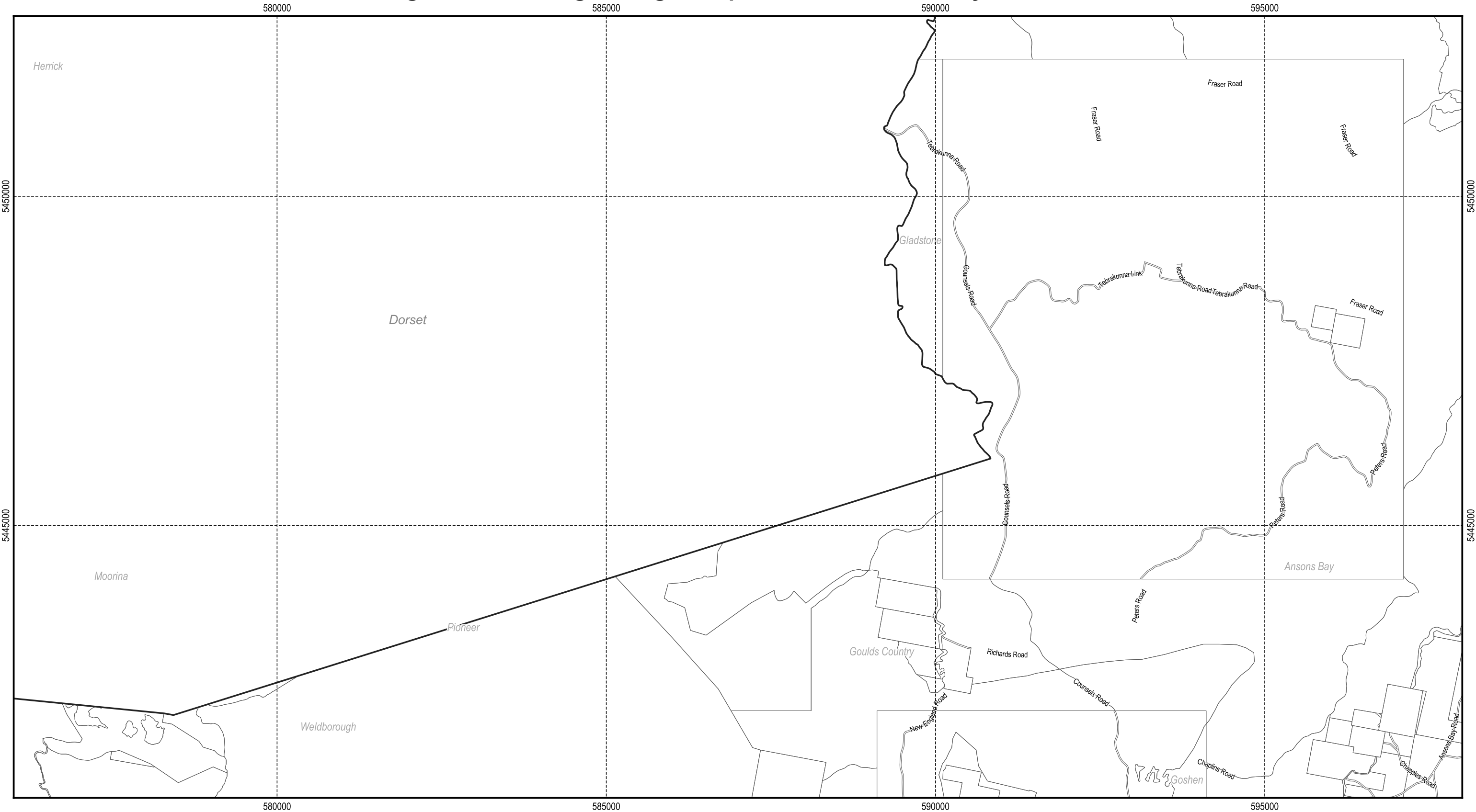


Scale: 1:55,000 when printed at A3
Coordinate system: GDA94 MGA Zone 55
Planning data from Break O'Day Council
Base topographic data from the LIST © State of Tasmania
Print Date: 15/09/2021 Cadastre Date: 30/07/2021








Tasmanian Planning Scheme - Safeguarding of Airports Code: Break O'Day Local Provisions Schedule




Legend

 Airport noise exposure area

 Airport obstacle limitation area

 Cadastral parcels



N

Map 5 of 44


500


1,000

1,500

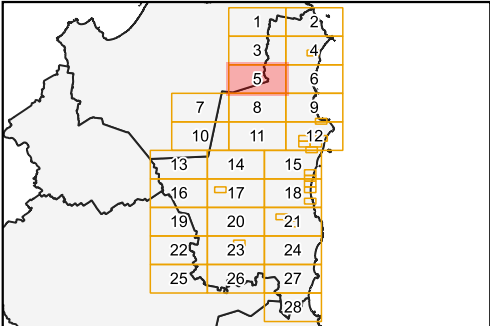
2,000

2,500 m





Scale: 1:55,000 when printed at A3
Coordinate system: GDA94 MGA Zone 55
Planning data from Break O'Day Council
Base topographic data from the LIST © State of Tasmania
Print Date: 15/09/2021 Cadastre Date: 30/07/2021



Tasmanian Planning Scheme - Safeguarding of Airports Code: Break O'Day Local Provisions Schedule



Legend

Airport noise exposure area

Airport obstacle limitation area

Cadastral parcels

N

Map 6 of 44

500

1,000

1,500

2,000

2,500 m

Scale: 1:55,000 when printed at A3

Coordinate system: GDA94 MGA Zone 55

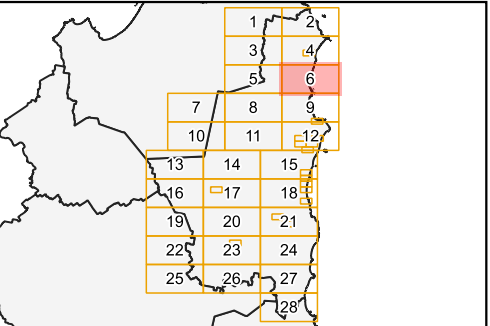
Planning data from Break O'Day Council

Base topographic data from the LIST © State of Tasmania

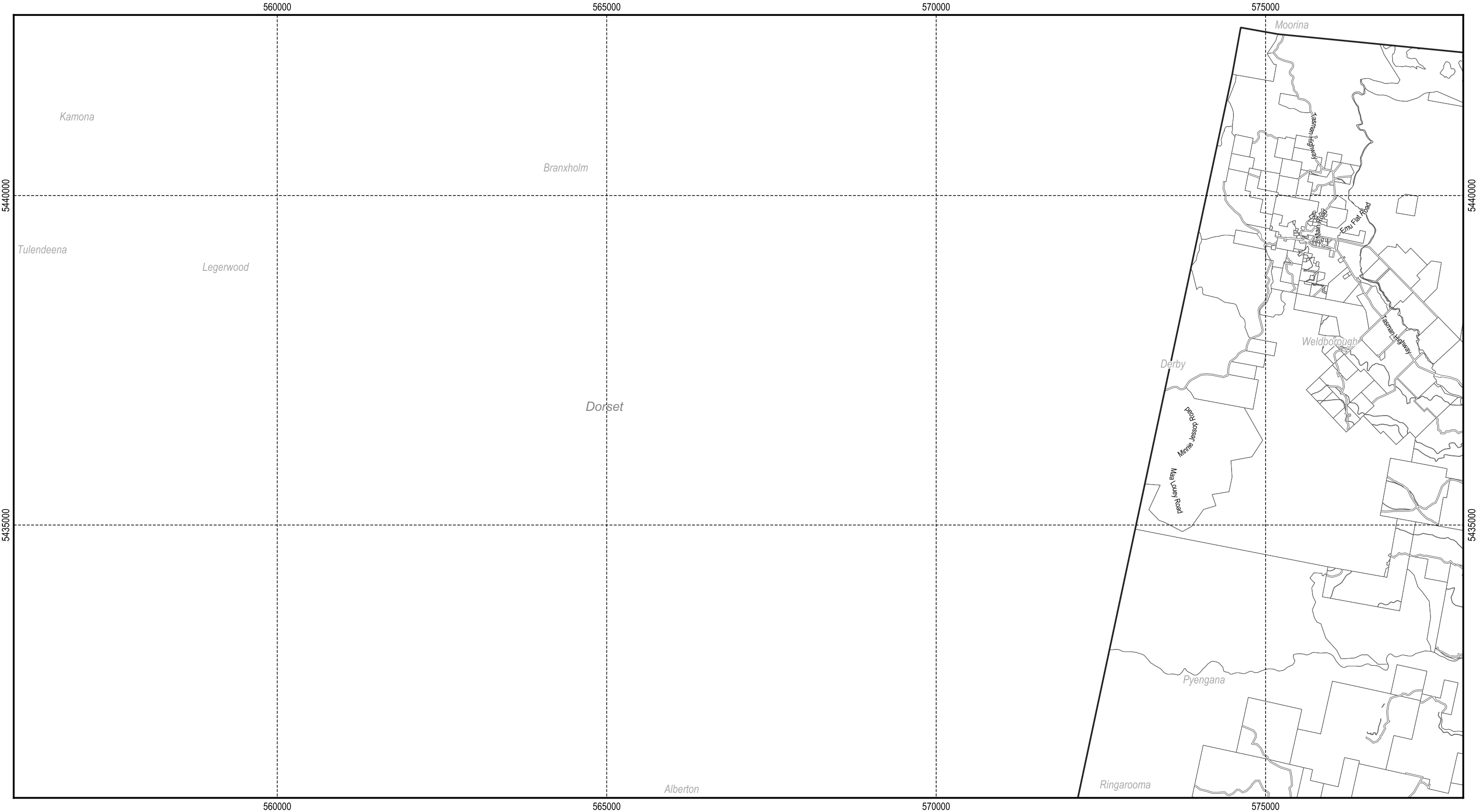
Print Date: 15/09/2021 Cadastre Date: 30/07/2021

Break O'Day

Council



Tasmanian Planning Scheme - Safeguarding of Airports Code: Break O'Day Local Provisions Schedule



Legend

Airport noise exposure area

Airport obstacle limitation area

Cadastral parcels

N

5001,0001,5002,0002,500

Scale: 1:55,000 when printed at A3

Coordinate system: GDA94 MGA Zone 55

Planning data from Break O'Day Council

Base topographic data from the LIST © State of Tasmania

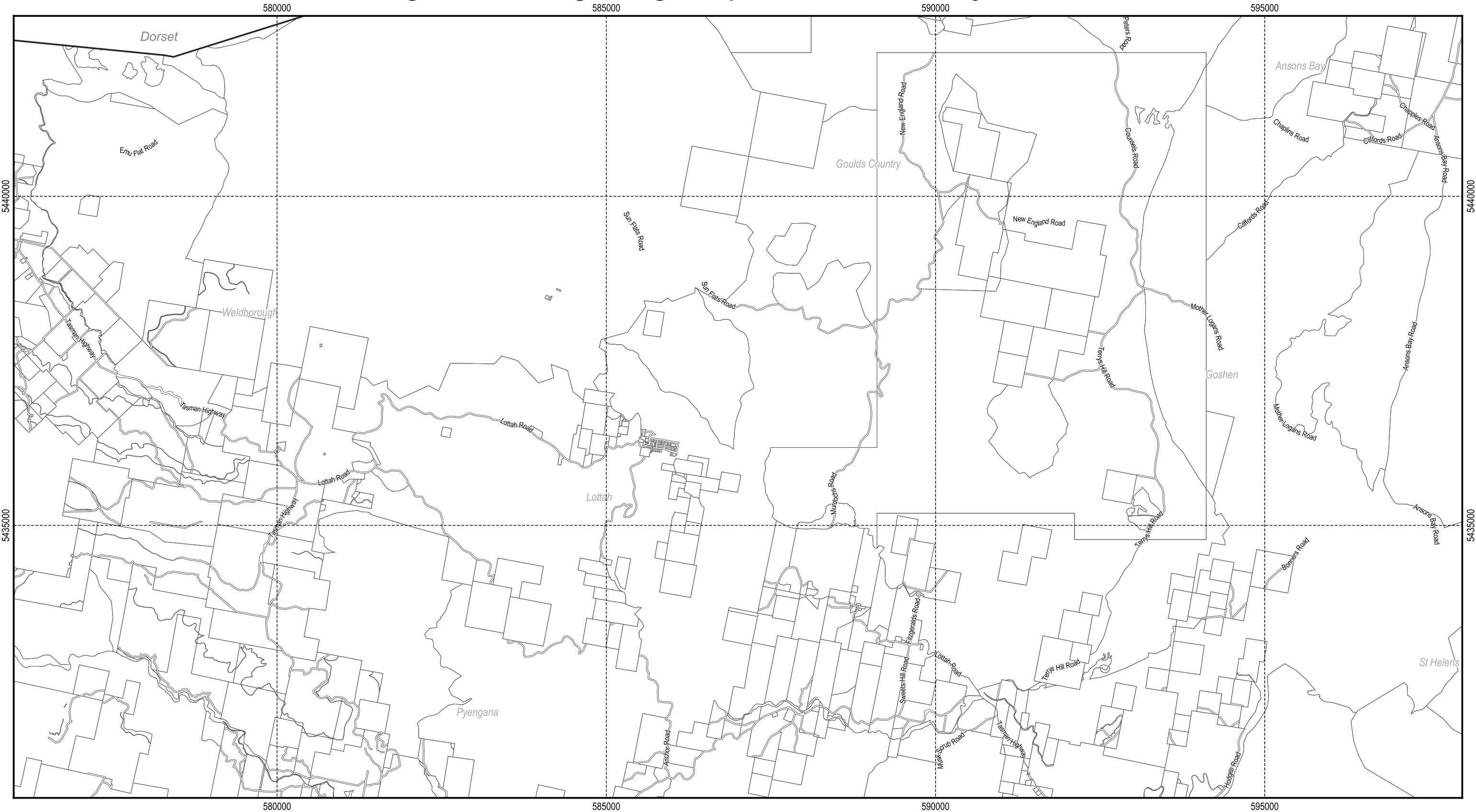
Print Date: 15/09/2021 Cadastre Date: 30/07/2021

Break O'Day

Council

12345678910111213141516171819202122232425262728

Tasmanian Planning Scheme - Safeguarding of Airports Code: Break O'Day Local Provisions Schedule



Legend

Airport noise exposure area

Airport obstacle limitation area

Cadastral parcels

N

500 1,000 1,500 2,000 2,500 m

Map 8 of 44

Scale: 1:55,000 when printed at A3

Coordinate system: GDA94 MGA Zone 55

Planning data from Break O'Day Council




Base topographic data from the LIST © State of Tasmania

Print Date: 15/09/2021 Cadastre Date: 30/07/2021

Tasmanian Planning Scheme - Safeguarding of Airports Code: Break O'Day Local Provisions Schedule

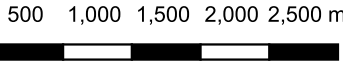


Legend

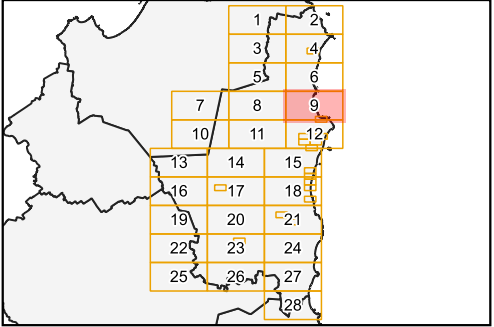
-  Airport noise exposure area  Airport obstacle limitation area  Cadastral parcels



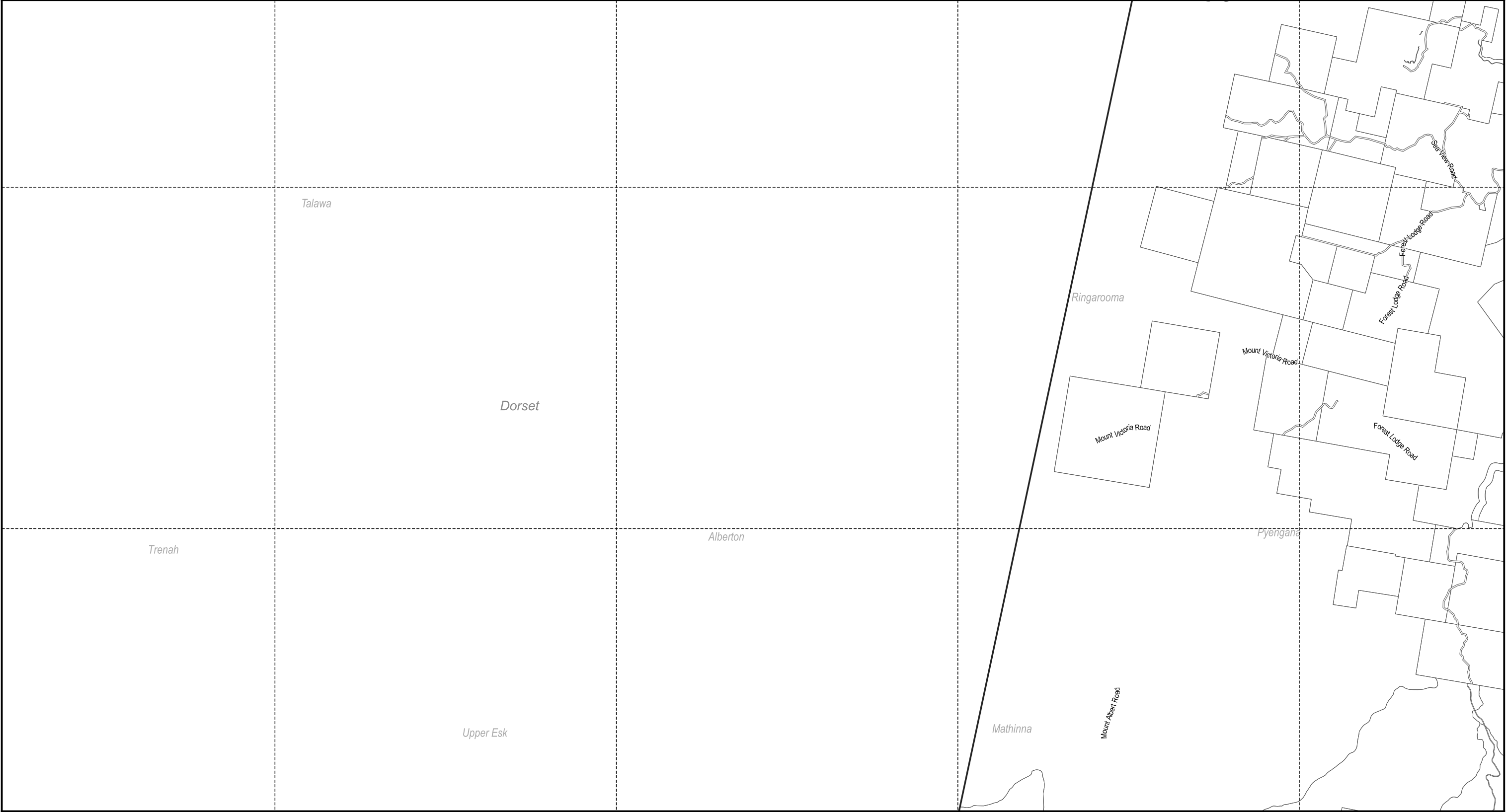
Map 9 of 44



Scale: 1:55,000 when printed at A3
Coordinate system: GDA94 MGA Zone 55
Planning data from Break O'Day Council
Base topographic data from the LIST © State of Tasmania
Print Date: 15/09/2021 Cadastre Date: 30/07/2021



Tasmanian Planning Scheme - Safeguarding of Airports Code: Break O'Day Local Provisions Schedule



Airport noise exposure area

Airport obstacle limitation area

Cadastral parcels

N

Map 10 of 44

5001,0001,5002,0002,500

Scale: 1:55,000 when printed at A3

Coordinate system: GDA94 MGA Zone 55

Planning data from Break O'Day Council

Base topographic data from the LIST © State of Tasmania

Print Date: 15/09/2021 Cadastre Date: 30/07/2021

1

2

3

4

5

6

7

8

9

10

11

12

13

14

15

16

17

18

19

20

21

22

23

24

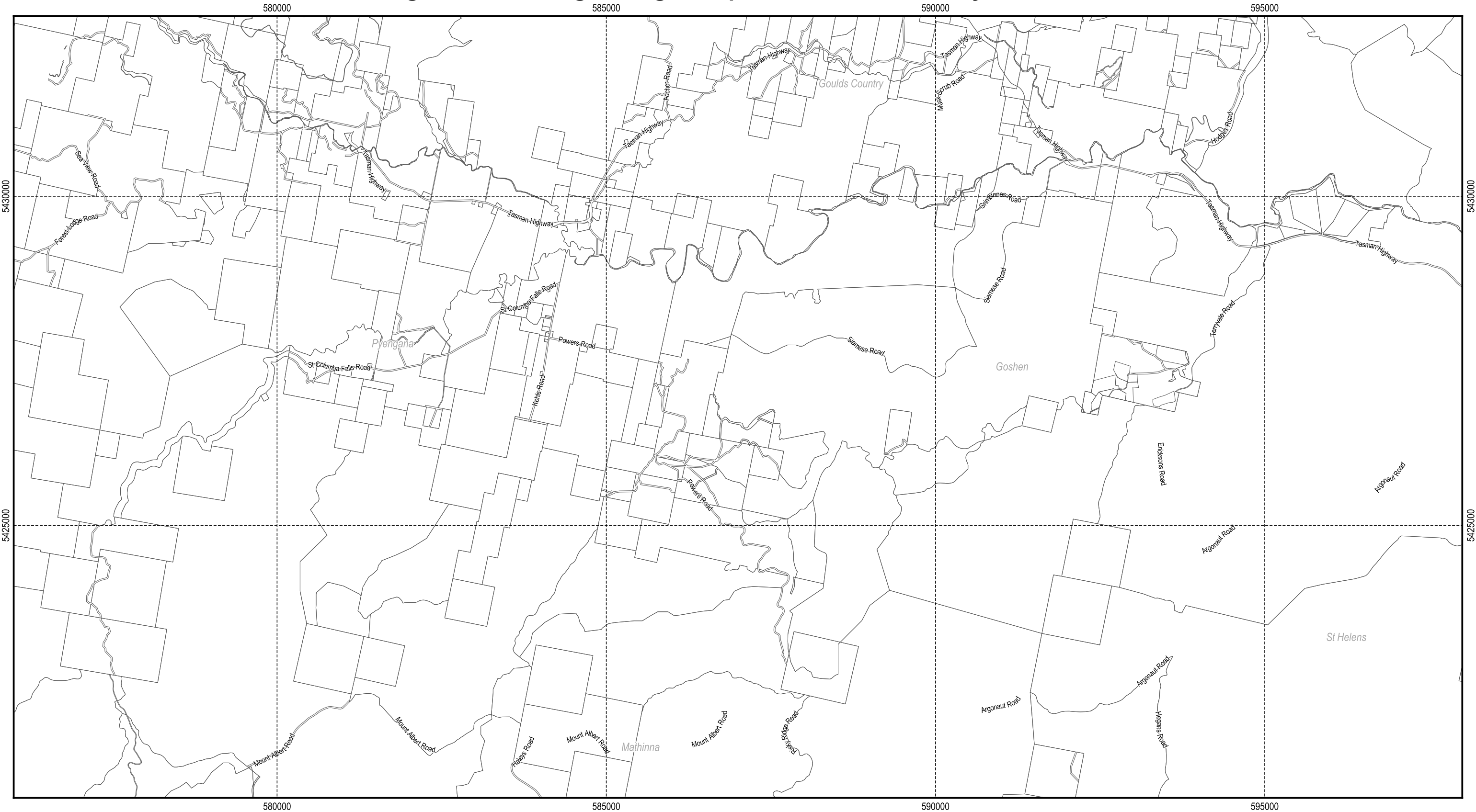
25

26


27


28


Tasmanian Planning Scheme - Safeguarding of Airports Code: Break O'Day Local Provisions Schedule




Legend

 Airport noise exposure area

 Airport obstacle limitation area


 Cadastral parcels




N

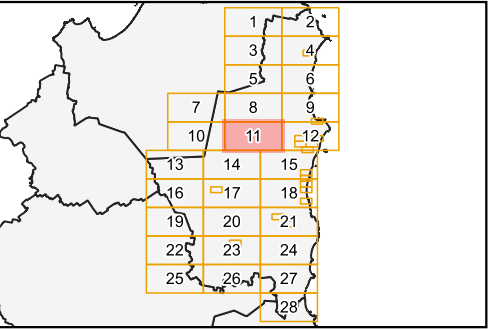
Map 11 of 44

500 1,000 1,500 2,000 2,500 m

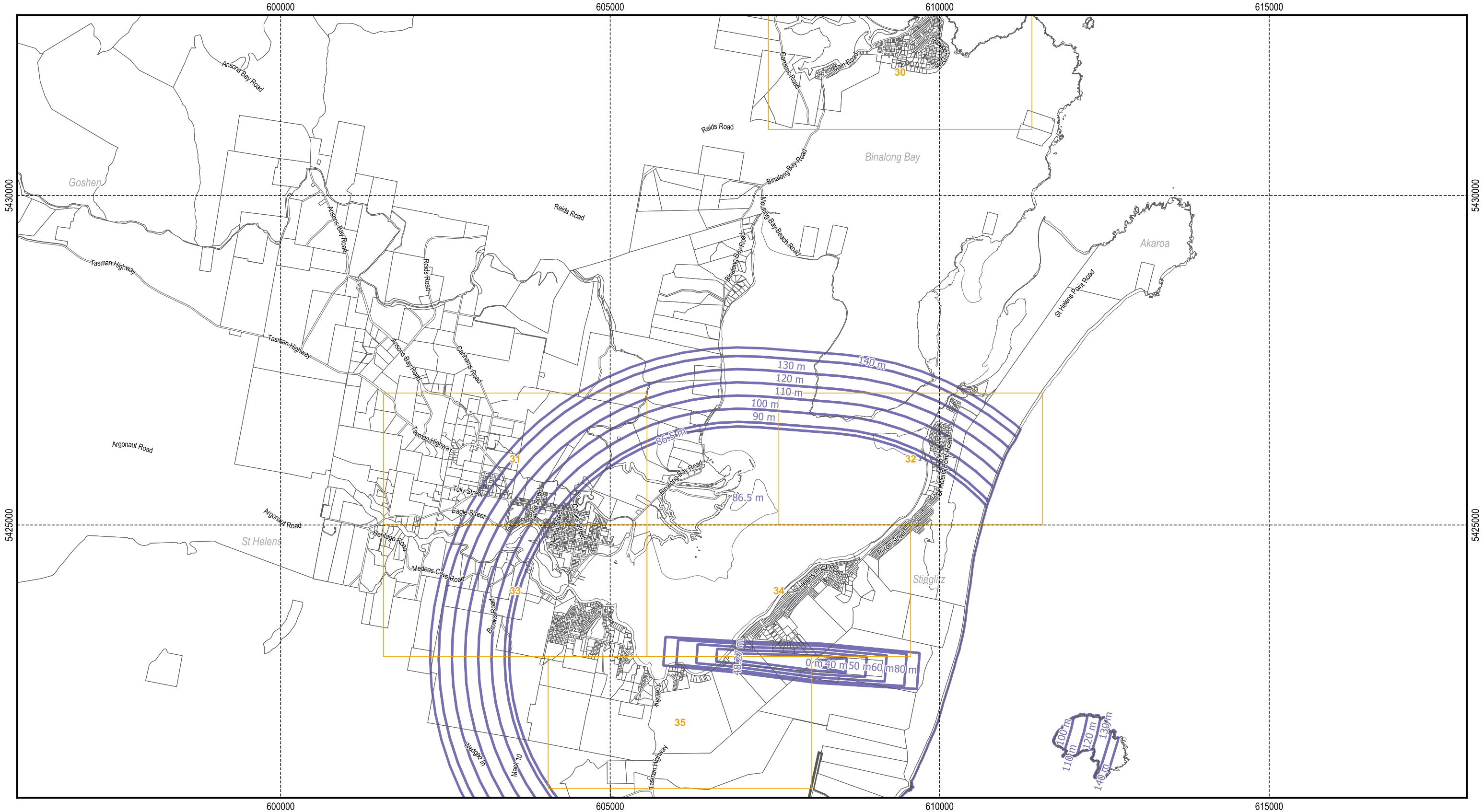





Scale: 1:55,000 when printed at A3
Coordinate system: GDA94 MGA Zone 55
Planning data from Break O'Day Council
Base topographic data from the LIST © State of Tasmania
Print Date: 15/09/2021 Cadastre Date: 30/07/2021





Tasmanian Planning Scheme - Safeguarding of Airports Code: Break O'Day Local Provisions Schedule




Legend

 Airport noise exposure area

 Airport obstacle limitation area


 Cadastral parcels




N

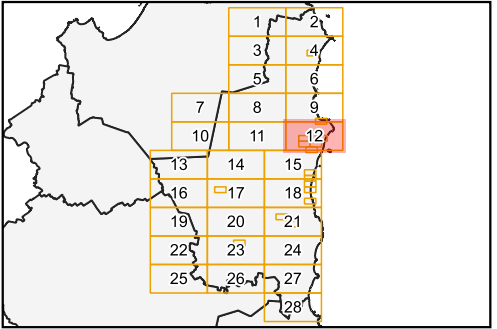
Map 12 of 44

500 1,000 1,500 2,000 2,500 m

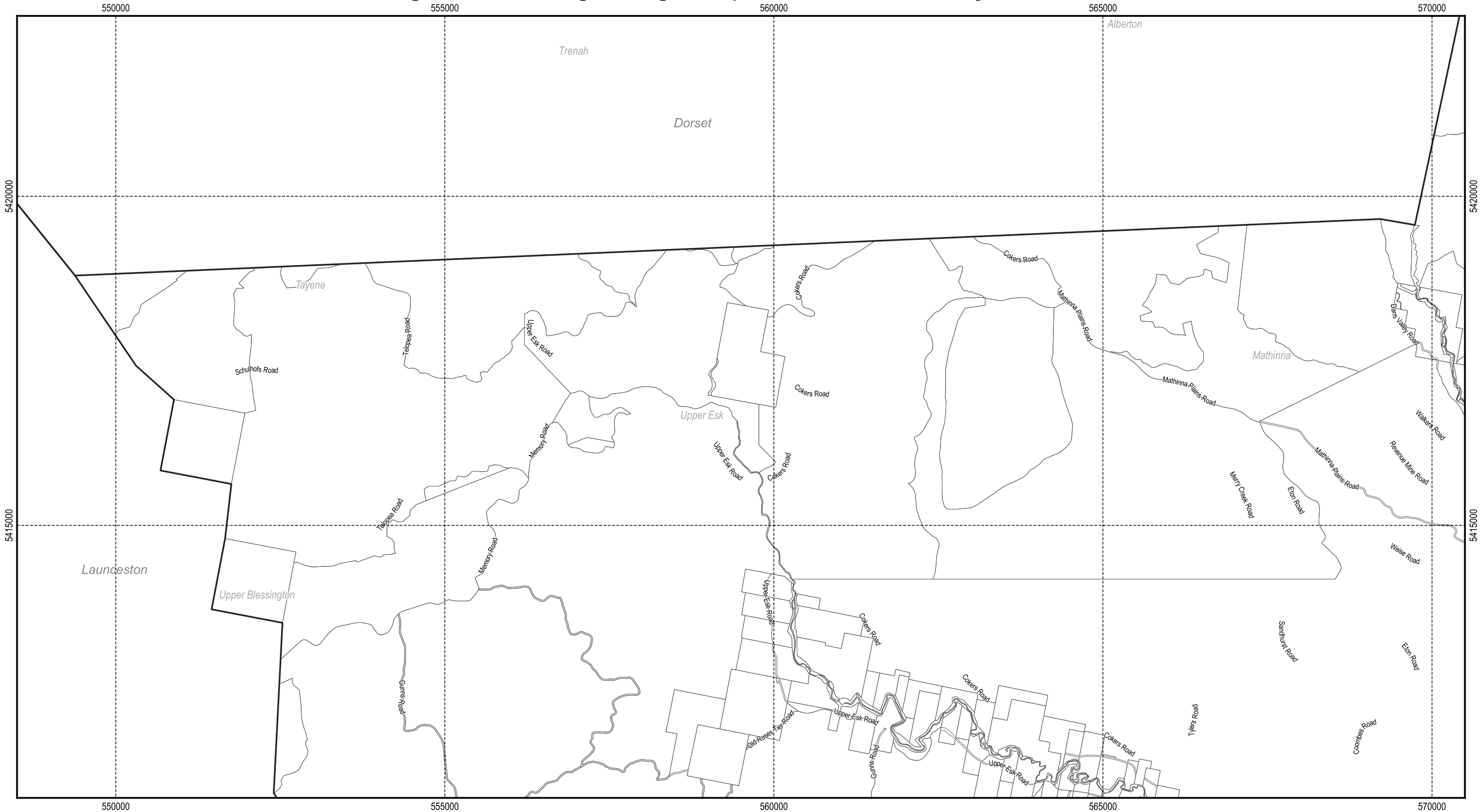







Scale: 1:55,000 when printed at A3
Coordinate system: GDA94 MGA Zone 55
Planning data from Break O'Day Council
Base topographic data from the LIST © State of Tasmania
Print Date: 15/09/2021 Cadastre Date: 30/07/2021



Tasmanian Planning Scheme - Safeguarding of Airports Code: Break O'Day Local Provisions Schedule



Legend

-  Airport noise exposure area  Airport obstacle limitation area  Cadastral parcels

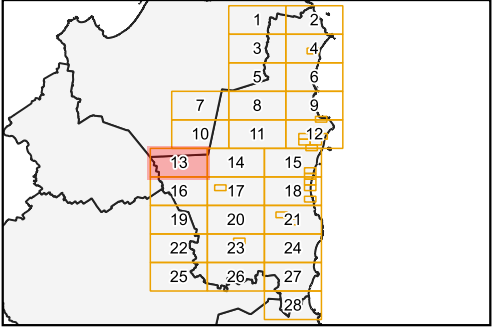


Map 13 of 44

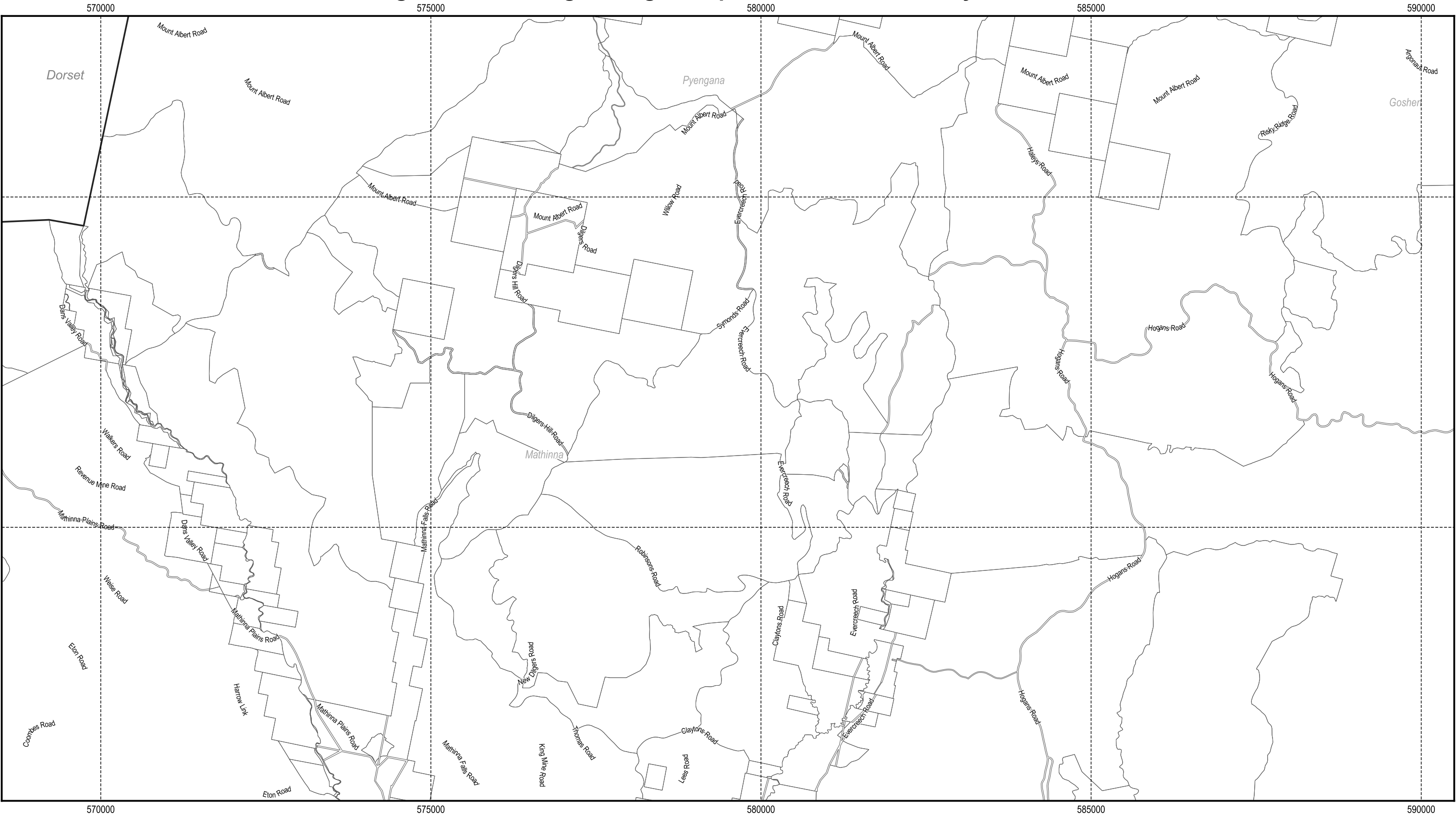
500 1,000 1,500 2,000 2,500 m




Scale: 1:55,000 when printed at A3
Coordinate system: GDA94 MGA Zone 55
Planning data from Break O'Day Council
Base topographic data from the LIST © State of Tasmania
Print Date: 15/09/2021 Cadastre Date: 30/07/2021





Tasmanian Planning Scheme - Safeguarding of Airports Code: Break O'Day Local Provisions Schedule




Legend

 Airport noise exposure area

 Airport obstacle limitation area

 Cadastral parcels



N

Map 14 of 44


500

1,000


1,500

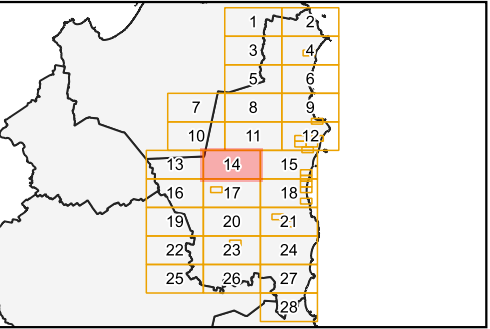
2,000

2,500 m

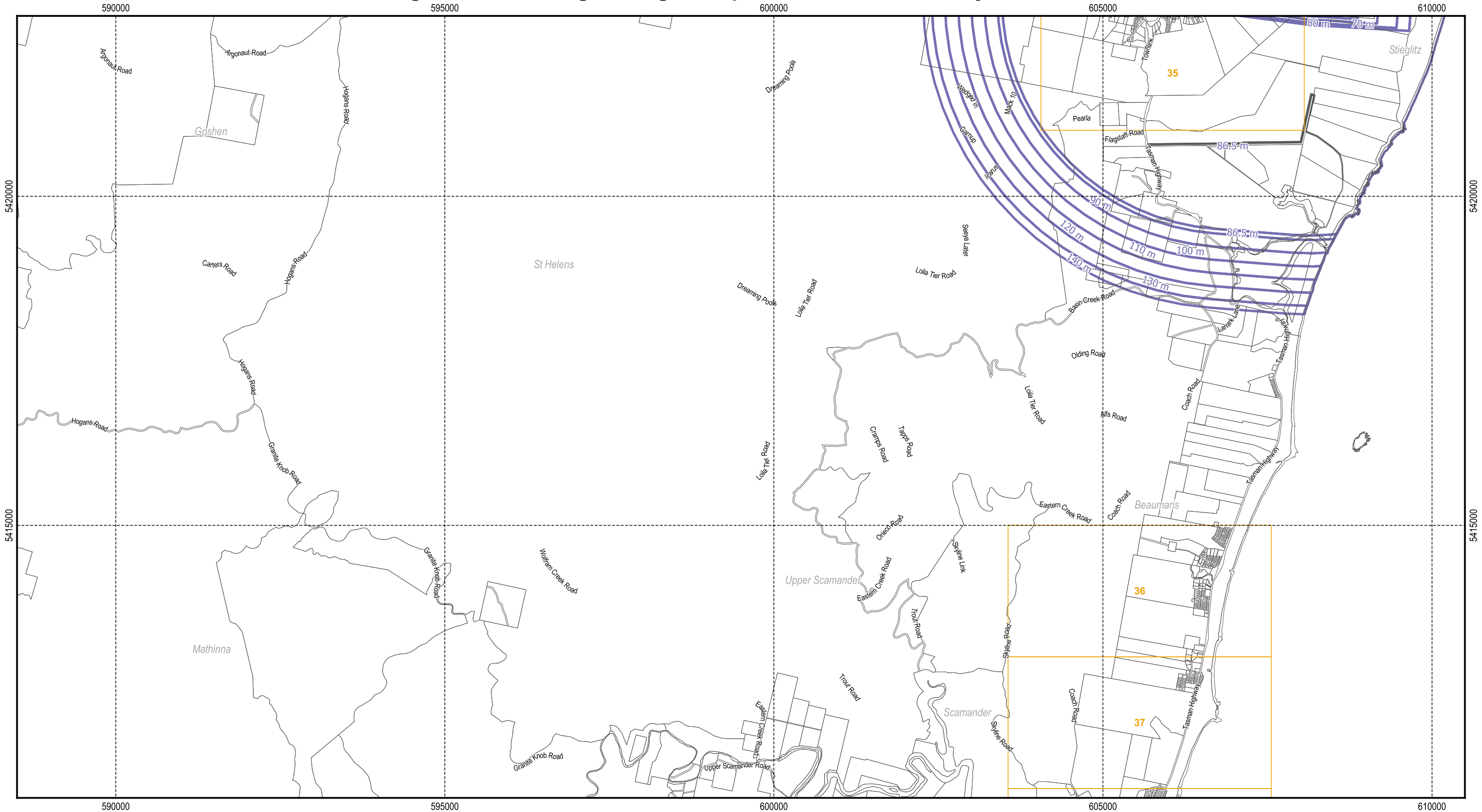


Scale: 1:55,000 when printed at A3
Coordinate system: GDA94 MGA Zone 55
Planning data from Break O'Day Council
Base topographic data from the LIST © State of Tasmania
Print Date: 15/09/2021 Cadastre Date: 30/07/2021








Tasmanian Planning Scheme - Safeguarding of Airports Code: Break O'Day Local Provisions Schedule



Legend

-  Airport noise exposure area  Airport obstacle limitation area  Cadastral parcels

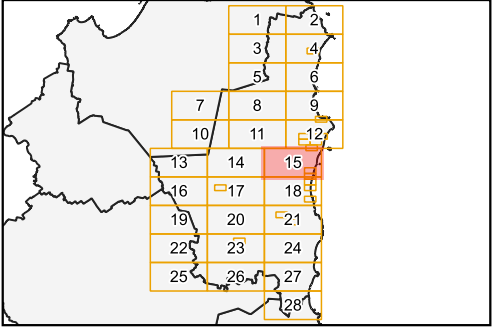


Map 15 of 44

500 1,000 1,500 2,000 2,500 m




Scale: 1:55,000 when printed at A3
Coordinate system: GDA94 MGA Zone 55
Planning data from Break O'Day Council
Base topographic data from the LIST © State of Tasmania
Print Date: 15/09/2021 Cadastre Date: 30/07/2021





Tasmanian Planning Scheme - Safeguarding of Airports Code: Break O'Day Local Provisions Schedule




Legend

 Airport noise exposure area

 Airport obstacle limitation area


 Cadastral parcels




N

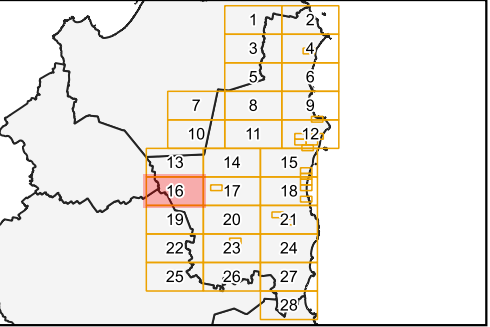
Map 16 of 44

500 1,000 1,500 2,000 2,500 m

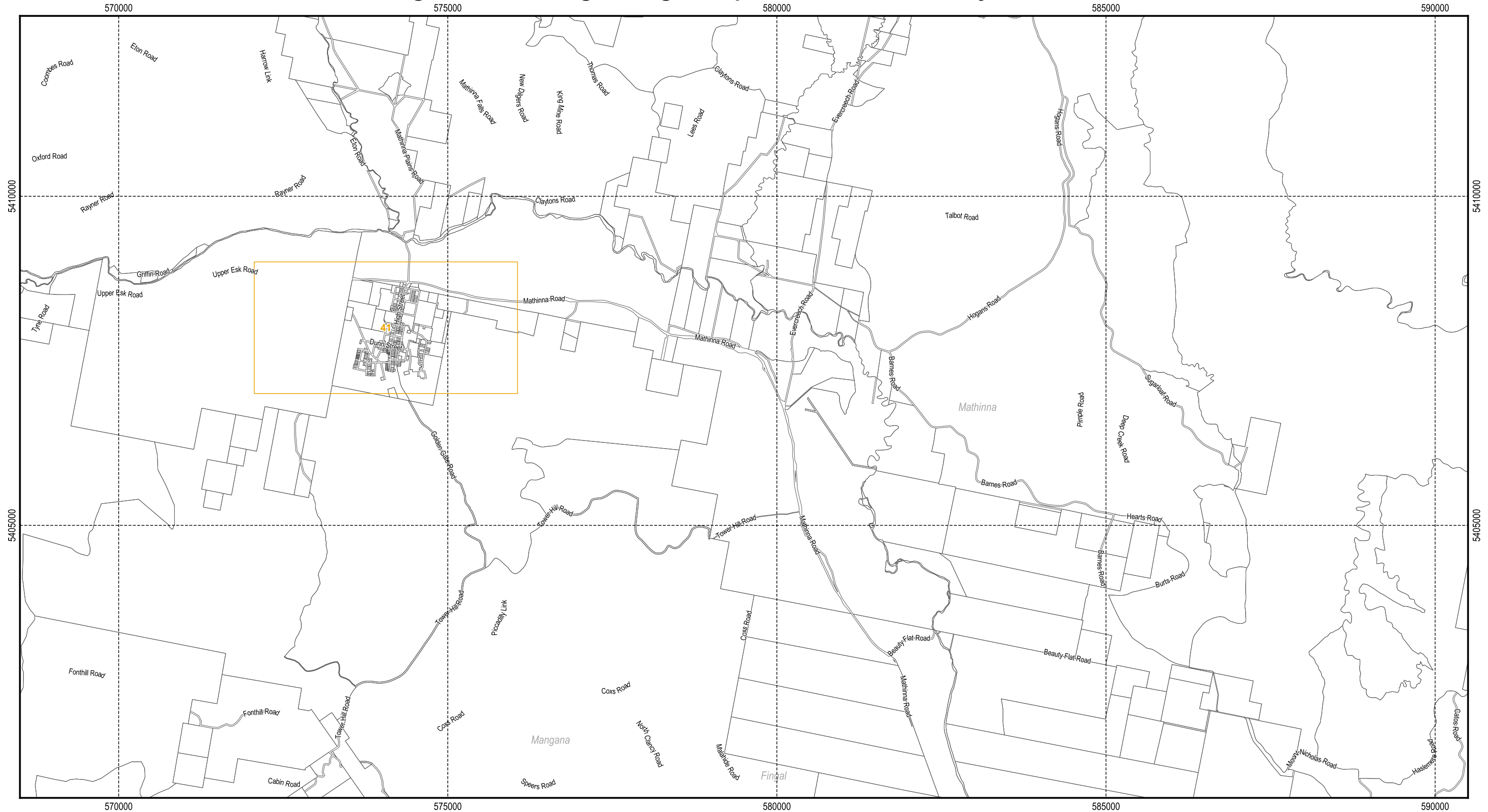




Scale: 1:55,000 when printed at A3
Coordinate system: GDA94 MGA Zone 55
Planning data from Break O'Day Council
Base topographic data from the LIST © State of Tasmania
Print Date: 15/09/2021 Cadastre Date: 30/07/2021



Tasmanian Planning Scheme - Safeguarding of Airports Code: Break O'Day Local Provisions Schedule



Legend

- Airport noise exposure area Airport obstacle limitation area Cadastral parcels



Map 17 of 44

500 1,000 1,500 2,000 2,500 m

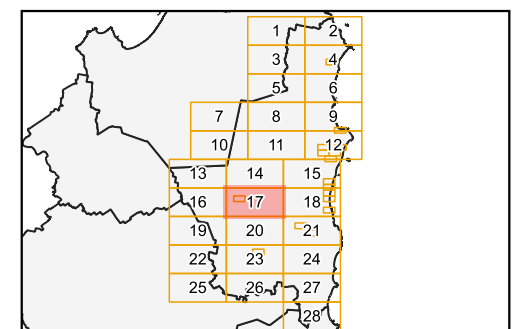


Scale: 1:55,000 when printed at A3

Coordinate system: GDA94 MGA Zone 55
Planning data from Brook O'Day Council

Planning data from Break O'Day Council
Base topographic data from the LIST © State of Tasmania




Print Date: 15/09/2021 Cadastre Date: 30/07/2021



Tasmanian Planning Scheme - Safeguarding of Airports Code: Break O'Day Local Provisions Schedule



Legend

-  Airport noise exposure area  Airport obstacle limitation area  Cadastral parcels

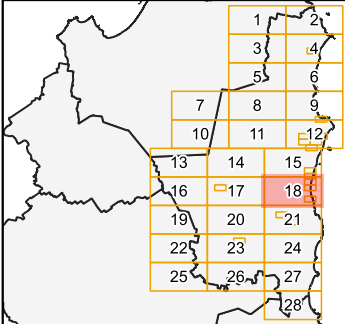


Map 18 of 44

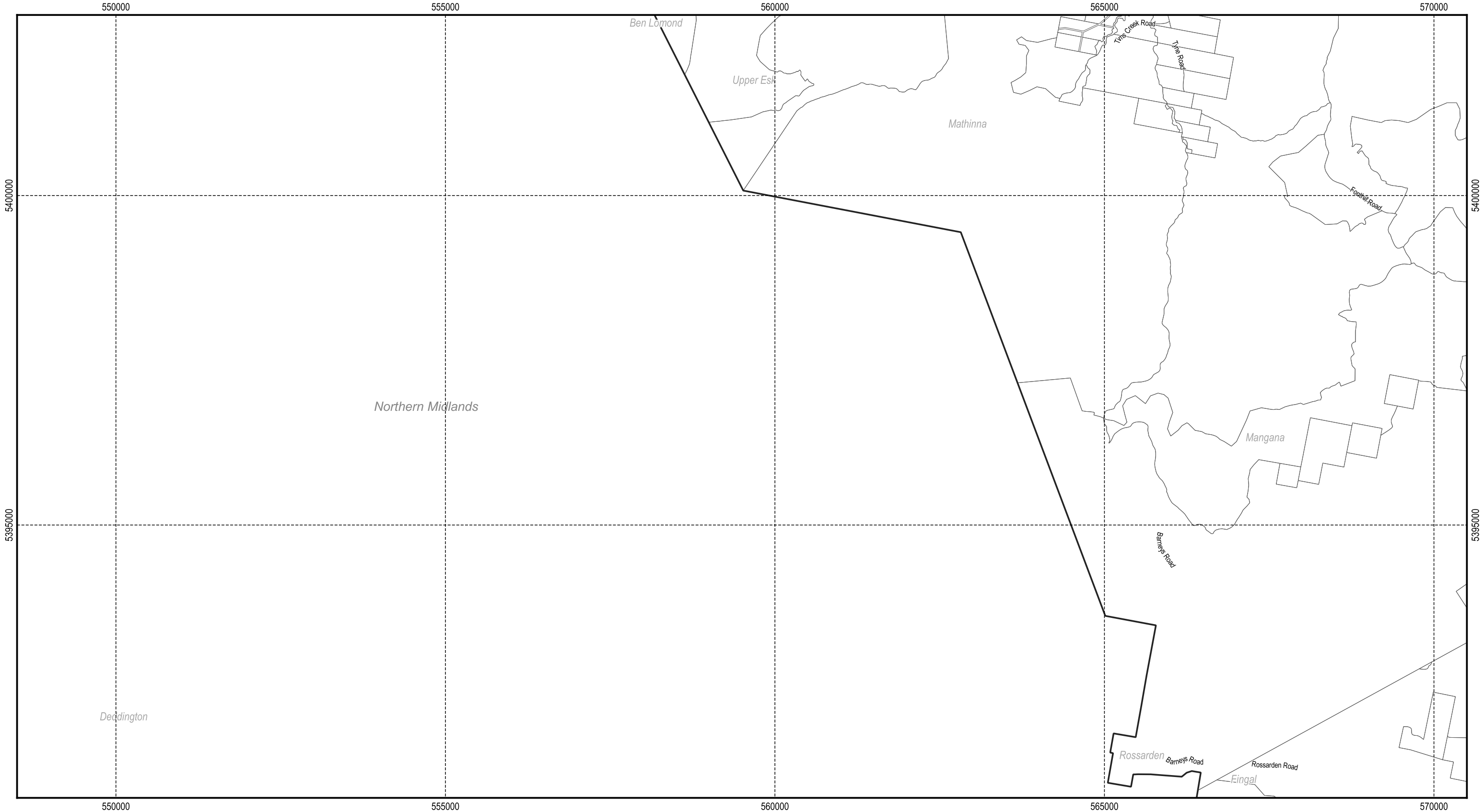
500 1,000 1,500 2,000 2,500 m






Scale: 1:55,000 when printed at A3
Coordinate system: GDA94 MGA Zone 55
Planning data from Break O'Day Council
Base topographic data from the LIST © State of Tasmania
Print Date: 15/09/2021 Cadastre Date: 30/07/2021



Tasmanian Planning Scheme - Safeguarding of Airports Code: Break O'Day Local Provisions Schedule

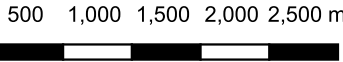


Legend

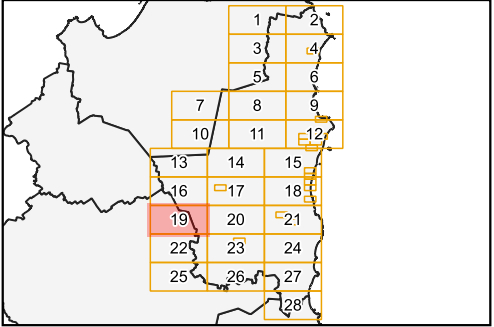
-  Airport noise exposure area  Airport obstacle limitation area  Cadastral parcels



Map 19 of 44



Scale: 1:55,000 when printed at A3
Coordinate system: GDA94 MGA Zone 55
Planning data from Break O'Day Council
Base topographic data from the LIST © State of Tasmania
Print Date: 15/09/2021 Cadastre Date: 30/07/2021



Tasmanian Planning Scheme - Safeguarding of Airports Code: Break O'Day Local Provisions Schedule



Airport noise exposure area

Airport obstacle limitation area

Cadastral parcels

Legend

N

Map 20 of 44

500

1,000

1,500

2,000

2,500 m

Scale: 1:55,000 when printed at A3

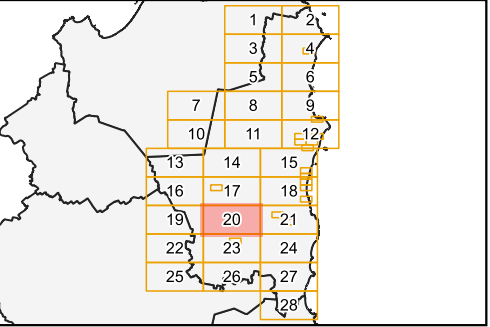
Coordinate system: GDA94 MGA Zone 55

Planning data from Break O'Day Council

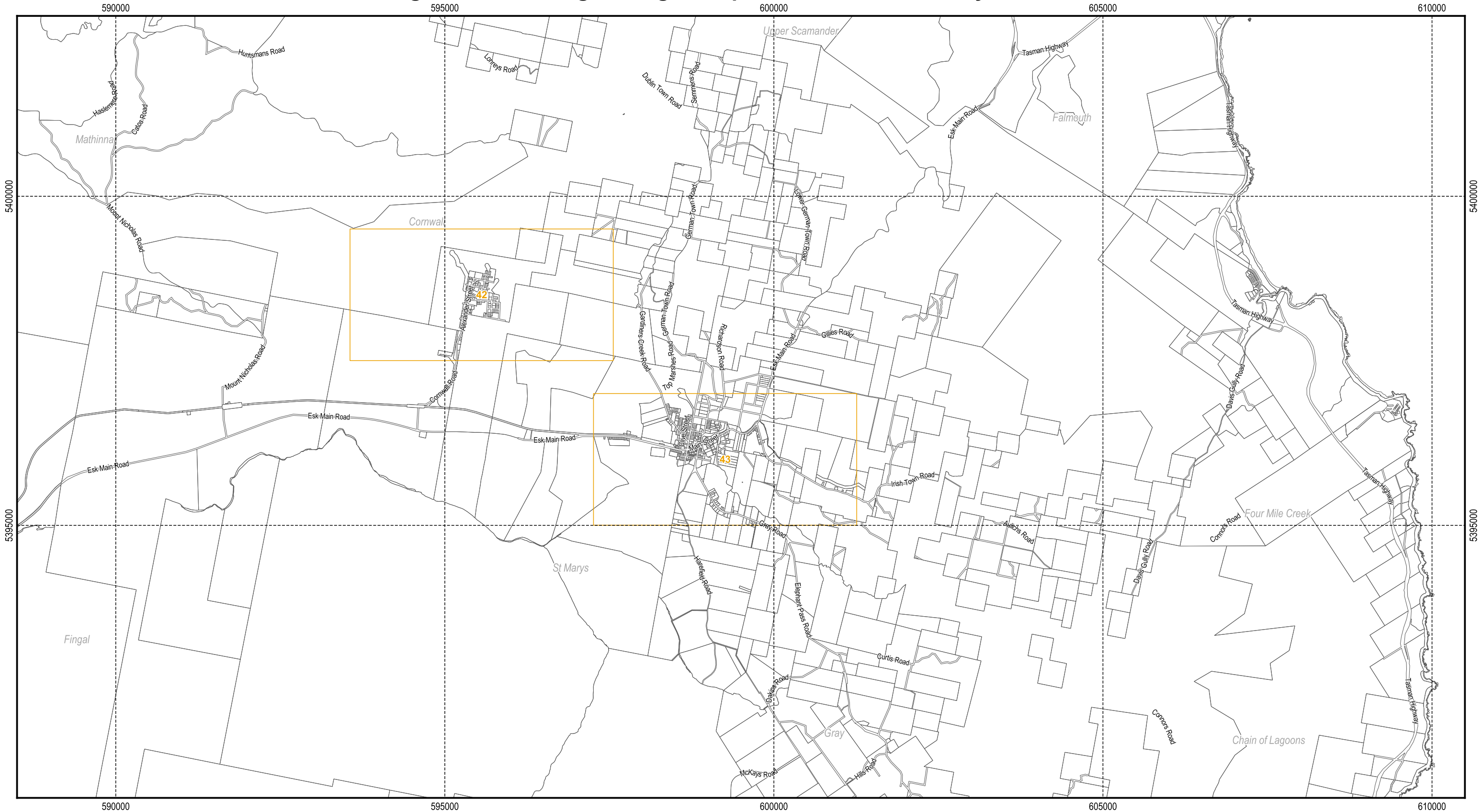
Base topographic data from the LIST © State of Tasmania

Print Date: 15/09/2021 Cadastre Date: 30/07/2021




Break O'Day



Tasmanian Planning Scheme - Safeguarding of Airports Code: Break O'Day Local Provisions Schedule



Legend

-  Airport noise exposure area  Airport obstacle limitation area  Cadastral parcels

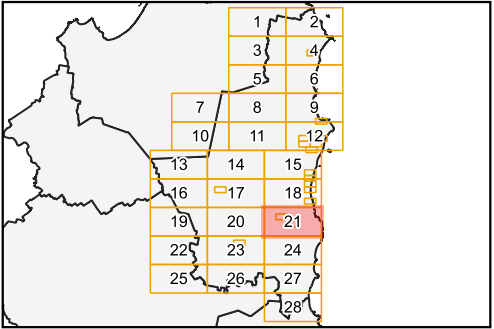


Map 21 of 44

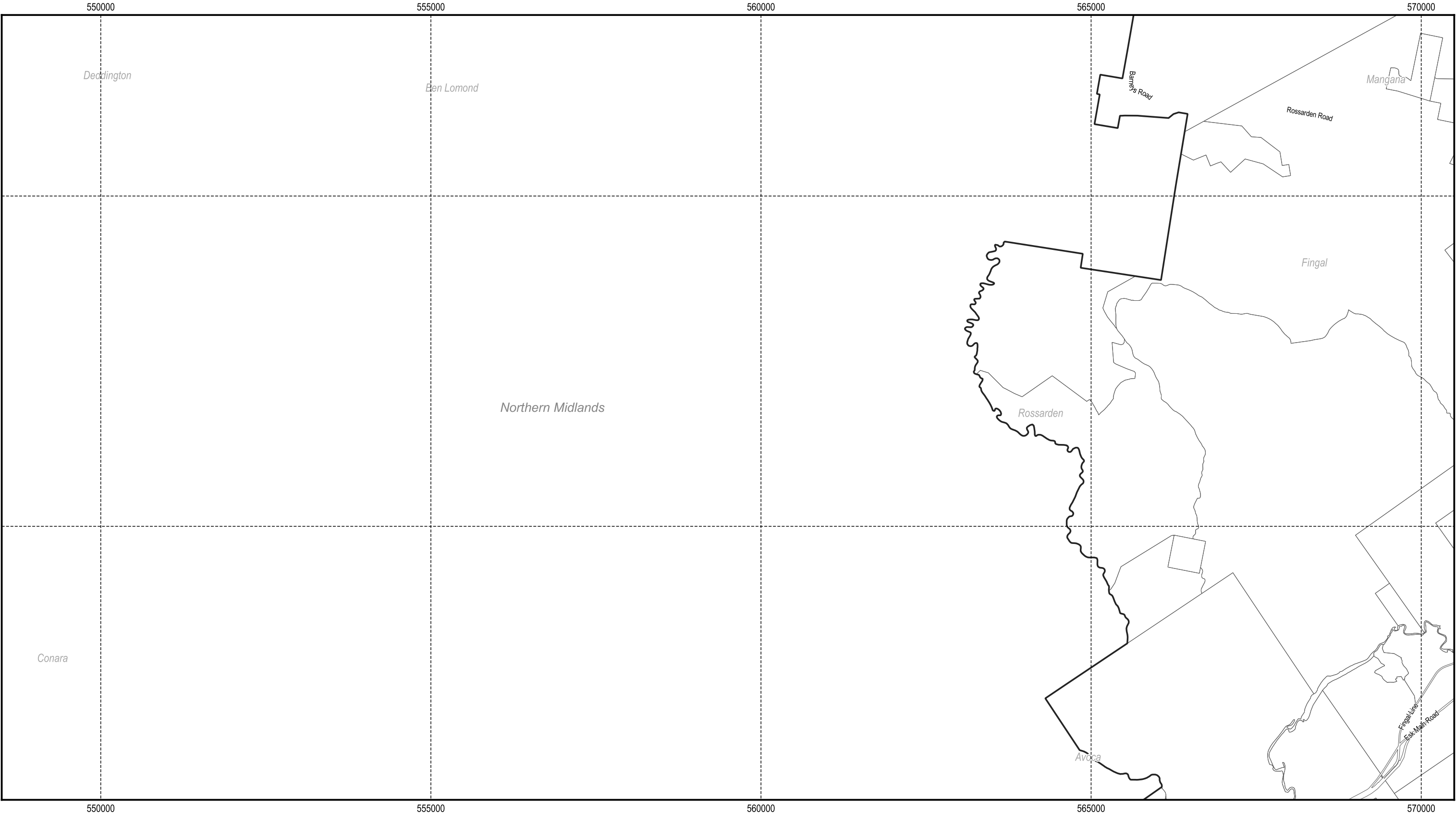
500 1,000 1,500 2,000 2,500 m




Scale: 1:55,000 when printed at A3
Coordinate system: GDA94 MGA Zone 55
Planning data from Break O'Day Council
Base topographic data from the LIST © State of Tasmania
Print Date: 15/09/2021 Cadastre Date: 30/07/2021





Tasmanian Planning Scheme - Safeguarding of Airports Code: Break O'Day Local Provisions Schedule




Legend

 Airport noise exposure area

 Airport obstacle limitation area


 Cadastral parcels




N

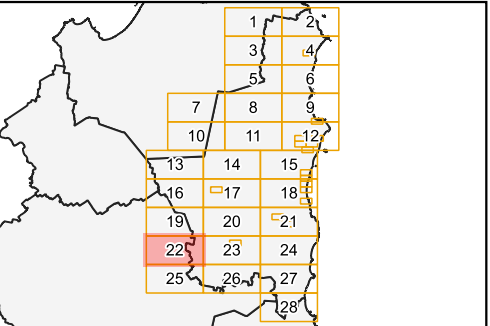
Map 22 of 44

500 1,000 1,500 2,000 2,500 m

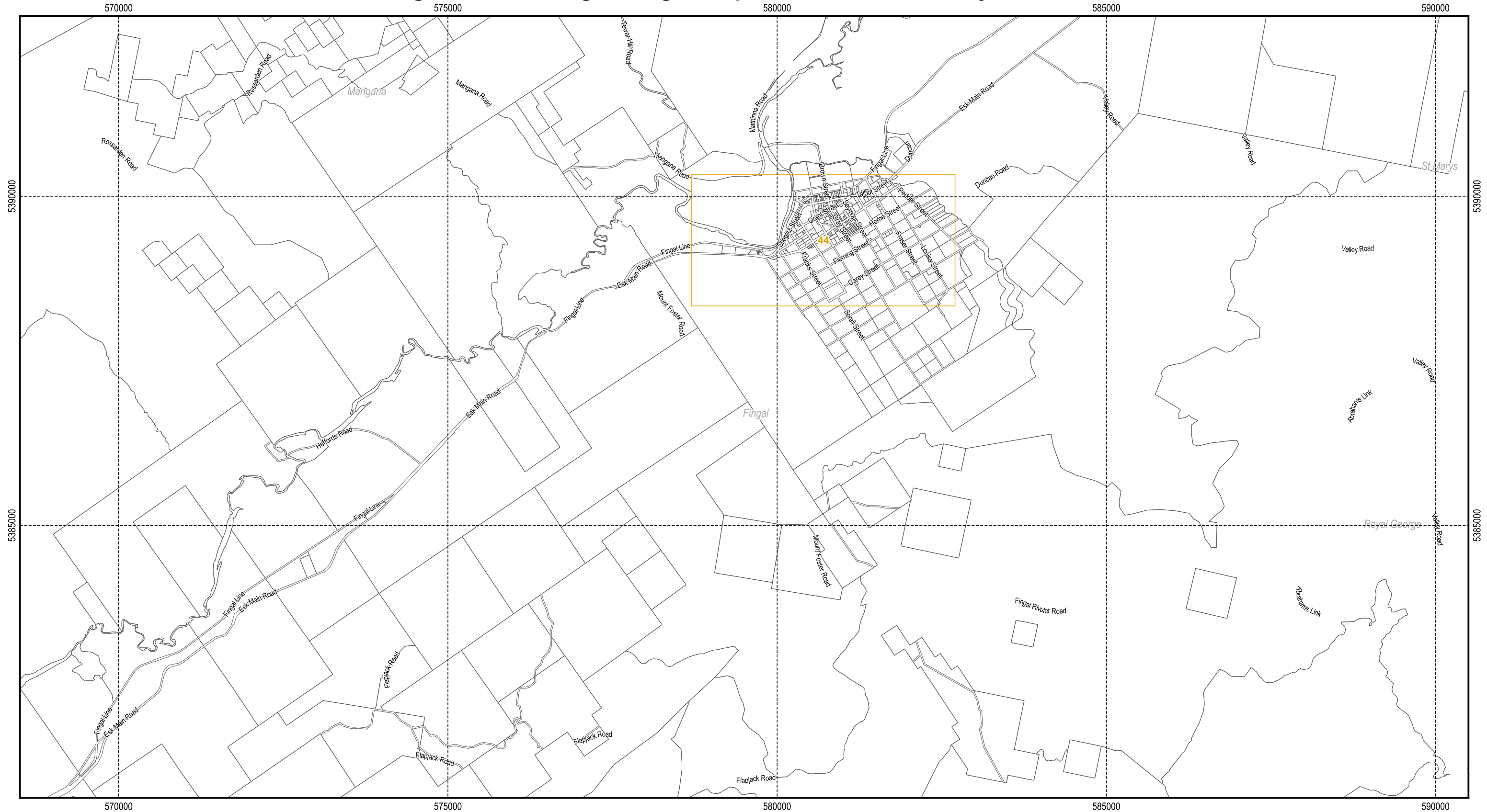




Scale: 1:55,000 when printed at A3
Coordinate system: GDA94 MGA Zone 55
Planning data from Break O'Day Council
Base topographic data from the LIST © State of Tasmania
Print Date: 15/09/2021 Cadastre Date: 30/07/2021



Tasmanian Planning Scheme - Safeguarding of Airports Code: Break O'Day Local Provisions Schedule



Legend

 Airport noise exposure area Airport obstacle limitation area Cadastral parcels



Map 23 of 44

500 1,000 1,500 2,000 2,500 m

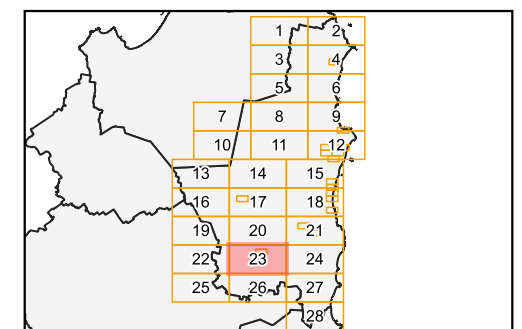
Scale: 1:55,000 when printed at A3

Coordinate system: GDA94 MGA Zone 55

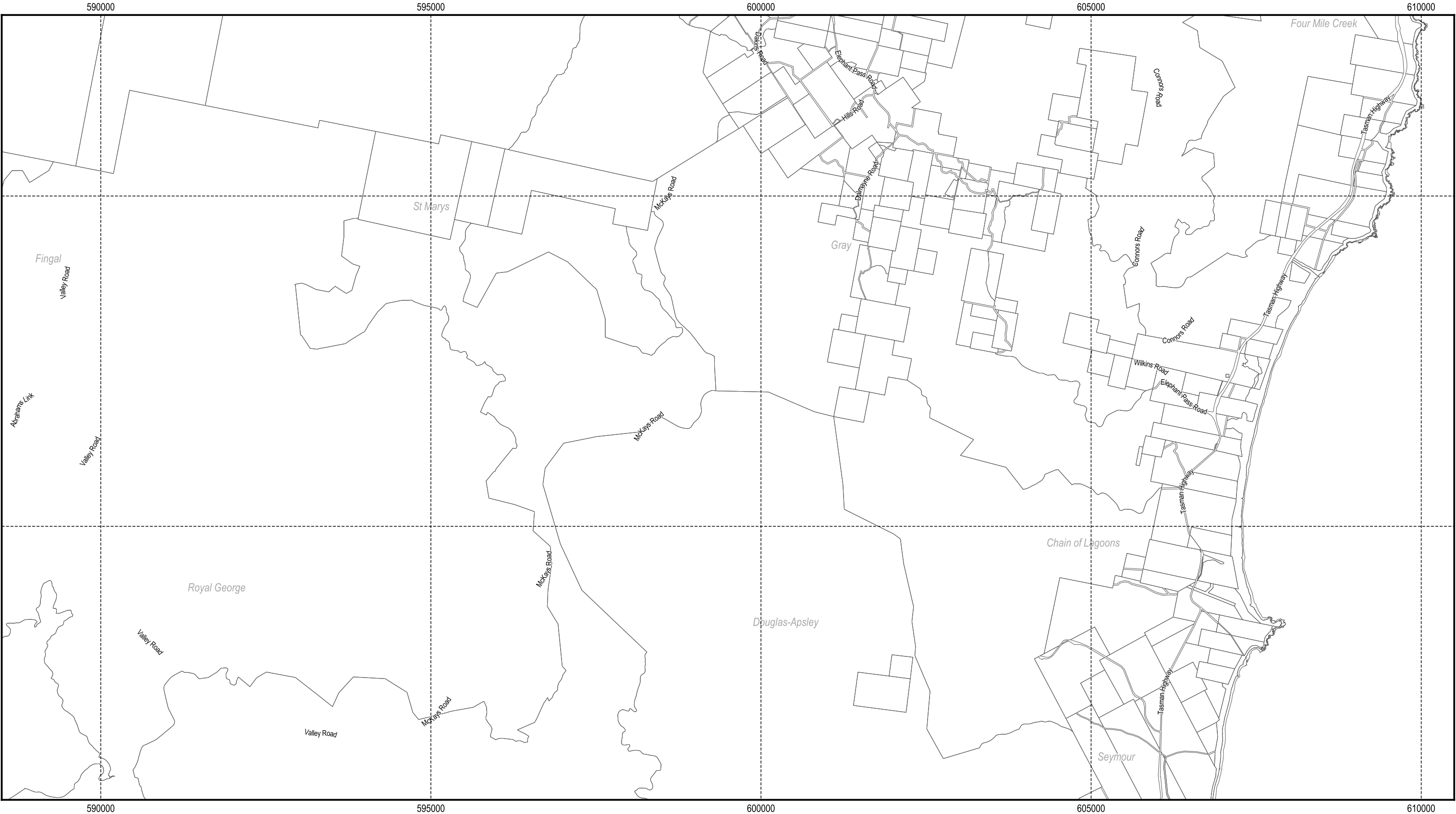
Planning data from Break O'Day Council

Base topographic data from the LIST © State of Tasmania


Print Date: 15/09/2021 Cadastre Date: 30/07/2021





Tasmanian Planning Scheme - Safeguarding of Airports Code: Break O'Day Local Provisions Schedule



Legend

 Airport noise exposure area

 Airport obstacle limitation area

 Cadastral parcels

N

500 1,000 1,500 2,000 2,500 m

Map 24 of 44


Scale: 1:55,000 when printed at A3

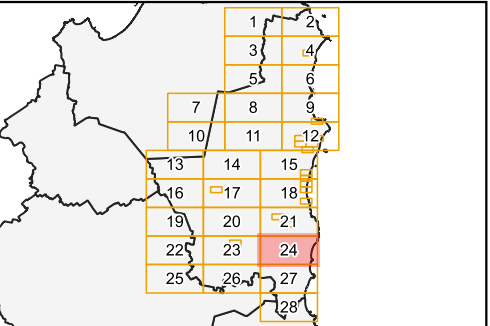
Coordinate system: GDA94 MGA Zone 55

Planning data from Break O'Day Council

Base topographic data from the LIST © State of Tasmania

Print Date: 15/09/2021 Cadastre Date: 30/07/2021








Tasmanian Planning Scheme - Safeguarding of Airports Code: Break O'Day Local Provisions Schedule

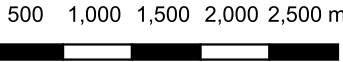


Legend

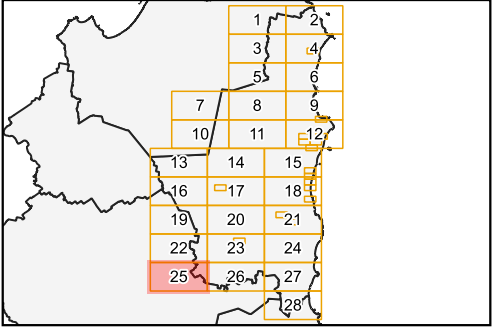
-  Airport noise exposure area  Airport obstacle limitation area  Cadastral parcels



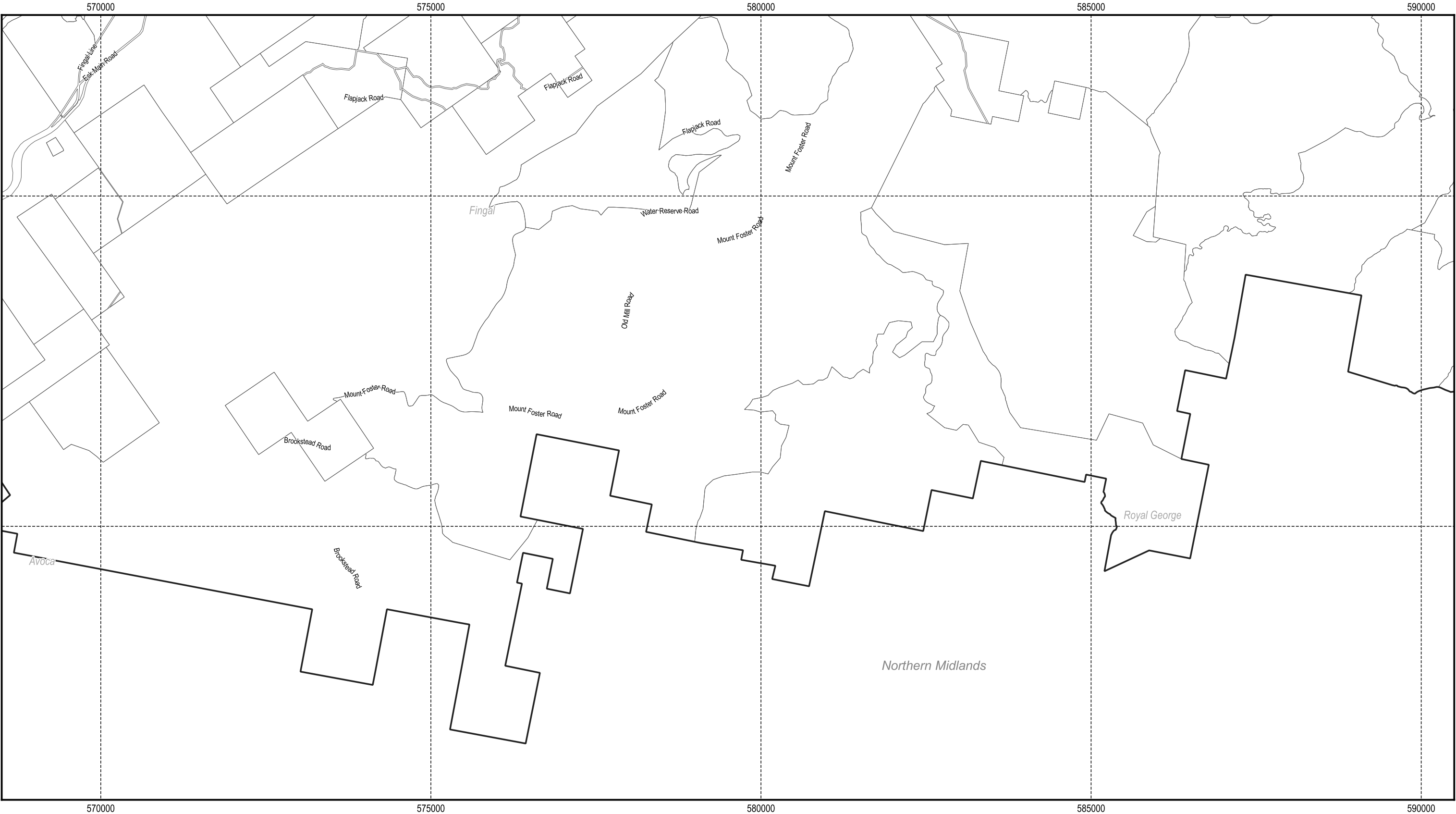
Map 25 of 44




Scale: 1:55,000 when printed at A3
Coordinate system: GDA94 MGA Zone 55
Planning data from Break O'Day Council
Base topographic data from the LIST © State of Tasmania
Print Date: 15/09/2021 Cadastre Date: 30/07/2021





Tasmanian Planning Scheme - Safeguarding of Airports Code: Break O'Day Local Provisions Schedule




Legend

 Airport noise exposure area

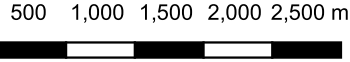
 Airport obstacle limitation area

 Cadastral parcels




N

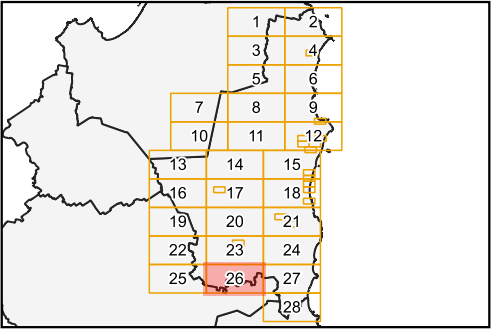
Map 26 of 44



500 1,000 1,500 2,000 2,500 m




Scale: 1:55,000 when printed at A3
Coordinate system: GDA94 MGA Zone 55
Planning data from Break O'Day Council
Base topographic data from the LIST © State of Tasmania
Print Date: 15/09/2021 Cadastre Date: 30/07/2021





Tasmanian Planning Scheme - Safeguarding of Airports Code: Break O'Day Local Provisions Schedule




Legend

 Airport noise exposure area

 Airport obstacle limitation area

 Cadastral parcels



N

Map 27 of 44


500


1,000

1,500

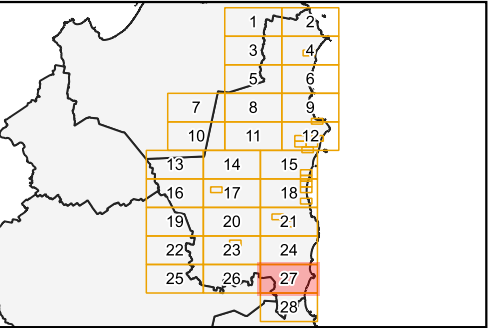
2,000

2,500 m

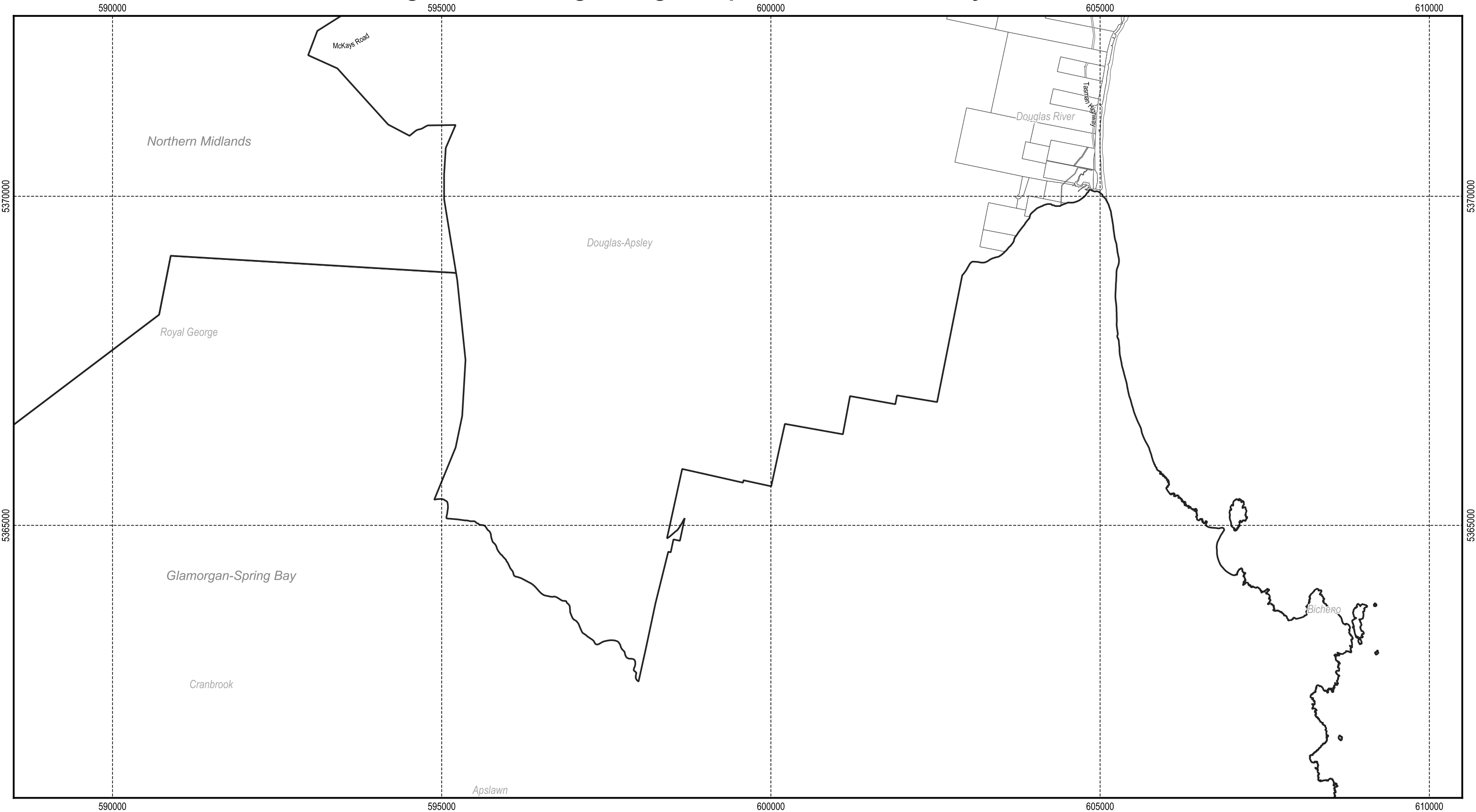







Scale: 1:55,000 when printed at A3
Coordinate system: GDA94 MGA Zone 55
Planning data from Break O'Day Council
Base topographic data from the LIST © State of Tasmania
Print Date: 15/09/2021 Cadastre Date: 30/07/2021



Tasmanian Planning Scheme - Safeguarding of Airports Code: Break O'Day Local Provisions Schedule



Legend

-  Airport noise exposure area  Airport obstacle limitation area  Cadastral parcels

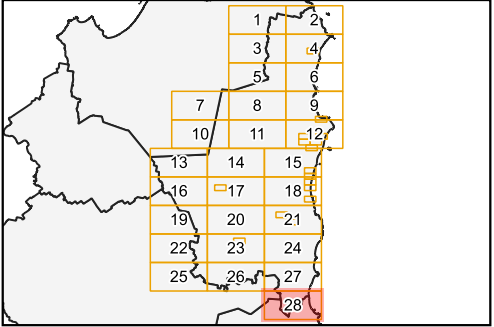


Map 28 of 44

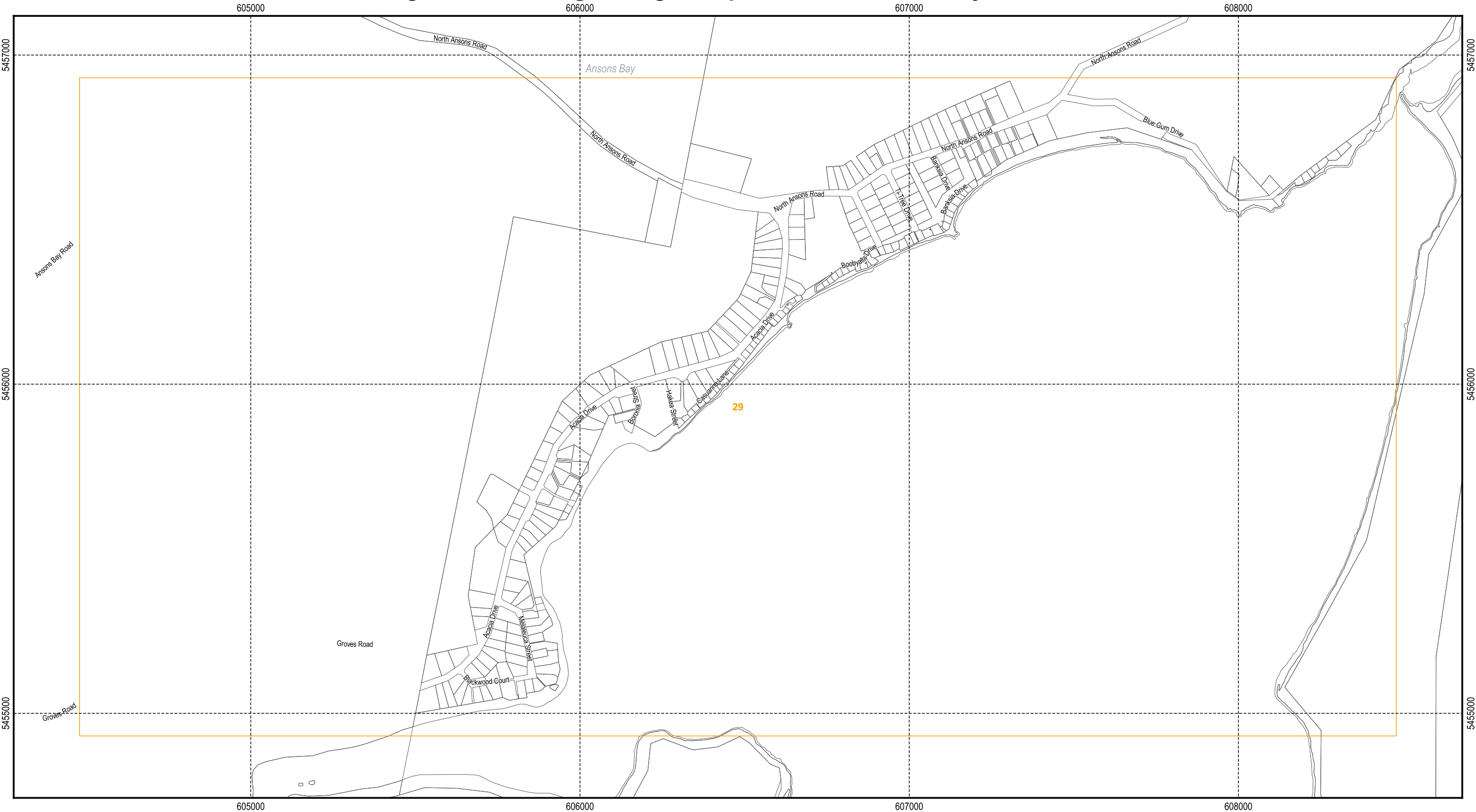
500 1,000 1,500 2,000 2,500 m




Scale: 1:55,000 when printed at A3
Coordinate system: GDA94 MGA Zone 55
Planning data from Break O'Day Council
Base topographic data from the LIST © State of Tasmania
Print Date: 15/09/2021 Cadastre Date: 30/07/2021





Tasmanian Planning Scheme - Safeguarding of Airports Code: Break O'Day Local Provisions Schedule




Legend

 Airport noise exposure area

 Airport obstacle limitation area

 Cadastral parcels



N

Map 29 of 44


100


200

300

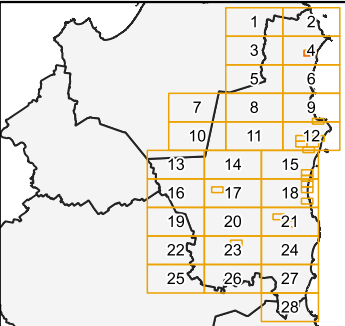
400

500 m








Scale: 1:11,000 when printed at A3
Coordinate system: GDA94 MGA Zone 55
Planning data from Break O'Day Council
Base topographic data from the LIST © State of Tasmania
Print Date: 15/09/2021 Cadastre Date: 30/07/2021



Tasmanian Planning Scheme - Safeguarding of Airports Code: Break O'Day Local Provisions Schedule

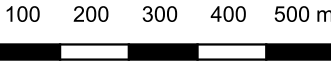


Legend

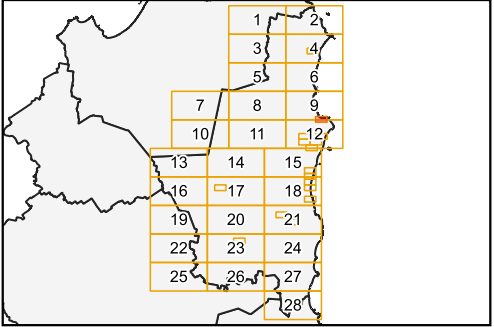
-  Airport noise exposure area  Airport obstacle limitation area  Cadastral parcels



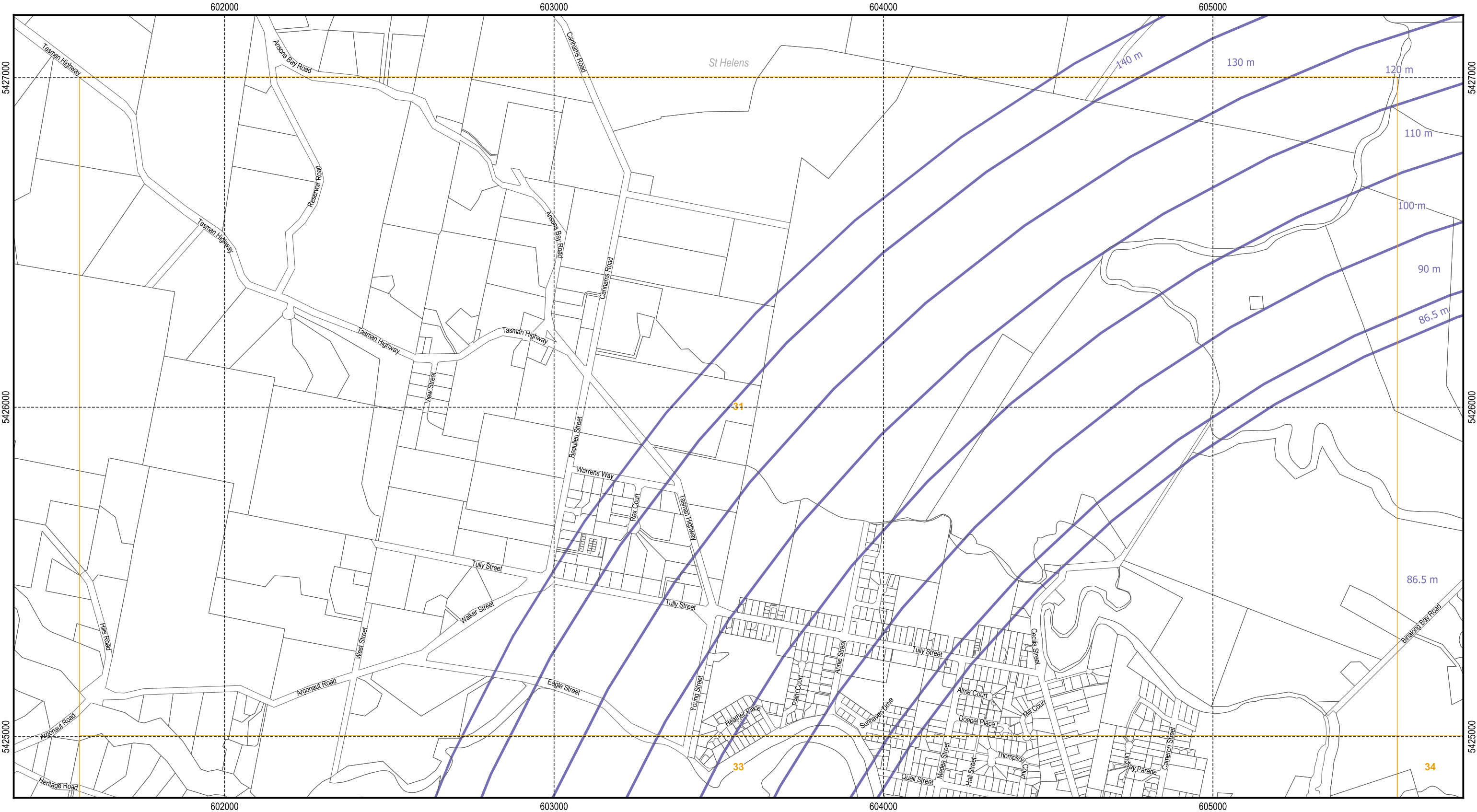
Map 30 of 44



Scale: 1:11,000 when printed at A3
Coordinate system: GDA94 MGA Zone 55
Planning data from Break O'Day Council
Base topographic data from the LIST © State of Tasmania
Print Date: 15/09/2021 Cadastre Date: 30/07/2021



Tasmanian Planning Scheme - Safeguarding of Airports Code: Break O'Day Local Provisions Schedule



Legend

Airport noise exposure area

Airport obstacle limitation area

Cadastral parcels

N

100

200

300

400

500 m

Map 31 of 44

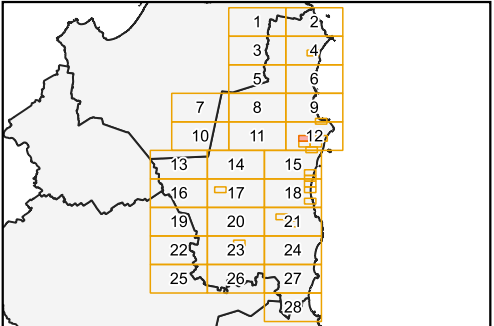
Scale: 1:11,000 when printed at A3

Coordinate system: GDA94 MGA Zone 55

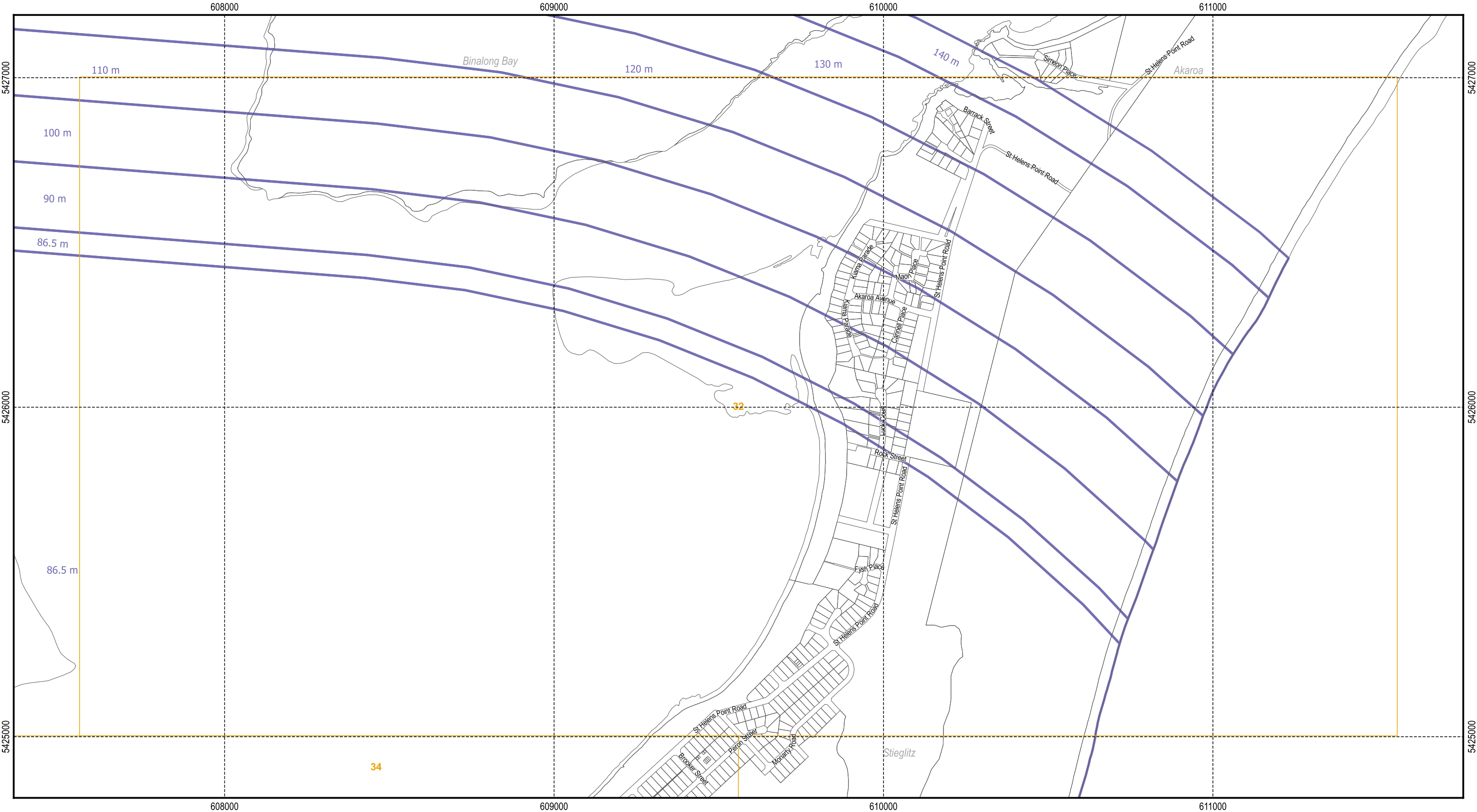
Planning data from Break O'Day Council

Base topographic data from the LIST © State of Tasmania

Print Date: 15/09/2021 Cadastre Date: 30/07/2021



Tasmanian Planning Scheme - Safeguarding of Airports Code: Break O'Day Local Provisions Schedule



Legend

Airport noise exposure area

Airport obstacle limitation area

Cadastral parcels

N

Map 32 of 44

100 200 300 400 500 m

Scale: 1:11,000 when printed at A3

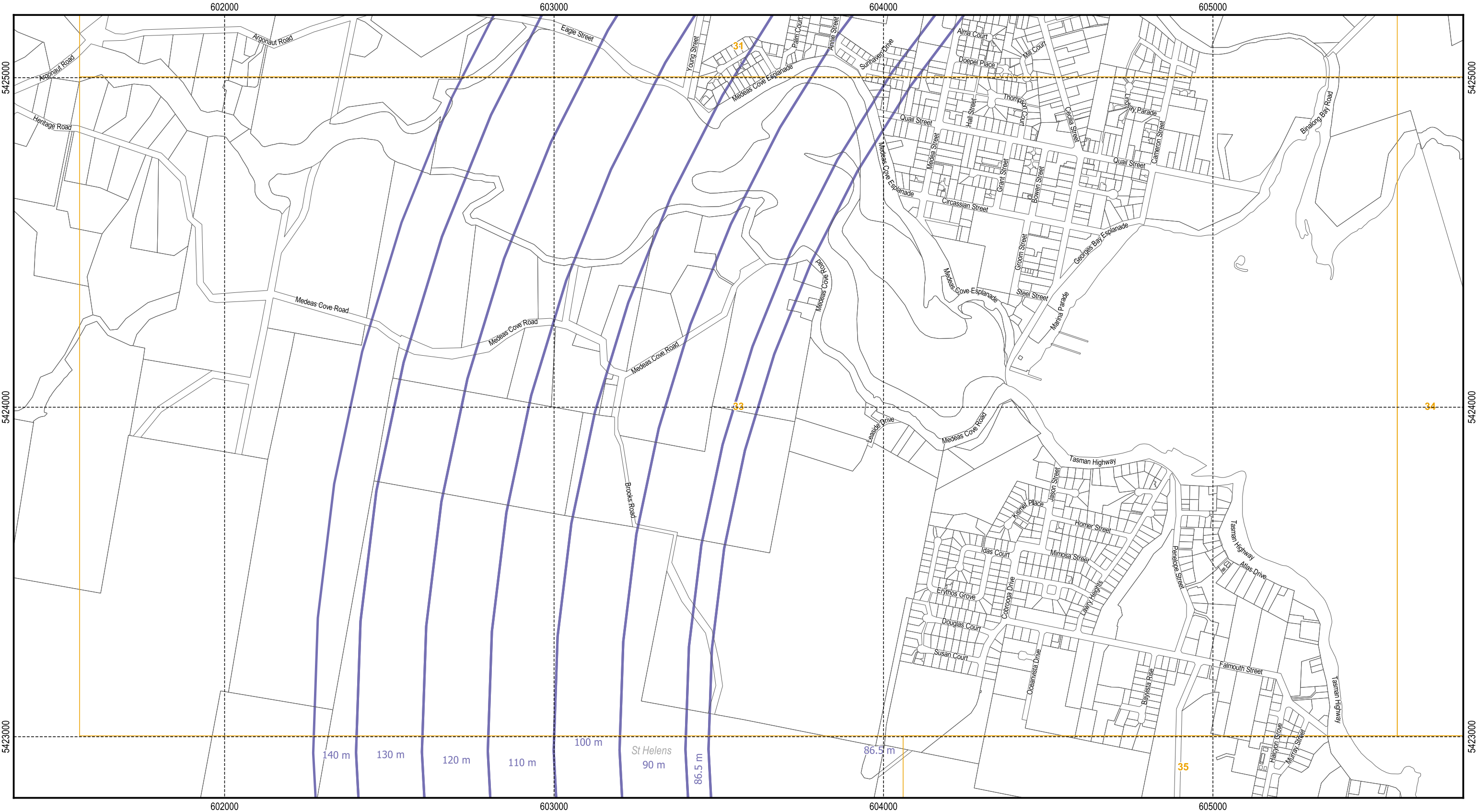
Coordinate system: GDA94 MGA Zone 55

Planning data from Break O'Day Council

Base topographic data from the LIST © State of Tasmania

Print Date: 15/09/2021 Cadastre Date: 30/07/2021

Tasmanian Planning Scheme - Safeguarding of Airports Code: Break O'Day Local Provisions Schedule



Legend

Airport noise exposure area

Airport obstacle limitation area

Cadastral parcels

N

Map 33 of 44

100200300400500 m

Scale: 1:11,000 when printed at A3

Coordinate system: GDA94 MGA Zone 55

Planning data from Break O'Day Council

Base topographic data from the LIST © State of Tasmania

Print Date: 15/09/2021 Cadastre Date: 30/07/2021

1

2

3

4

5

6

7

8

9

10

11

12

13

14

15

16

17

18

19

20

21

22

23

24

25

26

27

28

Tasmanian Planning Scheme - Safeguarding of Airports Code: Break O'Day Local Provisions Schedule



Legend

Airport noise exposure area
 Airport obstacle limitation area
 Cadastral parcels

N

100 200 300 400 500 m

Map 34 of 44

Scale: 1:11,000 when printed at A3

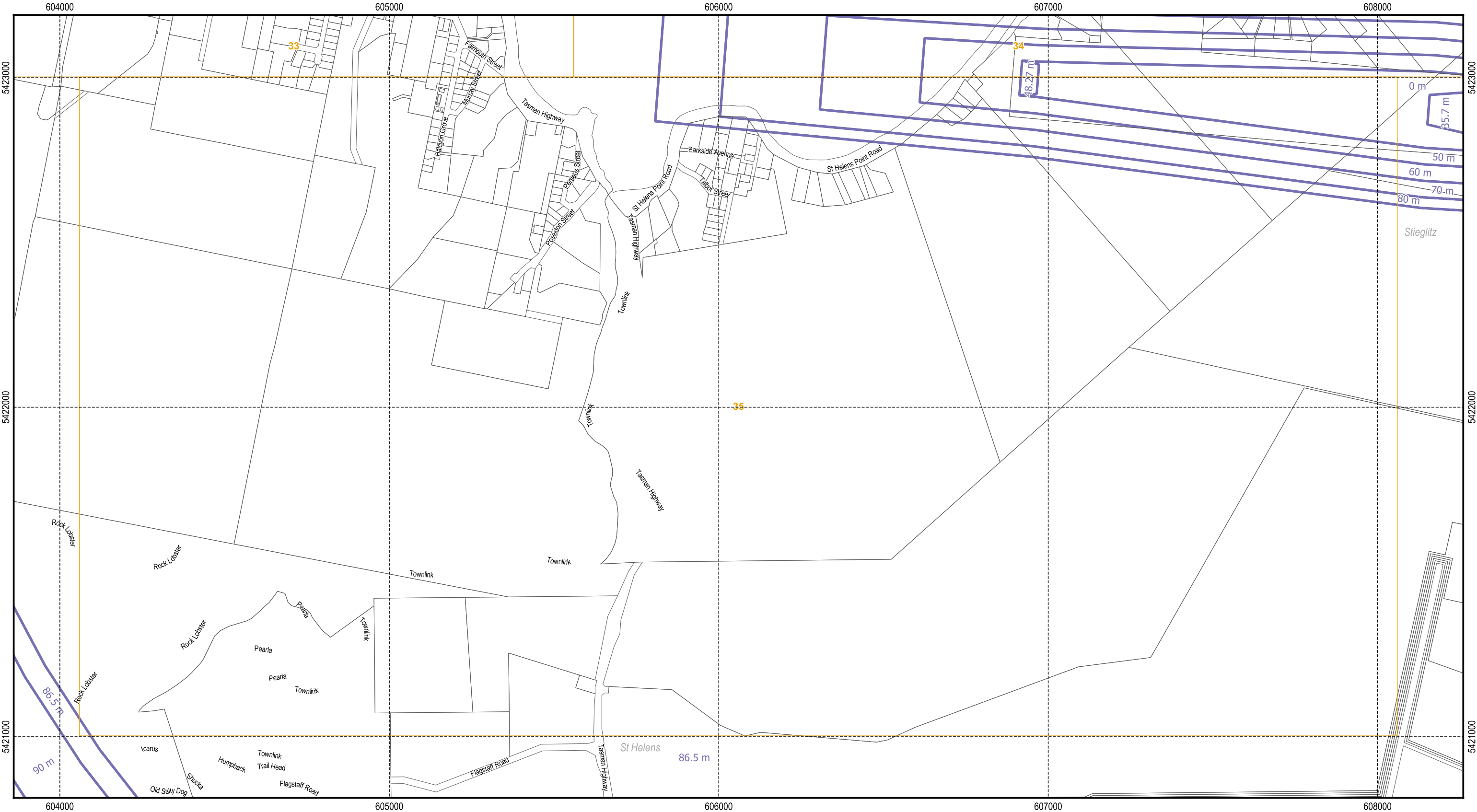
Coordinate system: GDA94 MGA Zone 55

Planning data from Break O'Day Council

Base topographic data from the LIST © State of Tasmania

Print Date: 15/09/2021 Cadastre Date: 30/07/2021

Tasmanian Planning Scheme - Safeguarding of Airports Code: Break O'Day Local Provisions Schedule



Legend

Airport noise exposure area

Airport obstacle limitation area

Cadastral parcels

N

Map 35 of 44

100200300400500 m

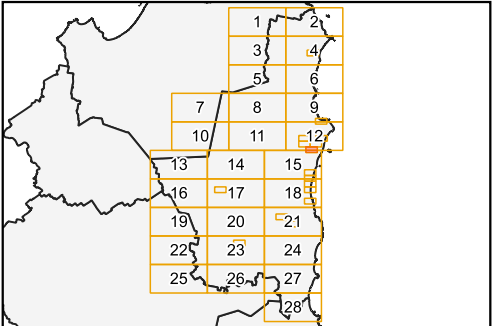
Scale: 1:11,000 when printed at A3

Coordinate system: GDA94 MGA Zone 55

Planning data from Break O'Day Council

Base topographic data from the LIST © State of Tasmania

Print Date: 15/09/2021 Cadastre Date: 30/07/2021



Tasmanian Planning Scheme - Safeguarding of Airports Code: Break O'Day Local Provisions Schedule



Legend

Airport noise exposure area

Airport obstacle limitation area

Cadastral parcels

N

Map 36 of 44

100200300400500 m

Scale: 1:11,000 when printed at A3

Coordinate system: GDA94 MGA Zone 55

Planning data from Break O'Day Council

Base topographic data from the LIST © State of Tasmania

Print Date: 15/09/2021 Cadastre Date: 30/07/2021


Break O'Day


12345678910111213141516171819202122232425262728


Tasmanian Planning Scheme - Safeguarding of Airports Code: Break O'Day Local Provisions Schedule




Legend

 Airport noise exposure area

 Airport obstacle limitation area

 Cadastral parcels



N

Map 37 of 44


100


200

300

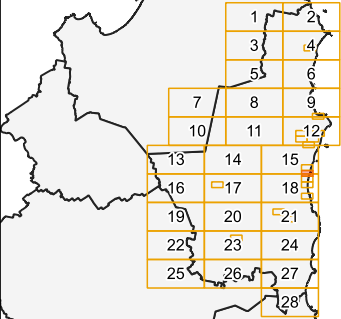
400

500 m





Scale: 1:11,000 when printed at A3
Coordinate system: GDA94 MGA Zone 55
Planning data from Break O'Day Council
Base topographic data from the LIST © State of Tasmania
Print Date: 15/09/2021 Cadastre Date: 30/07/2021



Tasmanian Planning Scheme - Safeguarding of Airports Code: Break O'Day Local Provisions Schedule



Legend

Airport noise exposure area

Airport obstacle limitation area

Cadastral parcels

N

Map 38 of 44

100200300400500 m

Scale: 1:11,000 when printed at A3

Coordinate system: GDA94 MGA Zone 55

Planning data from Break O'Day Council

Base topographic data from the LIST © State of Tasmania

Print Date: 15/09/2021 Cadastre Date: 30/07/2021

12345678910111213141516171819202122232425262728

Tasmanian Planning Scheme - Safeguarding of Airports Code: Break O'Day Local Provisions Schedule



Legend

Airport noise exposure area

Airport obstacle limitation area

Cadastral parcels

N

100 200 300 400 500 m

Map 39 of 44

Scale: 1:11,000 when printed at A3

Coordinate system: GDA94 MGA Zone 55

Planning data from Break O'Day Council

Base topographic data from the LIST © State of Tasmania

Print Date: 15/09/2021 Cadastre Date: 30/07/2021

Break O'Day




1 2 3 4 5 6 7 8 9 10 11 12 13 14 15 16 17 18 19 20 21 22 23 24 25 26 27 28

Tasmanian Planning Scheme - Safeguarding of Airports Code: Break O'Day Local Provisions Schedule

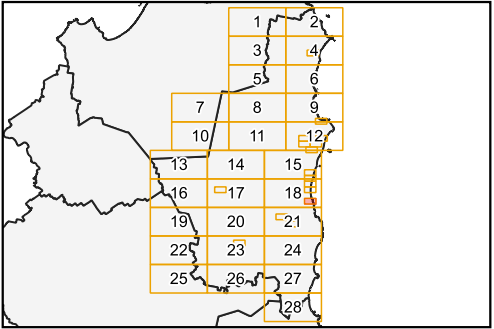


Legend

Airport noise exposure area
 Airport obstacle limitation area
 Cadastral parcels


Map 40 of 44






Scale: 1:11,000 when printed at A3
 Coordinate system: GDA94 MGA Zone 55
 Planning data from Break O'Day Council
 Base topographic data from the LIST © State of Tasmania
 Print Date: 15/09/2021 Cadastre Date: 30/07/2021



Tasmanian Planning Scheme - Safeguarding of Airports Code: Break O'Day Local Provisions Schedule

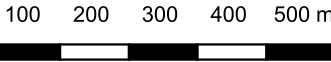


Legend

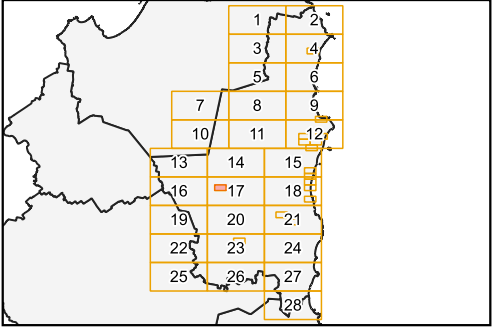
-  Airport noise exposure area  Airport obstacle limitation area  Cadastral parcels



Map 41 of 44




Scale: 1:11,000 when printed at A3
Coordinate system: GDA94 MGA Zone 55
Planning data from Break O'Day Council
Base topographic data from the LIST © State of Tasmania
Print Date: 15/09/2021 Cadastre Date: 30/07/2021





Tasmanian Planning Scheme - Safeguarding of Airports Code: Break O'Day Local Provisions Schedule




Legend

 Airport noise exposure area

 Airport obstacle limitation area

 Cadastral parcels



N

Map 42 of 44


100


200

300

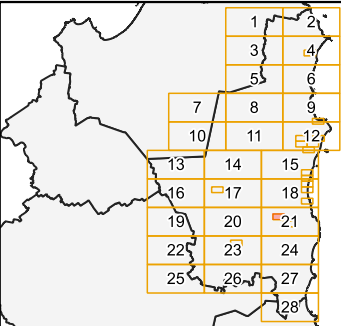
400

500 m





Scale: 1:11,000 when printed at A3
Coordinate system: GDA94 MGA Zone 55
Planning data from Break O'Day Council
Base topographic data from the LIST © State of Tasmania
Print Date: 15/09/2021 Cadastre Date: 30/07/2021



Tasmanian Planning Scheme - Safeguarding of Airports Code: Break O'Day Local Provisions Schedule



Legend

Airport noise exposure area

Airport obstacle limitation area

Cadastral parcels

N

Map 43 of 44

100200300400500 m

Scale: 1:11,000 when printed at A3

Coordinate system: GDA94 MGA Zone 55

Planning data from Break O'Day Council

Base topographic data from the LIST © State of Tasmania


Print Date: 15/09/2021 Cadastre Date: 30/07/2021


12345678910111213141516171819202122232425262728


Tasmanian Planning Scheme - Safeguarding of Airports Code: Break O'Day Local Provisions Schedule




Legend

 Airport noise exposure area


 Airport obstacle limitation area


 Cadastral parcels



N

Map 44 of 44





Scale: 1:11,000 when printed at A3
Coordinate system: GDA94 MGA Zone 55
Planning data from Break O'Day Council
Base topographic data from the LIST © State of Tasmania
Print Date: 15/09/2021 Cadastre Date: 30/07/2021

