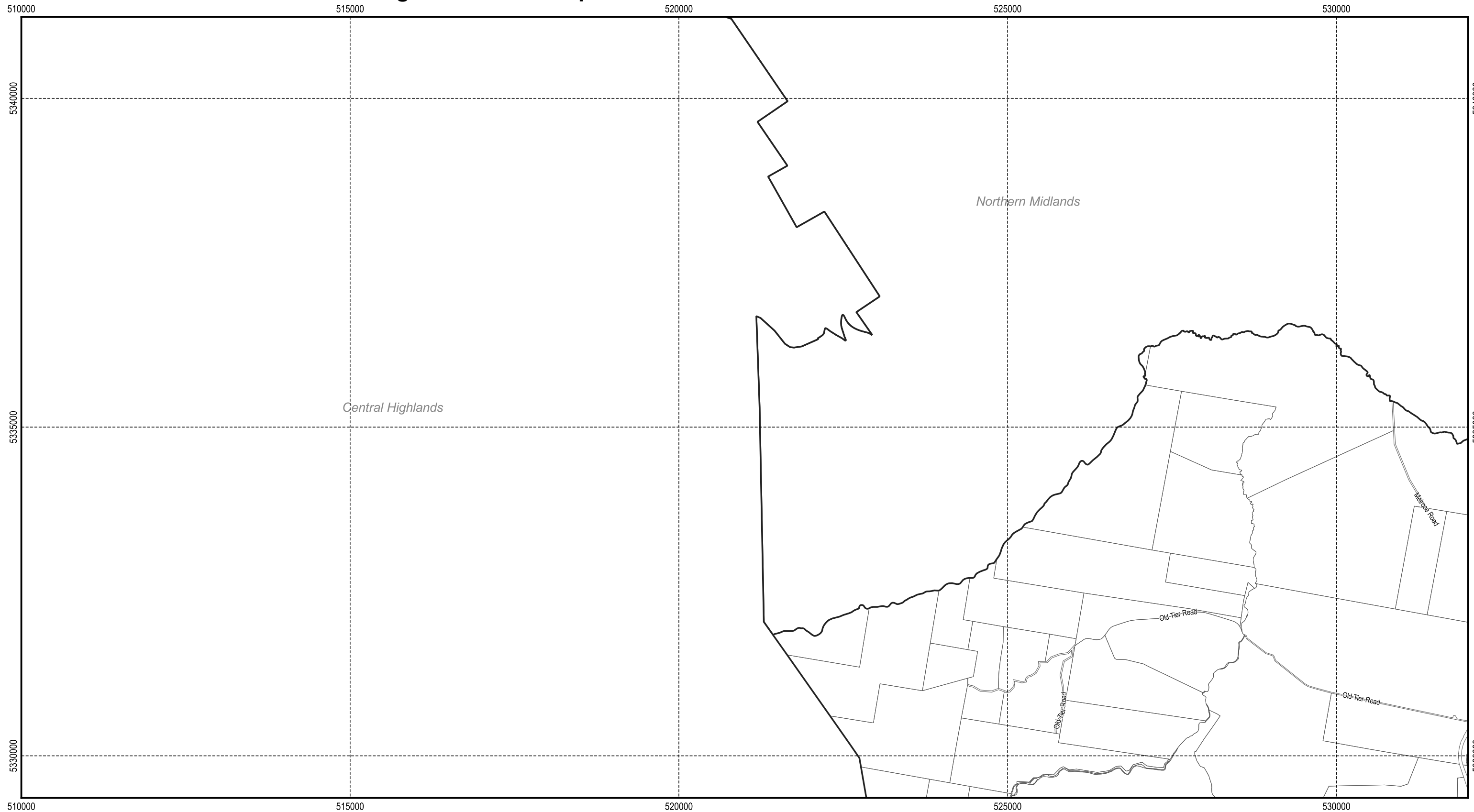




Tasmanian Planning Scheme - Site Specific Qualifications: Southern Midlands Local Provisions Schedule



Legend

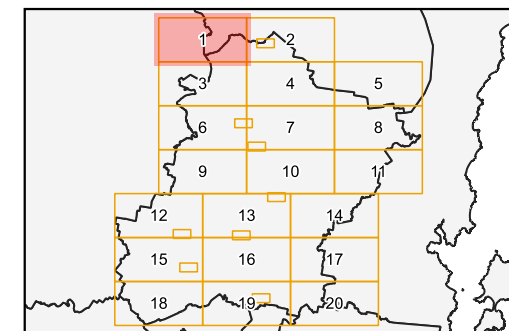
 Site Specific Qualifications
  Cadastral parcels

Map 1 of 28

500 1,000 1,500 2,000 2,500 m





Scale: 1:55,000 when printed at A3
 Coordinate system: GDA94 MGA Zone 55
 Planning data from Southern Midlands Council
 Base topographic data from the LIST © State of Tasmania
 Print Date: 17/06/2021 Cadastre Date: 13/05/2021




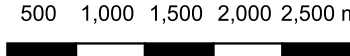
Tasmanian Planning Scheme - Site Specific Qualifications: Southern Midlands Local Provisions Schedule




Legend

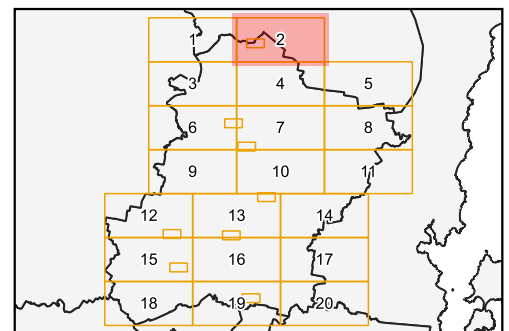
 Site Specific Qualifications  Cadastral parcels

Map 2 of 28

Scale: 1:55,000 when printed at A3
 Coordinate system: GDA94 MGA Zone 55
 Planning data from Southern Midlands Council
 Base topographic data from the LIST © State of Tasmania
 Print Date: 17/06/2021 Cadastre Date: 13/05/2021








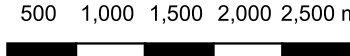
Tasmanian Planning Scheme - Site Specific Qualifications: Southern Midlands Local Provisions Schedule



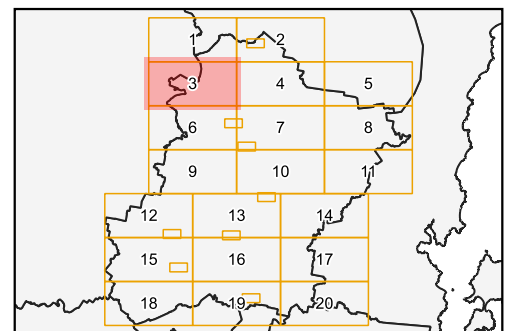
Legend

 Site Specific Qualifications
  Cadastral parcels

Map 3 of 28



Scale: 1:55,000 when printed at A3
 Coordinate system: GDA94 MGA Zone 55
 Planning data from Southern Midlands Council
 Base topographic data from the LIST © State of Tasmania
 Print Date: 17/06/2021 Cadastre Date: 13/05/2021



Tasmanian Planning Scheme - Site Specific Qualifications: Southern Midlands Local Provisions Schedule





Legend

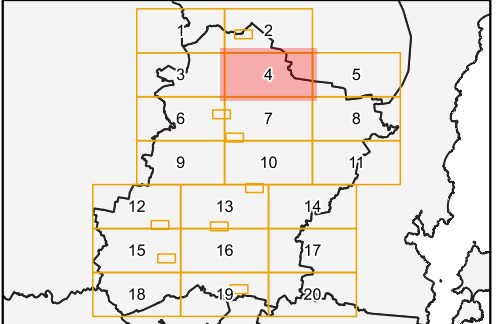
 Site Specific Qualifications  Cadastral parcels

Map 4 of 28

500 1,000 1,500 2,000 2,500 m



Scale: 1:55,000 when printed at A3
 Coordinate system: GDA94 MGA Zone 55
 Planning data from Southern Midlands Council
 Base topographic data from the LIST © State of Tasmania
 Print Date: 17/06/2021 Cadastre Date: 13/05/2021




Tasmanian Planning Scheme - Site Specific Qualifications: Southern Midlands Local Provisions Schedule





Legend

 Site Specific Qualifications

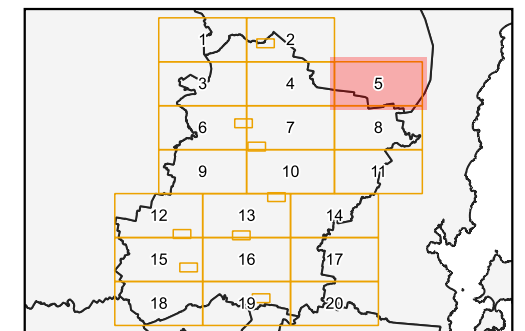
 Cadastral parcels

Map 5 of 28

 500 1,000 1,500 2,000 2,500 m





Scale: 1:55,000 when printed at A3
 Coordinate system: GDA94 MGA Zone 55
 Planning data from Southern Midlands Council
 Base topographic data from the LIST © State of Tasmania
 Print Date: 17/06/2021 Cadastre Date: 13/05/2021



Tasmanian Planning Scheme - Site Specific Qualifications: Southern Midlands Local Provisions Schedule




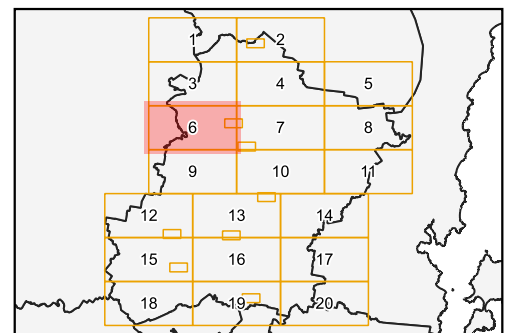
Legend

 Site Specific Qualifications  Cadastral parcels

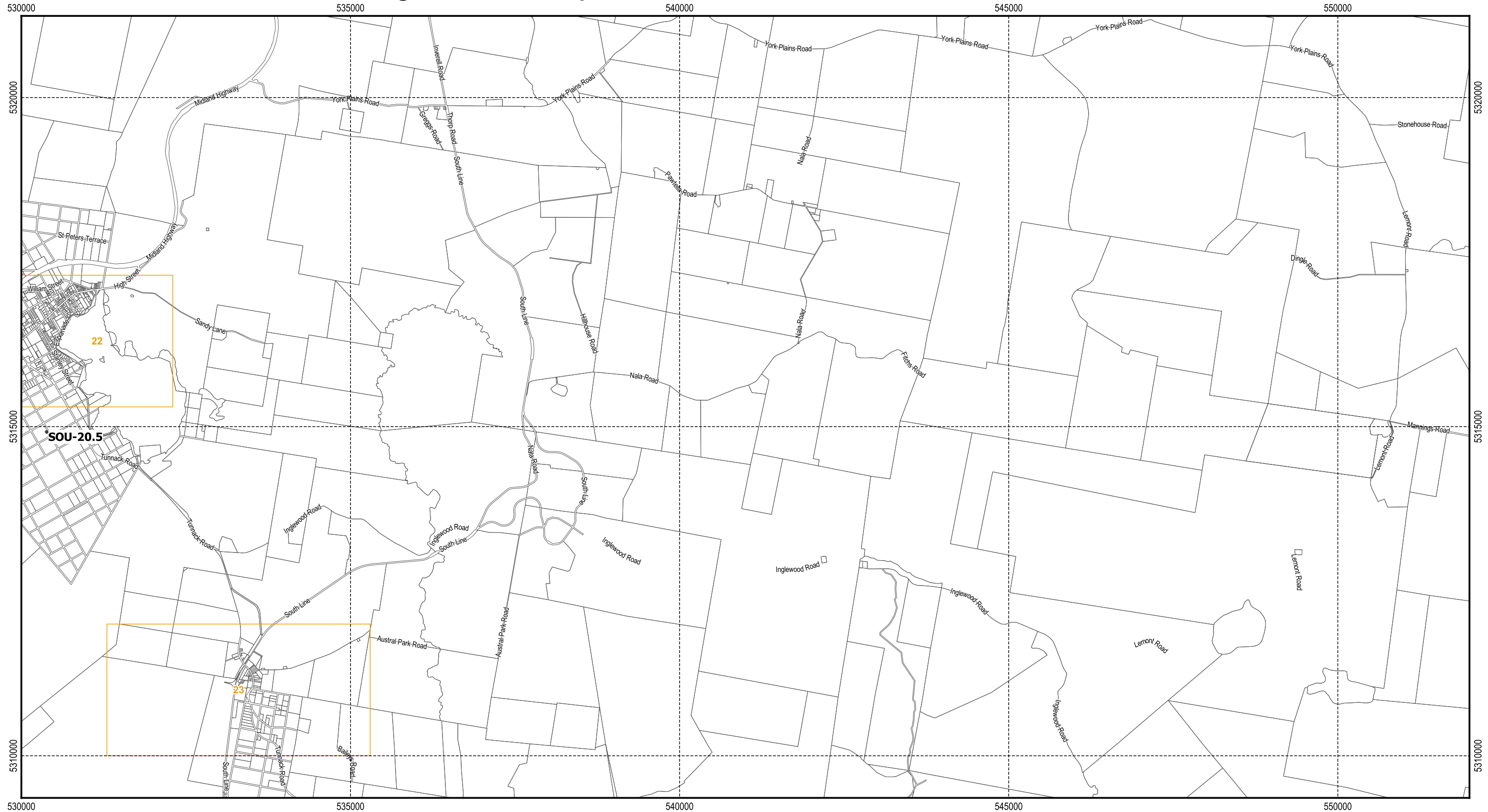
Map 6 of 28

500 1,000 1,500 2,000 2,500 m



Scale: 1:55,000 when printed at A3
 Coordinate system: GDA94 MGA Zone 55
 Planning data from Southern Midlands Council
 Base topographic data from the LIST © State of Tasmania
 Print Date: 17/06/2021 Cadastre Date: 13/05/2021

Tasmanian Planning Scheme - Site Specific Qualifications: Southern Midlands Local Provisions Schedule





Legend

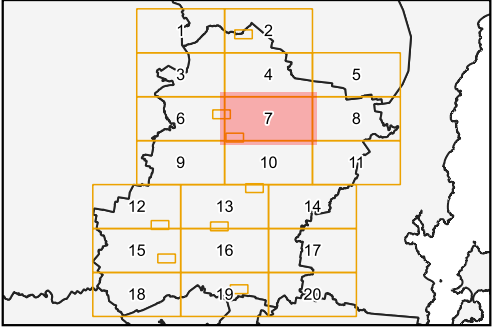
 Site Specific Qualifications  Cadastral parcels

Map 7 of 28

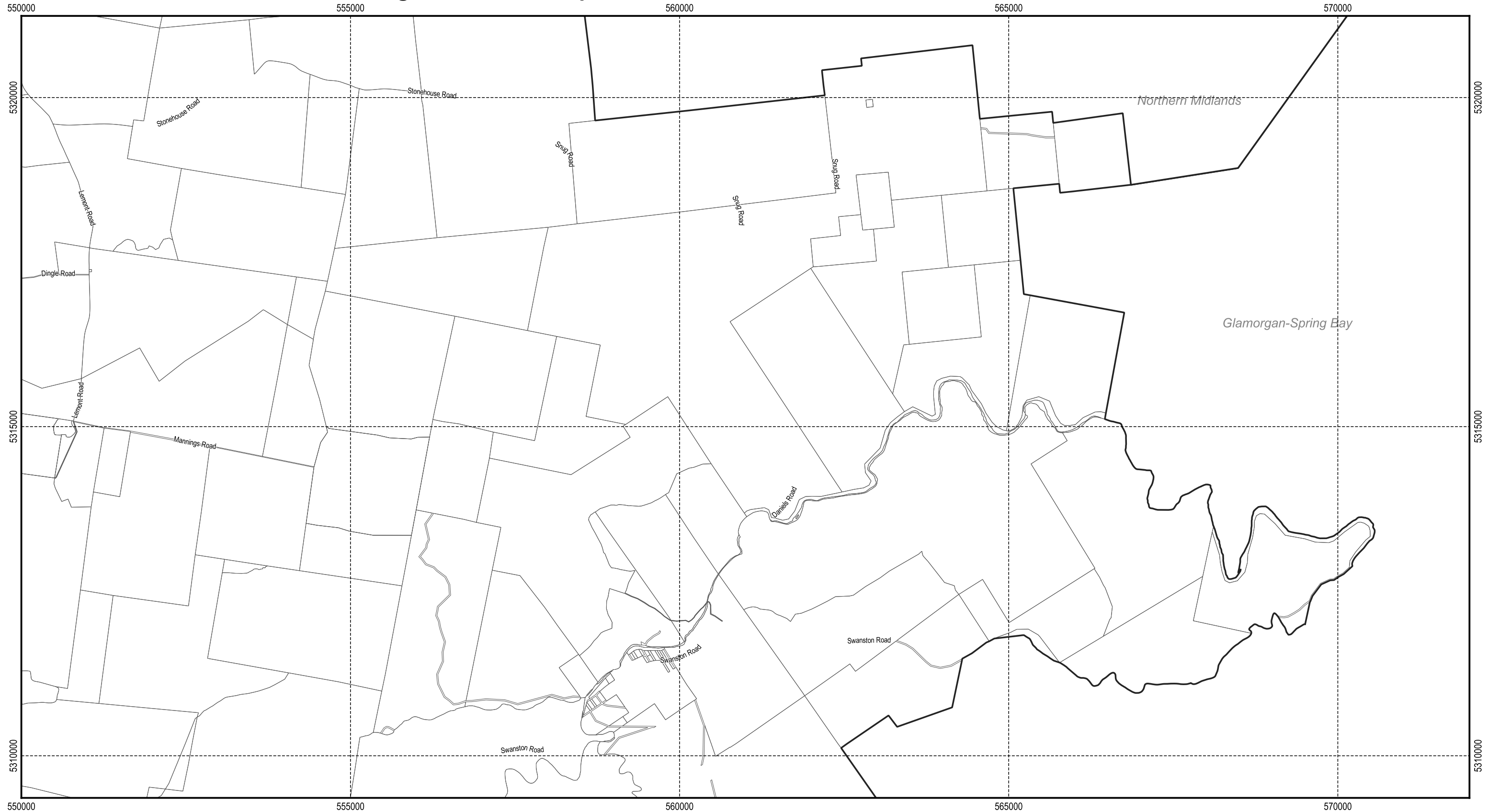
500 1,000 1,500 2,000 2,500 m



Scale: 1:55,000 when printed at A3
 Coordinate system: GDA94 MGA Zone 55
 Planning data from Southern Midlands Council
 Base topographic data from the LIST © State of Tasmania
 Print Date: 17/06/2021 Cadastre Date: 13/05/2021




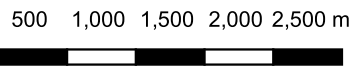
Tasmanian Planning Scheme - Site Specific Qualifications: Southern Midlands Local Provisions Schedule




Legend

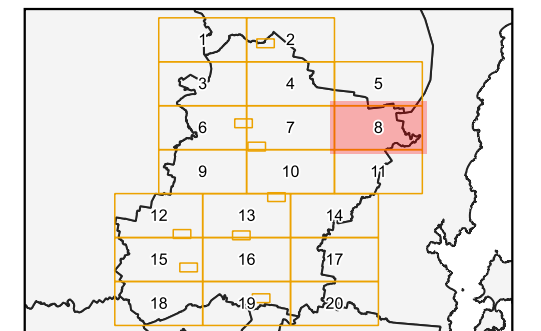
 Site Specific Qualifications  Cadastral parcels

Map 8 of 28

Scale: 1:55,000 when printed at A3
 Coordinate system: GDA94 MGA Zone 55
 Planning data from Southern Midlands Council
 Base topographic data from the LIST © State of Tasmania
 Print Date: 17/06/2021 Cadastre Date: 13/05/2021







Tasmanian Planning Scheme - Site Specific Qualifications: Southern Midlands Local Provisions Schedule




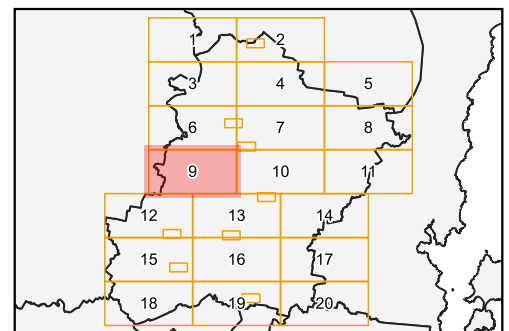
Legend

 Site Specific Qualifications  Cadastral parcels

Map 9 of 28

500 1,000 1,500 2,000 2,500 m



Scale: 1:55,000 when printed at A3
 Coordinate system: GDA94 MGA Zone 55
 Planning data from Southern Midlands Council
 Base topographic data from the LIST © State of Tasmania
 Print Date: 17/06/2021 Cadastre Date: 13/05/2021

Tasmanian Planning Scheme - Site Specific Qualifications: Southern Midlands Local Provisions Schedule




Legend

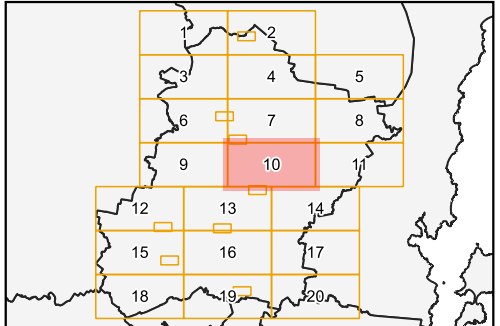
 Site Specific Qualifications  Cadastral parcels

Map 10 of 28

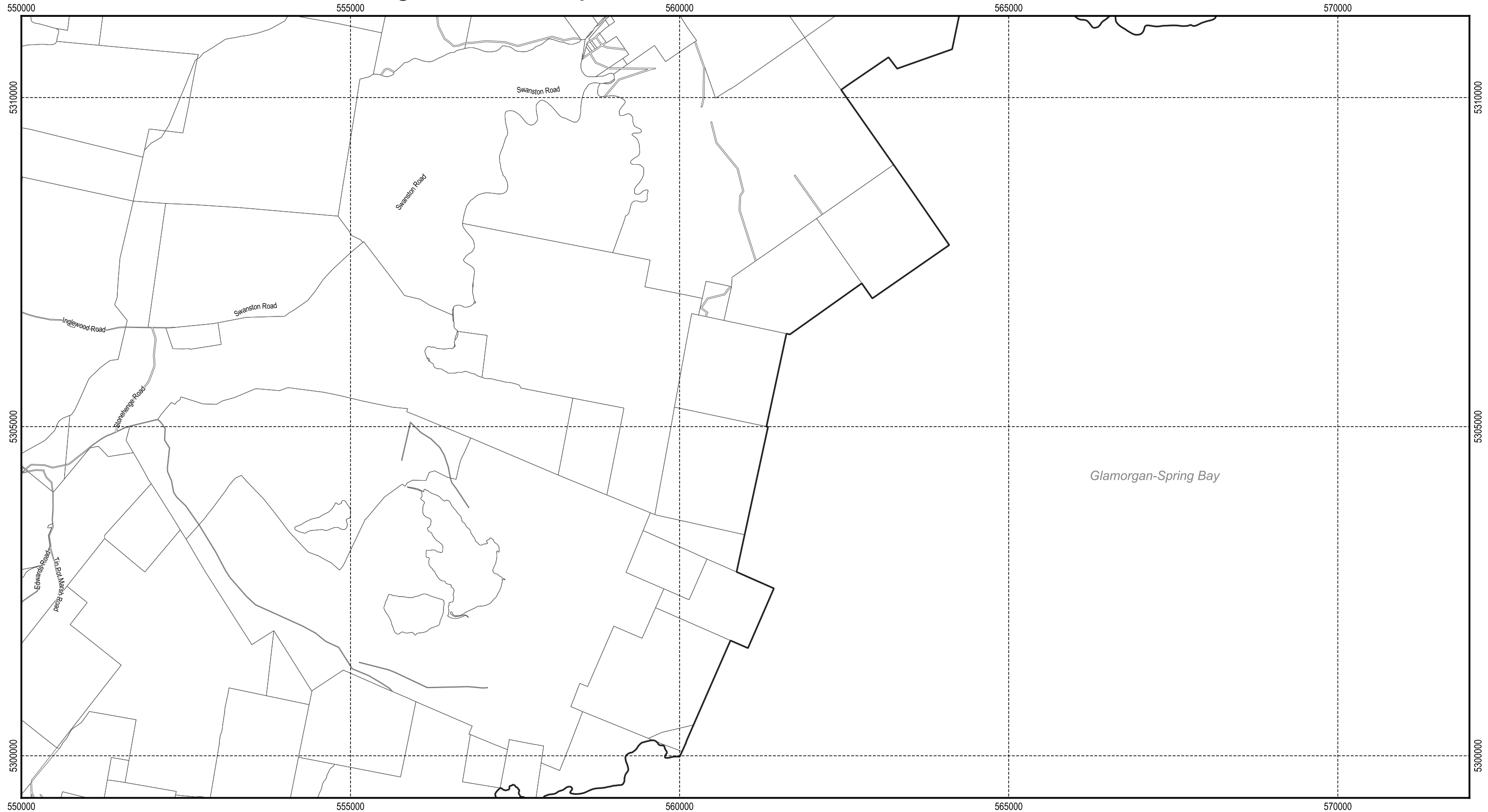
500 1,000 1,500 2,000 2,500 m






Scale: 1:55,000 when printed at A3
 Coordinate system: GDA94 MGA Zone 55
 Planning data from Southern Midlands Council
 Base topographic data from the LIST © State of Tasmania
 Print Date: 17/06/2021 Cadastre Date: 13/05/2021



Tasmanian Planning Scheme - Site Specific Qualifications: Southern Midlands Local Provisions Schedule



Legend

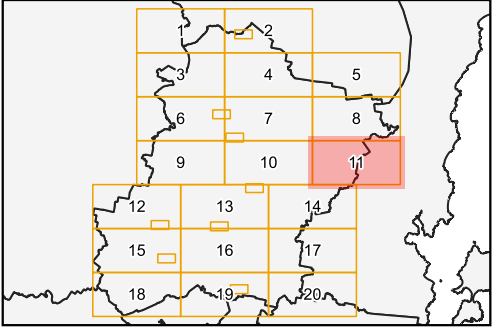
 Site Specific Qualifications  Cadastral parcels

Map 11 of 28

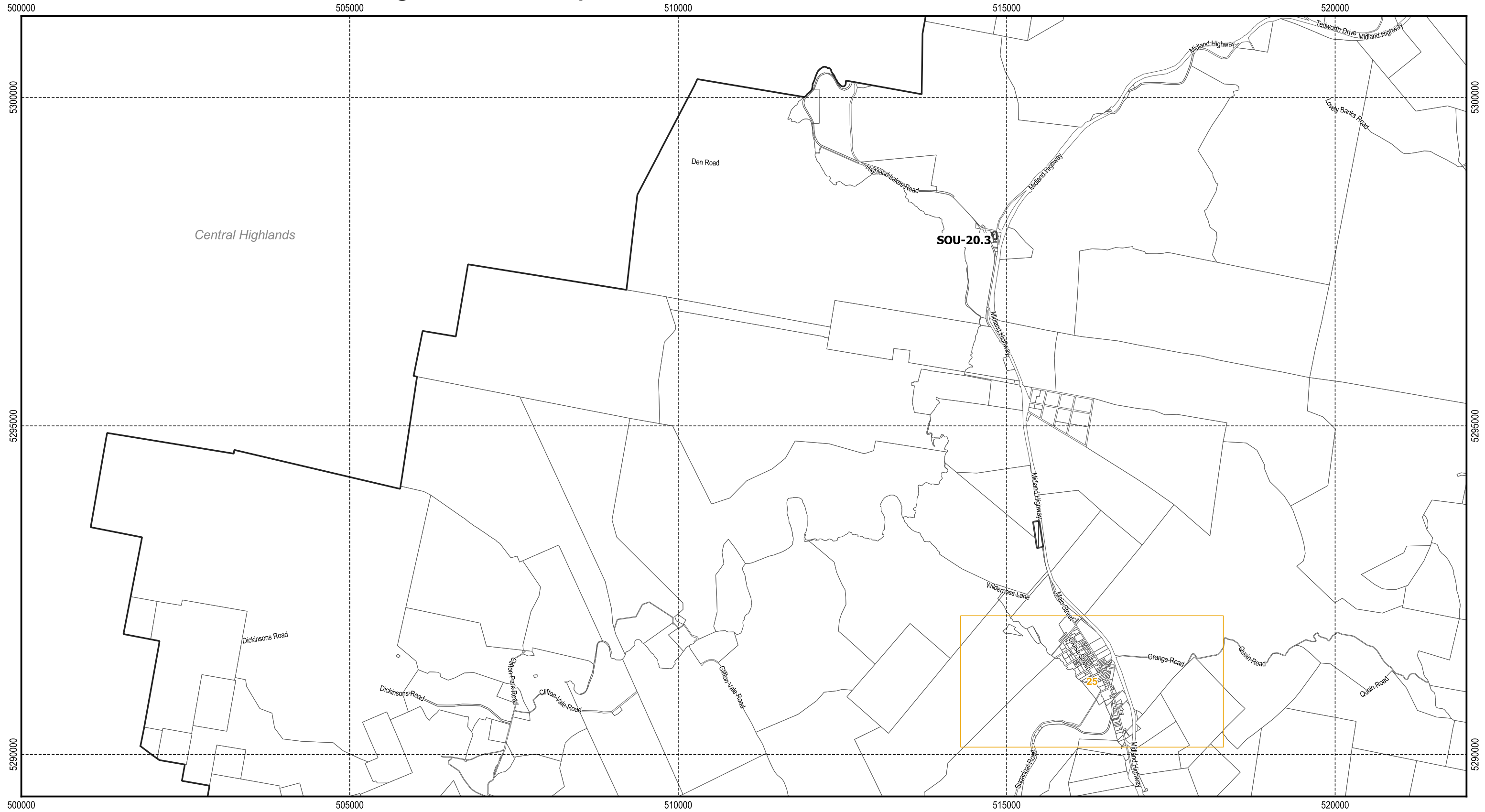
500 1,000 1,500 2,000 2,500 m





Scale: 1:55,000 when printed at A3
 Coordinate system: GDA94 MGA Zone 55
 Planning data from Southern Midlands Council
 Base topographic data from the LIST © State of Tasmania
 Print Date: 17/06/2021 Cadastre Date: 13/05/2021



Tasmanian Planning Scheme - Site Specific Qualifications: Southern Midlands Local Provisions Schedule



Legend

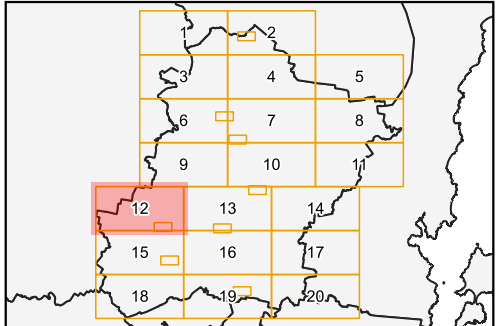
 Site Specific Qualifications
  Cadastral parcels

Map 12 of 28

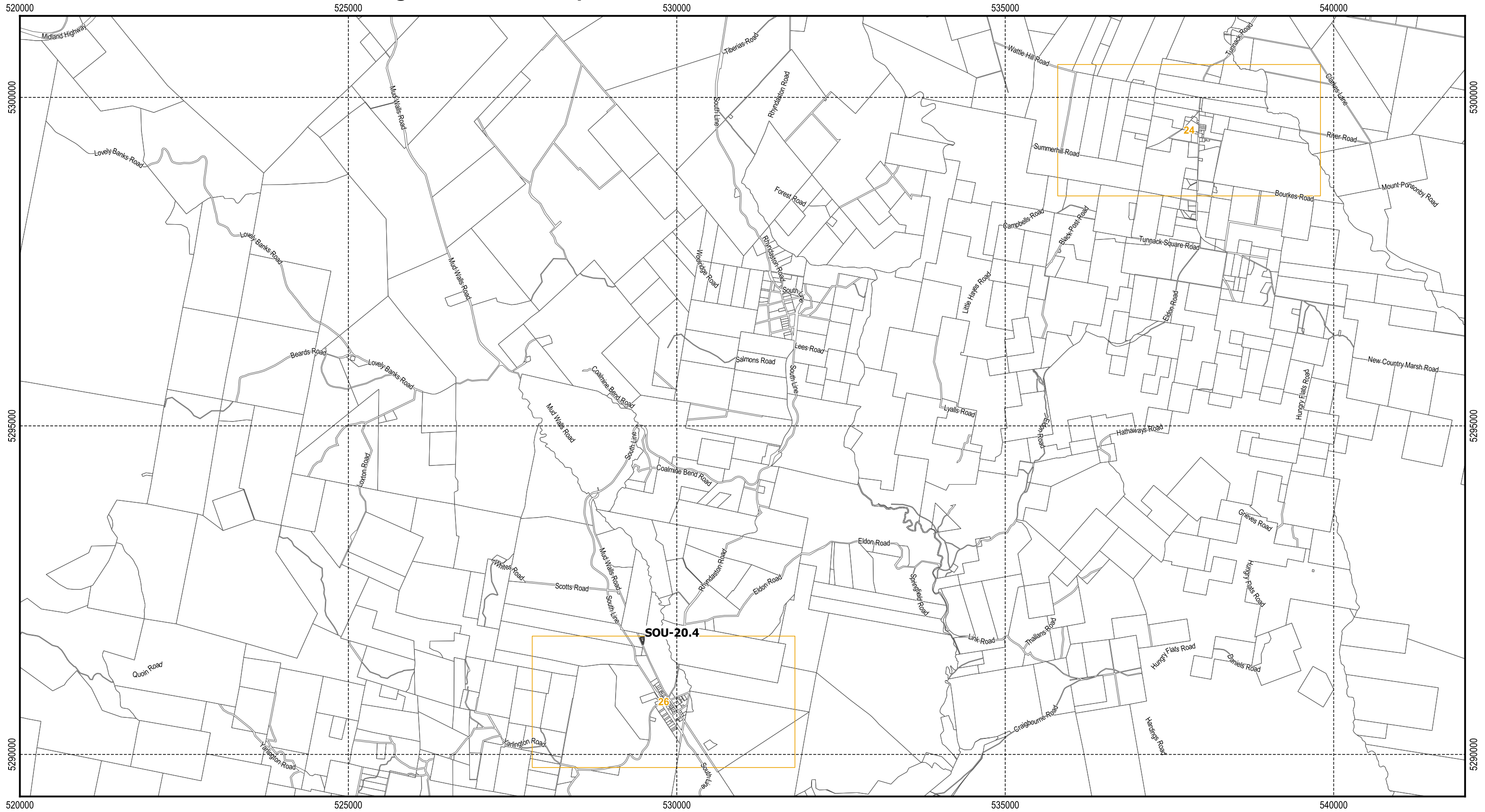
500 1,000 1,500 2,000 2,500 m





Scale: 1:55,000 when printed at A3
 Coordinate system: GDA94 MGA Zone 55
 Planning data from Southern Midlands Council
 Base topographic data from the LIST © State of Tasmania
 Print Date: 17/06/2021 Cadastre Date: 13/05/2021




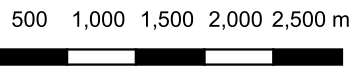
Tasmanian Planning Scheme - Site Specific Qualifications: Southern Midlands Local Provisions Schedule



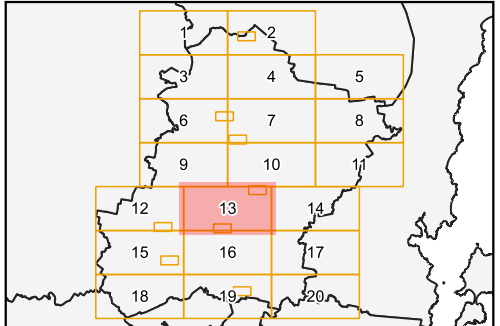
Legend

 Site Specific Qualifications  Cadastral parcels

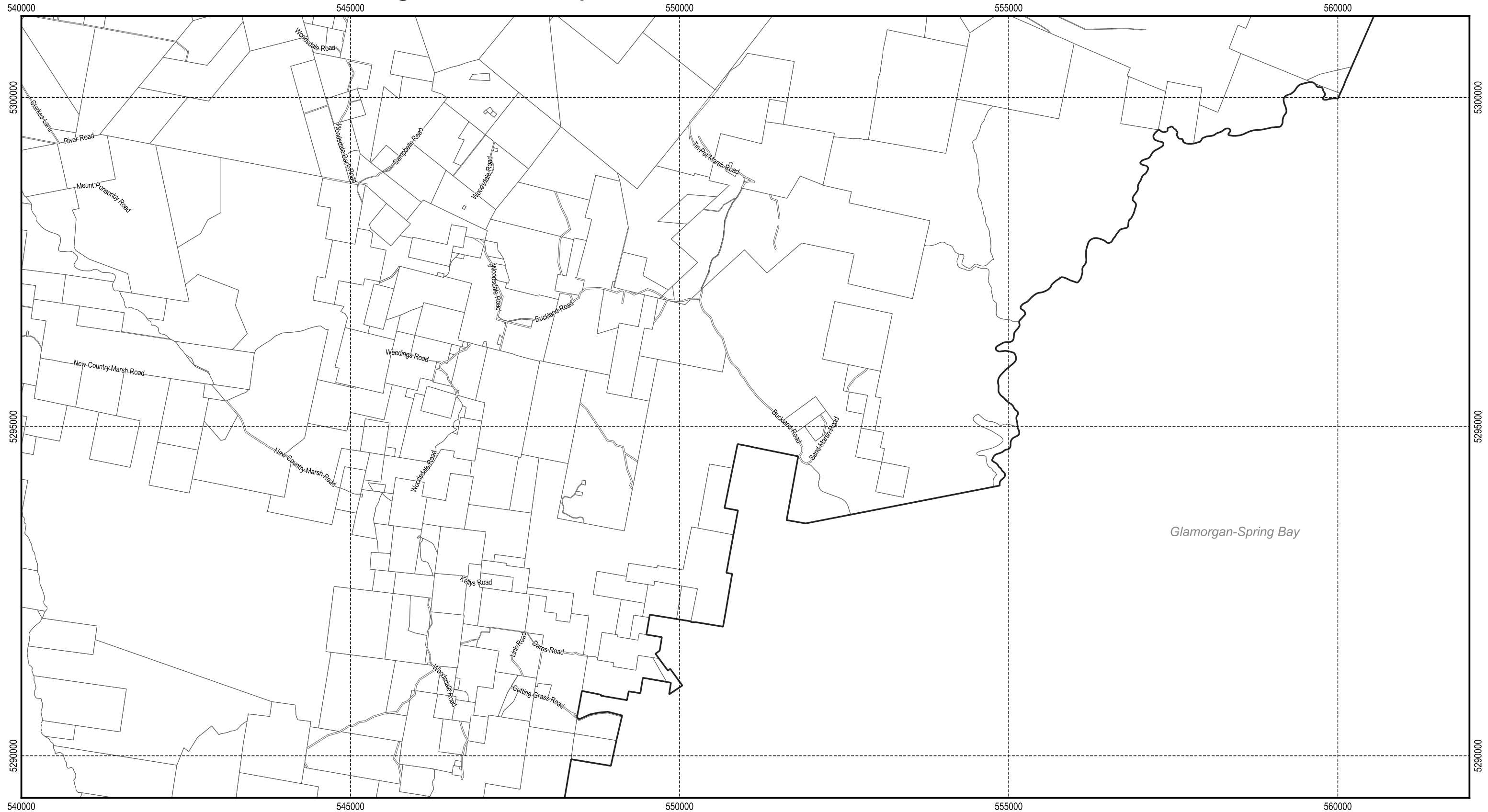
Map 13 of 28

Scale: 1:55,000 when printed at A3
 Coordinate system: GDA94 MGA Zone 55
 Planning data from Southern Midlands Council
 Base topographic data from the LIST © State of Tasmania
 Print Date: 17/06/2021 Cadastre Date: 13/05/2021





Tasmanian Planning Scheme - Site Specific Qualifications: Southern Midlands Local Provisions Schedule



Glamorgan-Spring Bay


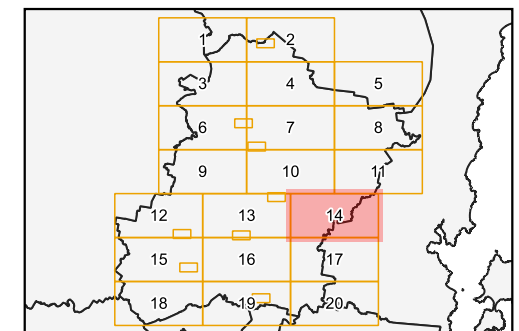
Legend

 Site Specific Qualifications  Cadastral parcels

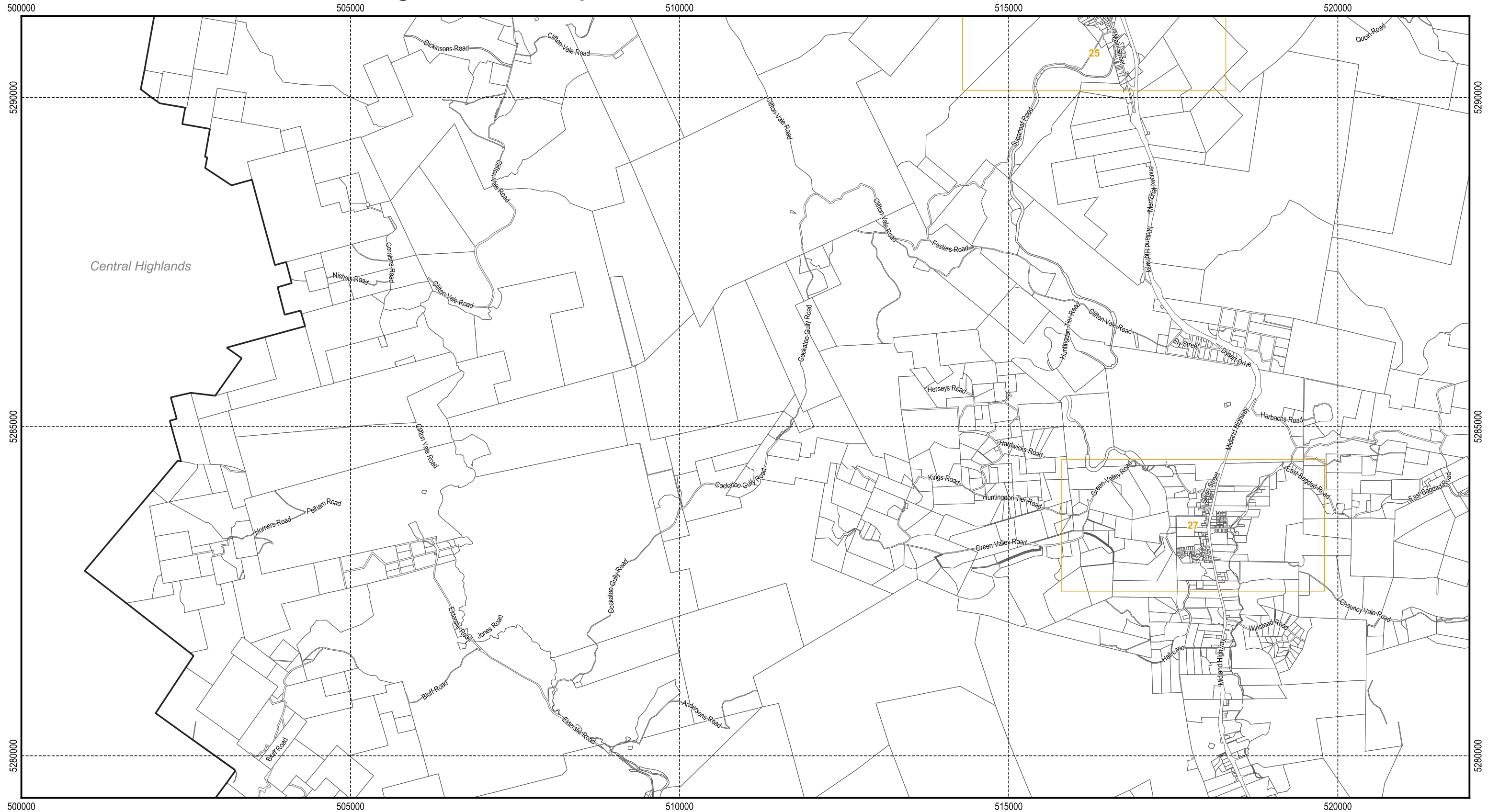
Map 14 of 28

500 1,000 1,500 2,000 2,500 m



Scale: 1:55,000 when printed at A3
 Coordinate system: GDA94 MGA Zone 55
 Planning data from Southern Midlands Council
 Base topographic data from the LIST © State of Tasmania
 Print Date: 17/06/2021 Cadastre Date: 13/05/2021

Tasmanian Planning Scheme - Site Specific Qualifications: Southern Midlands Local Provisions Schedule



Legend

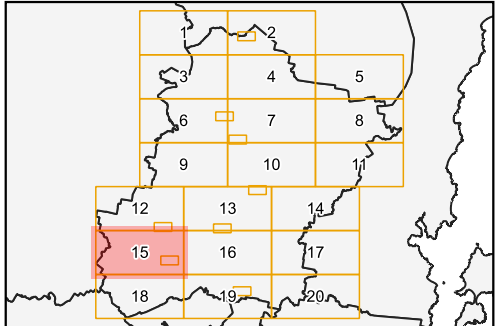
 Site Specific Qualifications  Cadastral parcels

Map 15 of 28

500 1,000 1,500 2,000 2,500 m





Scale: 1:55,000 when printed at A3
 Coordinate system: GDA94 MGA Zone 55
 Planning data from Southern Midlands Council
 Base topographic data from the LIST © State of Tasmania
 Print Date: 17/06/2021 Cadastre Date: 13/05/2021



Tasmanian Planning Scheme - Site Specific Qualifications: Southern Midlands Local Provisions Schedule




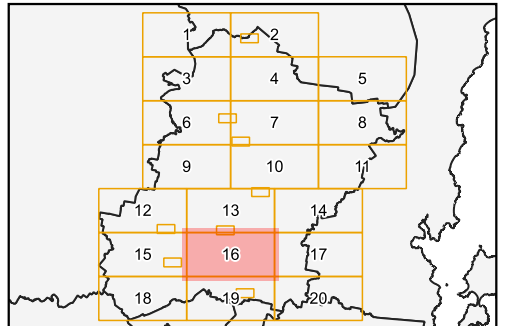
Legend

 Site Specific Qualifications  Cadastral parcels

Map 16 of 28

500 1,000 1,500 2,000 2,500 m



Scale: 1:55,000 when printed at A3
 Coordinate system: GDA94 MGA Zone 55
 Planning data from Southern Midlands Council
 Base topographic data from the LIST © State of Tasmania
 Print Date: 17/06/2021 Cadastre Date: 13/05/2021


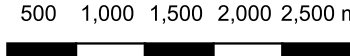

Tasmanian Planning Scheme - Site Specific Qualifications: Southern Midlands Local Provisions Schedule



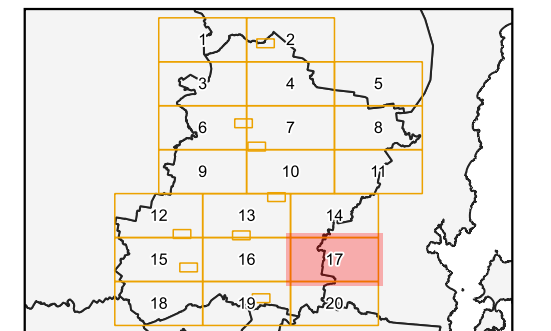
Legend

 Site Specific Qualifications
  Cadastral parcels

Map 17 of 28



Scale: 1:55,000 when printed at A3
 Coordinate system: GDA94 MGA Zone 55
 Planning data from Southern Midlands Council
 Base topographic data from the LIST © State of Tasmania
 Print Date: 17/06/2021 Cadastre Date: 13/05/2021



Tasmanian Planning Scheme - Site Specific Qualifications: Southern Midlands Local Provisions Schedule



Legend

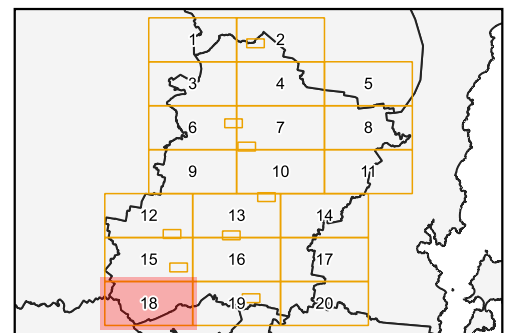
 Site Specific Qualifications  Cadastral parcels

Map 18 of 28

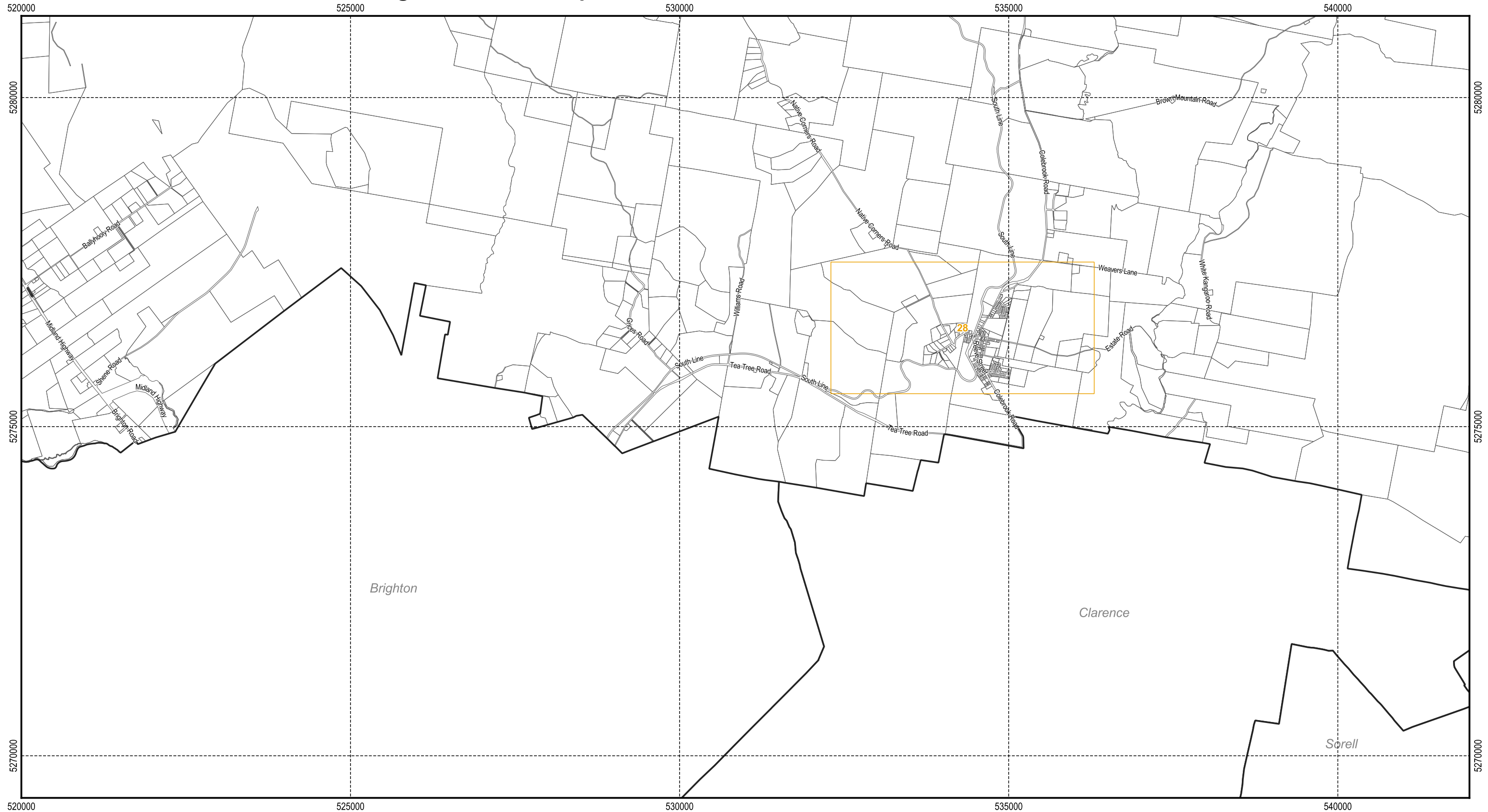
500 1,000 1,500 2,000 2,500 m





Scale: 1:55,000 when printed at A3
 Coordinate system: GDA94 MGA Zone 55
 Planning data from Southern Midlands Council
 Base topographic data from the LIST © State of Tasmania
 Print Date: 17/06/2021 Cadastre Date: 13/05/2021




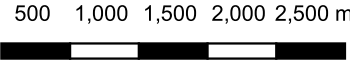
Tasmanian Planning Scheme - Site Specific Qualifications: Southern Midlands Local Provisions Schedule




Legend

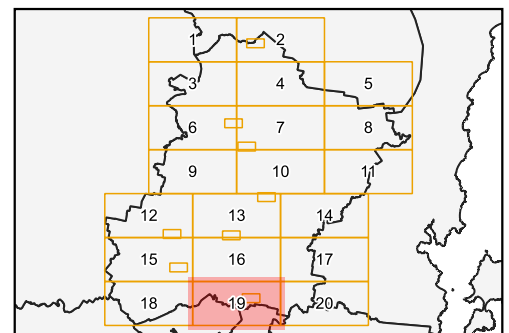
 Site Specific Qualifications  Cadastral parcels

Map 19 of 28

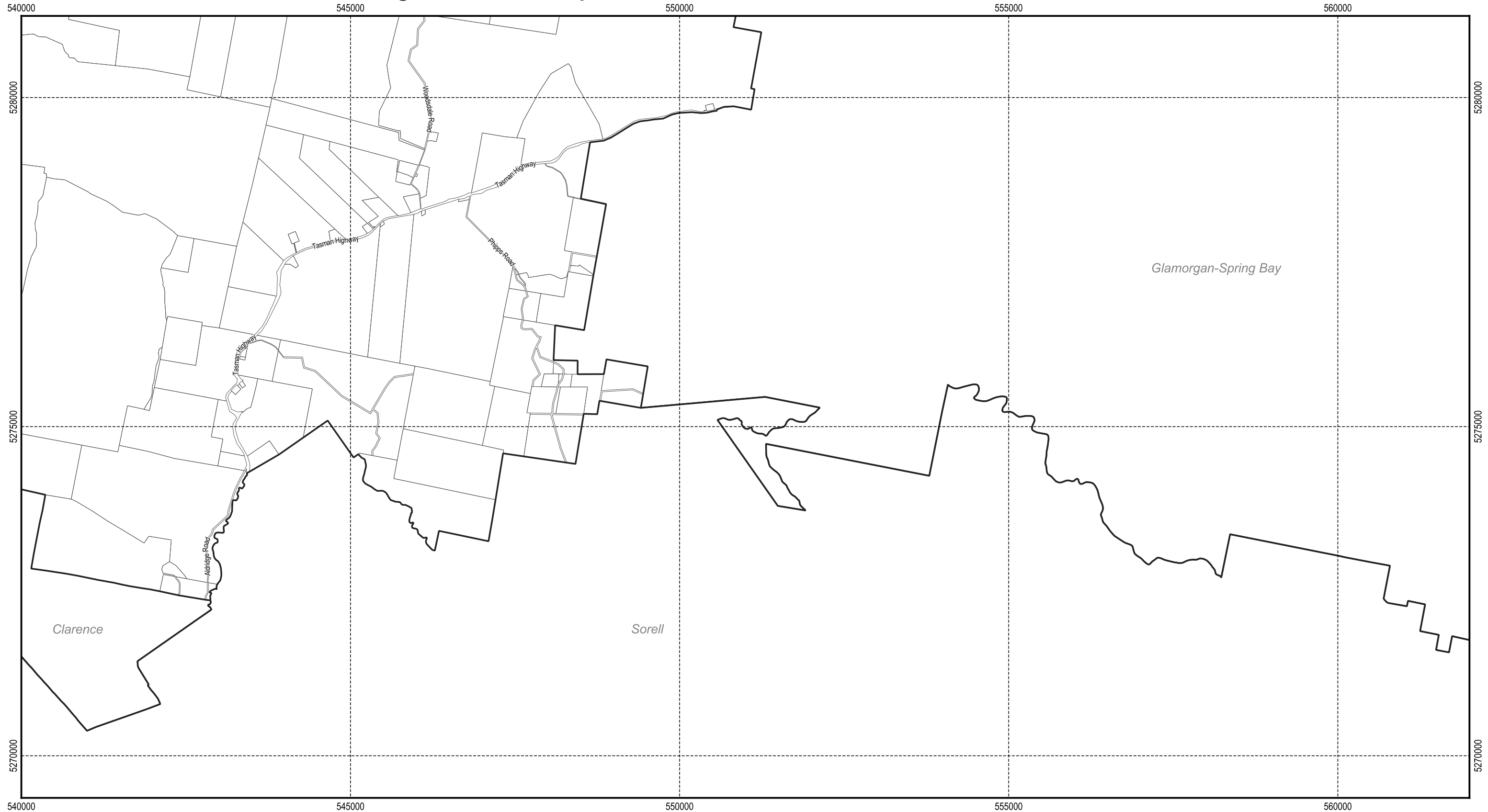
  500 1,000 1,500 2,000 2,500 m

 SOUTHERN MIDLANDS COUNCIL



Scale: 1:55,000 when printed at A3
 Coordinate system: GDA94 MGA Zone 55
 Planning data from Southern Midlands Council
 Base topographic data from the LIST © State of Tasmania
 Print Date: 17/06/2021 Cadastre Date: 13/05/2021




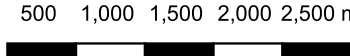

Tasmanian Planning Scheme - Site Specific Qualifications: Southern Midlands Local Provisions Schedule



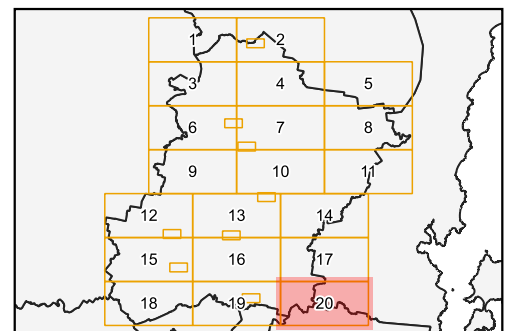
Legend

 Site Specific Qualifications
  Cadastral parcels

Map 20 of 28



Scale: 1:55,000 when printed at A3
 Coordinate system: GDA94 MGA Zone 55
 Planning data from Southern Midlands Council
 Base topographic data from the LIST © State of Tasmania
 Print Date: 17/06/2021 Cadastre Date: 13/05/2021




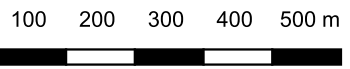
Tasmanian Planning Scheme - Site Specific Qualifications: Southern Midlands Local Provisions Schedule




Legend

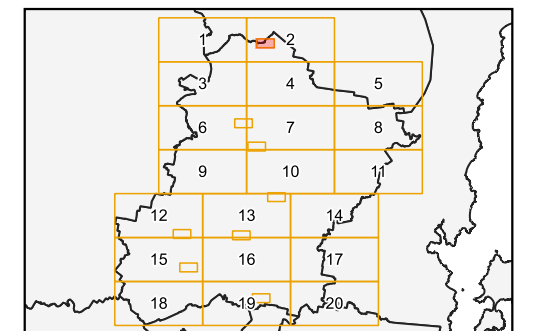
 Site Specific Qualifications  Cadastral parcels

Map 21 of 28

SOUTHERN MIDLANDS COUNCIL 



Scale: 1:11,000 when printed at A3
 Coordinate system: GDA94 MGA Zone 55
 Planning data from Southern Midlands Council
 Base topographic data from the LIST © State of Tasmania
 Print Date: 17/06/2021 Cadastre Date: 13/05/2021




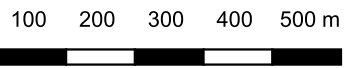
Tasmanian Planning Scheme - Site Specific Qualifications: Southern Midlands Local Provisions Schedule



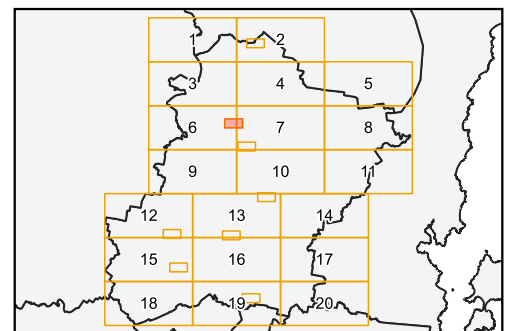
Legend

 Site Specific Qualifications  Cadastral parcels

Map 22 of 28



Scale: 1:11,000 when printed at A3
 Coordinate system: GDA94 MGA Zone 55
 Planning data from Southern Midlands Council
 Base topographic data from the LIST © State of Tasmania
 Print Date: 17/06/2021 Cadastre Date: 13/05/2021




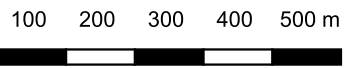
Tasmanian Planning Scheme - Site Specific Qualifications: Southern Midlands Local Provisions Schedule




Legend

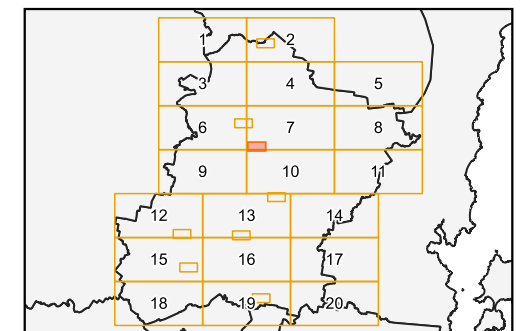
 Site Specific Qualifications  Cadastral parcels

Map 23 of 28

Scale: 1:11,000 when printed at A3
 Coordinate system: GDA94 MGA Zone 55
 Planning data from Southern Midlands Council
 Base topographic data from the LIST © State of Tasmania
 Print Date: 17/06/2021 Cadastre Date: 13/05/2021








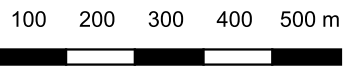
Tasmanian Planning Scheme - Site Specific Qualifications: Southern Midlands Local Provisions Schedule




Legend

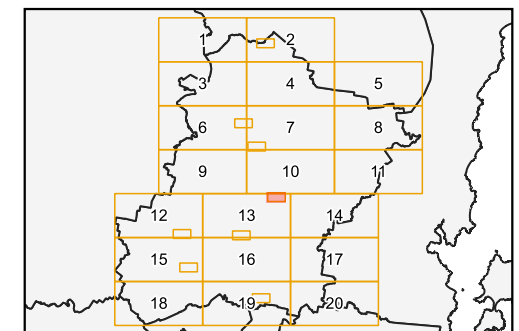
 Site Specific Qualifications  Cadastral parcels

Map 24 of 28

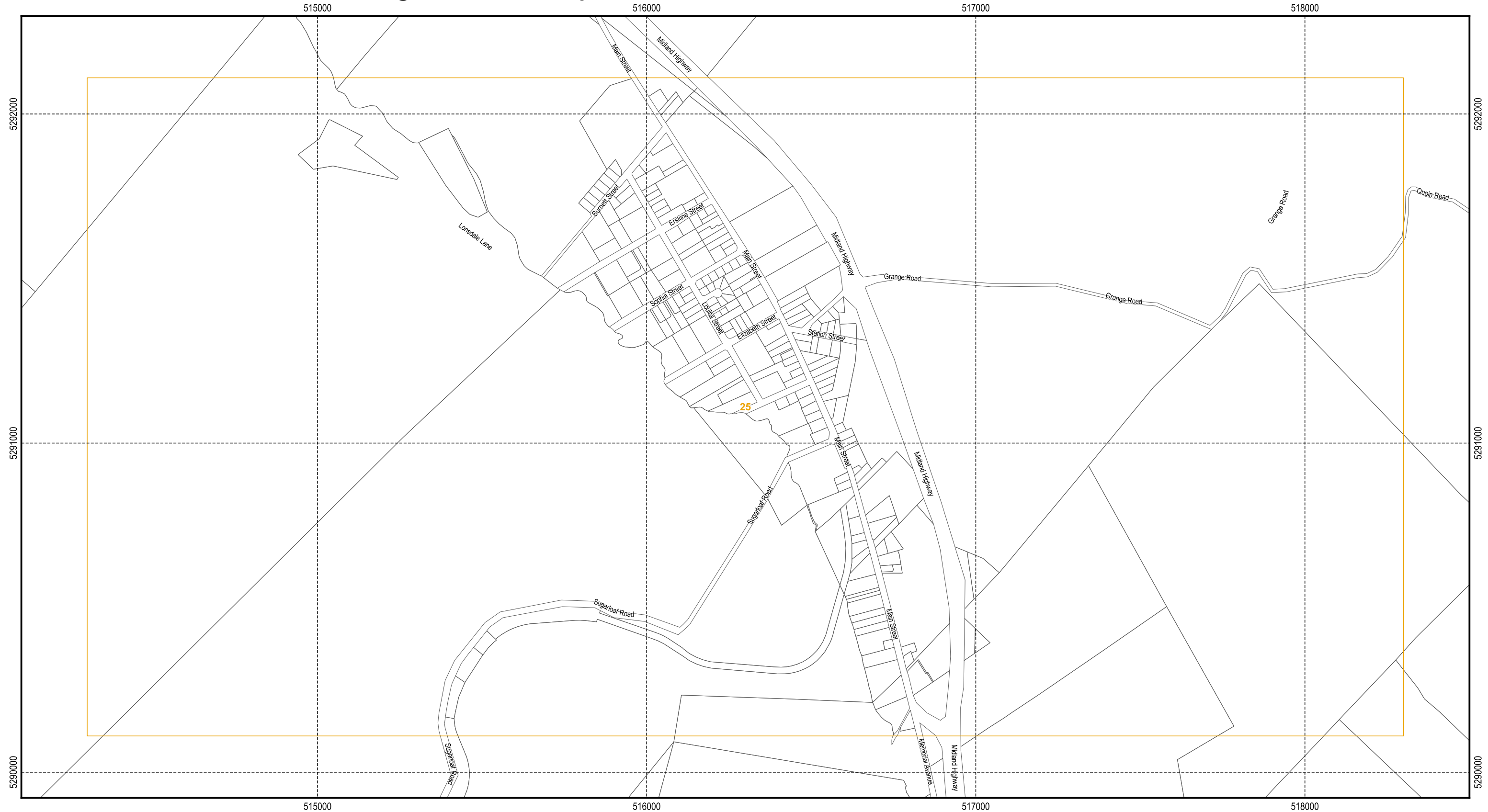
 

Scale: 1:11,000 when printed at A3
 Coordinate system: GDA94 MGA Zone 55
 Planning data from Southern Midlands Council
 Base topographic data from the LIST © State of Tasmania
 Print Date: 17/06/2021 Cadastre Date: 13/05/2021








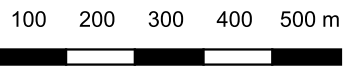
Tasmanian Planning Scheme - Site Specific Qualifications: Southern Midlands Local Provisions Schedule




Legend

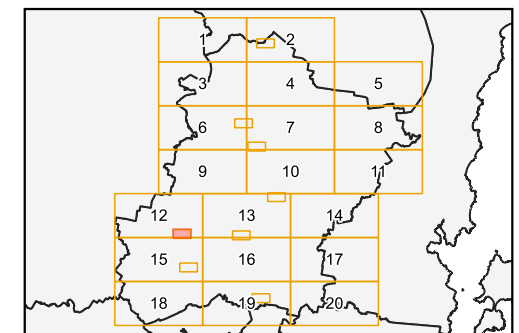
 Site Specific Qualifications  Cadastral parcels

Map 25 of 28

SOUTHERN MIDLANDS COUNCIL 



Scale: 1:11,000 when printed at A3
 Coordinate system: GDA94 MGA Zone 55
 Planning data from Southern Midlands Council
 Base topographic data from the LIST © State of Tasmania
 Print Date: 17/06/2021 Cadastre Date: 13/05/2021





Tasmanian Planning Scheme - Site Specific Qualifications: Southern Midlands Local Provisions Schedule




Legend

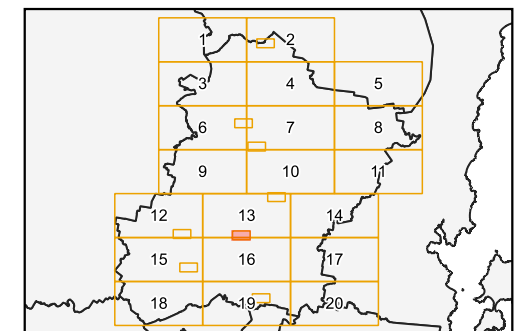
 Site Specific Qualifications  Cadastral parcels

Map 26 of 28

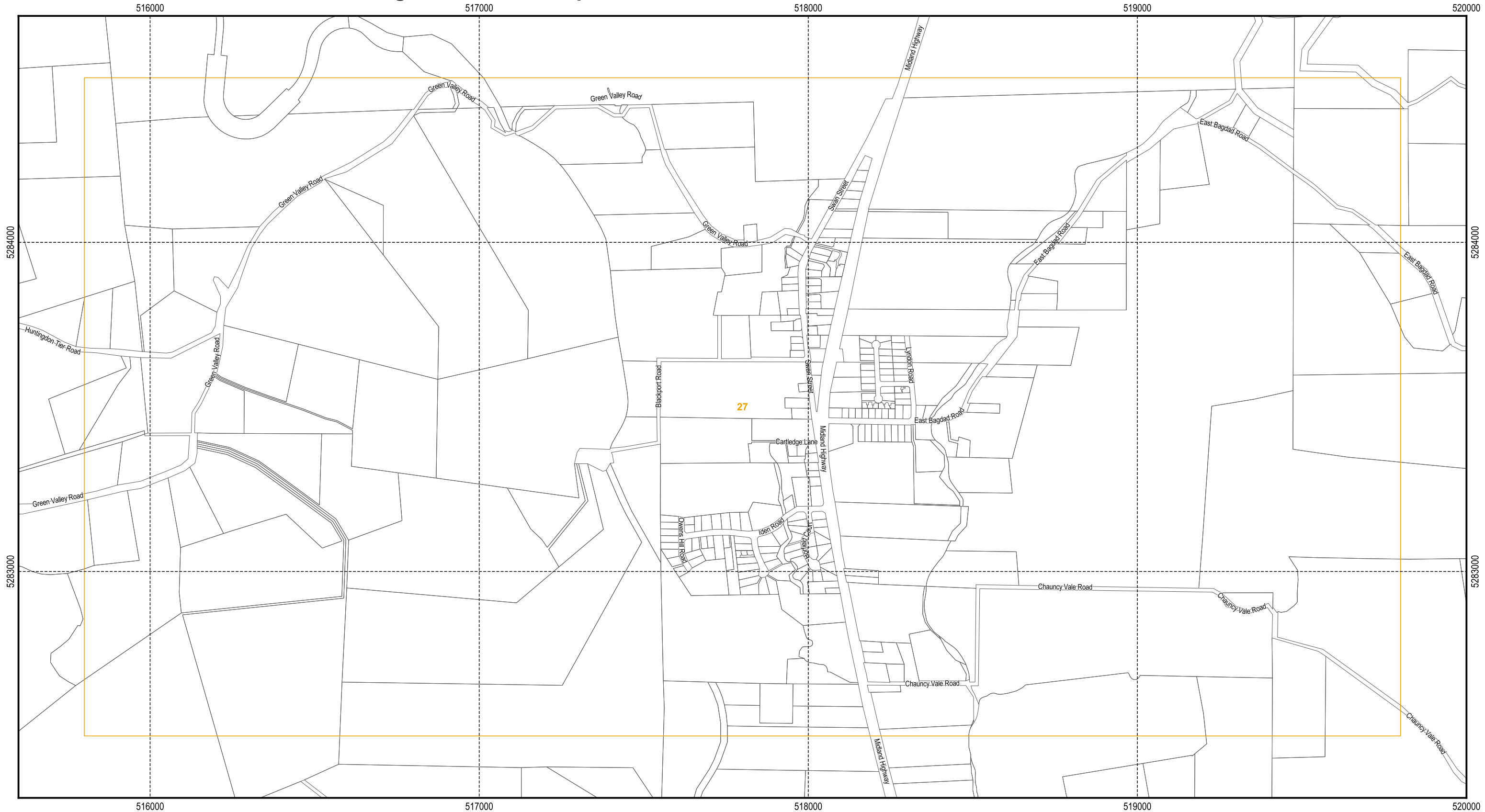
 

SOUTHERN MIDLANDS COUNCIL 



Scale: 1:11,000 when printed at A3
 Coordinate system: GDA94 MGA Zone 55
 Planning data from Southern Midlands Council
 Base topographic data from the LIST © State of Tasmania
 Print Date: 17/06/2021 Cadastre Date: 13/05/2021



Tasmanian Planning Scheme - Site Specific Qualifications: Southern Midlands Local Provisions Schedule



Legend

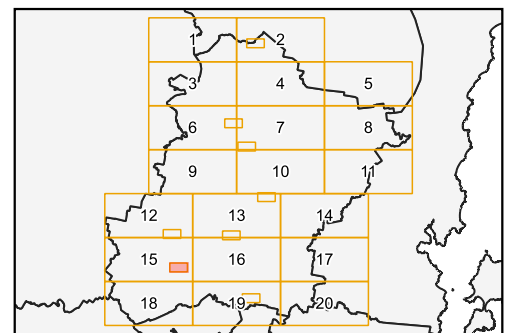
 Site Specific Qualifications  Cadastral parcels

Map 27 of 28

100 200 300 400 500 m





Scale: 1:11,000 when printed at A3
 Coordinate system: GDA94 MGA Zone 55
 Planning data from Southern Midlands Council
 Base topographic data from the LIST © State of Tasmania
 Print Date: 17/06/2021 Cadastre Date: 13/05/2021



Tasmanian Planning Scheme - Site Specific Qualifications: Southern Midlands Local Provisions Schedule



Legend

 Site Specific Qualifications  Cadastral parcels

Map 28 of 28

100 200 300 400 500 m



Scale: 1:11,000 when printed at A3
 Coordinate system: GDA94 MGA Zone 55
 Planning data from Southern Midlands Council
 Base topographic data from the LIST © State of Tasmania
 Print Date: 17/06/2021 Cadastre Date: 13/05/2021

