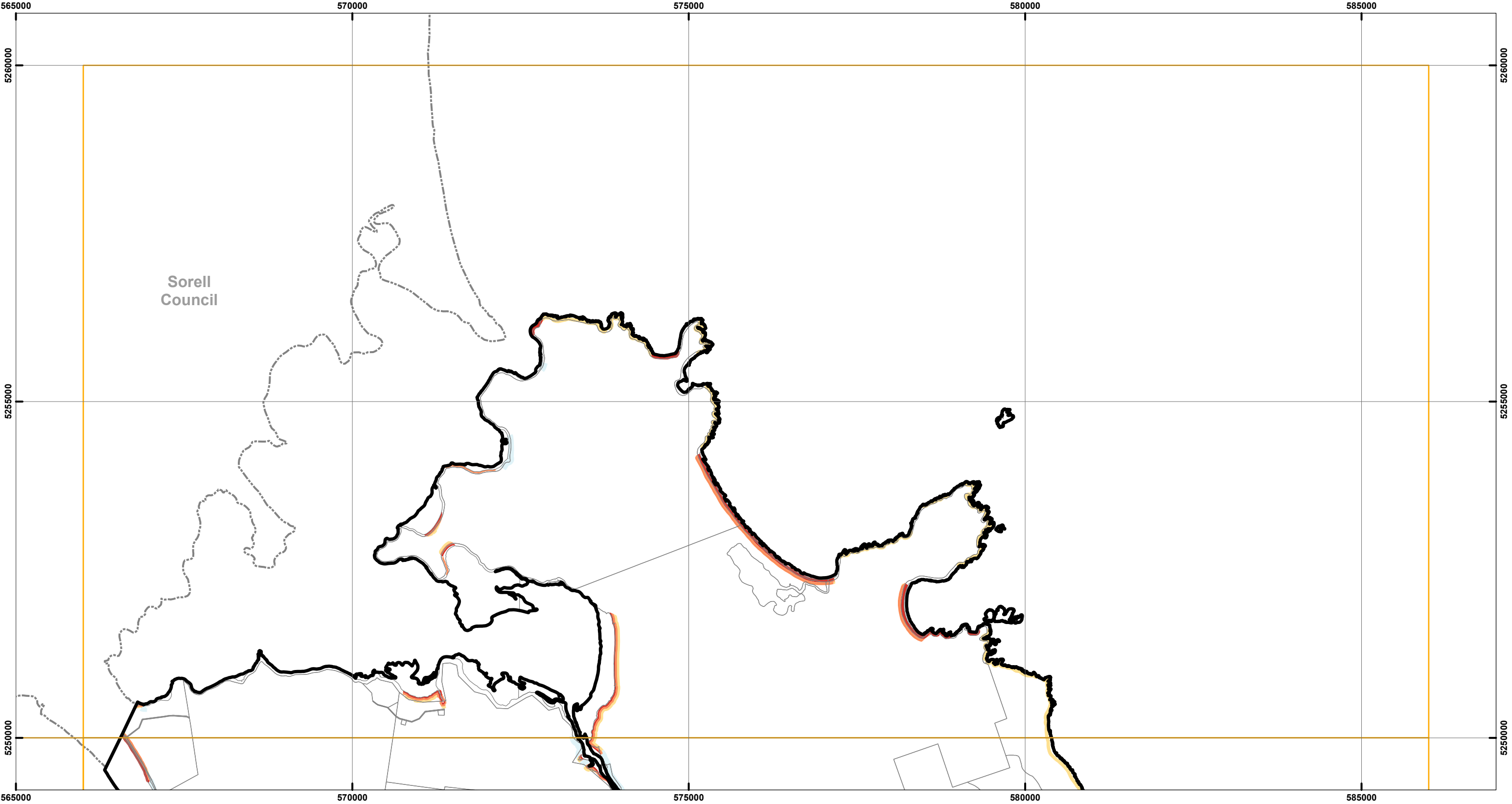


TASMAN LOCAL PROVISIONS SCHEDULE - COASTAL EROSION HAZARD OVERLAY



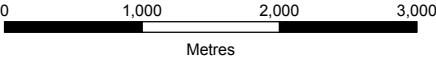
Legend

Coastal Erosion Hazard

- Coastal erosion investigation area
- Low coastal erosion hazard band
- Medium coastal erosion hazard band
- High coastal erosion hazard band

- LPS Boundary
- Property Parcels

MAP 1 OF 25



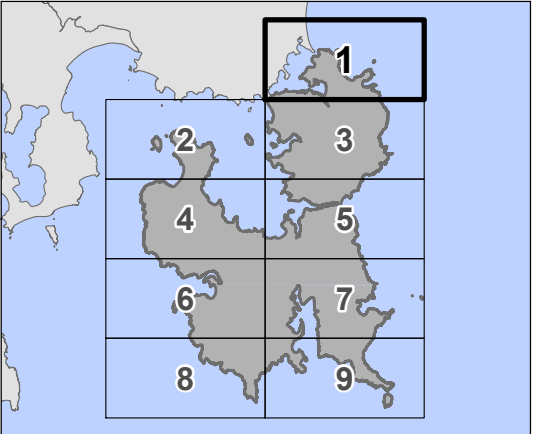
Coordinate System: GDA 1994 MGA Zone 55

Base data from theLIST, © State of Tasmania
Land title data current as of 27/08/2020

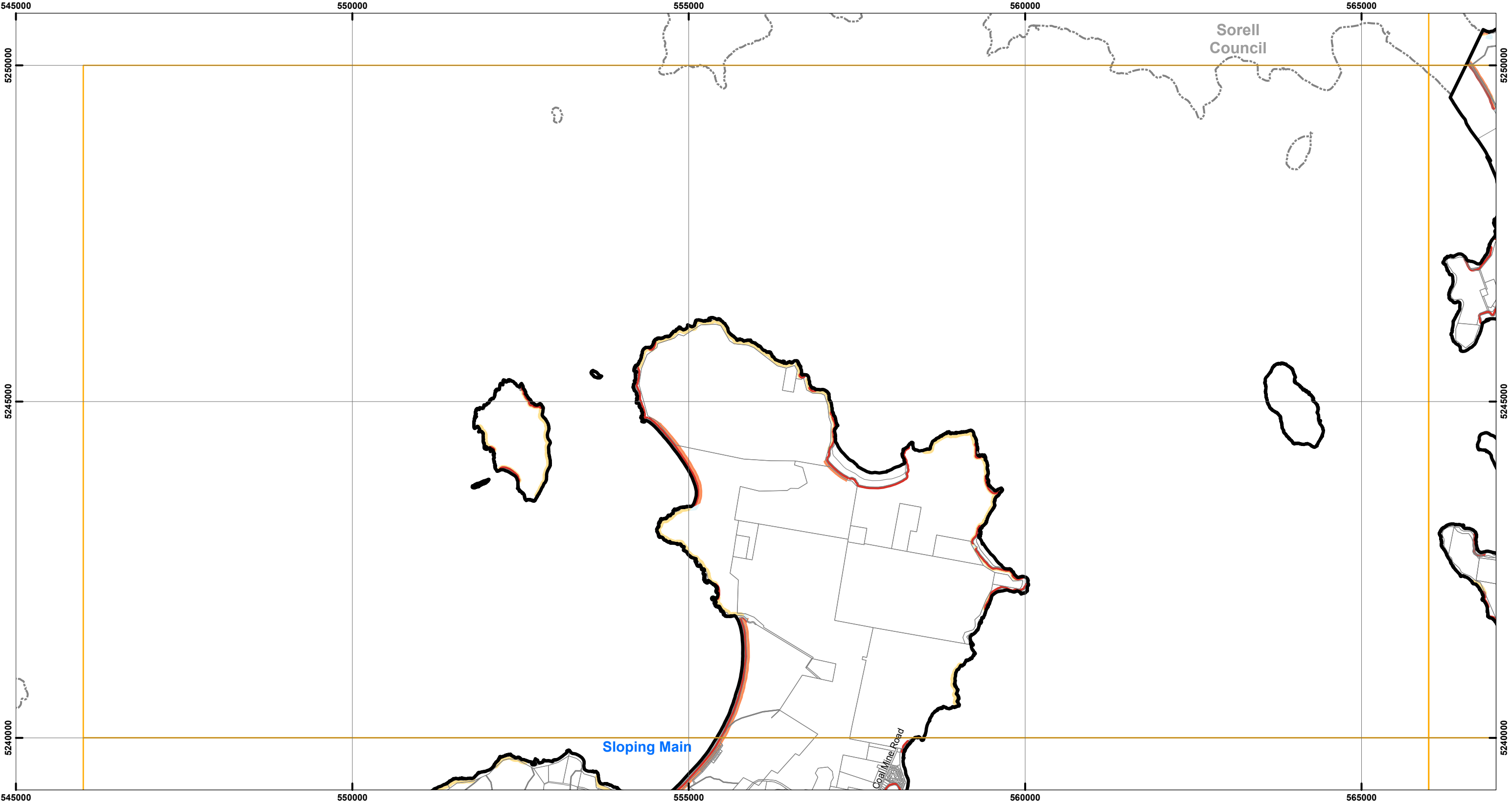
Disclaimer: Before taking any action based on data shown on this map, it should first be verified with the relevant council.

Date: 11/10/2020
Doc. Version: 0

Prepared by esk mapping & GIS



TASMAN LOCAL PROVISIONS SCHEDULE - COASTAL EROSION HAZARD OVERLAY



Legend

Coastal Erosion Hazard

Coastal erosion investigation area

Low coastal erosion hazard band

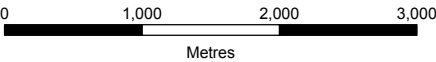
Medium coastal erosion hazard band

High coastal erosion hazard band

LPS Boundary

Property Parcels

MAP 2 OF 25



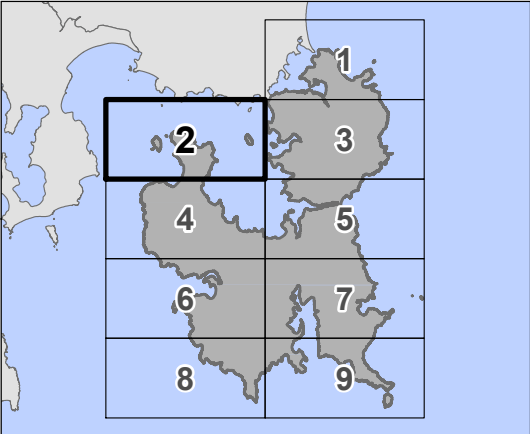
Coordinate System: GDA 1994 MGA Zone 55

Base data from theLIST, © State of Tasmania
Land title data current as of 27/08/2020

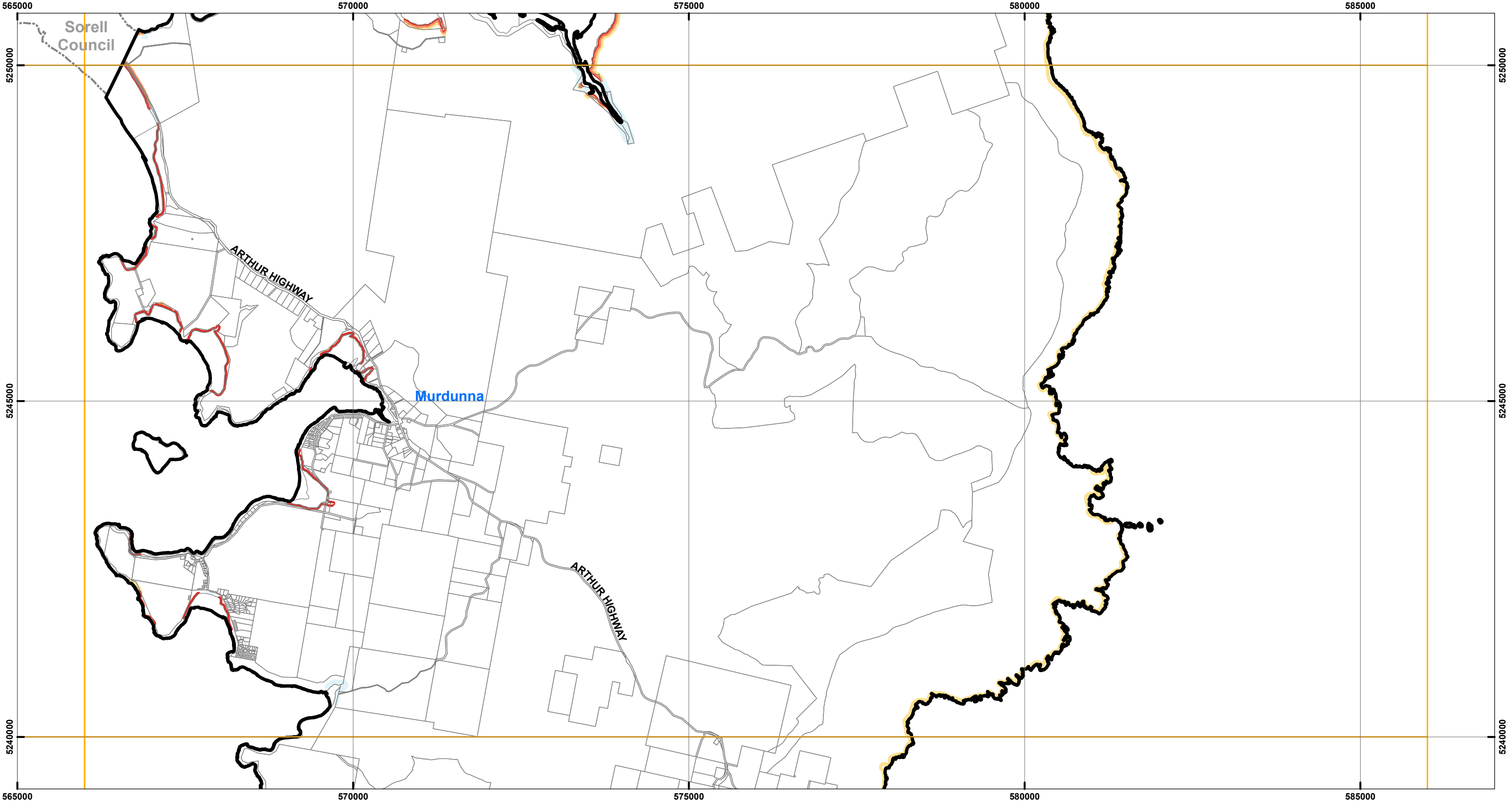
Disclaimer: Before taking any action based on data shown on this map, it should first be verified with the relevant council.

Date: 11/10/2020
Doc. Version: 0

Prepared by esk mapping & GIS



TASMAN LOCAL PROVISIONS SCHEDULE - COASTAL EROSION HAZARD OVERLAY



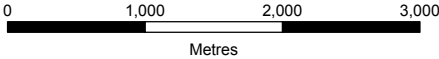
Legend

Coastal Erosion Hazard

- Coastal erosion investigation area
- Low coastal erosion hazard band
- Medium coastal erosion hazard band
- High coastal erosion hazard band

- LPS Boundary
- Property Parcels

MAP 3 OF 25



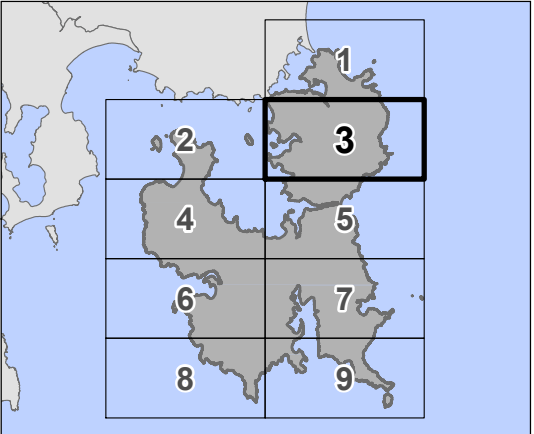
Coordinate System: GDA 1994 MGA Zone 55

Base data from theLIST, © State of Tasmania
Land title data current as of 27/08/2020

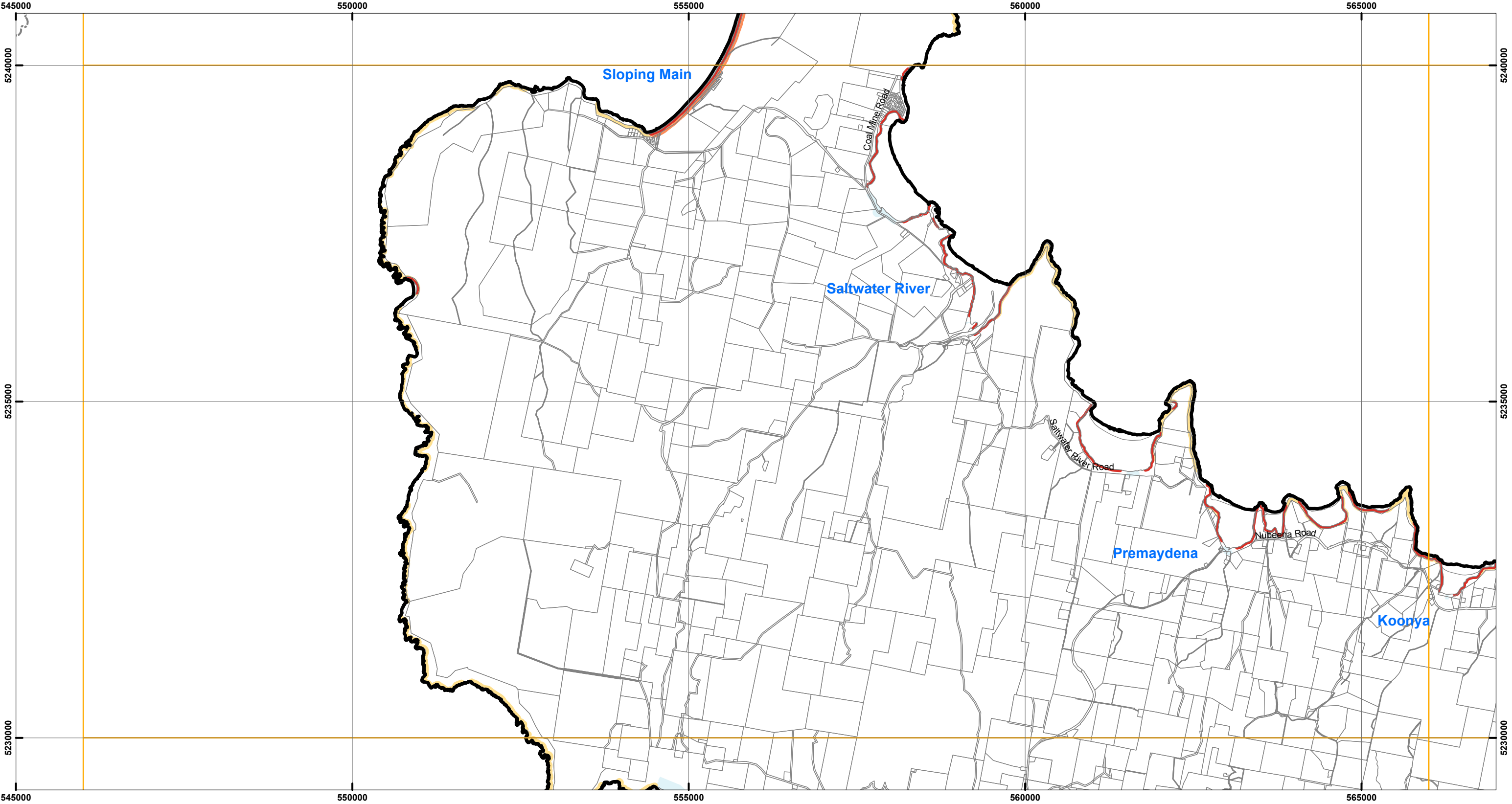
Disclaimer: Before taking any action based on data shown on this map, it should first be verified with the relevant council.

Date: 11/10/2020
Doc. Version: 0

Prepared by esk mapping & GIS



TASMAN LOCAL PROVISIONS SCHEDULE - COASTAL EROSION HAZARD OVERLAY



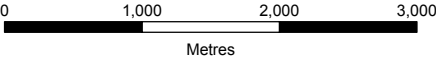
Legend

Coastal Erosion Hazard

- Coastal erosion investigation area
- Low coastal erosion hazard band
- Medium coastal erosion hazard band
- High coastal erosion hazard band

- LPS Boundary
- Property Parcels

MAP 4 OF 25



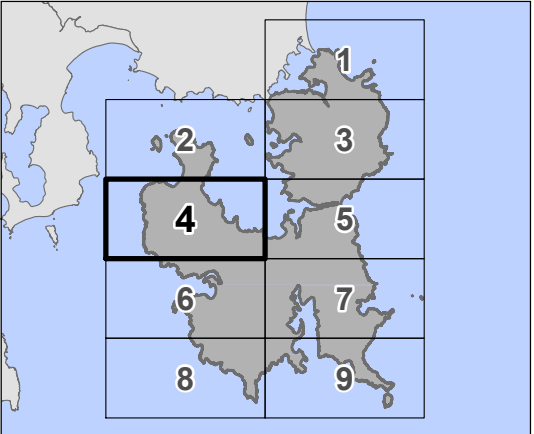
Coordinate System: GDA 1994 MGA Zone 55

Base data from theLIST, © State of Tasmania
Land title data current as of 27/08/2020

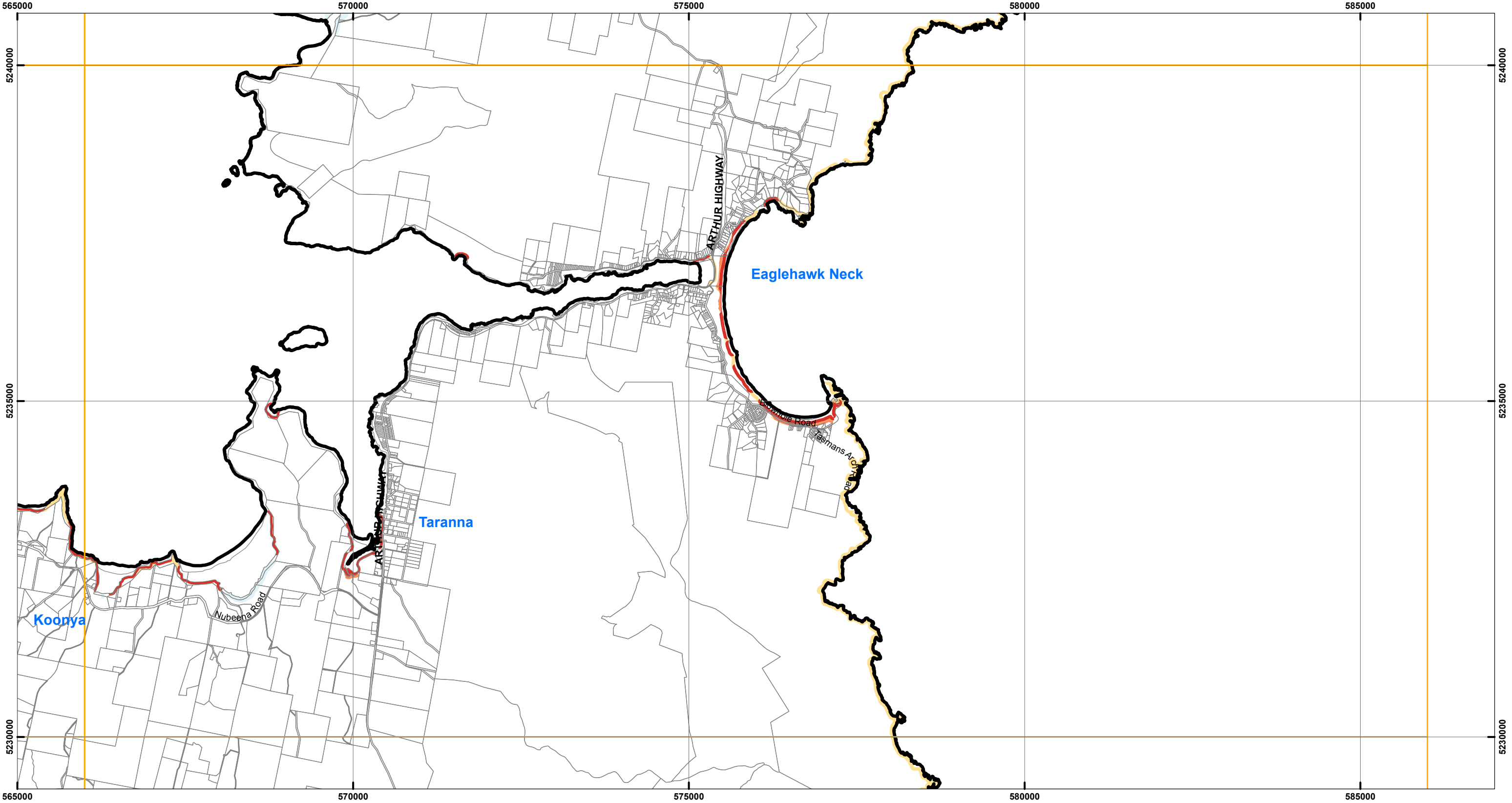
Disclaimer: Before taking any action based on data shown on this map, it should first be verified with the relevant council.

Date: 11/10/2020
Doc. Version: 0

Prepared by esk mapping & GIS



TASMAN LOCAL PROVISIONS SCHEDULE - COASTAL EROSION HAZARD OVERLAY



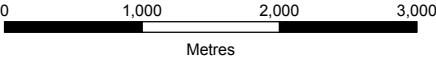
Legend

Coastal Erosion Hazard

- Coastal erosion investigation area
- Low coastal erosion hazard band
- Medium coastal erosion hazard band
- High coastal erosion hazard band

- LPS Boundary
- Property Parcels

MAP 5 OF 25



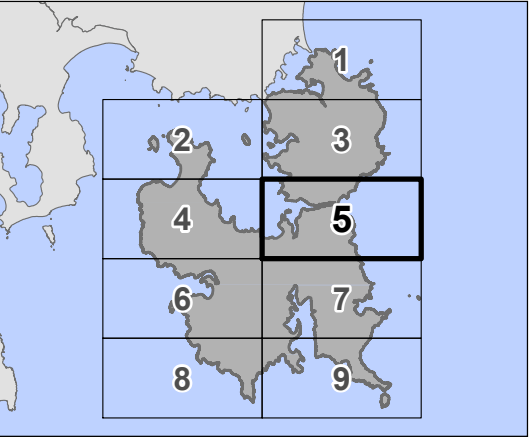
Coordinate System: GDA 1994 MGA Zone 55

Base data from theLIST, © State of Tasmania
Land title data current as of 27/08/2020

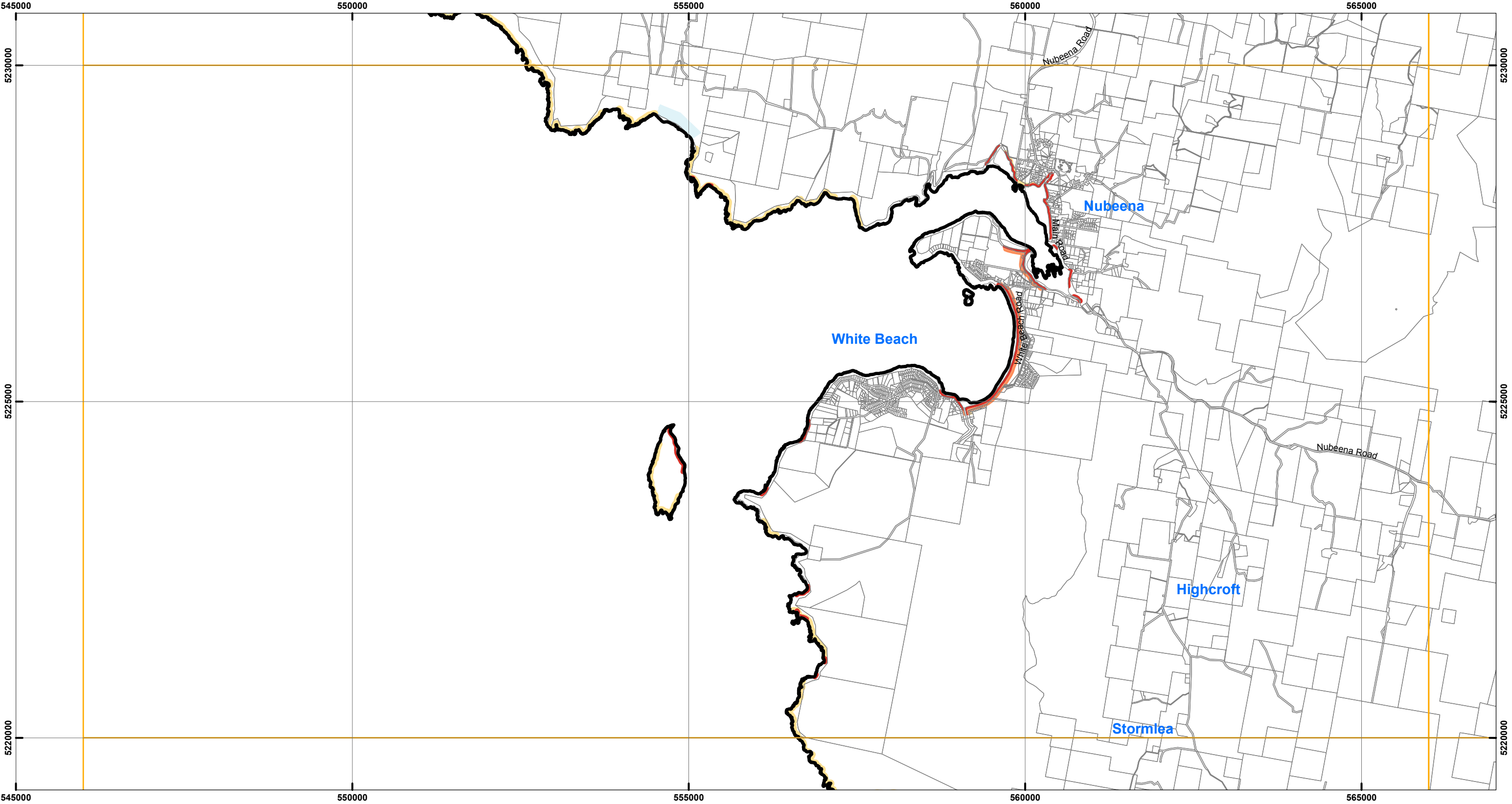
Disclaimer: Before taking any action based on data shown on this map, it should first be verified with the relevant council.

Date: 11/10/2020
Doc. Version: 0

Prepared by esk mapping & GIS



TASMAN LOCAL PROVISIONS SCHEDULE - COASTAL EROSION HAZARD OVERLAY



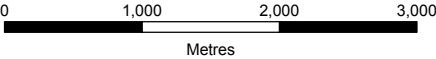
Legend

Coastal Erosion Hazard

- Coastal erosion investigation area
- Low coastal erosion hazard band
- Medium coastal erosion hazard band
- High coastal erosion hazard band

- LPS Boundary
- Property Parcels

MAP 6 OF 25



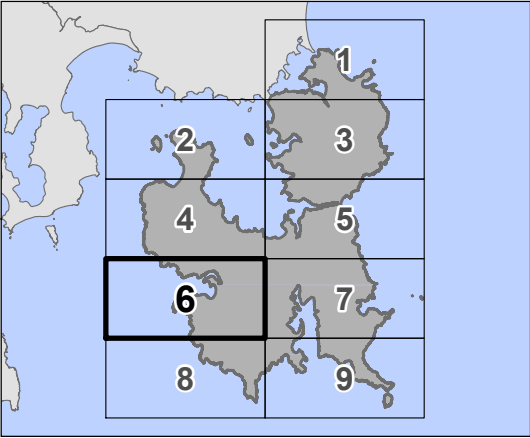
Coordinate System: GDA 1994 MGA Zone 55

Base data from theLIST, © State of Tasmania
Land title data current as of 27/08/2020

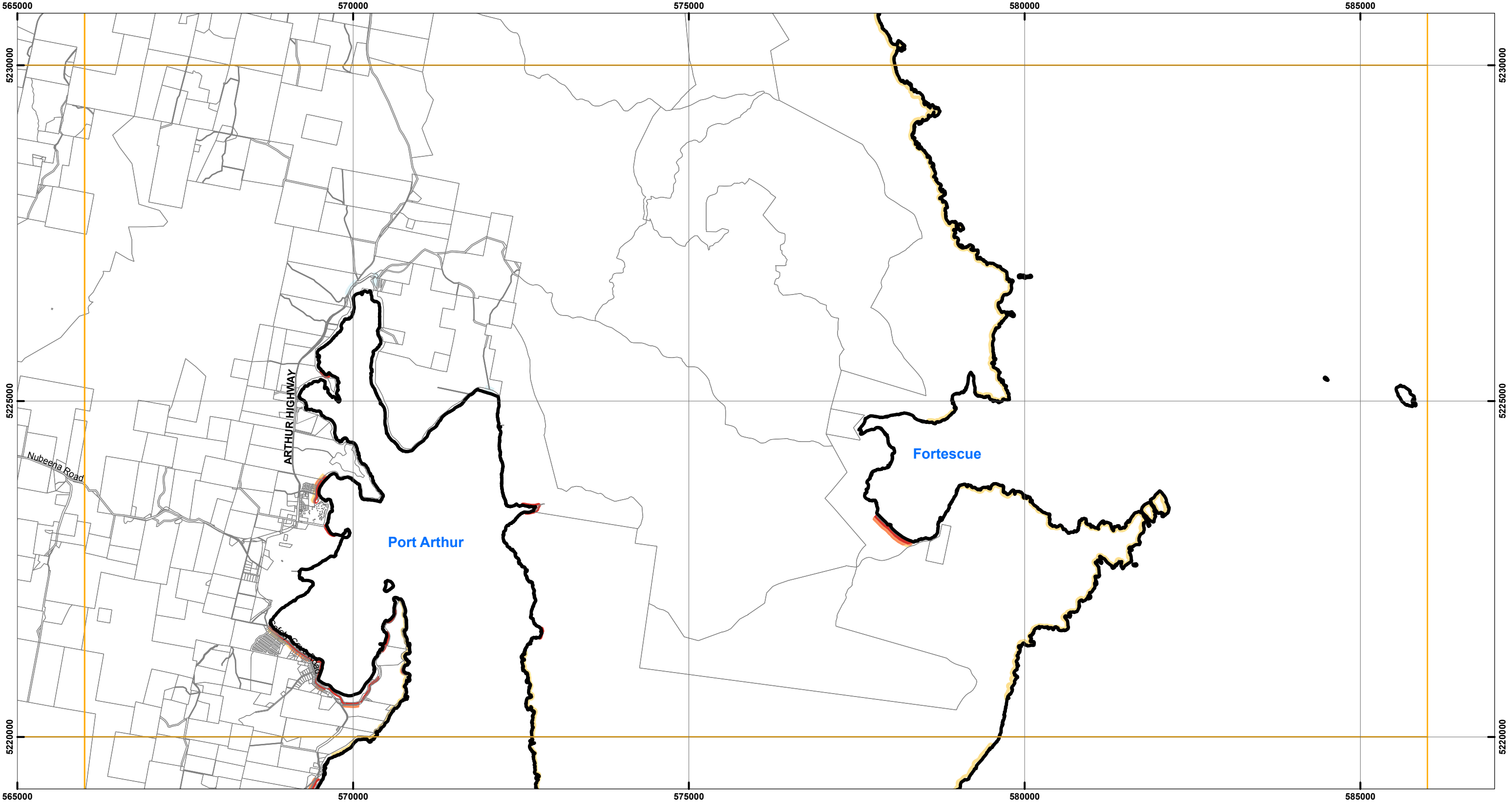
Disclaimer: Before taking any action based on data shown on this map, it should first be verified with the relevant council.

Date: 11/10/2020
Doc. Version: 0

Prepared by esk mapping & GIS



TASMAN LOCAL PROVISIONS SCHEDULE - COASTAL EROSION HAZARD OVERLAY



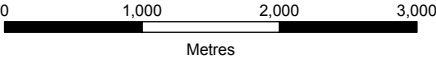
Legend

Coastal Erosion Hazard

- Coastal erosion investigation area
- Low coastal erosion hazard band
- Medium coastal erosion hazard band
- High coastal erosion hazard band

- LPS Boundary
- Property Parcels

MAP 7 OF 25



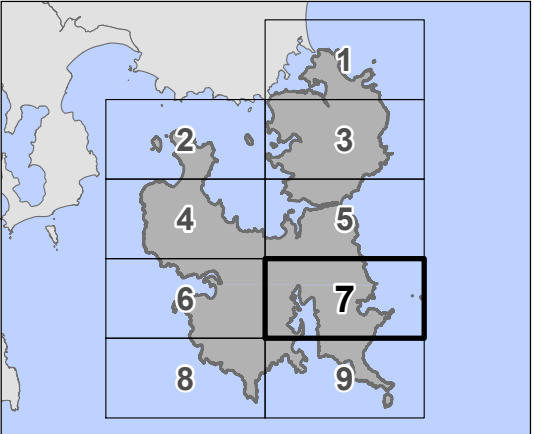
Coordinate System: GDA 1994 MGA Zone 55

Base data from theLIST, © State of Tasmania
Land title data current as of 27/08/2020

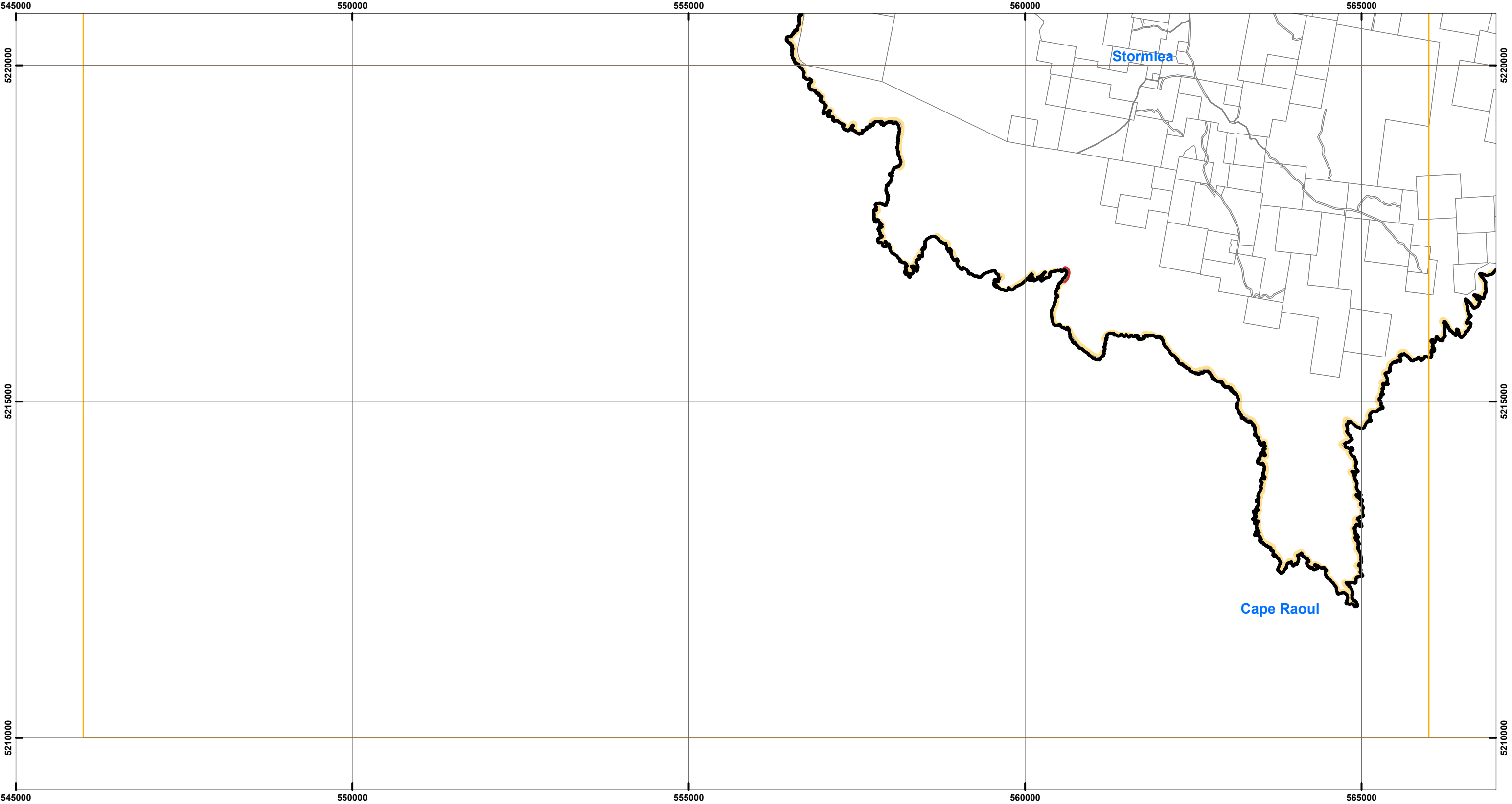
Disclaimer: Before taking any action based on data shown on this map, it should first be verified with the relevant council.

Date: 11/10/2020
Doc. Version: 0

Prepared by esk mapping & GIS



TASMAN LOCAL PROVISIONS SCHEDULE - COASTAL EROSION HAZARD OVERLAY



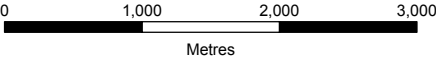
Legend

Coastal Erosion Hazard

- Coastal erosion investigation area
- Low coastal erosion hazard band
- Medium coastal erosion hazard band
- High coastal erosion hazard band

- LPS Boundary
- Property Parcels

MAP 8 OF 25



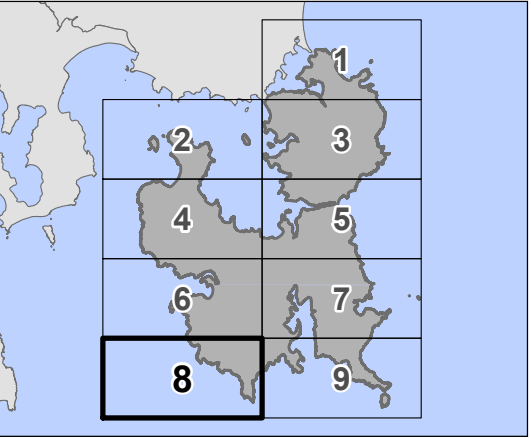
Coordinate System: GDA 1994 MGA Zone 55

Base data from theLIST, © State of Tasmania
Land title data current as of 27/08/2020

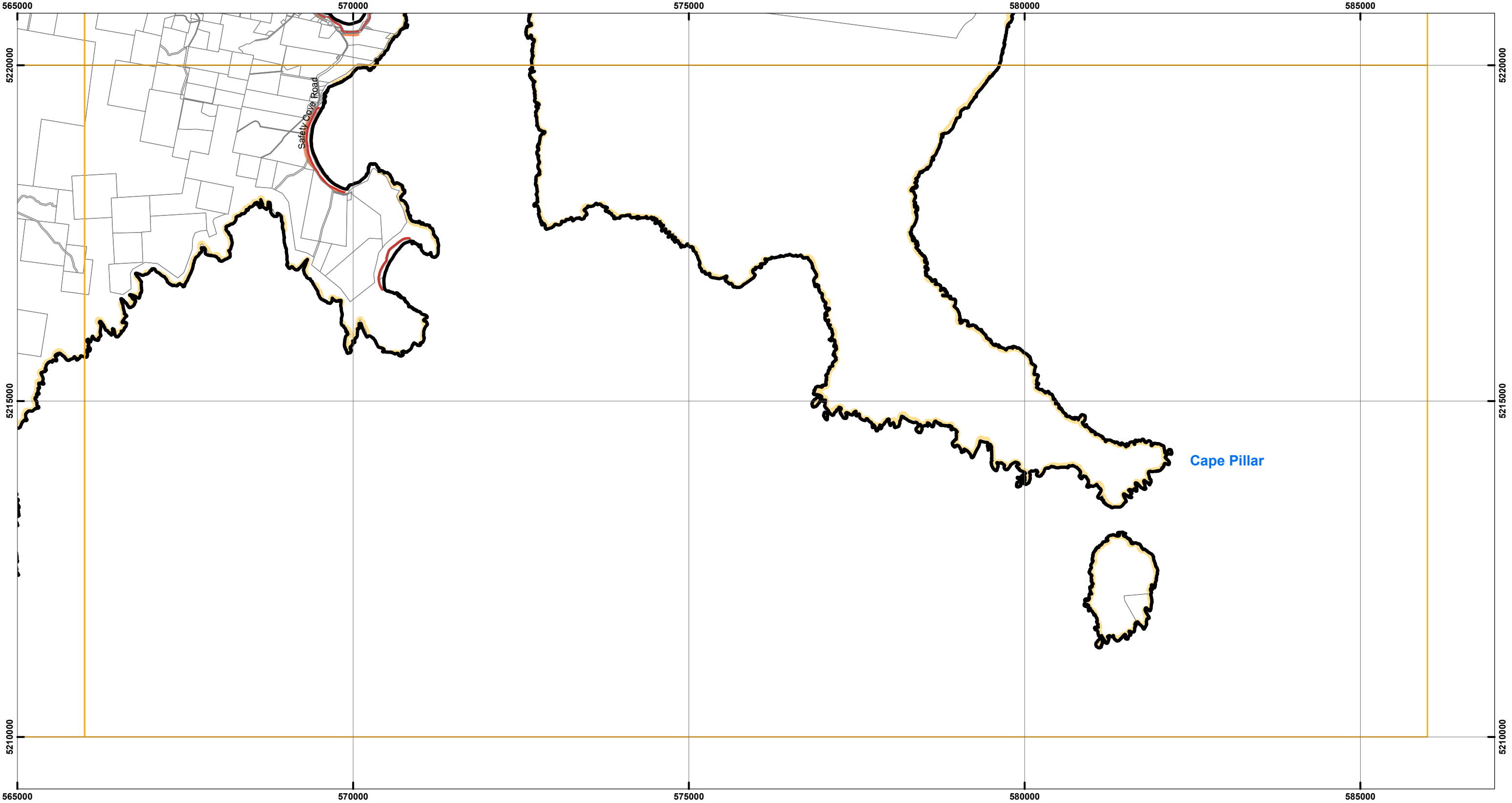
Disclaimer: Before taking any action based on data shown on this map, it should first be verified with the relevant council.

Date: 11/10/2020
Doc. Version: 0

Prepared by esk mapping & GIS



TASMAN LOCAL PROVISIONS SCHEDULE - COASTAL EROSION HAZARD OVERLAY



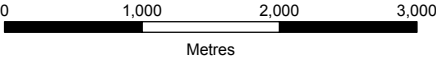
Legend

Coastal Erosion Hazard

- Coastal erosion investigation area
- Low coastal erosion hazard band
- Medium coastal erosion hazard band
- High coastal erosion hazard band

- LPS Boundary
- Property Parcels

MAP 9 OF 25



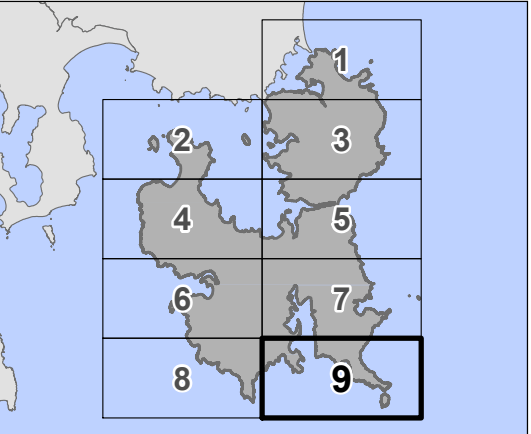
Coordinate System: GDA 1994 MGA Zone 55

Base data from theLIST, © State of Tasmania
Land title data current as of 27/08/2020

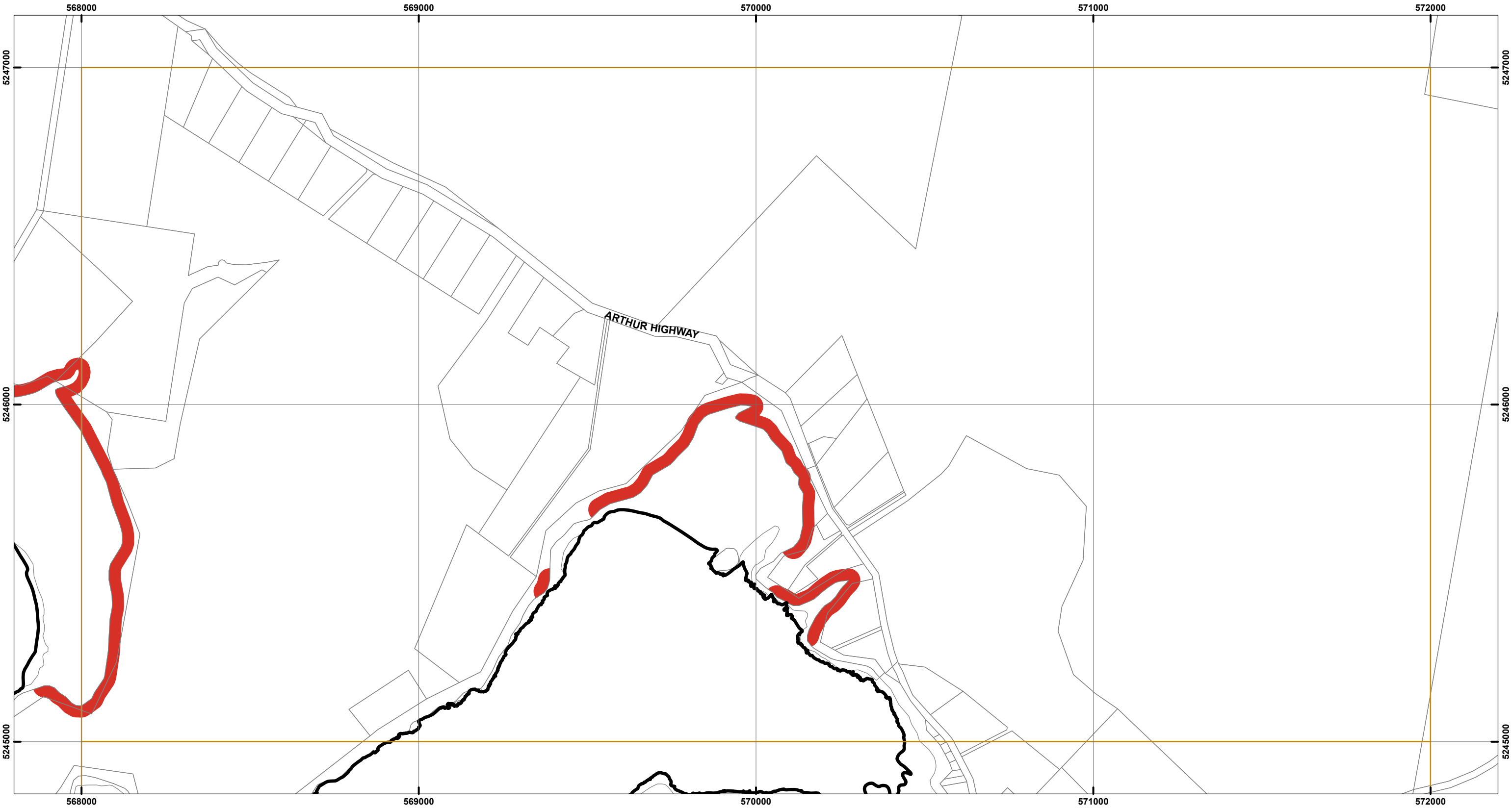
Disclaimer: Before taking any action based on data shown on this map, it should first be verified with the relevant council.

Date: 11/10/2020
Doc. Version: 0

Prepared by esk mapping & GIS



TASMAN LOCAL PROVISIONS SCHEDULE - COASTAL EROSION HAZARD OVERLAY



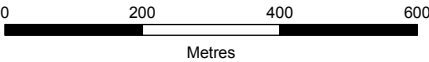
Legend

Coastal Erosion Hazard

- Coastal erosion investigation area
- Low coastal erosion hazard band
- Medium coastal erosion hazard band
- High coastal erosion hazard band

- LPS Boundary
- Property Parcels

MAP 10 OF 25



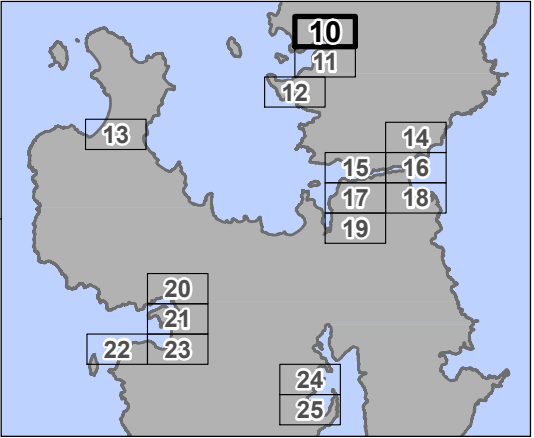
Coordinate System: GDA 1994 MGA Zone 55

Base data from theLIST, © State of Tasmania
Land title data current as of 27/08/2020

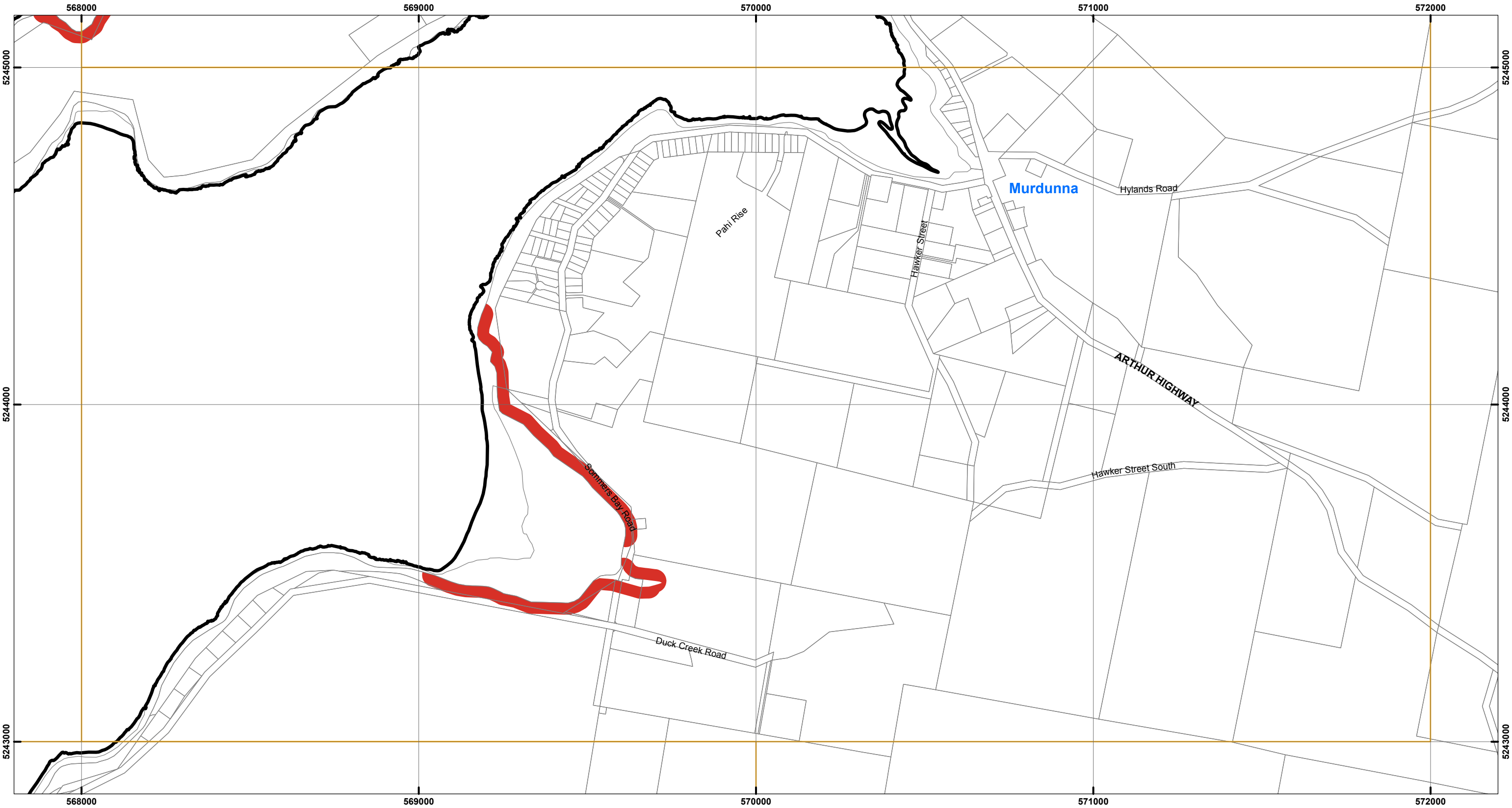
Disclaimer: Before taking any action based on
data shown on this map, it should first be verified
with the relevant council.

Date: 11/10/2020
Doc. Version: 0

Prepared by esk
mapping & GIS



TASMAN LOCAL PROVISIONS SCHEDULE - COASTAL EROSION HAZARD OVERLAY



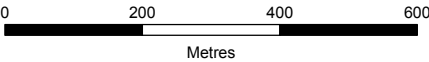
Legend

Coastal Erosion Hazard

- Coastal erosion investigation area
- Low coastal erosion hazard band
- Medium coastal erosion hazard band
- High coastal erosion hazard band

- LPS Boundary
- Property Parcels

MAP 11 OF 25



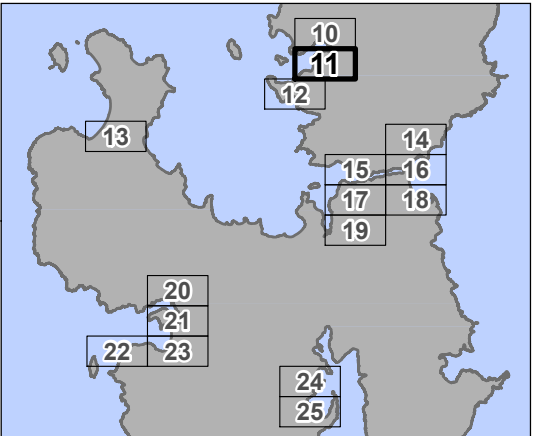
Coordinate System: GDA 1994 MGA Zone 55

Base data from theLIST, © State of Tasmania
Land title data current as of 27/08/2020

Disclaimer: Before taking any action based on data shown on this map, it should first be verified with the relevant council.

Date: 11/10/2020
Doc. Version: 0

Prepared by esk mapping & GIS



TASMAN LOCAL PROVISIONS SCHEDULE - COASTAL EROSION HAZARD OVERLAY



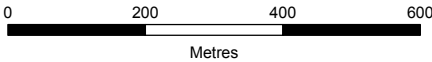
Legend

Coastal Erosion Hazard

- Coastal erosion investigation area
- Low coastal erosion hazard band
- Medium coastal erosion hazard band
- High coastal erosion hazard band

- LPS Boundary
- Property Parcels

MAP 12 OF 25



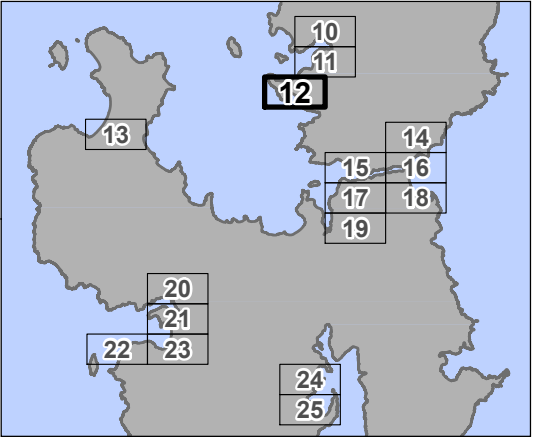
Coordinate System: GDA 1994 MGA Zone 55

Base data from theLIST, © State of Tasmania
Land title data current as of 27/08/2020

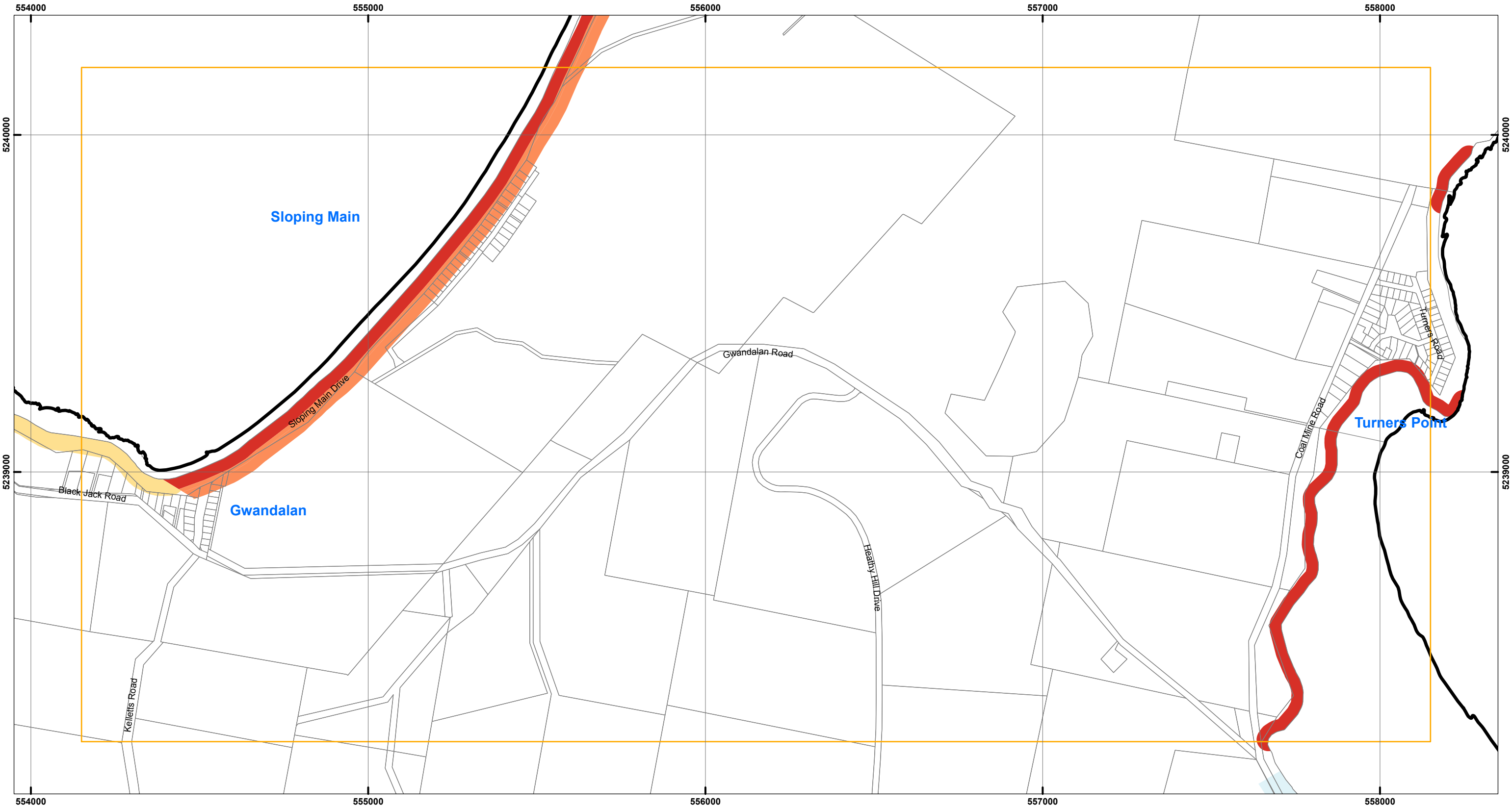
Disclaimer: Before taking any action based on data shown on this map, it should first be verified with the relevant council.

Date: 11/10/2020
Doc. Version: 0

Prepared by esk mapping & GIS



TASMAN LOCAL PROVISIONS SCHEDULE - COASTAL EROSION HAZARD OVERLAY



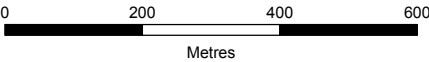
Legend

Coastal Erosion Hazard

- Coastal erosion investigation area
- Low coastal erosion hazard band
- Medium coastal erosion hazard band
- High coastal erosion hazard band

- LPS Boundary
- Property Parcels

MAP 13 OF 25



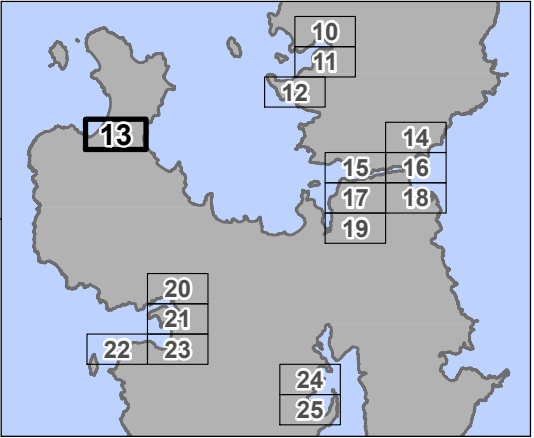
Coordinate System: GDA 1994 MGA Zone 55

Base data from theLIST, © State of Tasmania
Land title data current as of 27/08/2020

Disclaimer: Before taking any action based on data shown on this map, it should first be verified with the relevant council.

Date: 11/10/2020
Doc. Version: 0

Prepared by esk mapping & GIS



TASMAN LOCAL PROVISIONS SCHEDULE - COASTAL EROSION HAZARD OVERLAY



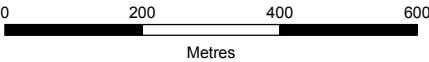
Legend

Coastal Erosion Hazard

- Coastal erosion investigation area
- Low coastal erosion hazard band
- Medium coastal erosion hazard band
- High coastal erosion hazard band

- LPS Boundary
- Property Parcels

MAP 14 OF 25



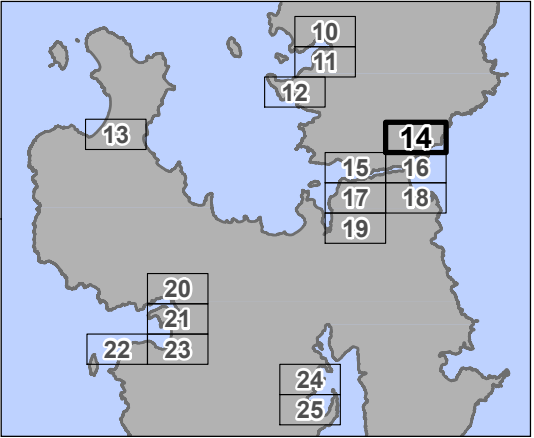
Coordinate System: GDA 1994 MGA Zone 55

Base data from theLIST, © State of Tasmania
Land title data current as of 27/08/2020

Disclaimer: Before taking any action based on data shown on this map, it should first be verified with the relevant council.

Date: 11/10/2020
Doc. Version: 0

Prepared by esk mapping & GIS



TASMAN LOCAL PROVISIONS SCHEDULE - COASTAL EROSION HAZARD OVERLAY



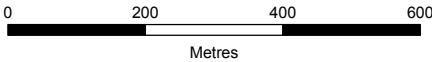
Legend

Coastal Erosion Hazard

- Coastal erosion investigation area
- Low coastal erosion hazard band
- Medium coastal erosion hazard band
- High coastal erosion hazard band

- LPS Boundary
- Property Parcels

MAP 15 OF 25



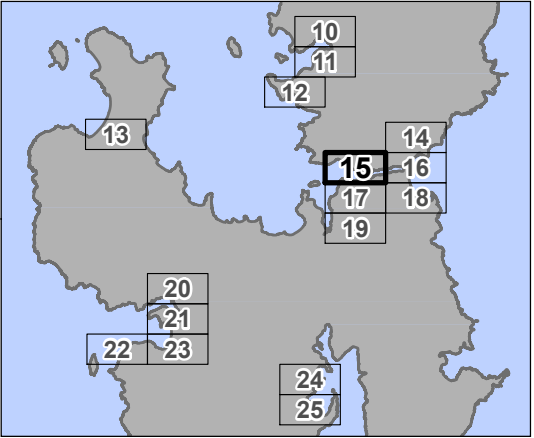
Coordinate System: GDA 1994 MGA Zone 55

Base data from theLIST, © State of Tasmania
Land title data current as of 27/08/2020

Disclaimer: Before taking any action based on
data shown on this map, it should first be verified
with the relevant council.

Date: 11/10/2020
Doc. Version: 0

Prepared by esk mapping & GIS



TASMAN LOCAL PROVISIONS SCHEDULE - COASTAL EROSION HAZARD OVERLAY



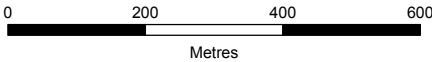
Legend

Coastal Erosion Hazard

- Coastal erosion investigation area
- Low coastal erosion hazard band
- Medium coastal erosion hazard band
- High coastal erosion hazard band

- LPS Boundary
- Property Parcels

MAP 16 OF 25



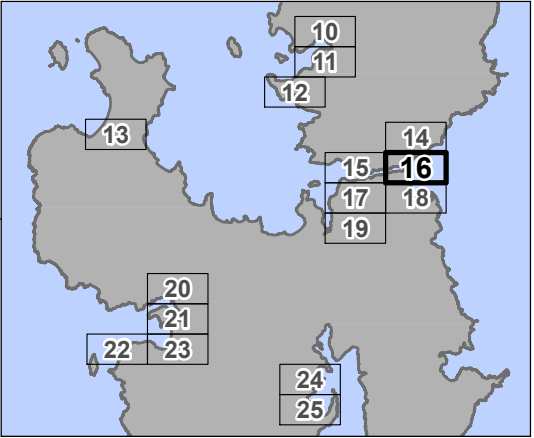
Coordinate System: GDA 1994 MGA Zone 55

Base data from theLIST, © State of Tasmania
Land title data current as of 27/08/2020

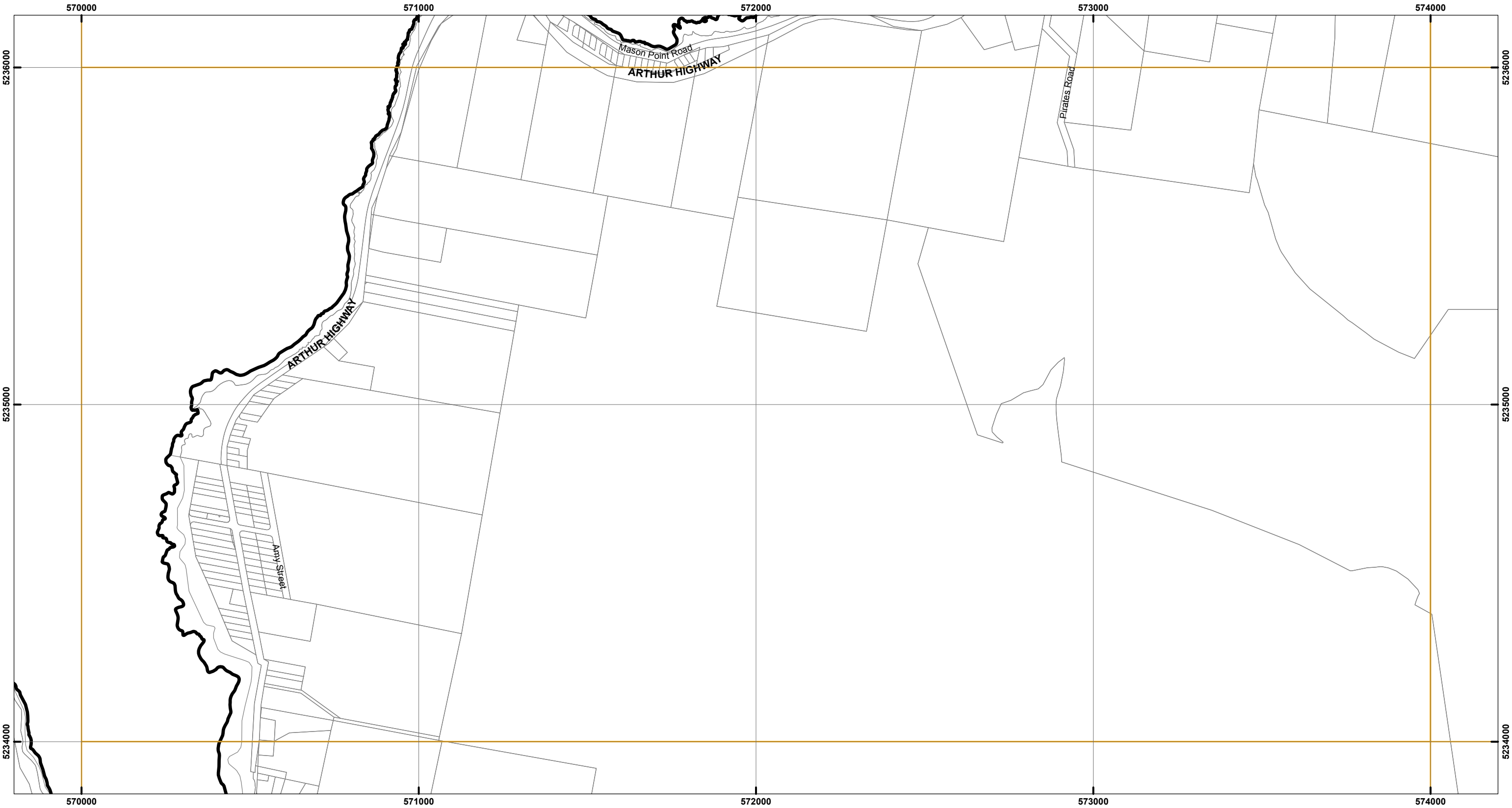
Disclaimer: Before taking any action based on data shown on this map, it should first be verified with the relevant council.

Date: 11/10/2020
Doc. Version: 0

Prepared by esk mapping & GIS



TASMAN LOCAL PROVISIONS SCHEDULE - COASTAL EROSION HAZARD OVERLAY



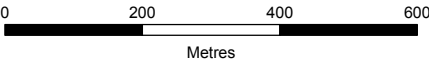
Legend

Coastal Erosion Hazard

- Coastal erosion investigation area
- Low coastal erosion hazard band
- Medium coastal erosion hazard band
- High coastal erosion hazard band

- LPS Boundary
- Property Parcels

MAP 17 OF 25



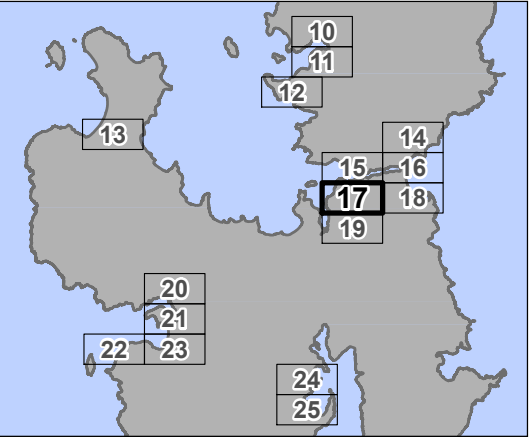
Coordinate System: GDA 1994 MGA Zone 55

Base data from theLIST, © State of Tasmania
Land title data current as of 27/08/2020

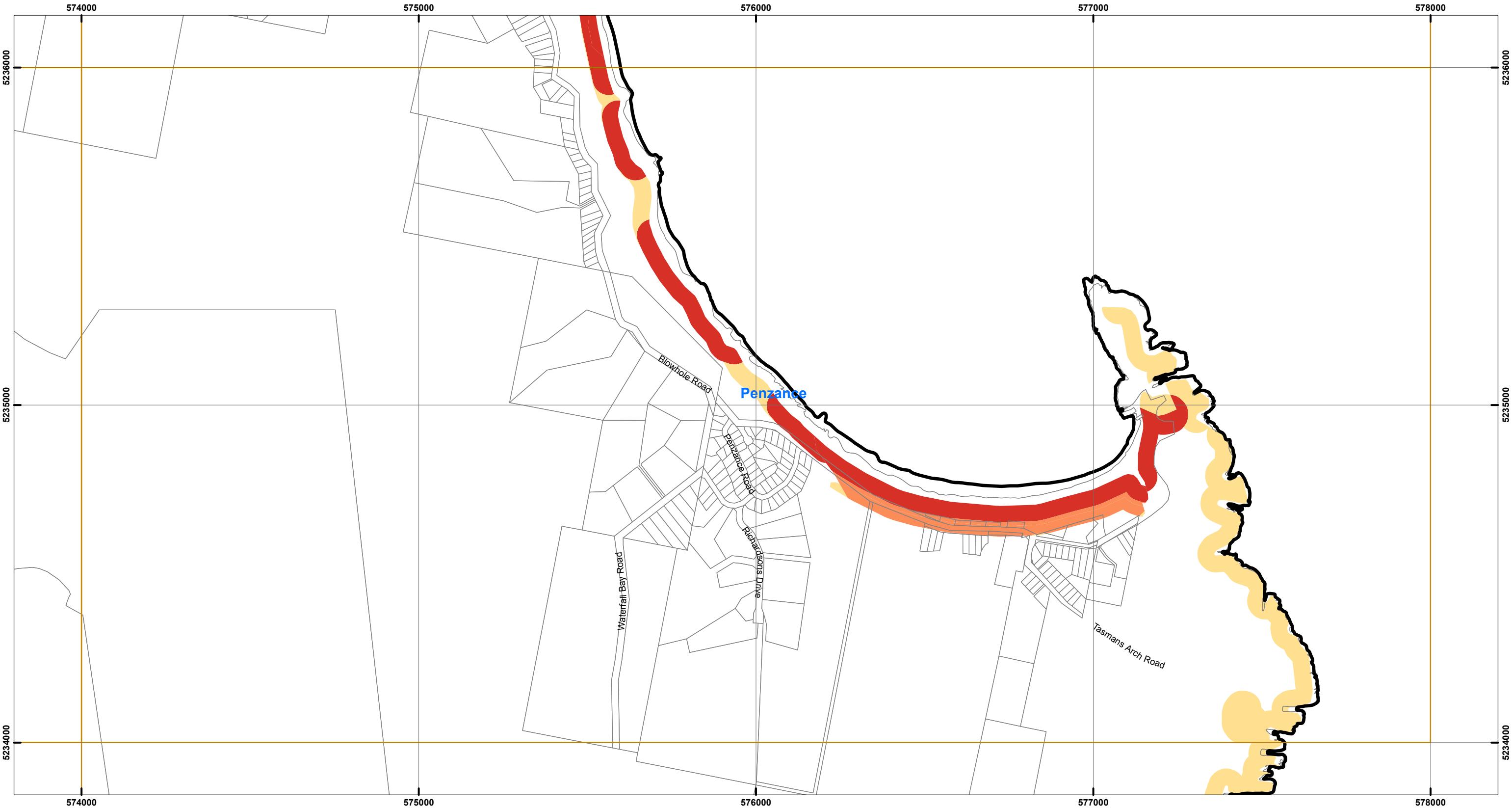
Disclaimer: Before taking any action based on data shown on this map, it should first be verified with the relevant council.

Date: 11/10/2020
Doc. Version: 0

Prepared by esk mapping & GIS



TASMAN LOCAL PROVISIONS SCHEDULE - COASTAL EROSION HAZARD OVERLAY



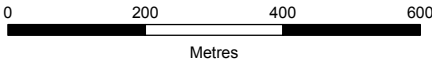
Legend

Coastal Erosion Hazard

- Coastal erosion investigation area
- Low coastal erosion hazard band
- Medium coastal erosion hazard band
- High coastal erosion hazard band

- LPS Boundary
- Property Parcels

MAP 18 OF 25



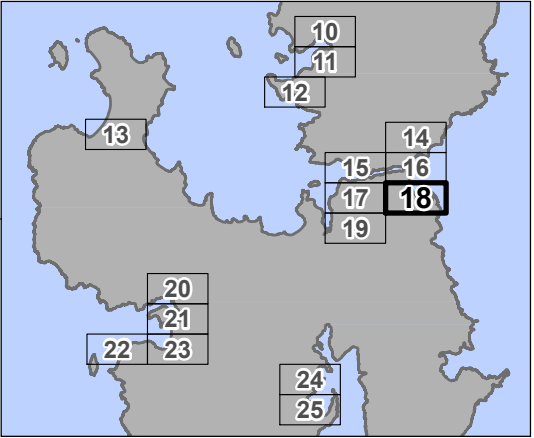
Coordinate System: GDA 1994 MGA Zone 55

Base data from theLIST, © State of Tasmania
Land title data current as of 27/08/2020

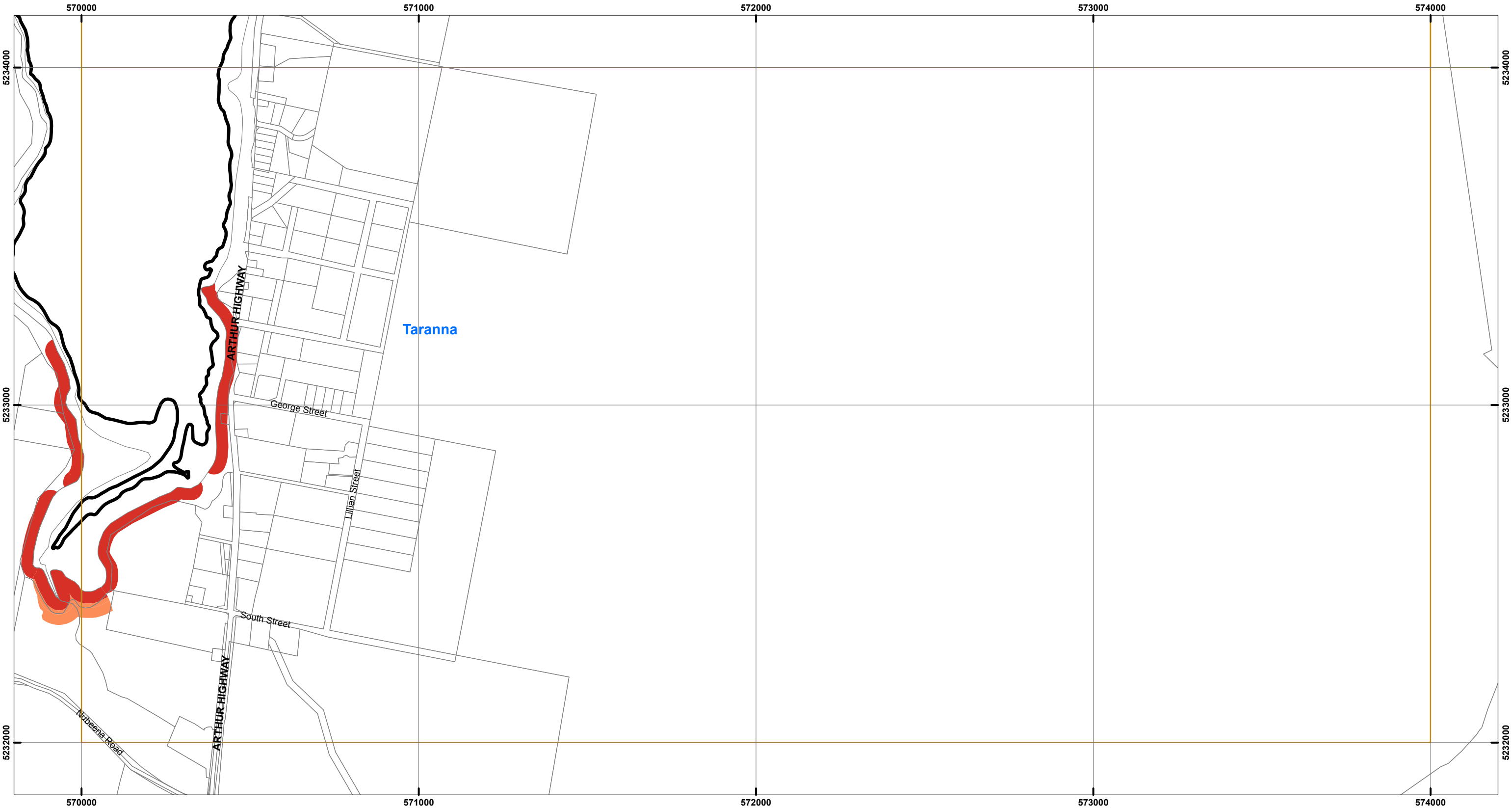
Disclaimer: Before taking any action based on data shown on this map, it should first be verified with the relevant council.

Date: 11/10/2020
Doc. Version: 0

Prepared by esk mapping & GIS



TASMAN LOCAL PROVISIONS SCHEDULE - COASTAL EROSION HAZARD OVERLAY



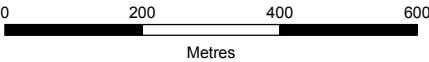
Legend

Coastal Erosion Hazard

- Coastal erosion investigation area
- Low coastal erosion hazard band
- Medium coastal erosion hazard band
- High coastal erosion hazard band

- LPS Boundary
- Property Parcels

MAP 19 OF 25



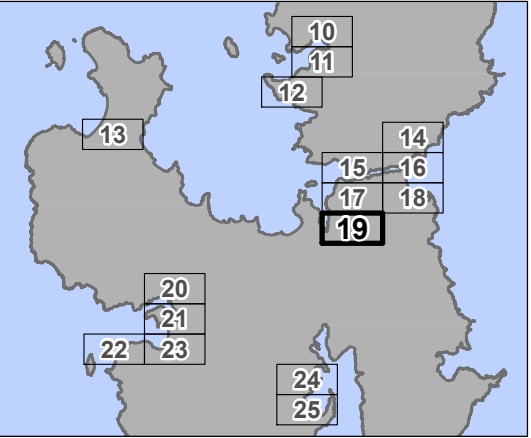
Coordinate System: GDA 1994 MGA Zone 55

Base data from theLIST, © State of Tasmania
Land title data current as of 27/08/2020

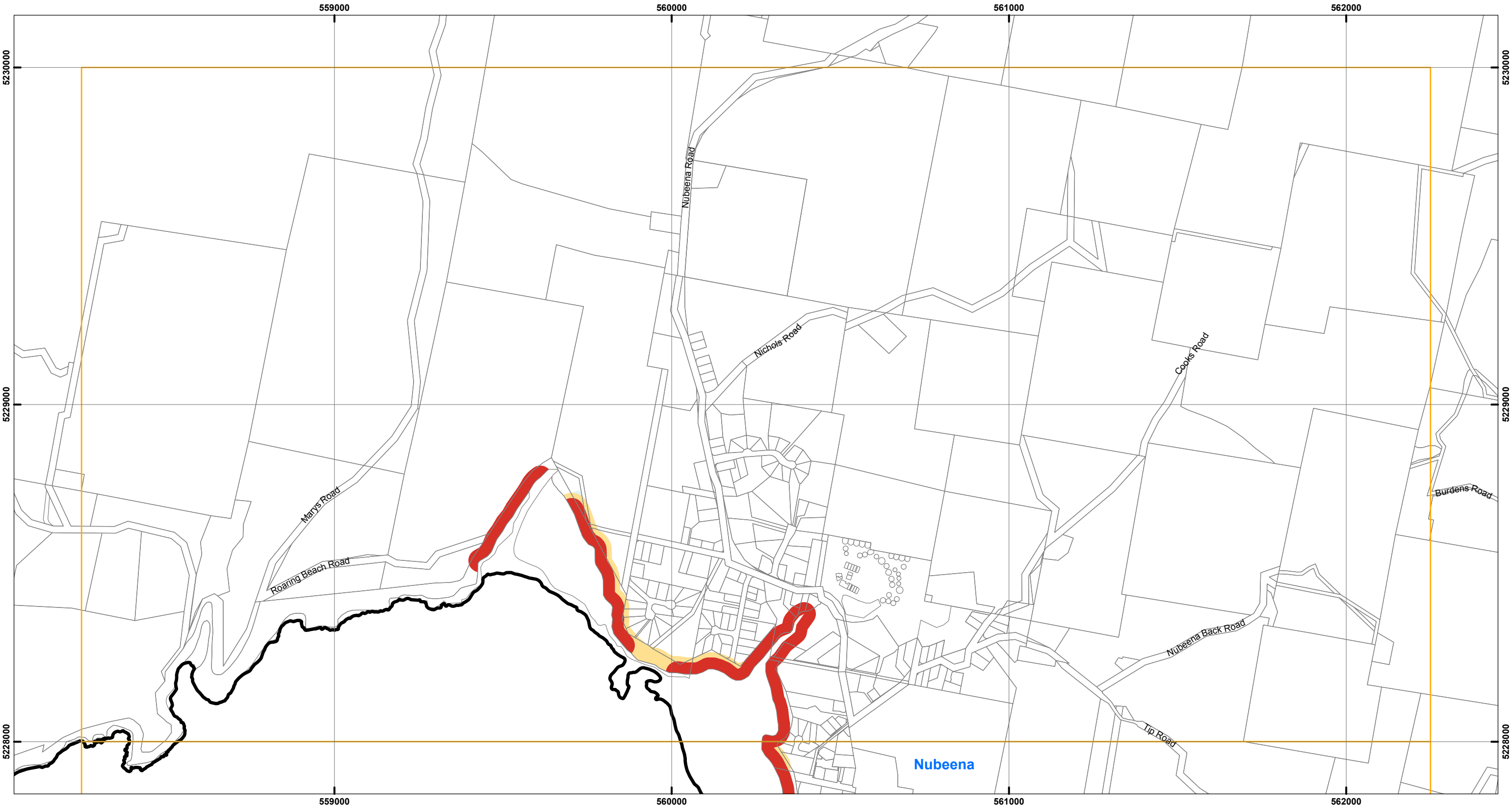
Disclaimer: Before taking any action based on
data shown on this map, it should first be verified
with the relevant council.

Date: 11/10/2020
Doc. Version: 0

Prepared by esk
mapping & GIS



TASMAN LOCAL PROVISIONS SCHEDULE - COASTAL EROSION HAZARD OVERLAY



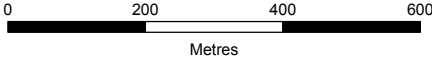
Legend

Coastal Erosion Hazard

- Coastal erosion investigation area
- Low coastal erosion hazard band
- Medium coastal erosion hazard band
- High coastal erosion hazard band

- LPS Boundary
- Property Parcels

MAP 20 OF 25



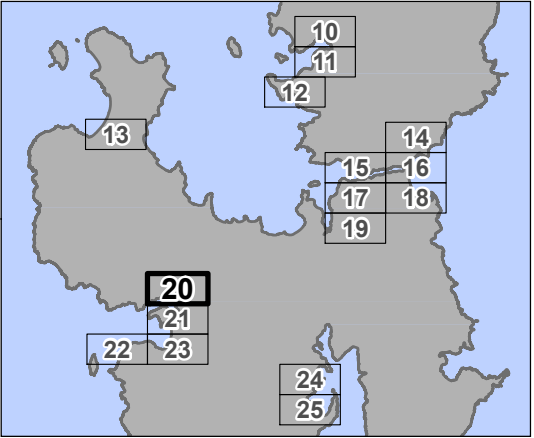
Coordinate System: GDA 1994 MGA Zone 55

Base data from theLIST, © State of Tasmania
Land title data current as of 27/08/2020

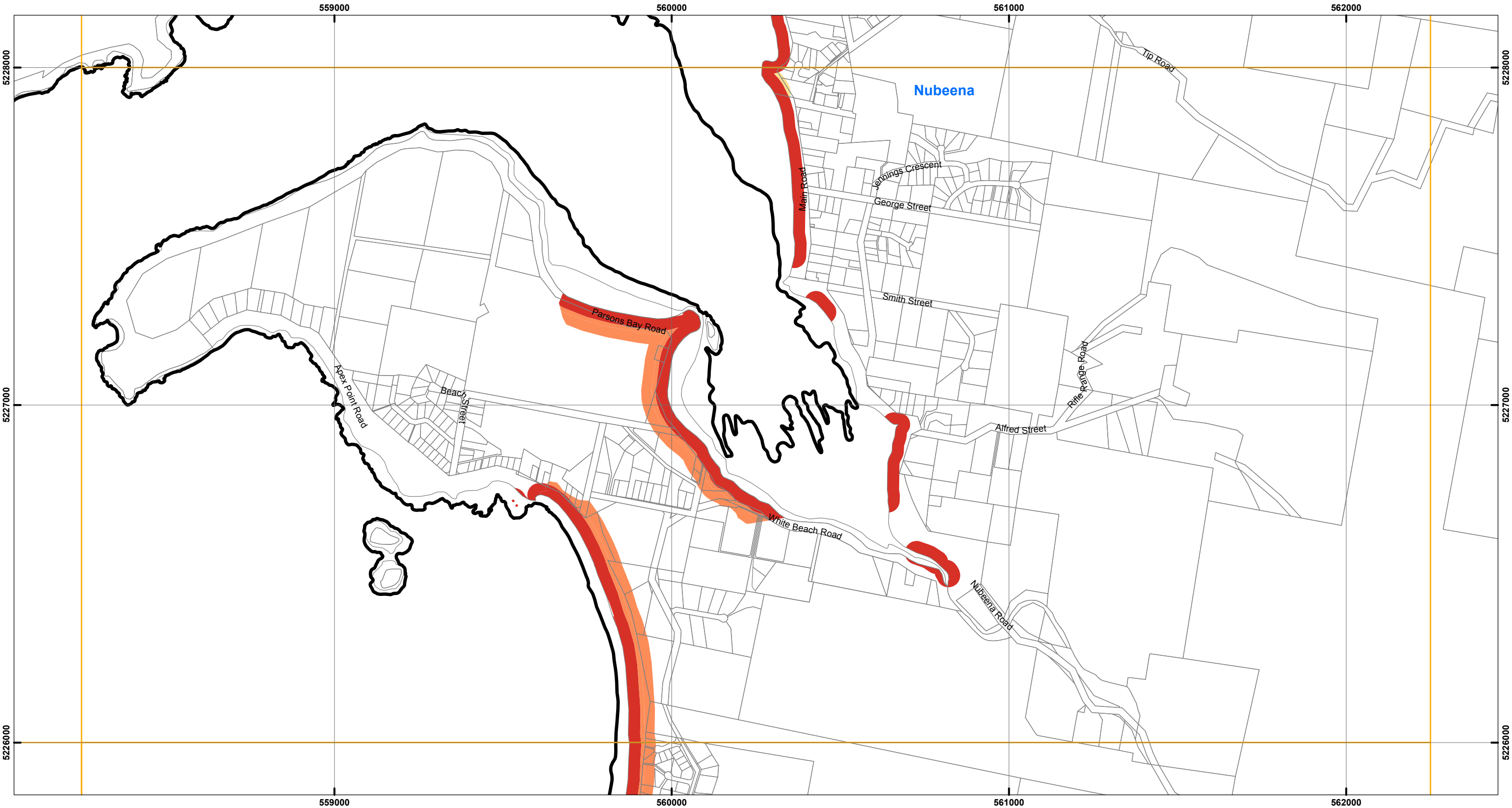
Disclaimer: Before taking any action based on data shown on this map, it should first be verified with the relevant council.

Date: 11/10/2020
Doc. Version: 0

Prepared by esk mapping & GIS



TASMAN LOCAL PROVISIONS SCHEDULE - COASTAL EROSION HAZARD OVERLAY



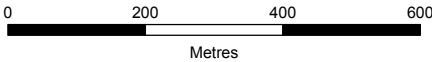
Legend

Coastal Erosion Hazard

- Coastal erosion investigation area
- Low coastal erosion hazard band
- Medium coastal erosion hazard band
- High coastal erosion hazard band

- LPS Boundary
- Property Parcels

MAP 21 OF 25



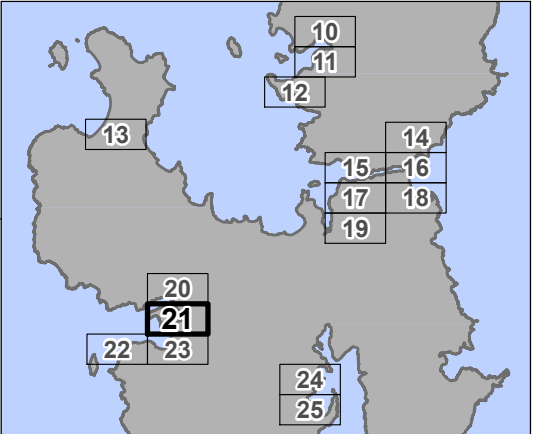
Coordinate System: GDA 1994 MGA Zone 55

Base data from theLIST, © State of Tasmania
Land title data current as of 27/08/2020

Disclaimer: Before taking any action based on data shown on this map, it should first be verified with the relevant council.

Date: 11/10/2020
Doc. Version: 0

Prepared by esk mapping & GIS



TASMAN LOCAL PROVISIONS SCHEDULE - COASTAL EROSION HAZARD OVERLAY



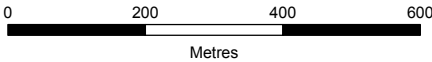
Legend

Coastal Erosion Hazard

- Coastal erosion investigation area
- Low coastal erosion hazard band
- Medium coastal erosion hazard band
- High coastal erosion hazard band

- LPS Boundary
- Property Parcels

MAP 22 OF 25



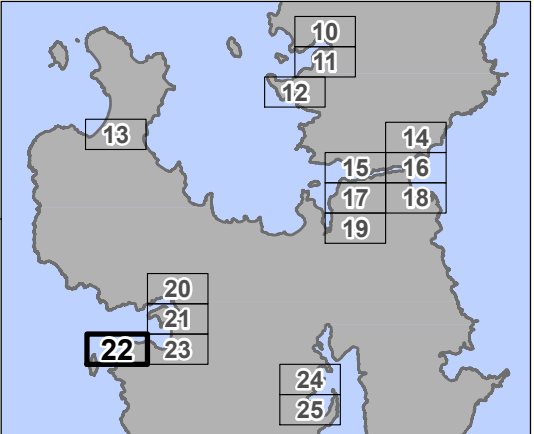
Coordinate System: GDA 1994 MGA Zone 55

Base data from theLIST, © State of Tasmania
Land title data current as of 27/08/2020

Disclaimer: Before taking any action based on
data shown on this map, it should first be verified
with the relevant council.

Date: 11/10/2020
Doc. Version: 0

Prepared by esk mapping & GIS



TASMAN LOCAL PROVISIONS SCHEDULE - COASTAL EROSION HAZARD OVERLAY



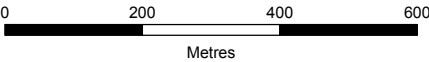
Legend

Coastal Erosion Hazard

- Coastal erosion investigation area
- Low coastal erosion hazard band
- Medium coastal erosion hazard band
- High coastal erosion hazard band

- LPS Boundary
- Property Parcels

MAP 23 OF 25



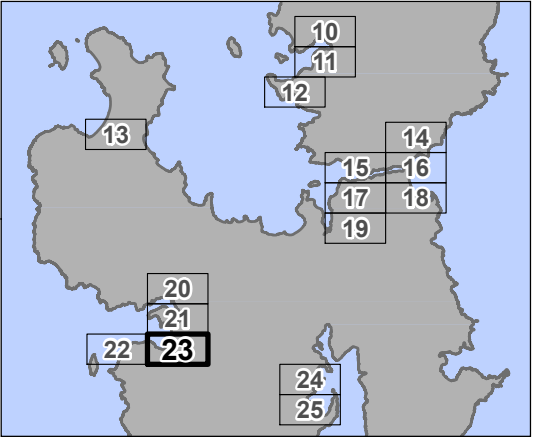
Coordinate System: GDA 1994 MGA Zone 55

Base data from theLIST, © State of Tasmania
Land title data current as of 27/08/2020

Disclaimer: Before taking any action based on data shown on this map, it should first be verified with the relevant council.

Date: 11/10/2020
Doc. Version: 0

Prepared by esk mapping & GIS



TASMAN LOCAL PROVISIONS SCHEDULE - COASTAL EROSION HAZARD OVERLAY



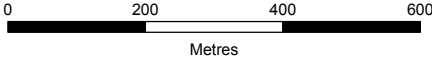
Legend

Coastal Erosion Hazard

- Coastal erosion investigation area
- Low coastal erosion hazard band
- Medium coastal erosion hazard band
- High coastal erosion hazard band

- LPS Boundary
- Property Parcels

MAP 24 OF 25



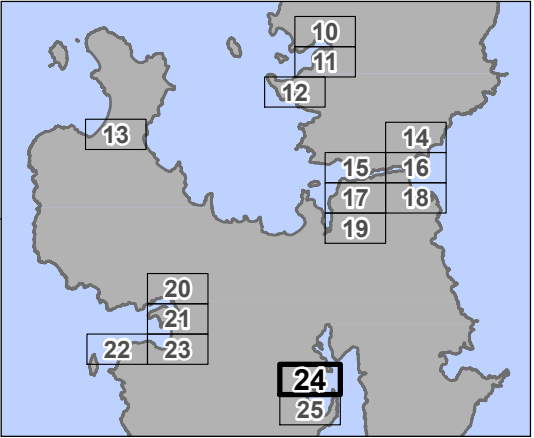
Coordinate System: GDA 1994 MGA Zone 55

Base data from theLIST, © State of Tasmania
Land title data current as of 27/08/2020

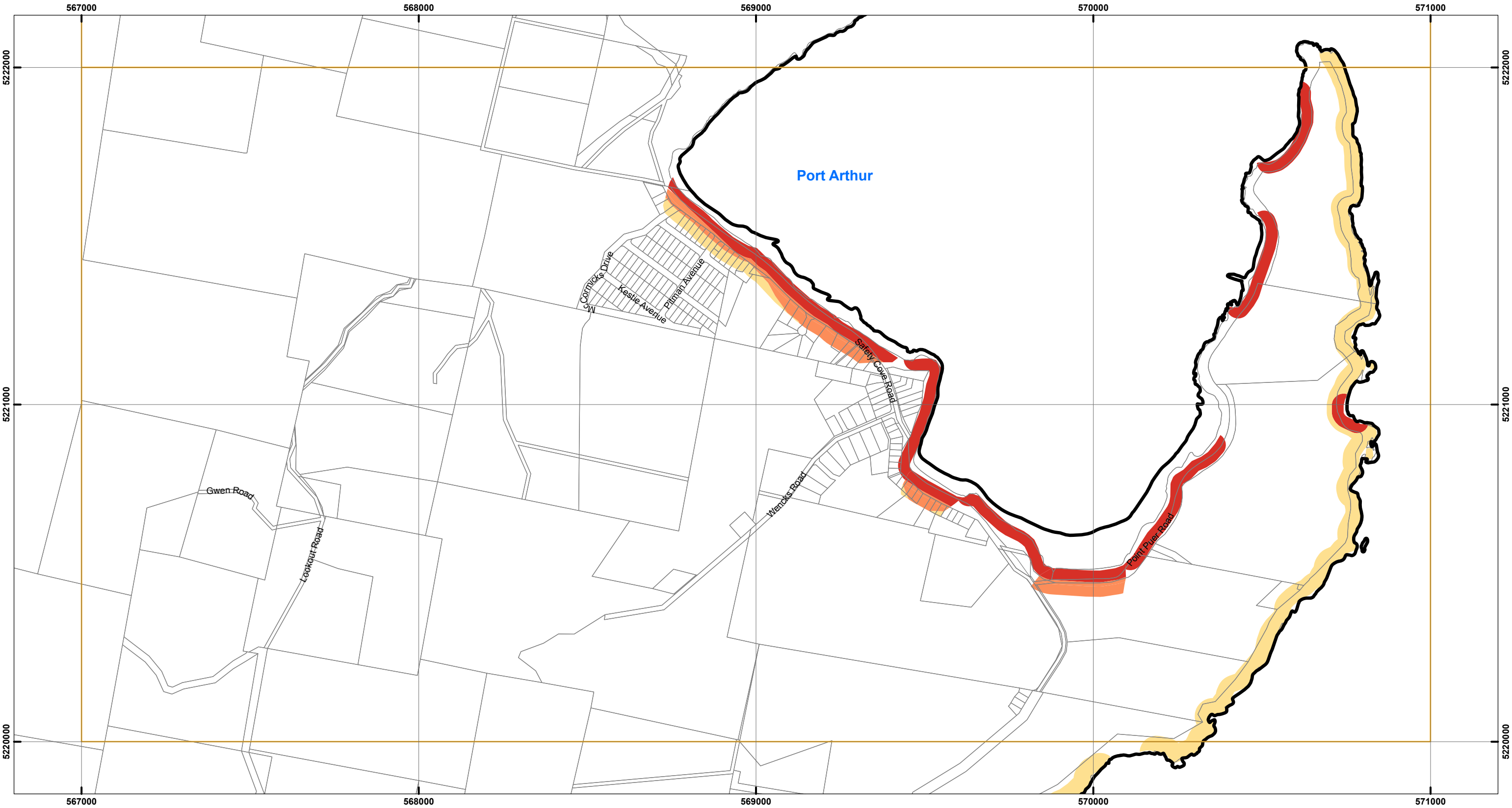
Disclaimer: Before taking any action based on data shown on this map, it should first be verified with the relevant council.

Date: 11/10/2020
Doc. Version: 0

Prepared by esk mapping & GIS



TASMAN LOCAL PROVISIONS SCHEDULE - COASTAL EROSION HAZARD OVERLAY



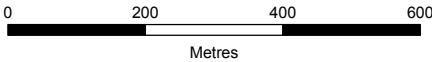
Legend

Coastal Erosion Hazard

- Coastal erosion investigation area
- Low coastal erosion hazard band
- Medium coastal erosion hazard band
- High coastal erosion hazard band

- LPS Boundary
- Property Parcels

MAP 25 OF 25



Coordinate System: GDA 1994 MGA Zone 55

Base data from theLIST, © State of Tasmania
Land title data current as of 27/08/2020

Disclaimer: Before taking any action based on data shown on this map, it should first be verified with the relevant council.

Date: 11/10/2020
Doc. Version: 0

Prepared by esk mapping & GIS

