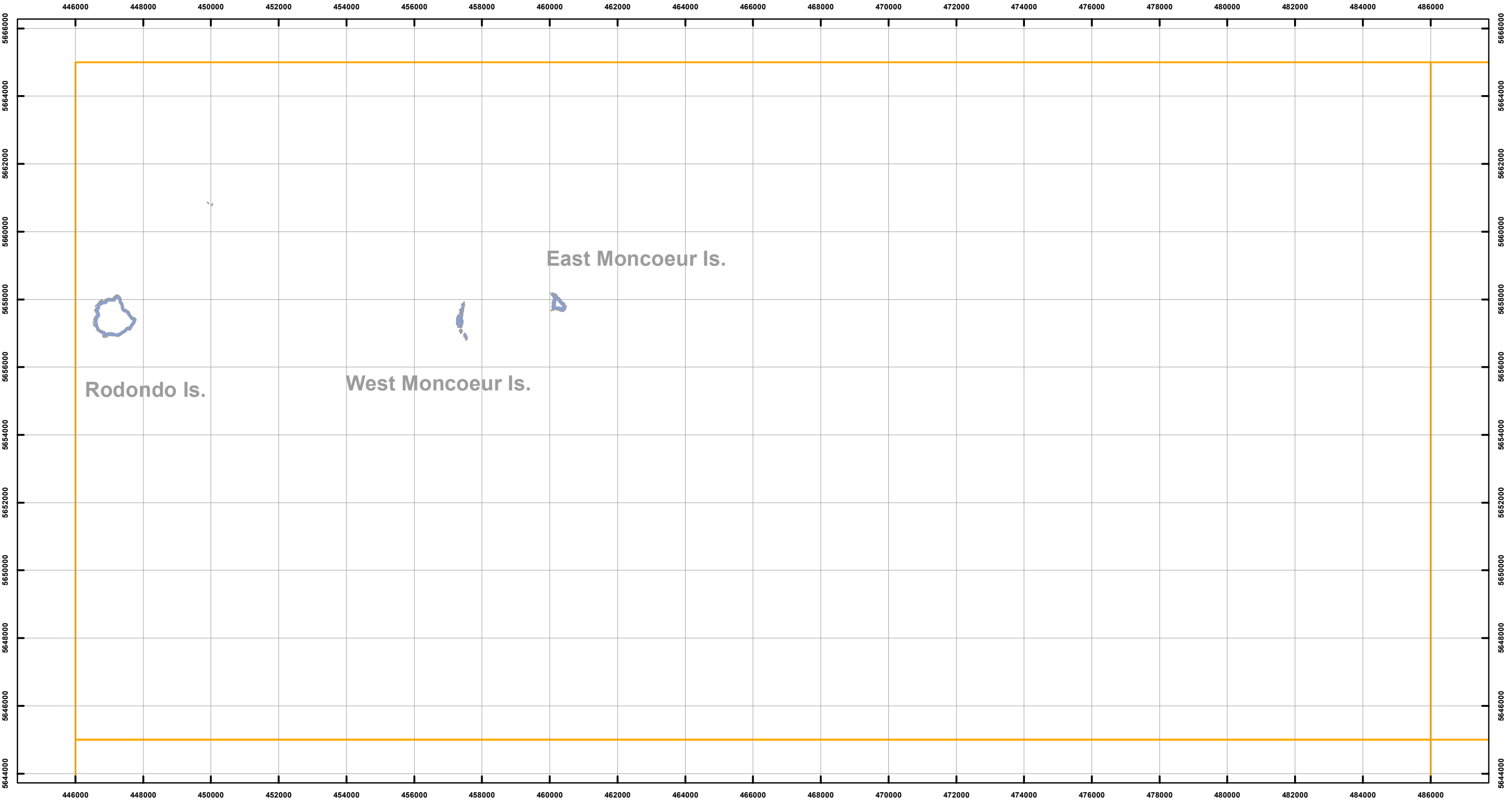


FLINDERS PLANNING SCHEME - 2000 - SPECIAL AREAS



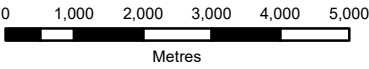
Overlays ('Special Areas')

- | | |
|-------------------------|---------------------|
| Buffer Attenuation Area | Unstable Land |
| Ecologically Sensitive | Visually Sensitive |
| Heritage | Shoreline Waterbody |
| Specified Departure | Parcels |

Map 1 of 30

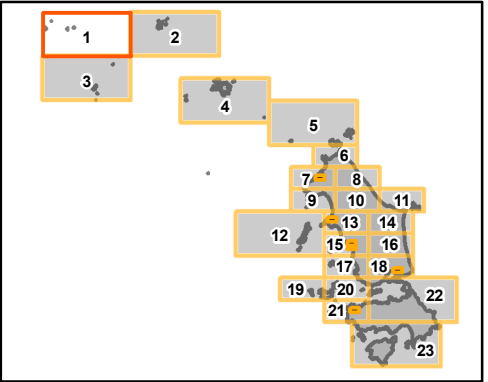
Coordinate System: GDA 94 MGA Zone 55
Date of cadastre: June 1 2022
Overlays data from Flinders Council
As amended at 27/12/2017
Topographic data from the LIST © State of Tasmania

This map is a record of the Flinders Planning Scheme 2000 that existed at the time the scheme ceased to operate on 1 June 2022. Every effort has been made to ensure the accuracy of the information contained in the map, however some inaccuracies may exist. Users must also note that the cadastral dataset used to produce this mapping was current as of 1 June 2022, which may be different in some areas to the dataset that existed when the mapping was originally produced. As a result, some misalignments between zones, overlays, property boundaries and the like may be visible.

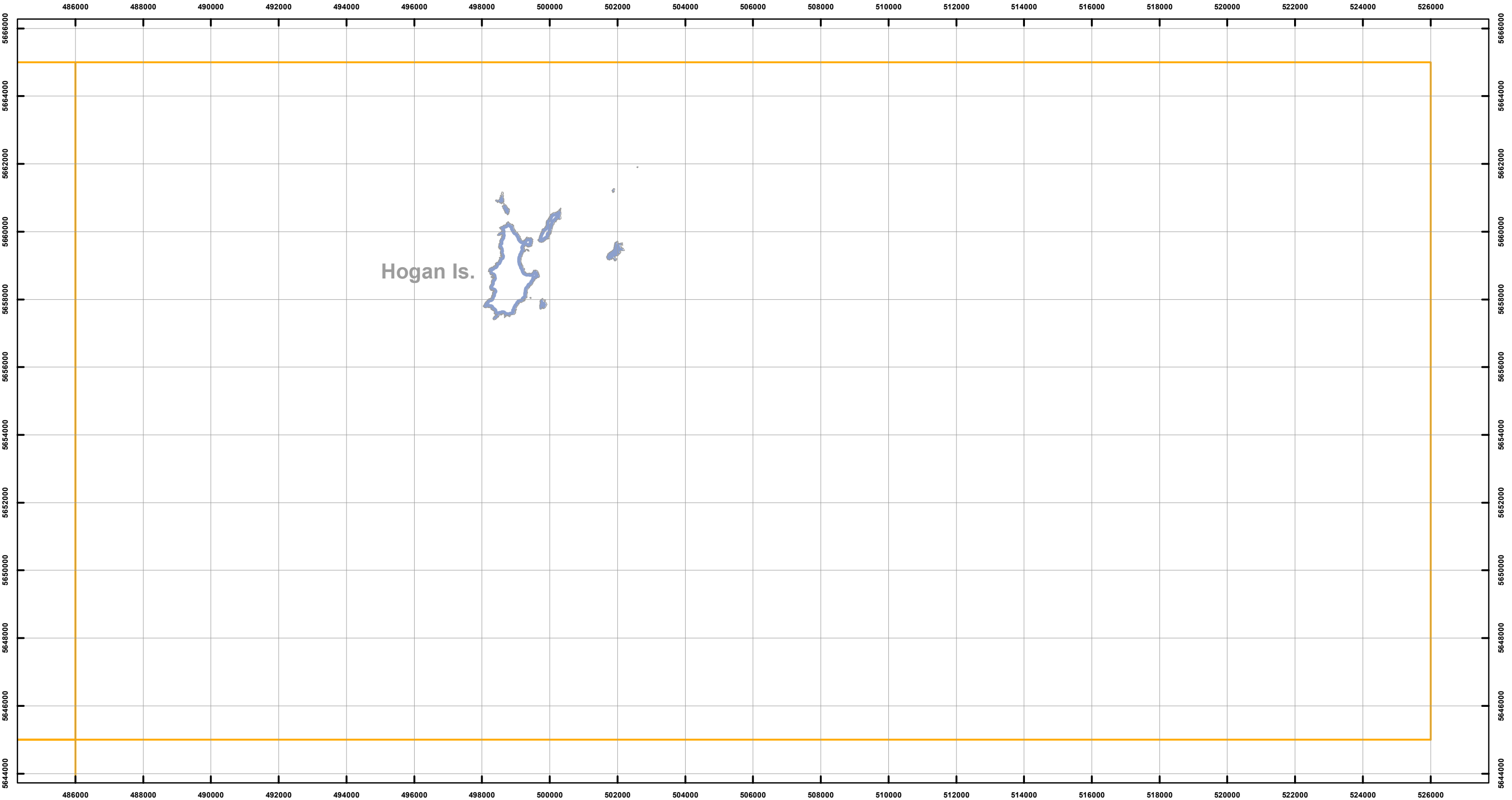


Print Date: 30/06/2022









LOCATION MAP



FLINDERS PLANNING SCHEME - 2000 - SPECIAL AREAS



Overlays ('Special Areas')

- | | |
|---|---|
|  Buffer Attenuation Area |  Unstable Land |
|  Ecologically Sensitive |  Visually Sensitive |
|  Heritage |  Shoreline Waterbody |
|  Specified Departure |  Parcels |

Map 2 of 30

Coordinate System: GDA 94 MGA Zone 55

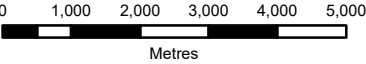
Date of cadastre: June 1 2022

Overlays data from Flinders Council

As amended at 27/12/2017

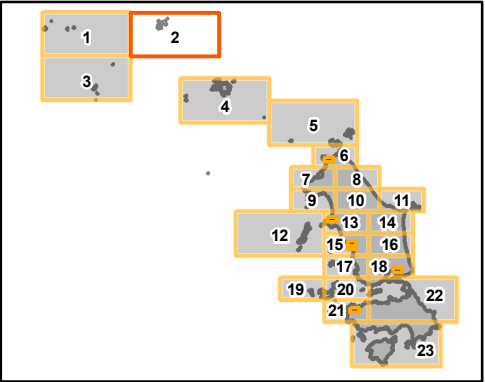
Topographic data from the LIST © State of Tasmania

This map is a record of the Flinders Planning Scheme 2000 that existed at the time the scheme ceased to operate on 1 June 2022. Every effort has been made to ensure the accuracy of the information contained in the map, however some inaccuracies may exist. Users must also note that the cadastral dataset used to produce this mapping was current as of 1 June 2022, which may be different in some areas to the dataset that existed when the mapping was originally produced. As a result, some misalignments between zones, overlays, property boundaries and the like may be visible.

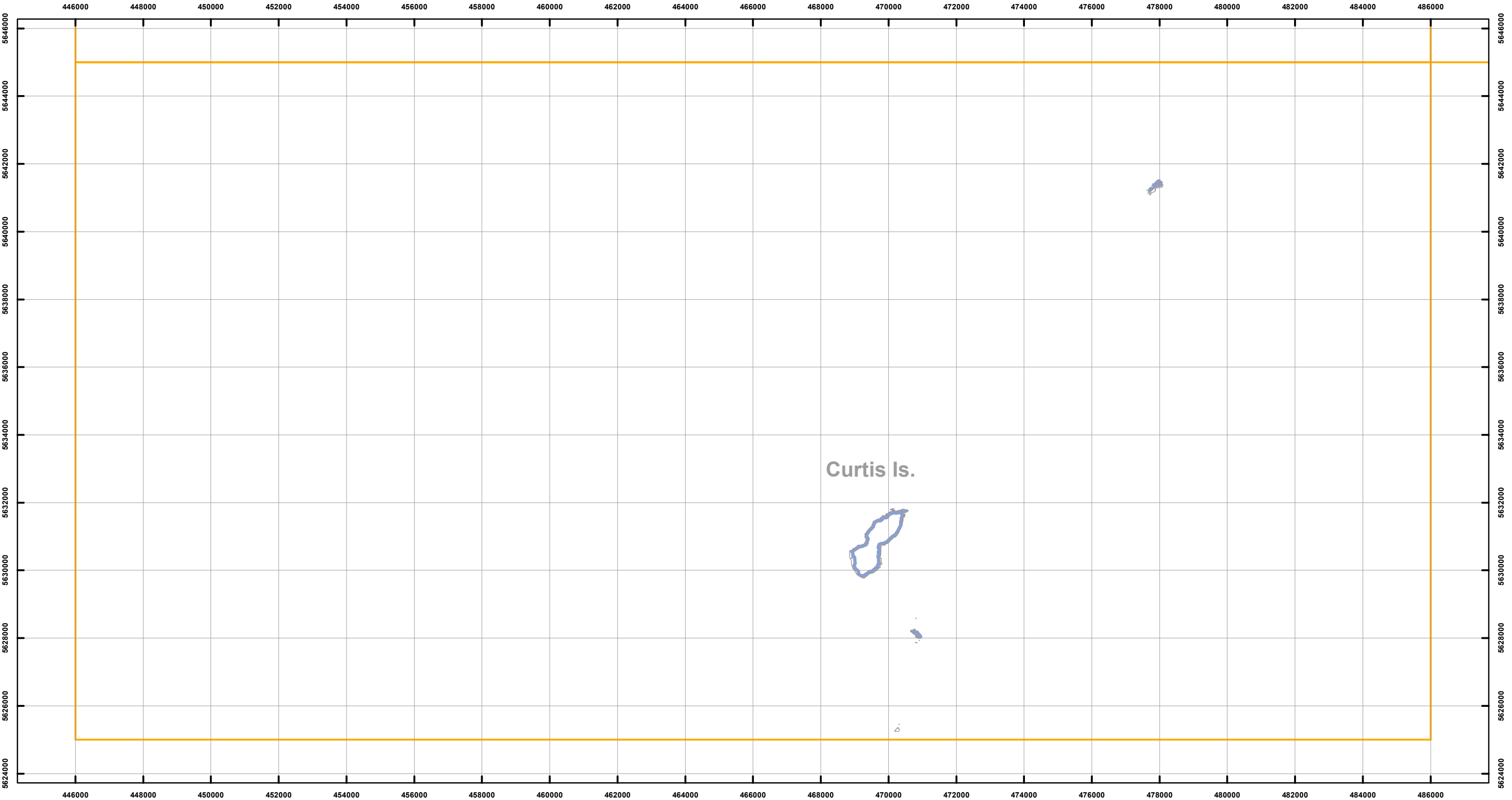


Print Date: 30/06/2022

LOCATION MAP



FLINDERS PLANNING SCHEME - 2000 - SPECIAL AREAS



Overlays ('Special Areas')

- | | |
|---|---|
|  Buffer Attenuation Area |  Unstable Land |
|  Ecologically Sensitive |  Visually Sensitive |
|  Heritage |  Shoreline Waterbody |
|  Specified Departure |  Parcels |

Map 3 of 30

Coordinate System: GDA 94 MGA Zone 55

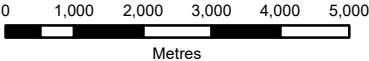
Date of cadastre: June 1 2022

Overlays data from Flinders Council

As amended at 27/12/2017

Topographic data from the LIST © State of Tasmania

This map is a record of the Flinders Planning Scheme 2000 that existed at the time the scheme ceased to operate on 1 June 2022. Every effort has been made to ensure the accuracy of the information contained in the map, however some inaccuracies may exist. Users must also note that the cadastral dataset used to produce this mapping was current as of 1 June 2022, which may be different in some areas to the dataset that existed when the mapping was originally produced. As a result, some misalignments between zones, overlays, property boundaries and the like may be visible.

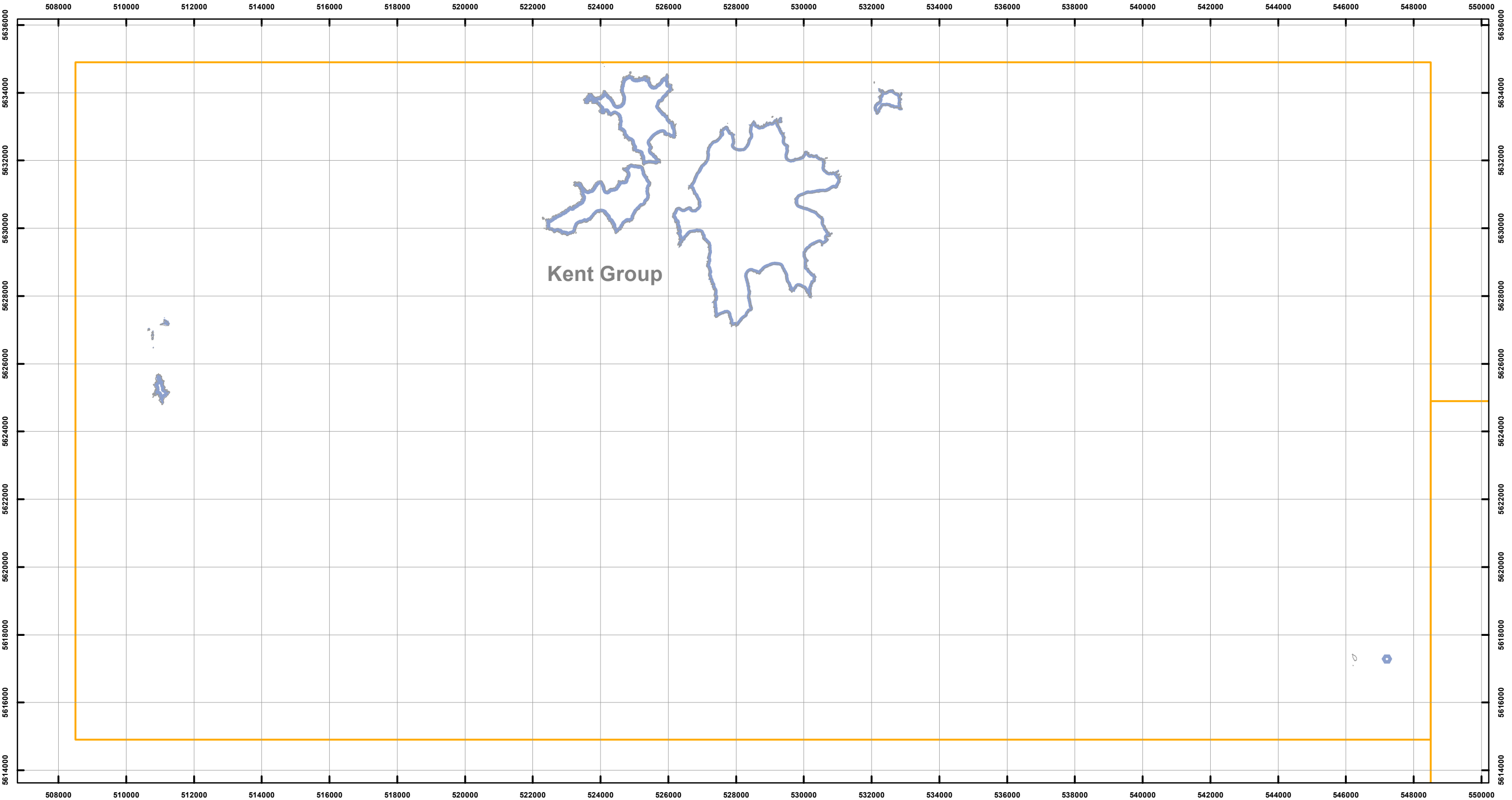


Print Date: 30/06/2022

LOCATION MAP



FLINDERS PLANNING SCHEME - 2000 - SPECIAL AREAS



Kent Group

Overlays ('Special Areas')

- | | | | |
|--|-------------------------|--|---------------------|
| | Buffer Attenuation Area | | Unstable Land |
| | Ecologically Sensitive | | Visually Sensitive |
| | Heritage | | Shoreline Waterbody |
| | Specified Departure | | Parcels |

Map 4 of 30

Coordinate System: GDA 94 MGA Zone 55

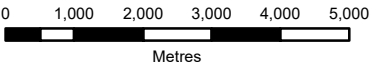
Date of cadastre: June 1 2022

Overlays data from Flinders Council

As amended at 27/12/2017

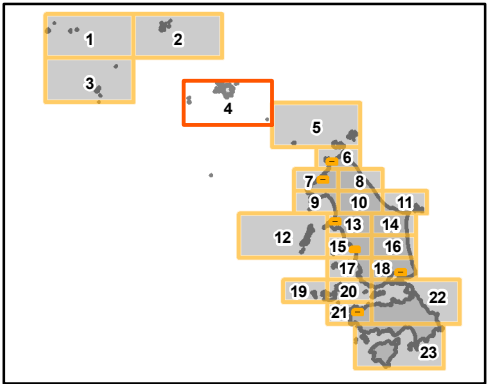
Topographic data from the LIST © State of Tasmania

This map is a record of the Flinders Planning Scheme 2000 that existed at the time the scheme ceased to operate on 1 June 2022. Every effort has been made to ensure the accuracy of the information contained in the map, however some inaccuracies may exist. Users must also note that the cadastral dataset used to produce this mapping was current as of 1 June 2022, which may be different in some areas to the dataset that existed when the mapping was originally produced. As a result, some misalignments between zones, overlays, property boundaries and the like may be visible.

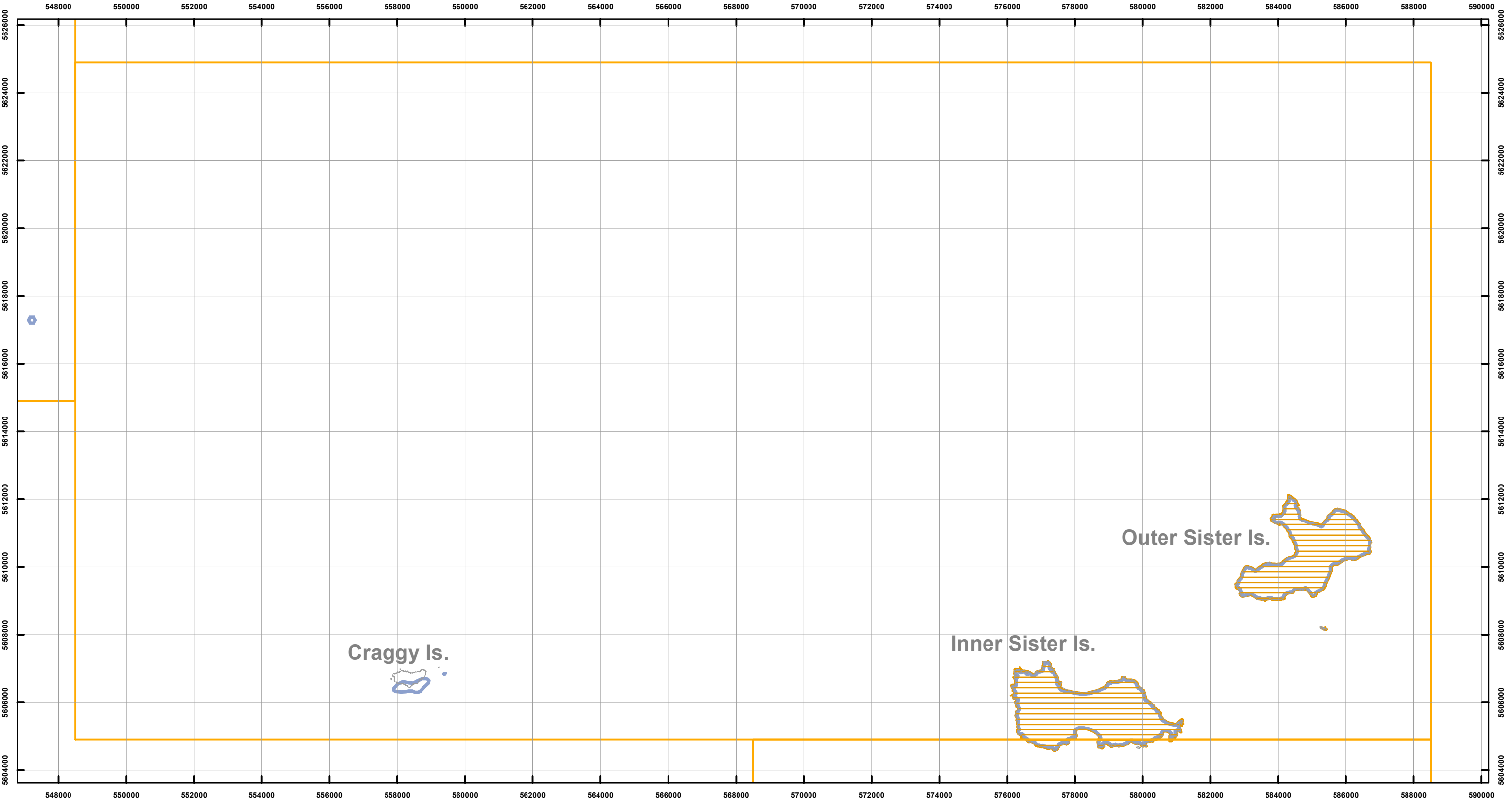


Print Date: 30/06/2022









LOCATION MAP



FLINDERS PLANNING SCHEME - 2000 - SPECIAL AREAS



Overlays ('Special Areas')

- | | |
|---|---|
|  Buffer Attenuation Area |  Unstable Land |
|  Ecologically Sensitive |  Visually Sensitive |
|  Heritage |  Shoreline Waterbody |
|  Specified Departure |  Parcels |

Map 5 of 30

Coordinate System: GDA 94 MGA Zone 55

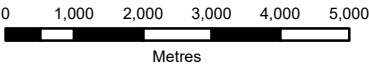
Date of cadastre: June 1 2022

Overlays data from Flinders Council

As amended at 27/12/2017

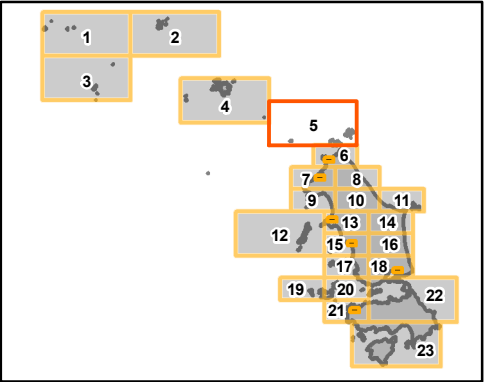
Topographic data from the LIST © State of Tasmania

This map is a record of the Flinders Planning Scheme 2000 that existed at the time the scheme ceased to operate on 1 June 2022. Every effort has been made to ensure the accuracy of the information contained in the map, however some inaccuracies may exist. Users must also note that the cadastral dataset used to produce this mapping was current as of 1 June 2022, which may be different in some areas to the dataset that existed when the mapping was originally produced. As a result, some misalignments between zones, overlays, property boundaries and the like may be visible.

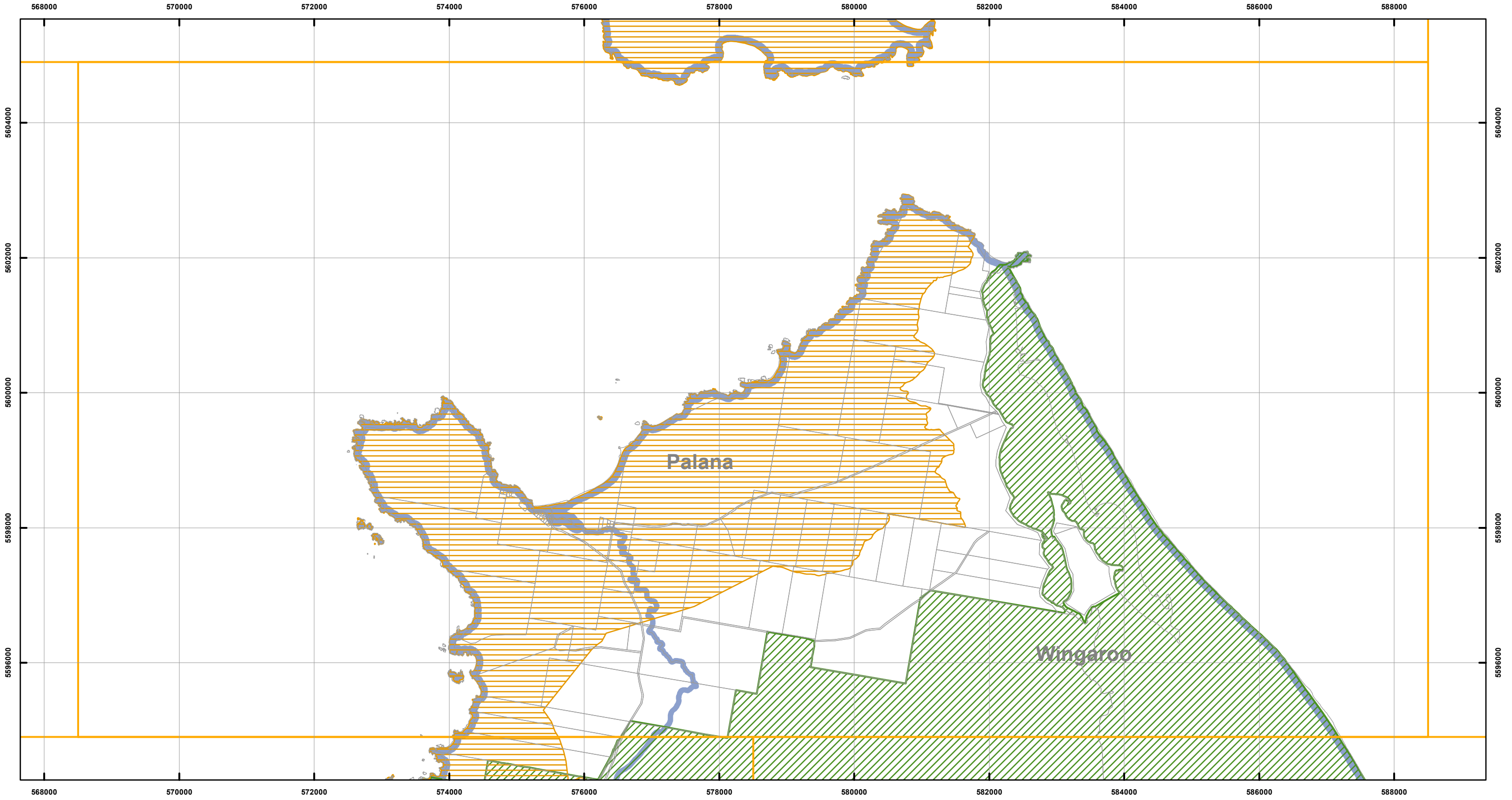


Print Date: 30/06/2022

LOCATION MAP



FLINDERS PLANNING SCHEME - 2000 - SPECIAL AREAS



Map 6 of 30

Coordinate System: GDA 94 MGA Zone 55

Date of cadastre: June 1 2022

Overlays data from Flinders Council


As amended at 27/12/2017

Topographic data from the LIST © State of Tasmania

This map is a record of the Flinders Planning Scheme 2000 that existed at the time the scheme ceased to operate on 1 June 2022. Every effort has been made to ensure the accuracy of the information contained in the map, however some inaccuracies may exist. Users must also note that the cadastral dataset used to produce this mapping was current as of 1 June 2022, which may be different in some areas to the dataset that existed when the mapping was originally produced. As a result, some misalignments between zones, overlays, property boundaries and the like may be visible.

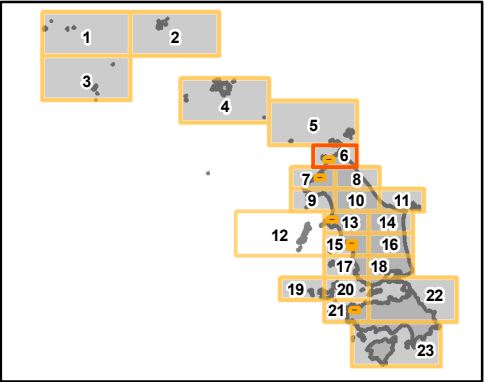
Overlays ('Special Areas')

- | | |
|-------------------------|---------------------|
| Buffer Attenuation Area | Unstable Land |
| Ecologically Sensitive | Visually Sensitive |
| Heritage | Shoreline Waterbody |
| Specified Departure | Parcels |

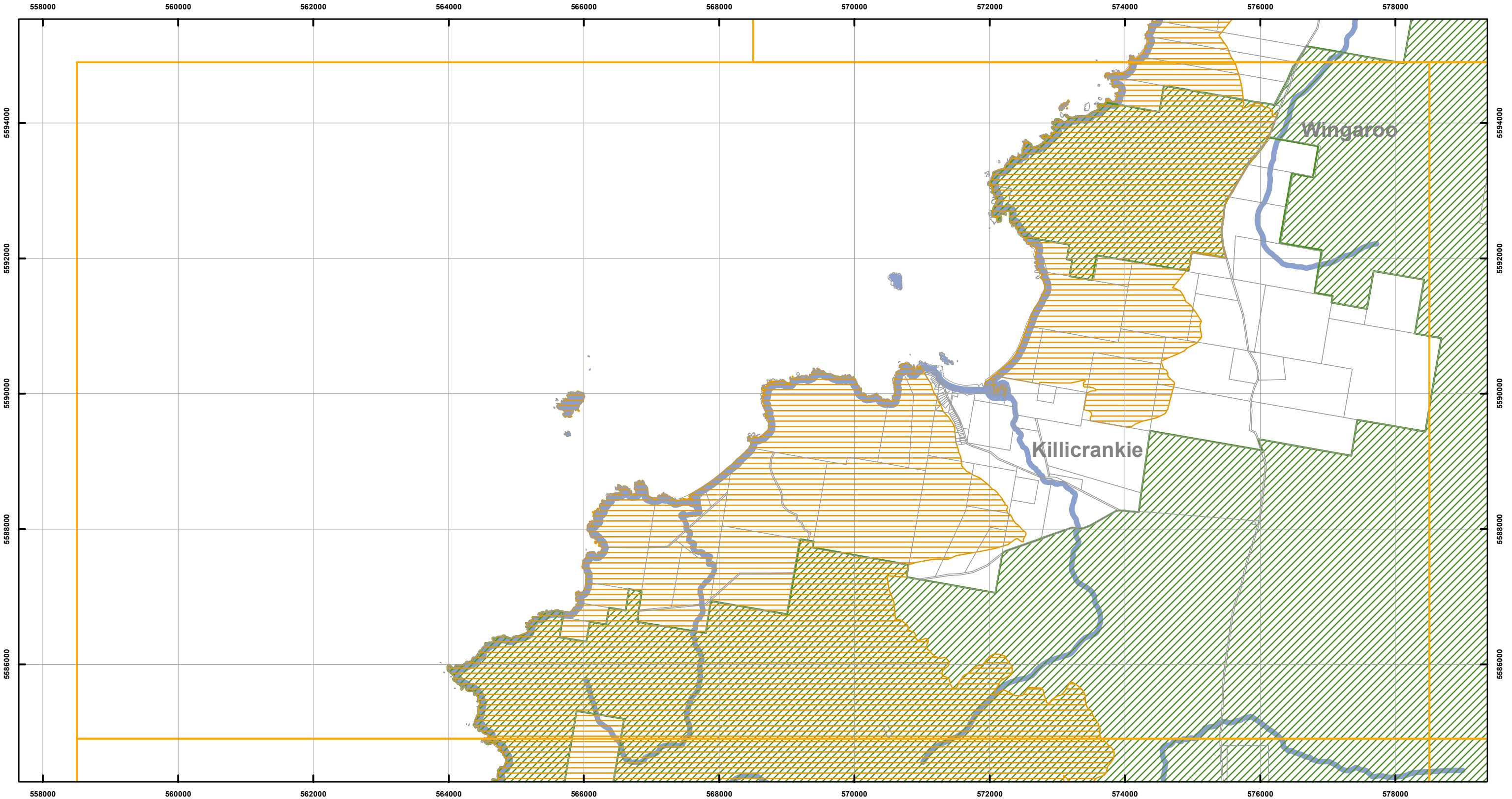


Print Date: 30/06/2022

LOCATION MAP



FLINDERS PLANNING SCHEME - 2000 - SPECIAL AREAS



Map 7 of 30

Coordinate System: GDA 94 MGA Zone 55

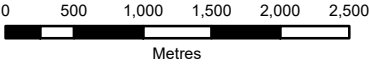
Date of cadastre: June 1 2022

Overlays data from Flinders Council

As amended at 27/12/2017

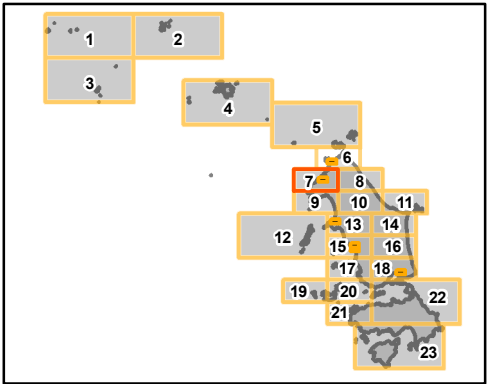
Topographic data from the LIST © State of Tasmania

This map is a record of the Flinders Planning Scheme 2000 that existed at the time the scheme ceased to operate on 1 June 2022. Every effort has been made to ensure the accuracy of the information contained in the map, however some inaccuracies may exist. Users must also note that the cadastral dataset used to produce this mapping was current as of 1 June 2022, which may be different in some areas to the dataset that existed when the mapping was originally produced. As a result, some misalignments between zones, overlays, property boundaries and the like may be visible.

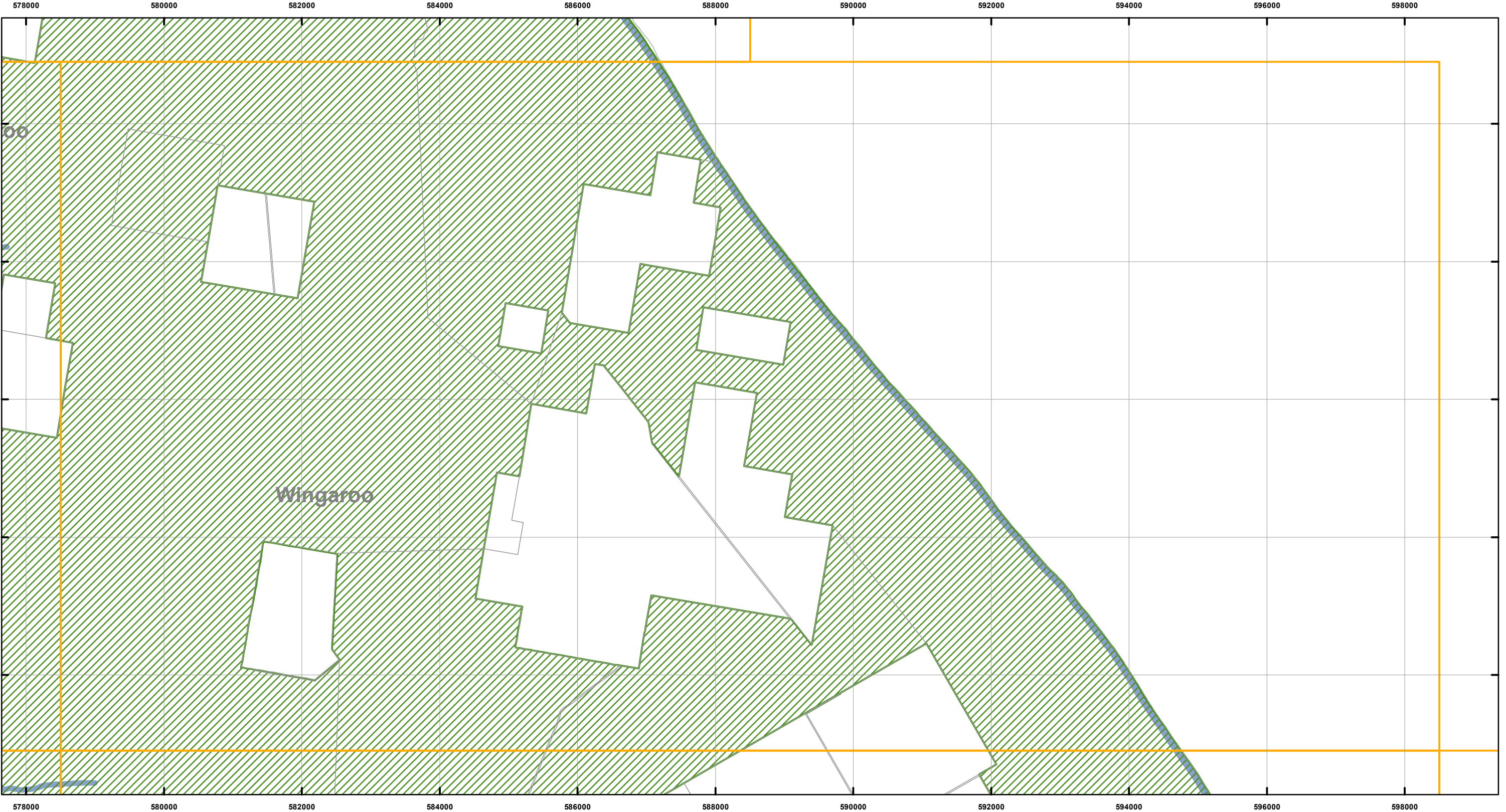


Print Date: 30/06/2022

LOCATION MAP



FLINDERS PLANNING SCHEME - 2000 - SPECIAL AREAS



Map 8 of 30

Coordinate System: GDA 94 MGA Zone 55

Date of cadastre: June 1 2022

Overlays data from Flinders Council

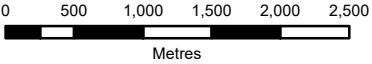
As amended at 27/12/2017

Topographic data from the LIST © State of Tasmania

This map is a record of the Flinders Planning Scheme 2000 that existed at the time the scheme ceased to operate on 1 June 2022. Every effort has been made to ensure the accuracy of the information contained in the map, however some inaccuracies may exist. Users must also note that the cadastral dataset used to produce this mapping was current as of 1 June 2022, which may be different in some areas to the dataset that existed when the mapping was originally produced. As a result, some misalignments between zones, overlays, property boundaries and the like may be visible.

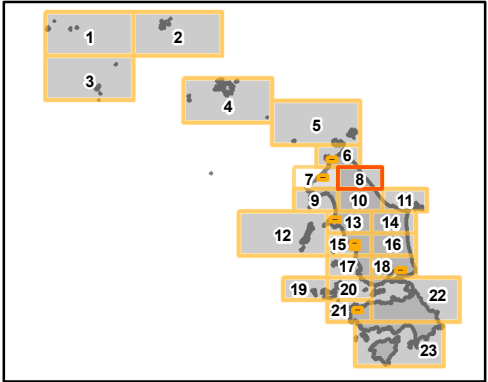
Overlays ('Special Areas')

- | | |
|-------------------------|---------------------|
| Buffer Attenuation Area | Unstable Land |
| Ecologically Sensitive | Visually Sensitive |
| Heritage | Shoreline Waterbody |
| Specified Departure | Parcels |

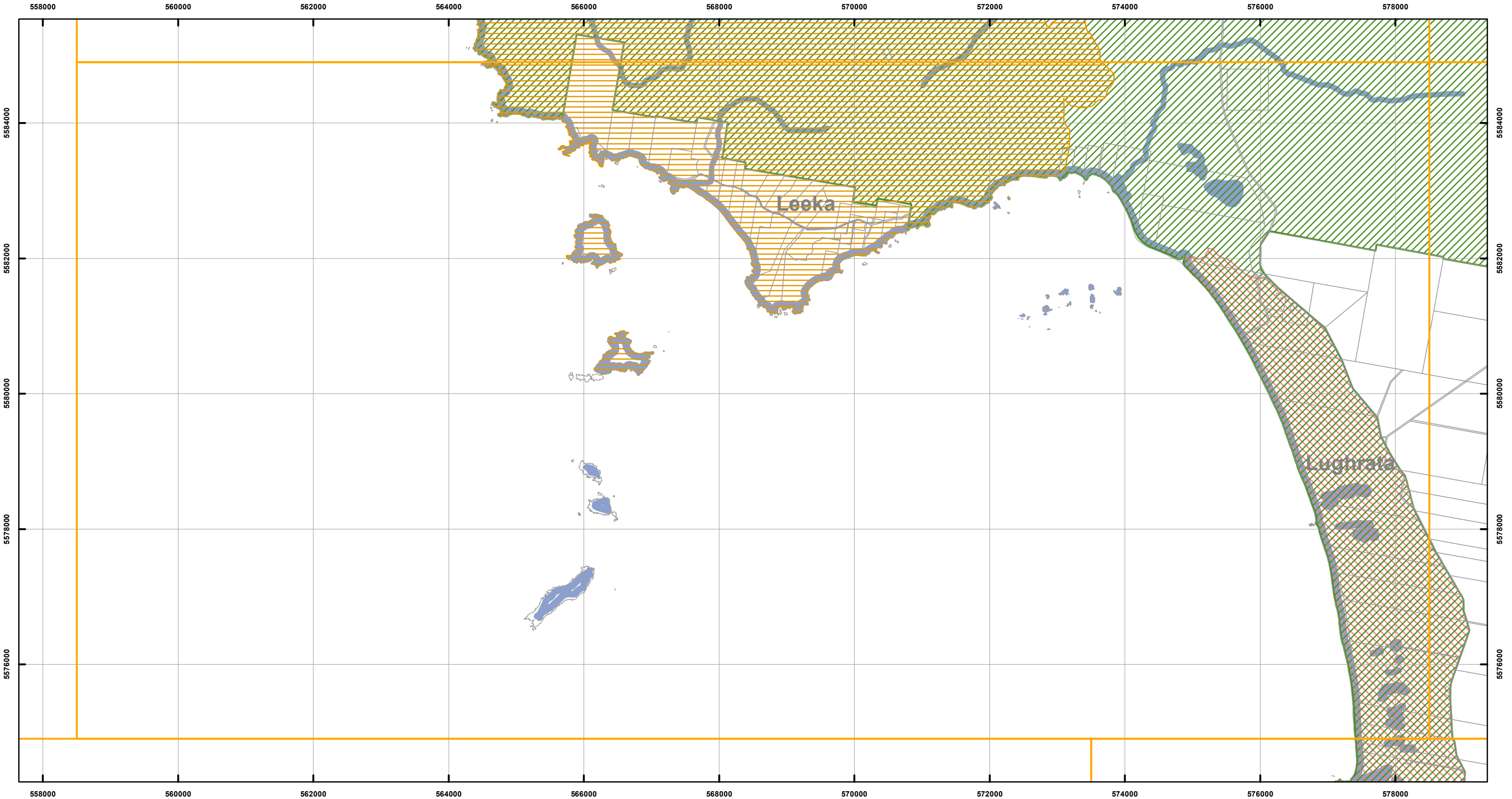


Print Date: 30/06/2022

LOCATION MAP



FLINDERS PLANNING SCHEME - 2000 - SPECIAL AREAS



Map 9 of 30

Coordinate System: GDA 94 MGA Zone 55

Date of cadastre: June 1 2022

Overlays data from Flinders Council


As amended at 27/12/2017

Topographic data from the LIST © State of Tasmania

This map is a record of the Flinders Planning Scheme 2000 that existed at the time the scheme ceased to operate on 1 June 2022. Every effort has been made to ensure the accuracy of the information contained in the map, however some inaccuracies may exist. Users must also note that the cadastral dataset used to produce this mapping was current as of 1 June 2022, which may be different in some areas to the dataset that existed when the mapping was originally produced. As a result, some misalignments between zones, overlays, property boundaries and the like may be visible.

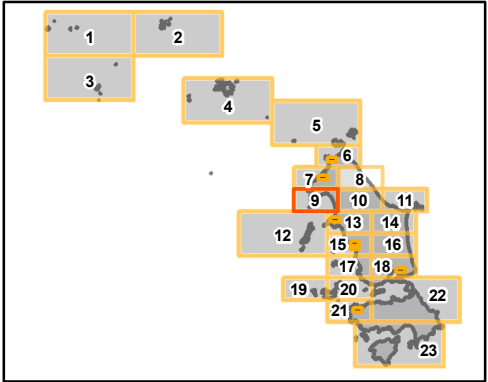
Overlays ('Special Areas')

- | | |
|-------------------------|---------------------|
| Buffer Attenuation Area | Unstable Land |
| Ecologically Sensitive | Visually Sensitive |
| Heritage | Shoreline Waterbody |
| Specified Departure | Parcels |

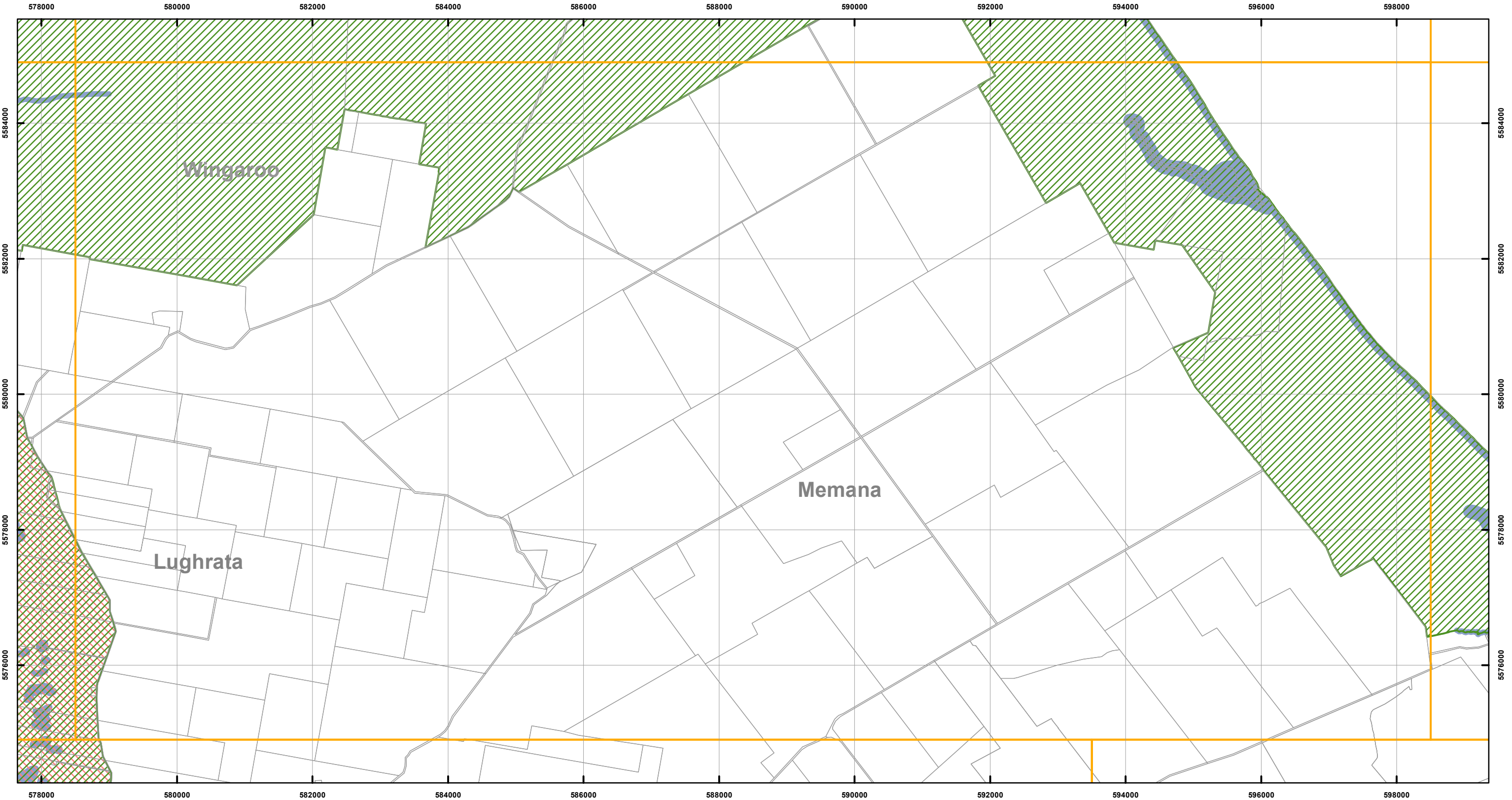


Print Date: 30/06/2022

LOCATION MAP



FLINDERS PLANNING SCHEME - 2000 - SPECIAL AREAS



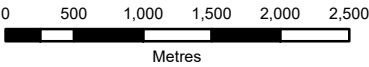
Overlays ('Special Areas')

- | | |
|-------------------------|---------------------|
| Buffer Attenuation Area | Unstable Land |
| Ecologically Sensitive | Visually Sensitive |
| Heritage | Shoreline Waterbody |
| Specified Departure | Parcels |

Map 10 of 30

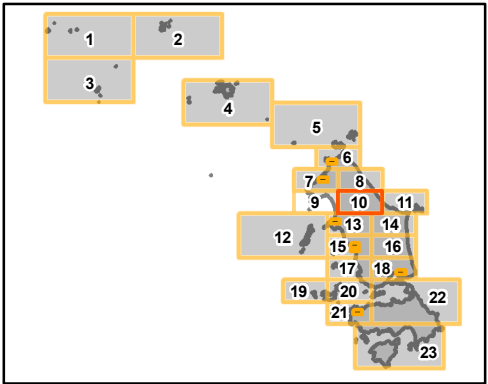
Coordinate System: GDA 94 MGA Zone 55
Date of cadastre: June 1 2022
Overlays data from Flinders Council
As amended at 27/12/2017
Topographic data from the LIST © State of Tasmania

This map is a record of the Flinders Planning Scheme 2000 that existed at the time the scheme ceased to operate on 1 June 2022. Every effort has been made to ensure the accuracy of the information contained in the map, however some inaccuracies may exist. Users must also note that the cadastral dataset used to produce this mapping was current as of 1 June 2022, which may be different in some areas to the dataset that existed when the mapping was originally produced. As a result, some misalignments between zones, overlays, property boundaries and the like may be visible.

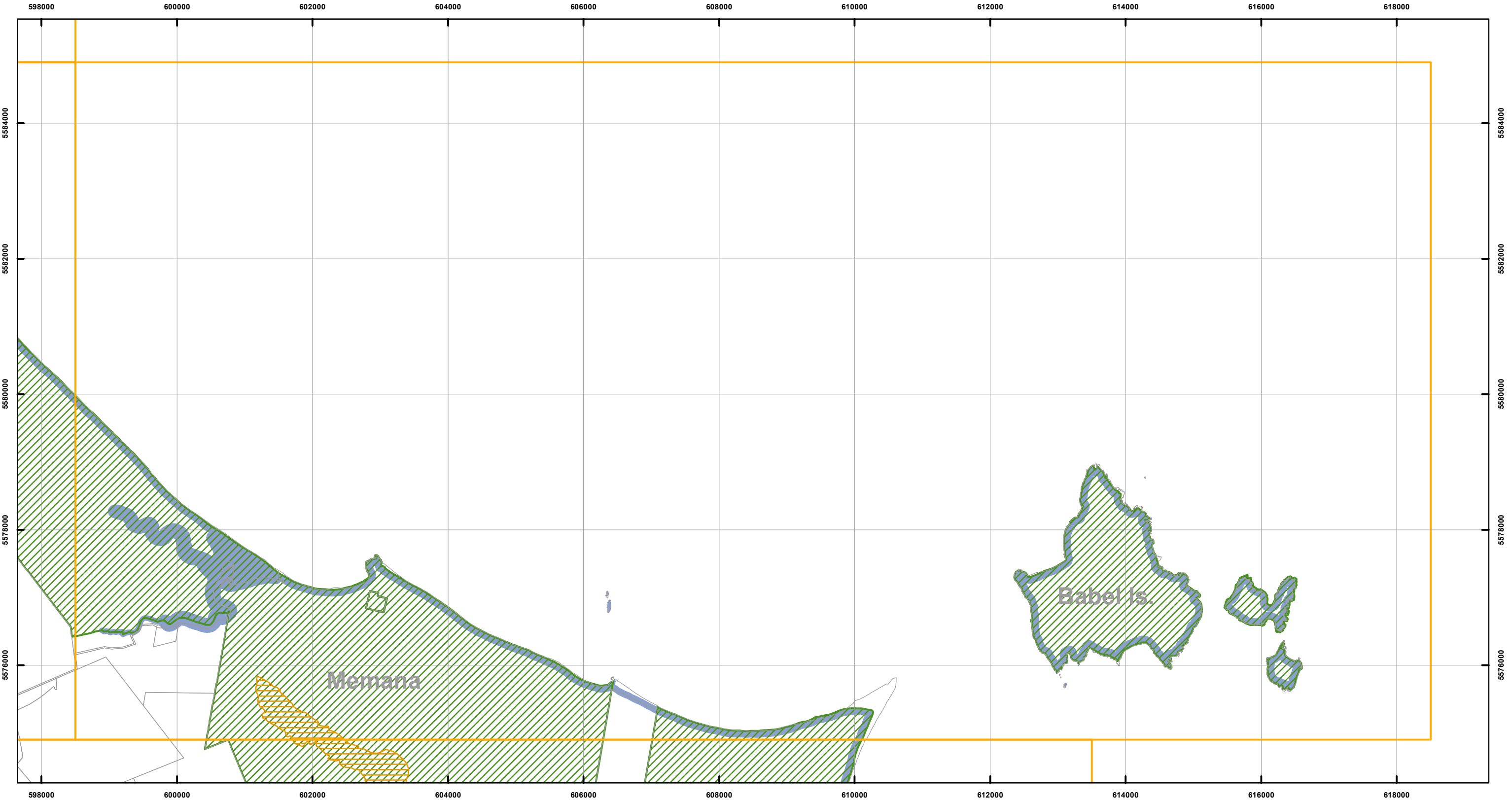


Print Date: 30/06/2022

LOCATION MAP



FLINDERS PLANNING SCHEME - 2000 - SPECIAL AREAS



Map 11 of 30

Coordinate System: GDA 94 MGA Zone 55

Date of cadastre: June 1 2022









Overlays data from Flinders Council

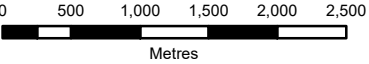
As amended at 27/12/2017

Topographic data from the LIST © State of Tasmania

This map is a record of the Flinders Planning Scheme 2000 that existed at the time the scheme ceased to operate on 1 June 2022. Every effort has been made to ensure the accuracy of the information contained in the map, however some inaccuracies may exist. Users must also note that the cadastral dataset used to produce this mapping was current as of 1 June 2022, which may be different in some areas to the dataset that existed when the mapping was originally produced. As a result, some misalignments between zones, overlays, property boundaries and the like may be visible.

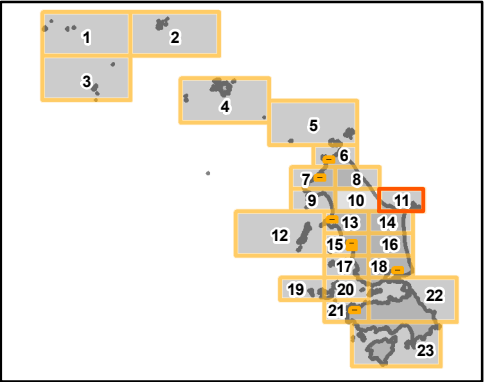
Overlays ('Special Areas')

- | | |
|---|---|
|  Buffer Attenuation Area |  Unstable Land |
|  Ecologically Sensitive |  Visually Sensitive |
|  Heritage |  Shoreline Waterbody |
|  Specified Departure |  Parcels |

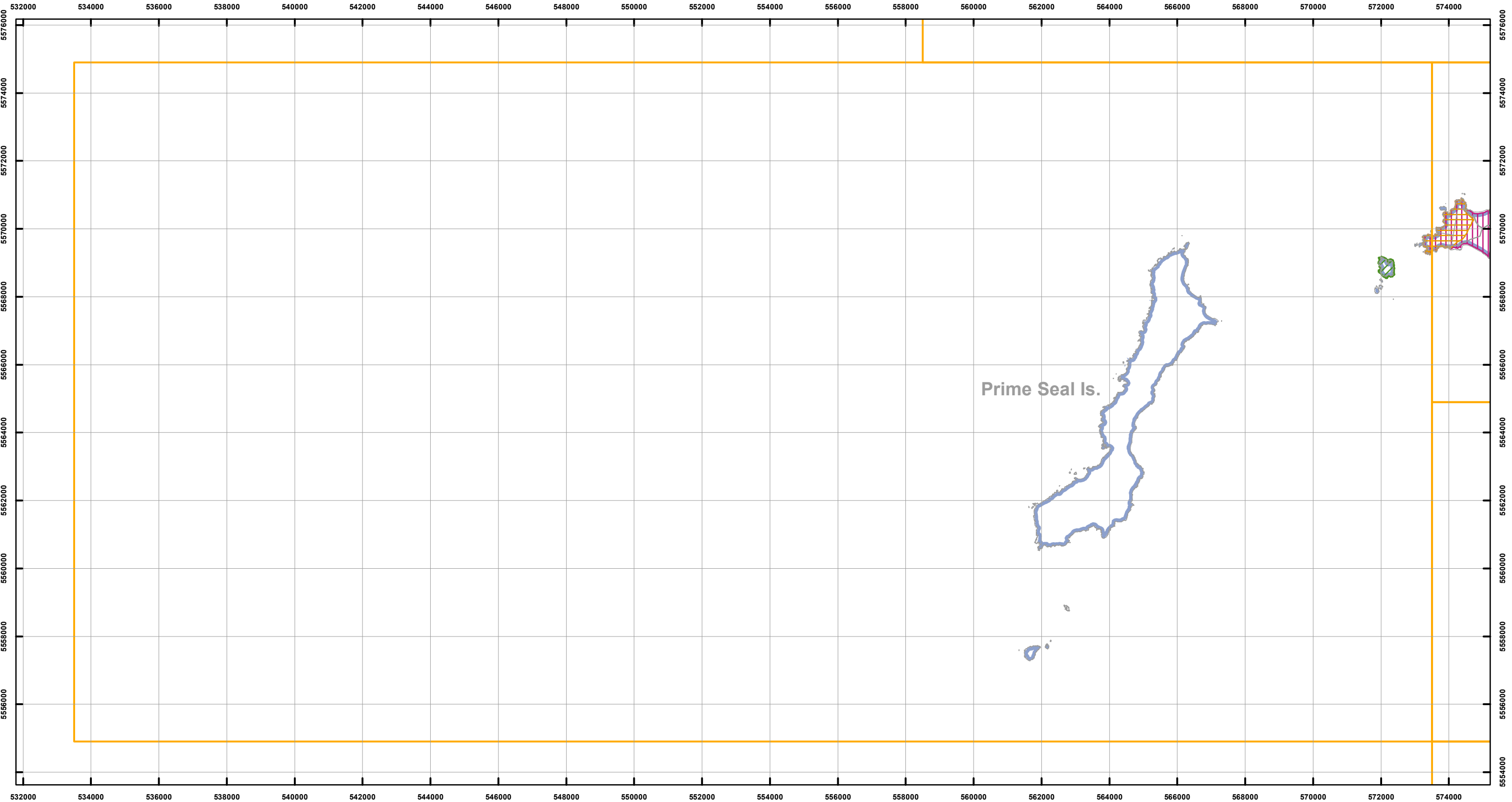


Print Date: 30/06/2022









LOCATION MAP



FLINDERS PLANNING SCHEME - 2000 - SPECIAL AREAS



Overlays ('Special Areas')

- | | |
|---|---|
|  Buffer Attenuation Area |  Unstable Land |
|  Ecologically Sensitive |  Visually Sensitive |
|  Heritage |  Shoreline Waterbody |
|  Specified Departure |  Parcels |

Map 12 of 30

Coordinate System: GDA 94 MGA Zone 55

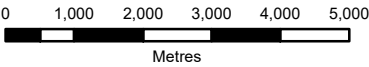
Date of cadastre: June 1 2022

Overlays data from Flinders Council

As amended at 27/12/2017

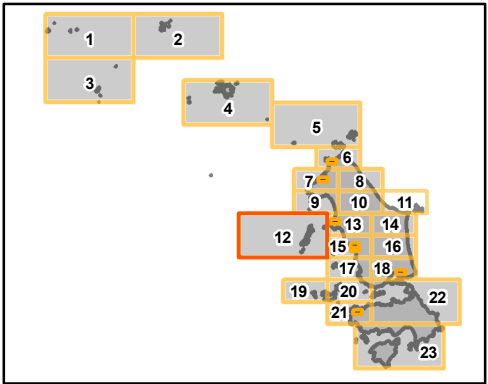
Topographic data from the LIST © State of Tasmania

This map is a record of the Flinders Planning Scheme 2000 that existed at the time the scheme ceased to operate on 1 June 2022. Every effort has been made to ensure the accuracy of the information contained in the map, however some inaccuracies may exist. Users must also note that the cadastral dataset used to produce this mapping was current as of 1 June 2022, which may be different in some areas to the dataset that existed when the mapping was originally produced. As a result, some misalignments between zones, overlays, property boundaries and the like may be visible.

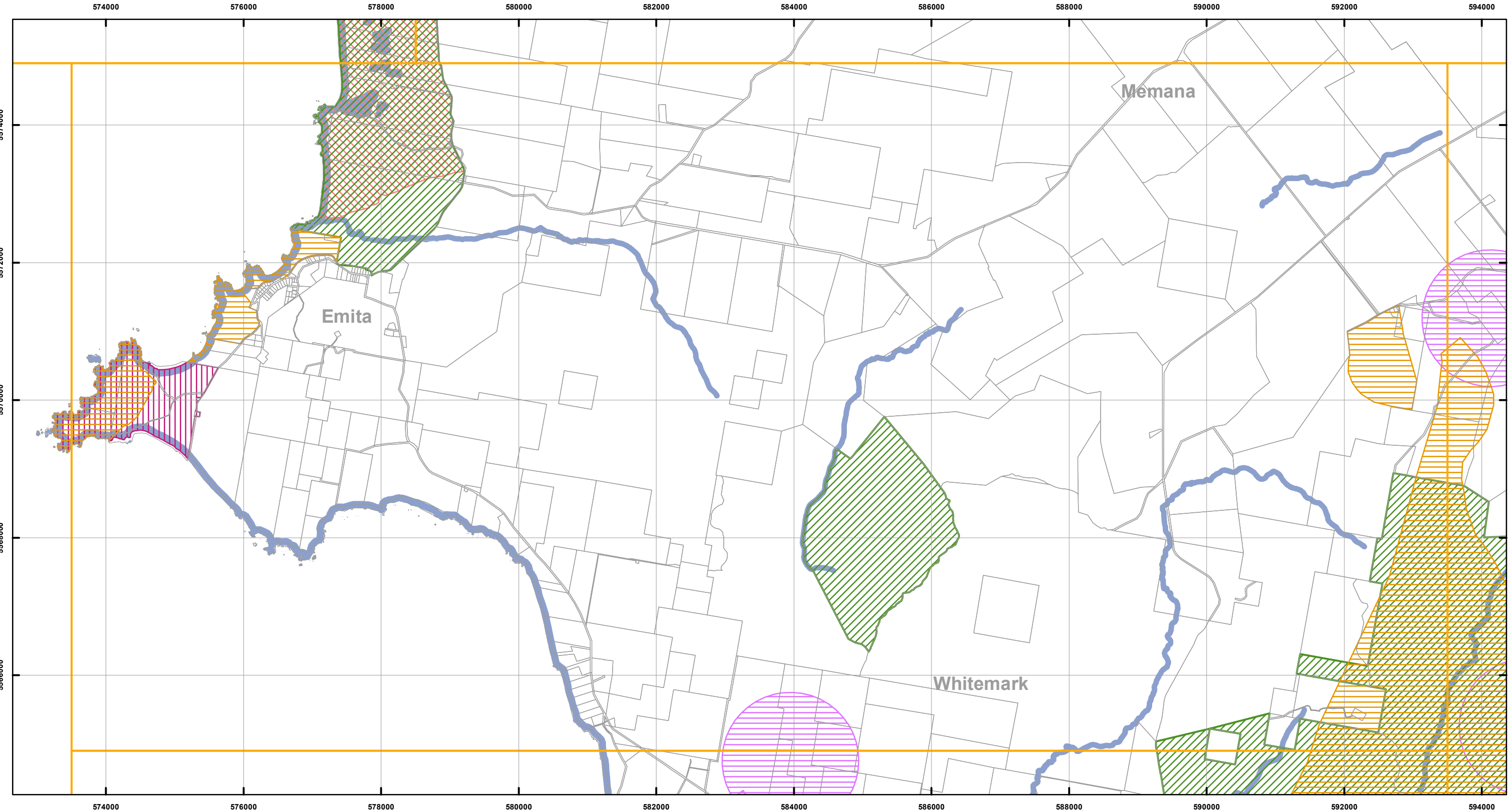


Print Date: 30/06/2022

LOCATION MAP



FLINDERS PLANNING SCHEME - 2000 - SPECIAL AREAS



Map 13 of 30

Coordinate System: GDA 94 MGA Zone 55


Date of cadastre: June 1 2022

Overlays data from Flinders Council

As amended at 27/12/2017

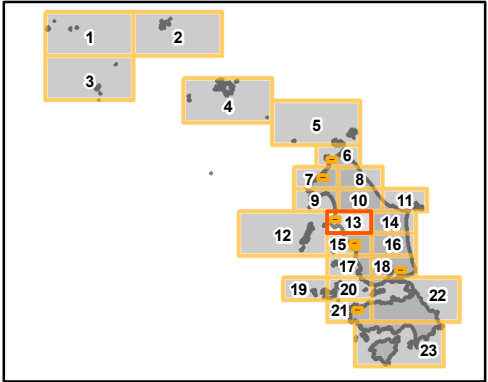
Topographic data from the LIST © State of Tasmania

This map is a record of the Flinders Planning Scheme 2000 that existed at the time the scheme ceased to operate on 1 June 2022. Every effort has been made to ensure the accuracy of the information contained in the map, however some inaccuracies may exist. Users must also note that the cadastral dataset used to produce this mapping was current as of 1 June 2022, which may be different in some areas to the dataset that existed when the mapping was originally produced. As a result, some misalignments between zones, overlays, property boundaries and the like may be visible.

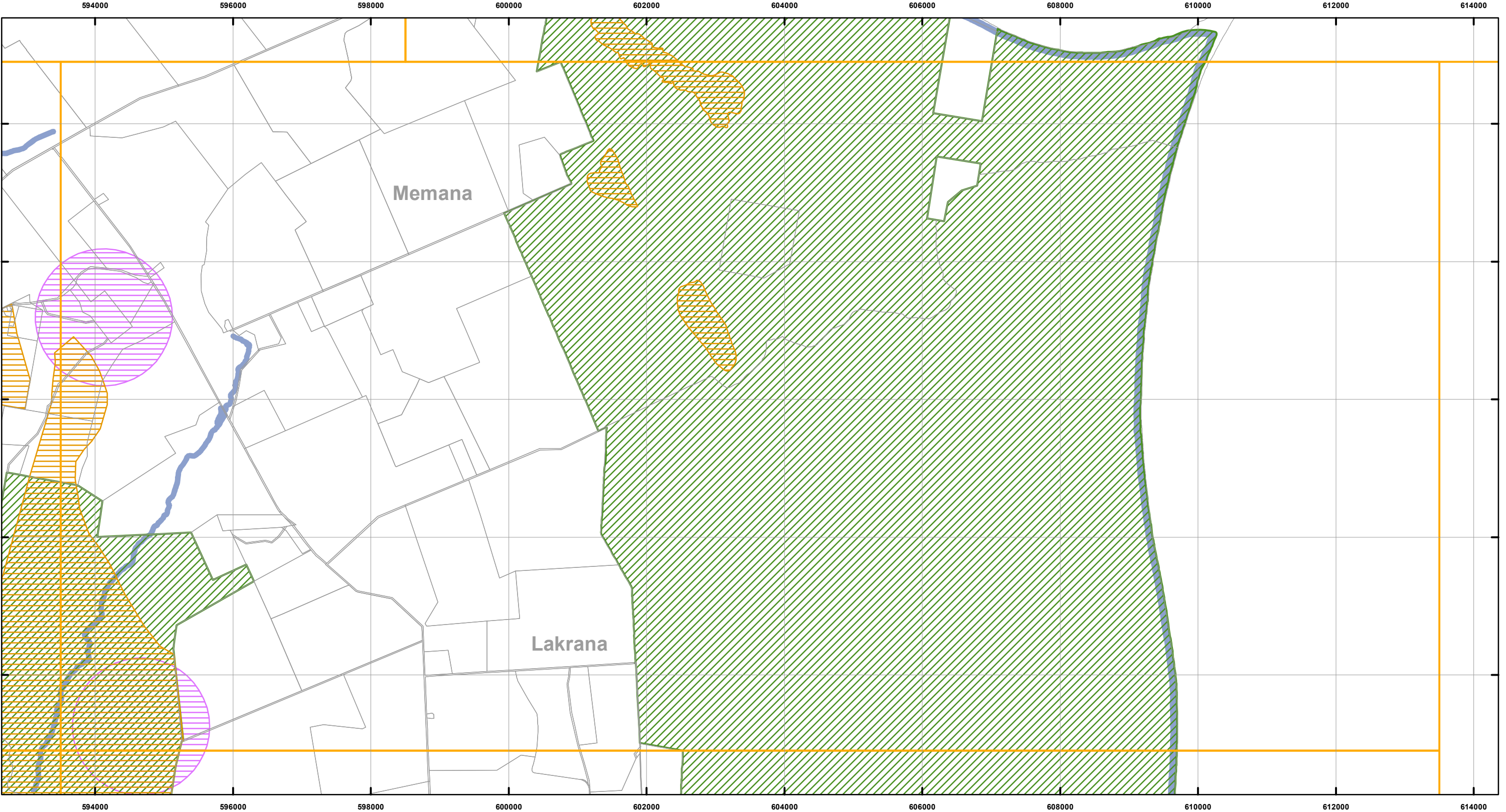


Print Date: 30/06/2022

LOCATION MAP



FLINDERS PLANNING SCHEME - 2000 - SPECIAL AREAS



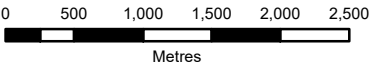
Overlays ('Special Areas')

- | | |
|-------------------------|---------------------|
| Buffer Attenuation Area | Unstable Land |
| Ecologically Sensitive | Visually Sensitive |
| Heritage | Shoreline Waterbody |
| Specified Departure | Parcels |

Map 14 of 30

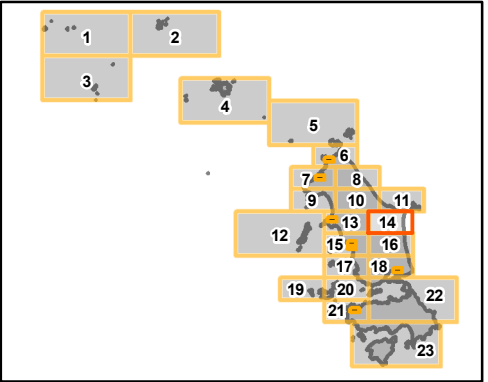
Coordinate System: GDA 94 MGA Zone 55
Date of cadastre: June 1 2022
Overlays data from Flinders Council
As amended at 27/12/2017
Topographic data from the LIST © State of Tasmania

This map is a record of the Flinders Planning Scheme 2000 that existed at the time the scheme ceased to operate on 1 June 2022. Every effort has been made to ensure the accuracy of the information contained in the map, however some inaccuracies may exist. Users must also note that the cadastral dataset used to produce this mapping was current as of 1 June 2022, which may be different in some areas to the dataset that existed when the mapping was originally produced. As a result, some misalignments between zones, overlays, property boundaries and the like may be visible.

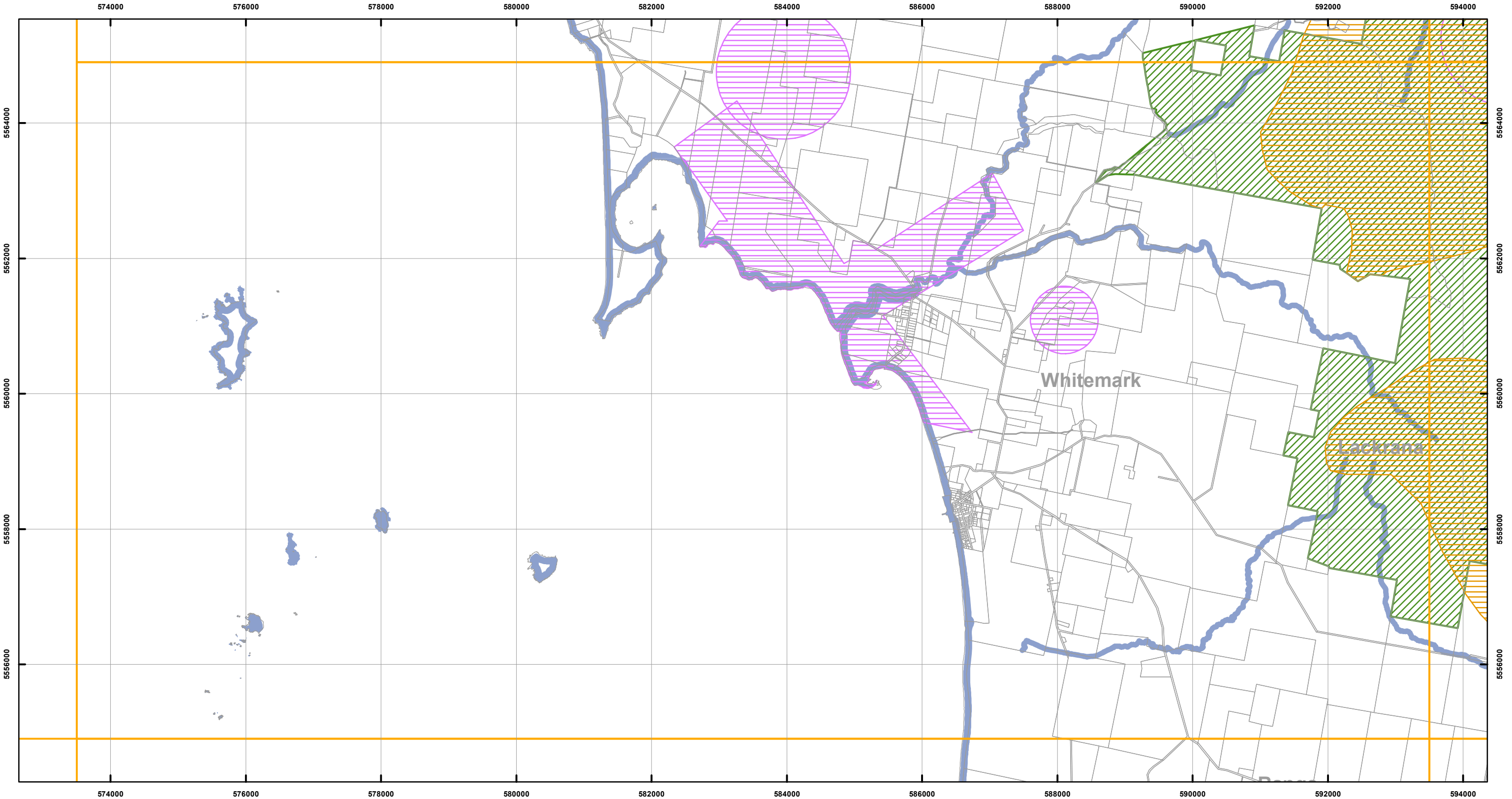


Print Date: 30/06/2022

LOCATION MAP



FLINDERS PLANNING SCHEME - 2000 - SPECIAL AREAS



Map 15 of 30

Coordinate System: GDA 94 MGA Zone 55

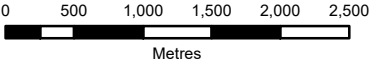
Date of cadastre: June 1 2022

Overlays data from Flinders Council

As amended at 27/12/2017

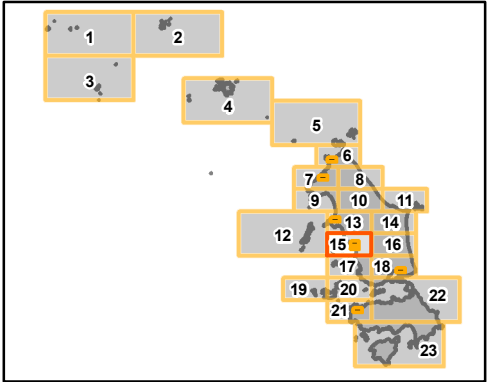
Topographic data from the LIST © State of Tasmania

This map is a record of the Flinders Planning Scheme 2000 that existed at the time the scheme ceased to operate on 1 June 2022. Every effort has been made to ensure the accuracy of the information contained in the map, however some inaccuracies may exist. Users must also note that the cadastral dataset used to produce this mapping was current as of 1 June 2022, which may be different in some areas to the dataset that existed when the mapping was originally produced. As a result, some misalignments between zones, overlays, property boundaries and the like may be visible.



Print Date: 30/06/2022

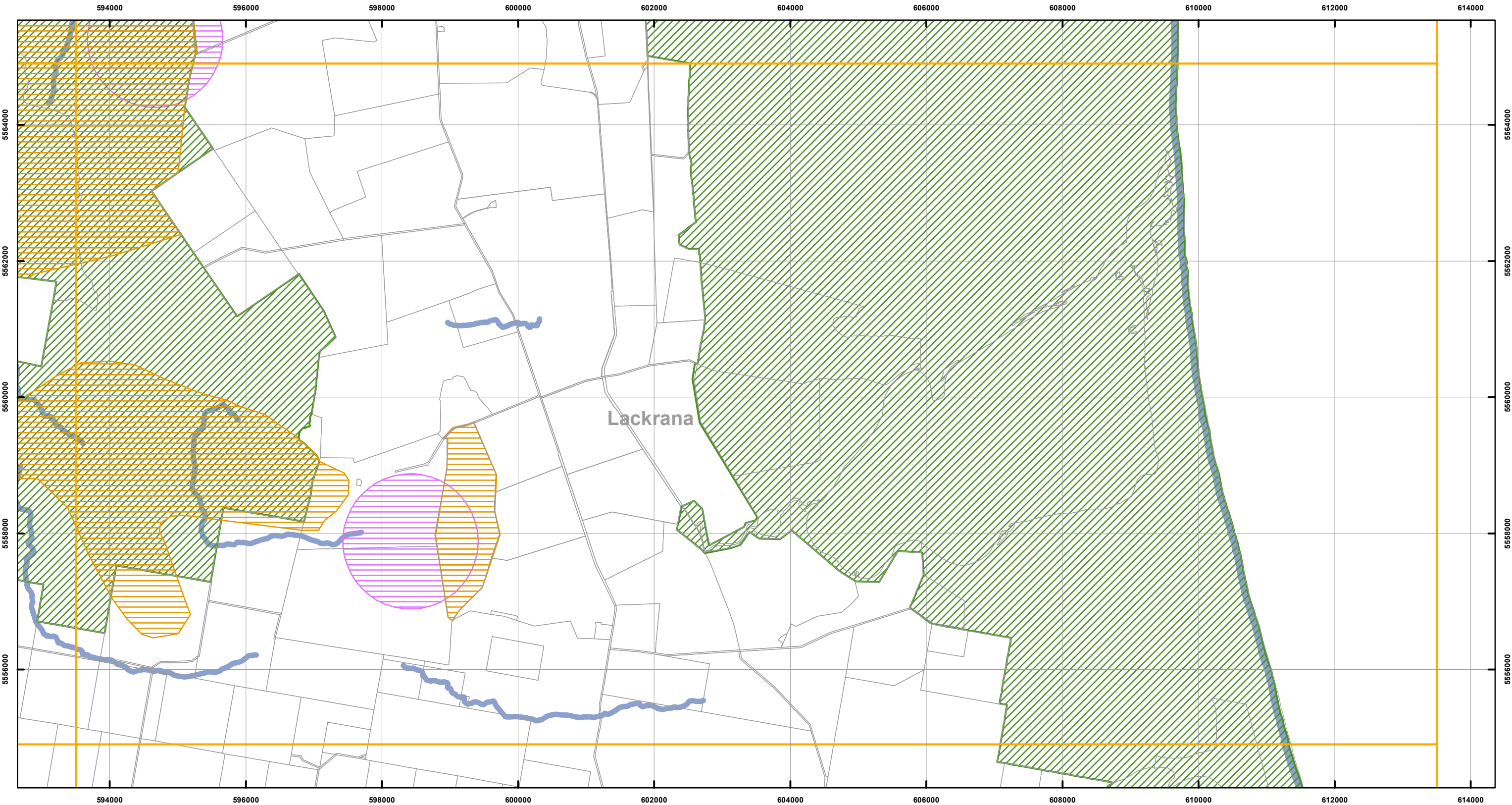
LOCATION MAP



Overlays ('Special Areas')

- | | |
|-------------------------|---------------------|
| Buffer Attenuation Area | Unstable Land |
| Ecologically Sensitive | Visually Sensitive |
| Heritage | Shoreline Waterbody |
| Specified Departure | Parcels |

FLINDERS PLANNING SCHEME - 2000 - SPECIAL AREAS



Map 16 of 30

Coordinate System: GDA 94 MGA Zone 55

Date of cadastre: June 1 2022

Overlays data from Flinders Council

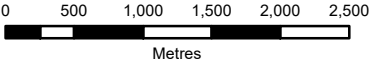
As amended at 27/12/2017

Topographic data from the LIST © State of Tasmania

This map is a record of the Flinders Planning Scheme 2000 that existed at the time the scheme ceased to operate on 1 June 2022. Every effort has been made to ensure the accuracy of the information contained in the map, however some inaccuracies may exist. Users must also note that the cadastral dataset used to produce this mapping was current as of 1 June 2022, which may be different in some areas to the dataset that existed when the mapping was originally produced. As a result, some misalignments between zones, overlays, property boundaries and the like may be visible.

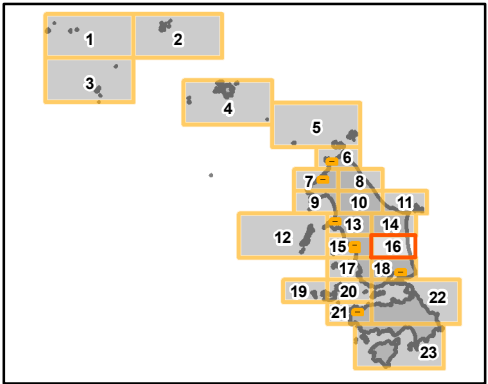
Overlays ('Special Areas')

- | | |
|-------------------------|---------------------|
| Buffer Attenuation Area | Unstable Land |
| Ecologically Sensitive | Visually Sensitive |
| Heritage | Shoreline Waterbody |
| Specified Departure | Parcels |

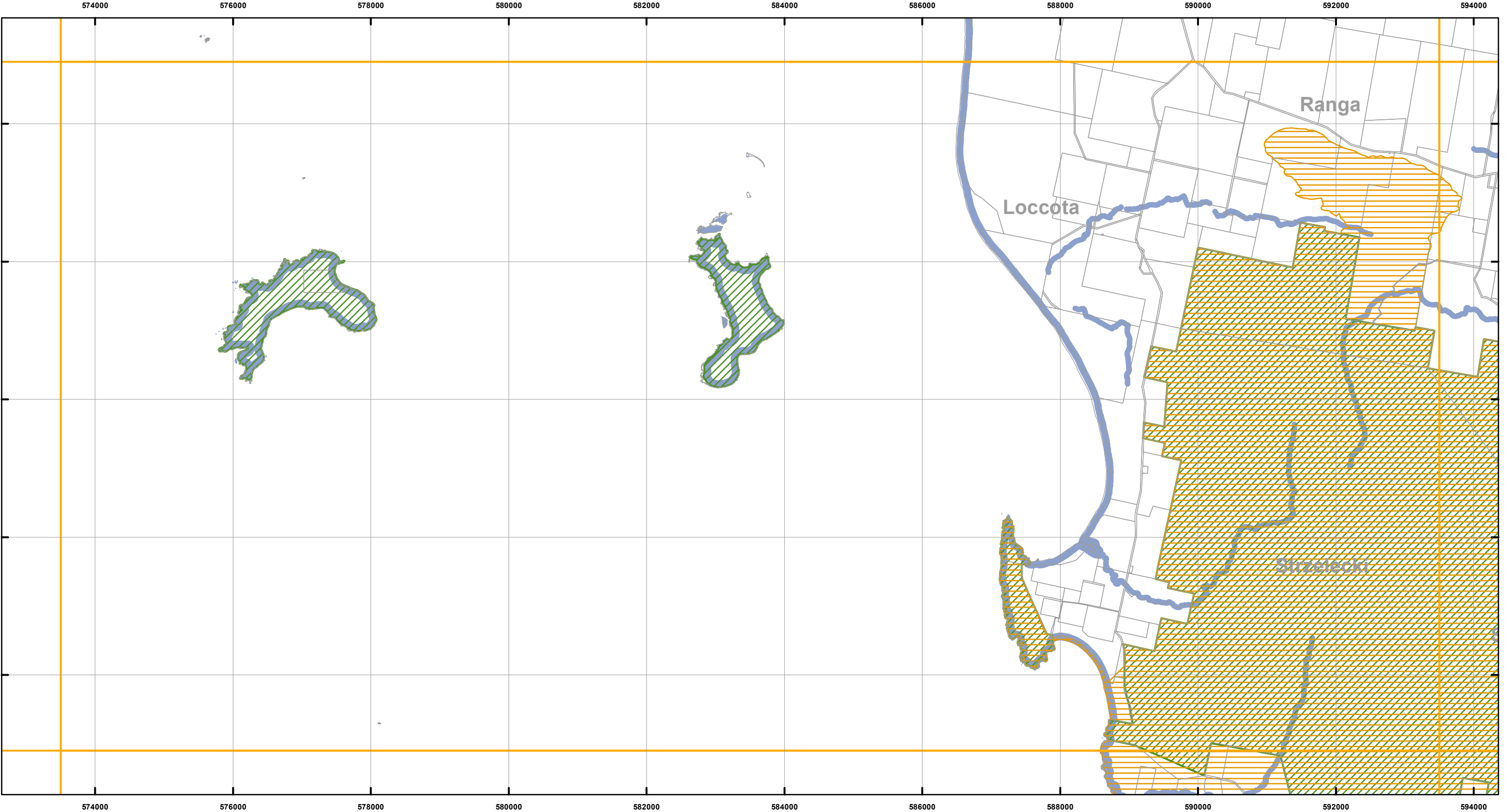


Print Date: 30/06/2022

LOCATION MAP



FLINDERS PLANNING SCHEME - 2000 - SPECIAL AREAS



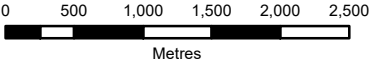
Overlays ('Special Areas')

- | | |
|-------------------------|---------------------|
| Buffer Attenuation Area | Unstable Land |
| Ecologically Sensitive | Visually Sensitive |
| Heritage | Shoreline Waterbody |
| Specified Departure | Parcels |

Map 17 of 30

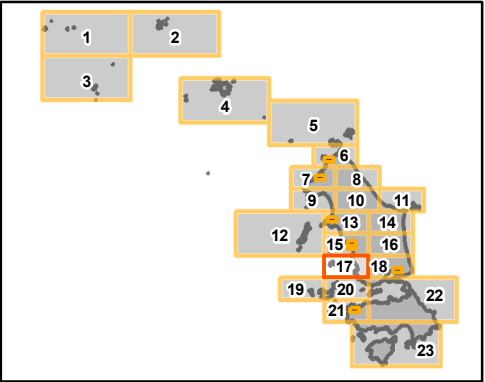
Coordinate System: GDA 94 MGA Zone 55
Date of cadastre: June 1 2022
Overlays data from Flinders Council
As amended at 27/12/2017
Topographic data from the LIST © State of Tasmania

This map is a record of the Flinders Planning Scheme 2000 that existed at the time the scheme ceased to operate on 1 June 2022. Every effort has been made to ensure the accuracy of the information contained in the map, however some inaccuracies may exist. Users must also note that the cadastral dataset used to produce this mapping was current as of 1 June 2022, which may be different in some areas to the dataset that existed when the mapping was originally produced. As a result, some misalignments between zones, overlays, property boundaries and the like may be visible.

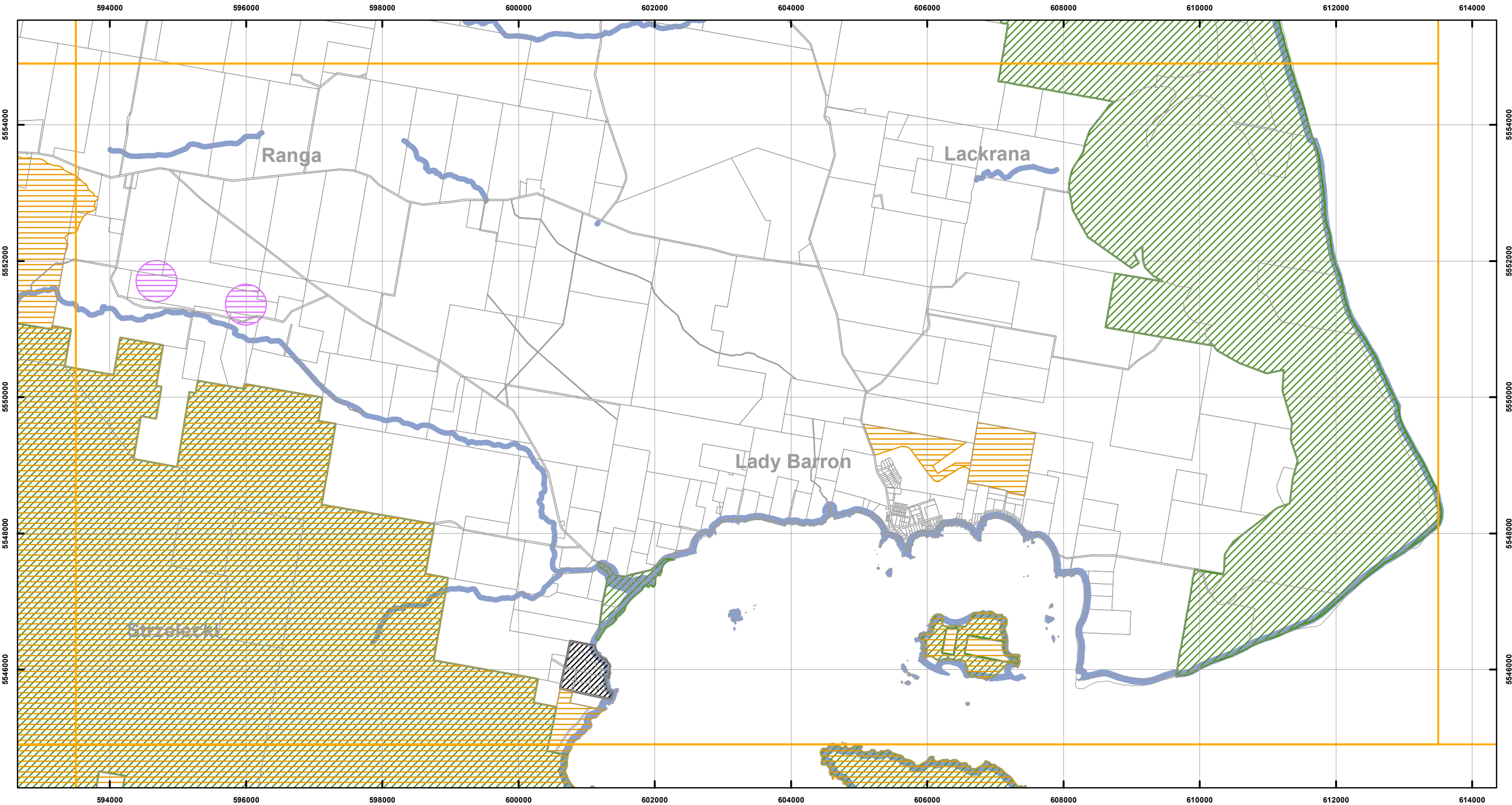


Print Date: 30/06/2022

LOCATION MAP



FLINDERS PLANNING SCHEME - 2000 - SPECIAL AREAS



Map 18 of 30

Coordinate System: GDA 94 MGA Zone 55

Date of cadastre: June 1 2022

Overlays data from Flinders Council

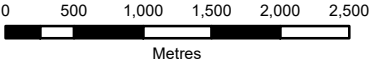
As amended at 27/12/2017

Topographic data from the LIST © State of Tasmania

This map is a record of the Flinders Planning Scheme 2000 that existed at the time the scheme ceased to operate on 1 June 2022. Every effort has been made to ensure the accuracy of the information contained in the map, however some inaccuracies may exist. Users must also note that the cadastral dataset used to produce this mapping was current as of 1 June 2022, which may be different in some areas to the dataset that existed when the mapping was originally produced. As a result, some misalignments between zones, overlays, property boundaries and the like may be visible.

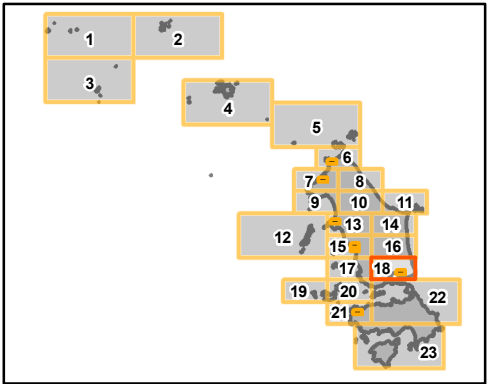
Overlays ('Special Areas')

- | | |
|-------------------------|---------------------|
| Buffer Attenuation Area | Unstable Land |
| Ecologically Sensitive | Visually Sensitive |
| Heritage | Shoreline Waterbody |
| Specified Departure | Parcels |

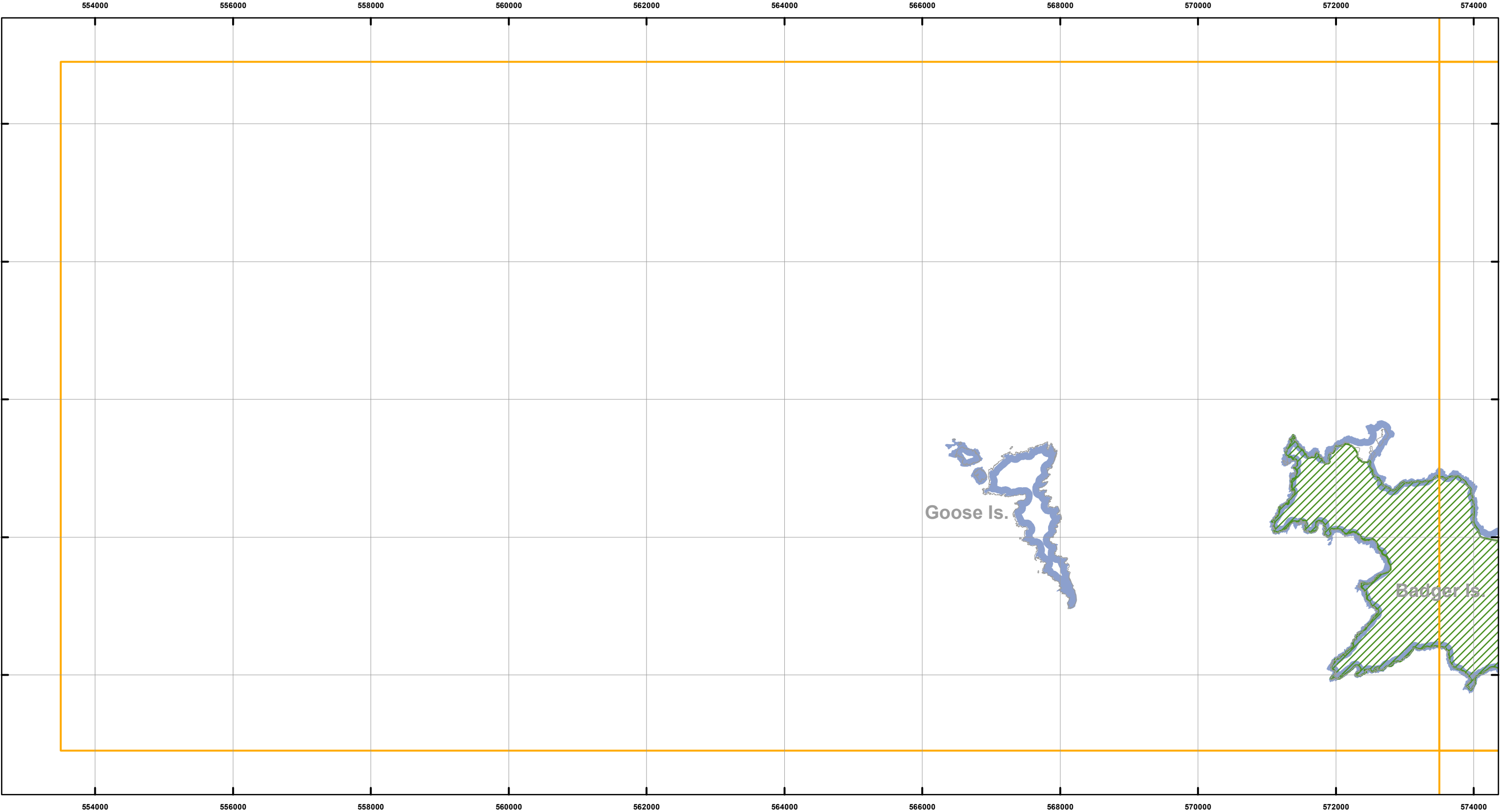


Print Date: 30/06/2022









LOCATION MAP



FLINDERS PLANNING SCHEME - 2000 - SPECIAL AREAS



Overlays ('Special Areas')

	Buffer Attenuation Area		Unstable Land
	Ecologically Sensitive		Visually Sensitive
	Heritage		Shoreline Waterbody
	Specified Departure		Parcels

Map 19 of 30

Coordinate System: GDA 94 MGA Zone 55

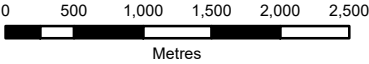
Date of cadastre: June 1 2022

Overlays data from Flinders Council

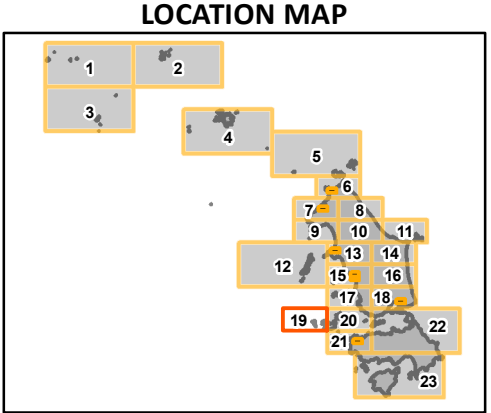
As amended at 27/12/2017

Topographic data from the LIST © State of Tasmania

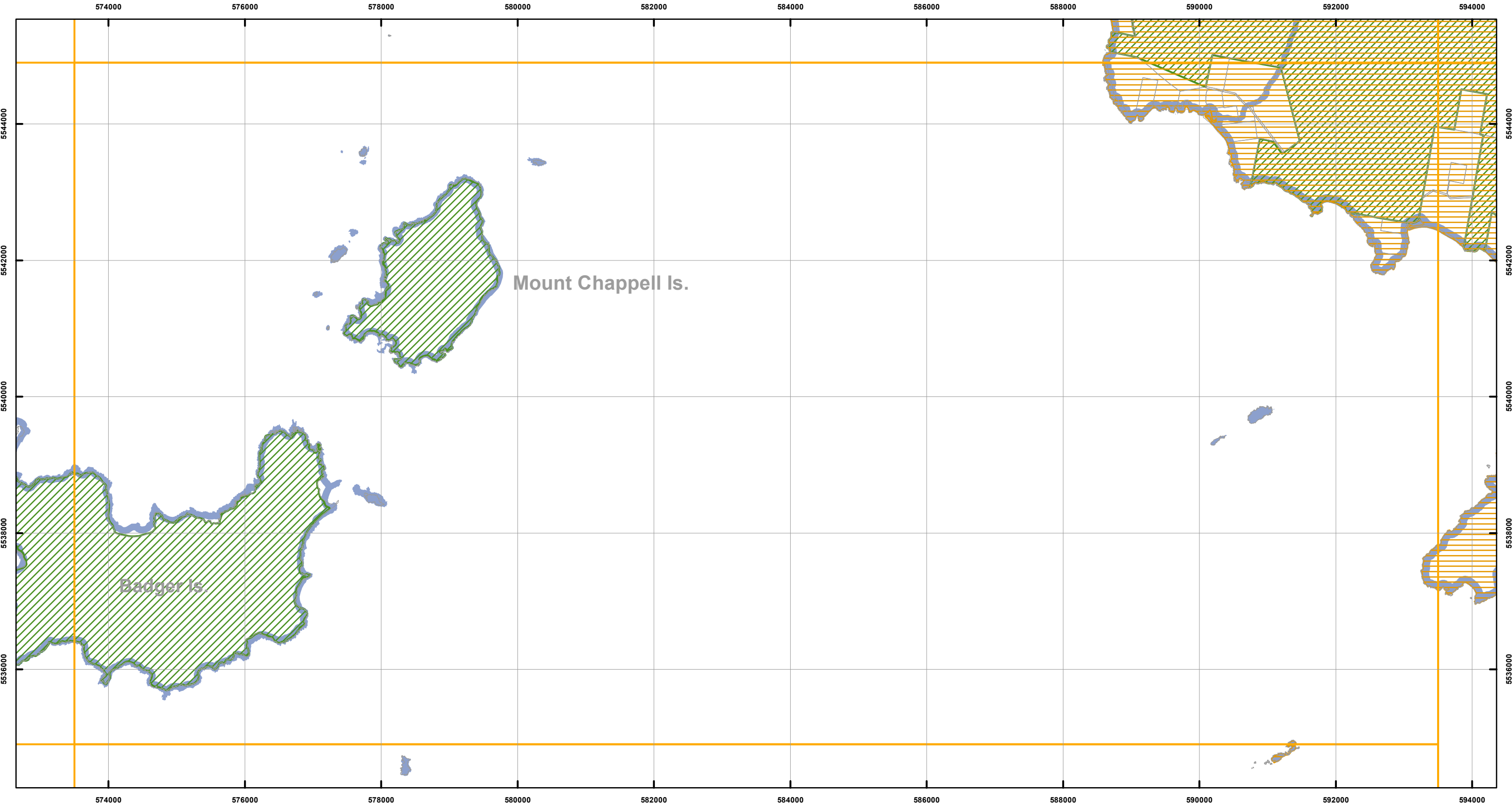
This map is a record of the Flinders Planning Scheme 2000 that existed at the time the scheme ceased to operate on 1 June 2022. Every effort has been made to ensure the accuracy of the information contained in the map, however some inaccuracies may exist. Users must also note that the cadastral dataset used to produce this mapping was current as of 1 June 2022, which may be different in some areas to the dataset that existed when the mapping was originally produced. As a result, some misalignments between zones, overlays, property boundaries and the like may be visible.



Print Date: 30/06/2022



FLINDERS PLANNING SCHEME - 2000 - SPECIAL AREAS



Map 20 of 30

Coordinate System: GDA 94 MGA Zone 55


Date of cadastre: June 1 2022

Overlays data from Flinders Council

As amended at 27/12/2017

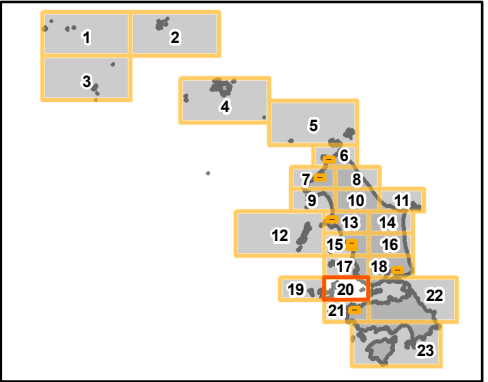
Topographic data from the LIST © State of Tasmania

This map is a record of the Flinders Planning Scheme 2000 that existed at the time the scheme ceased to operate on 1 June 2022. Every effort has been made to ensure the accuracy of the information contained in the map, however some inaccuracies may exist. Users must also note that the cadastral dataset used to produce this mapping was current as of 1 June 2022, which may be different in some areas to the dataset that existed when the mapping was originally produced. As a result, some misalignments between zones, overlays, property boundaries and the like may be visible.

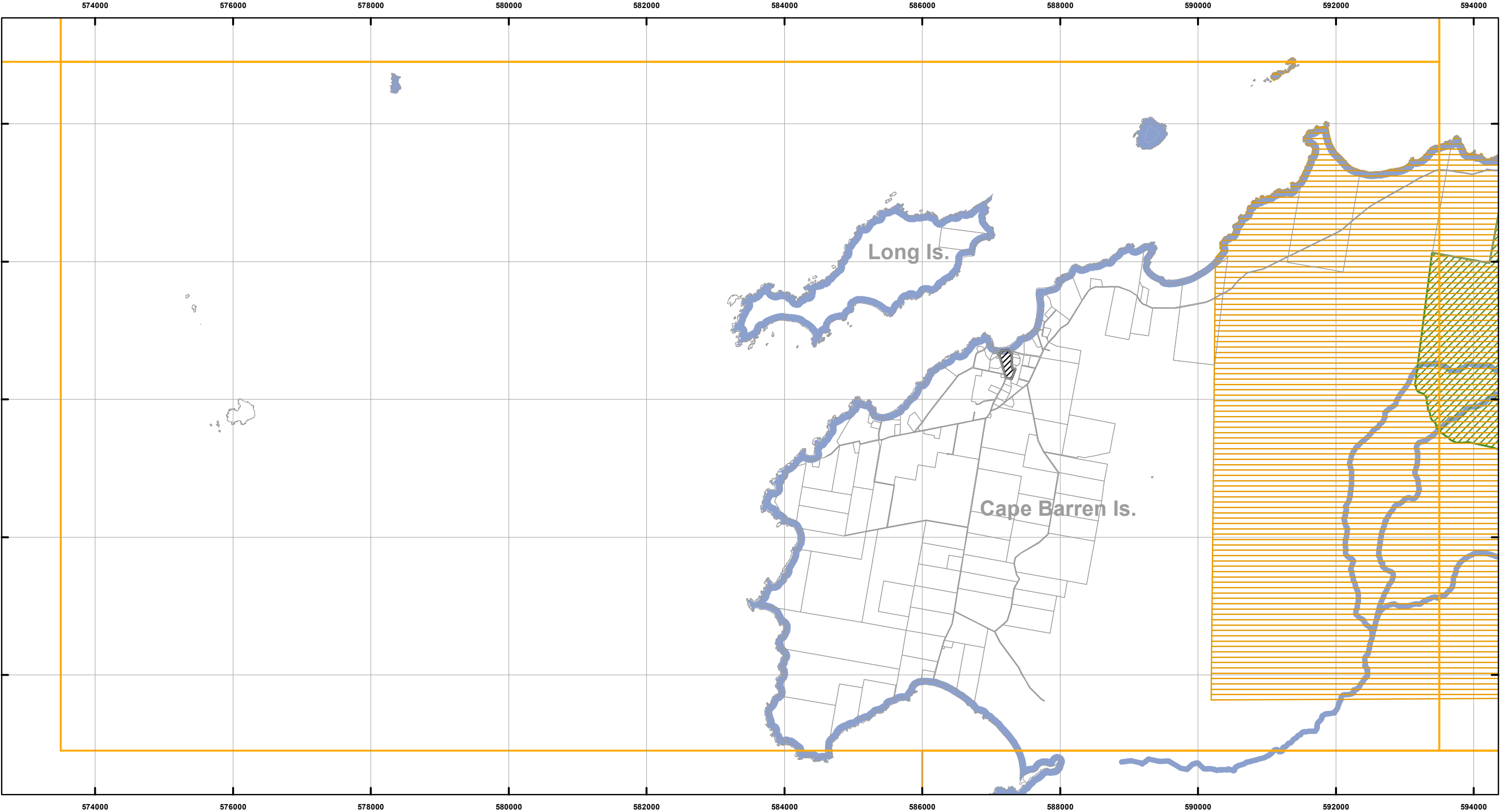


Print Date: 30/06/2022

LOCATION MAP



FLINDERS PLANNING SCHEME - 2000 - SPECIAL AREAS



Map 21 of 30

Coordinate System: GDA 94 MGA Zone 55

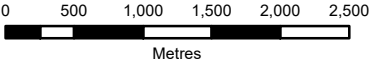
Date of cadastre: June 1 2022

Overlays data from Flinders Council

As amended at 27/12/2017

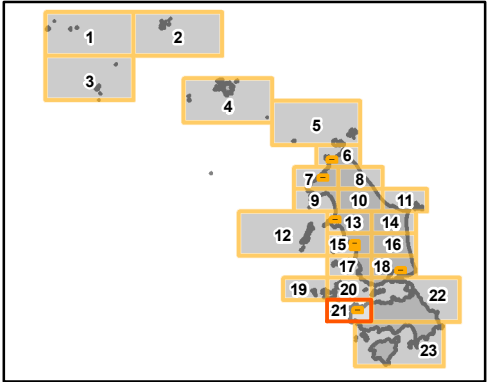
Topographic data from the LIST © State of Tasmania

This map is a record of the Flinders Planning Scheme 2000 that existed at the time the scheme ceased to operate on 1 June 2022. Every effort has been made to ensure the accuracy of the information contained in the map, however some inaccuracies may exist. Users must also note that the cadastral dataset used to produce this mapping was current as of 1 June 2022, which may be different in some areas to the dataset that existed when the mapping was originally produced. As a result, some misalignments between zones, overlays, property boundaries and the like may be visible.

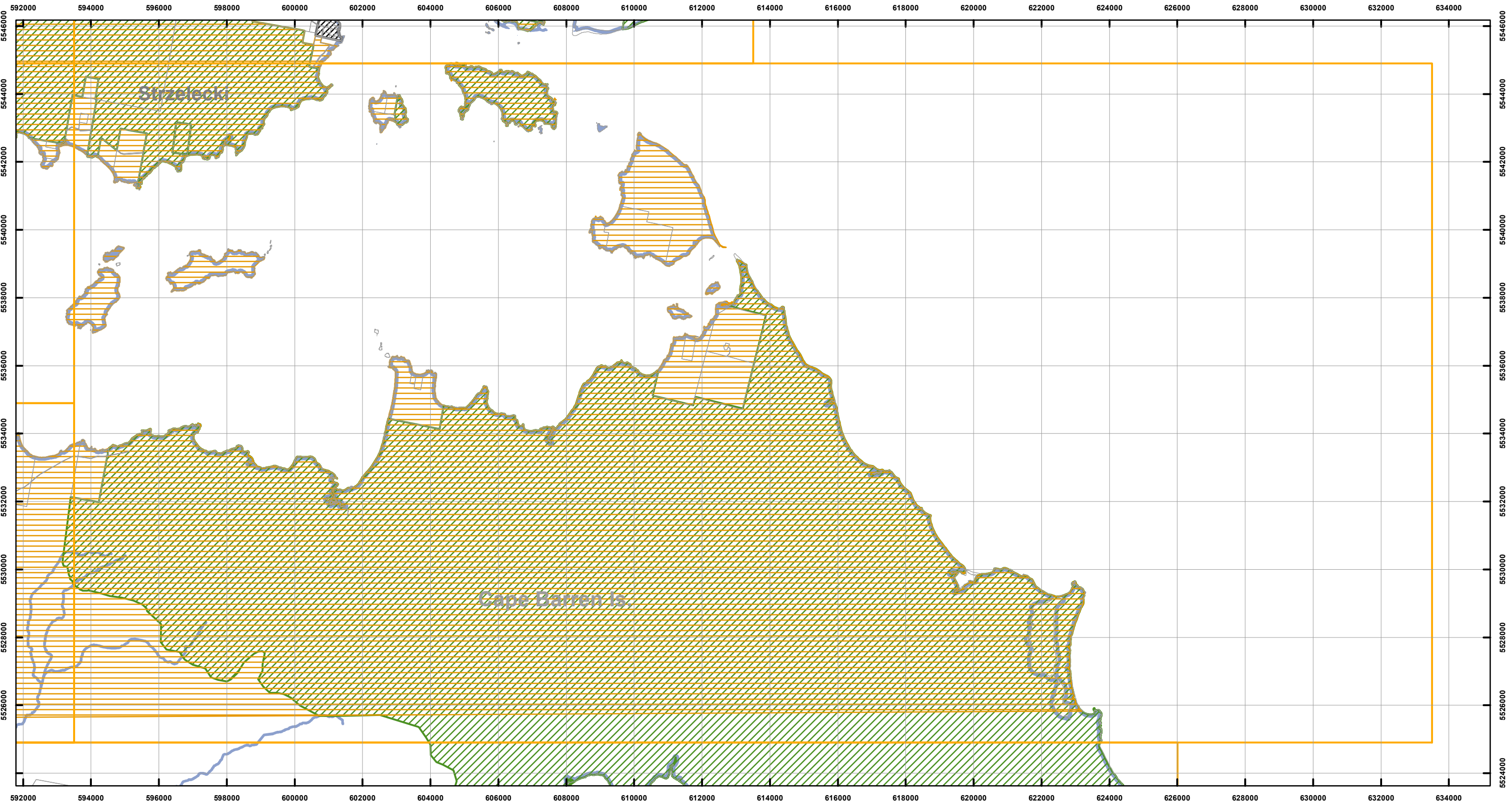


Print Date: 30/06/2022

LOCATION MAP



FLINDERS PLANNING SCHEME - 2000 - SPECIAL AREAS



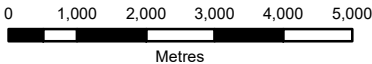
Overlays ('Special Areas')

- | | |
|-------------------------|---------------------|
| Buffer Attenuation Area | Unstable Land |
| Ecologically Sensitive | Visually Sensitive |
| Heritage | Shoreline Waterbody |
| Specified Departure | Parcels |

Map 22 of 30

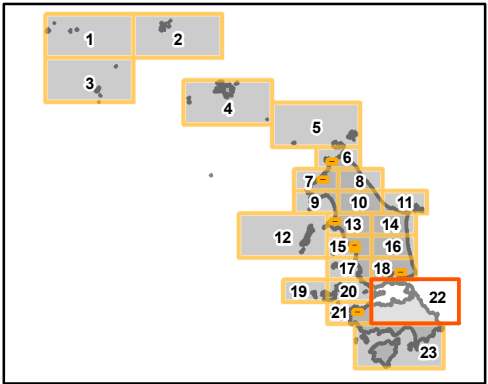
Coordinate System: GDA 94 MGA Zone 55
Date of cadastre: June 1 2022
Overlays data from Flinders Council
As amended at 27/12/2017
Topographic data from the LIST © State of Tasmania

This map is a record of the Flinders Planning Scheme 2000 that existed at the time the scheme ceased to operate on 1 June 2022. Every effort has been made to ensure the accuracy of the information contained in the map, however some inaccuracies may exist. Users must also note that the cadastral dataset used to produce this mapping was current as of 1 June 2022, which may be different in some areas to the dataset that existed when the mapping was originally produced. As a result, some misalignments between zones, overlays, property boundaries and the like may be visible.

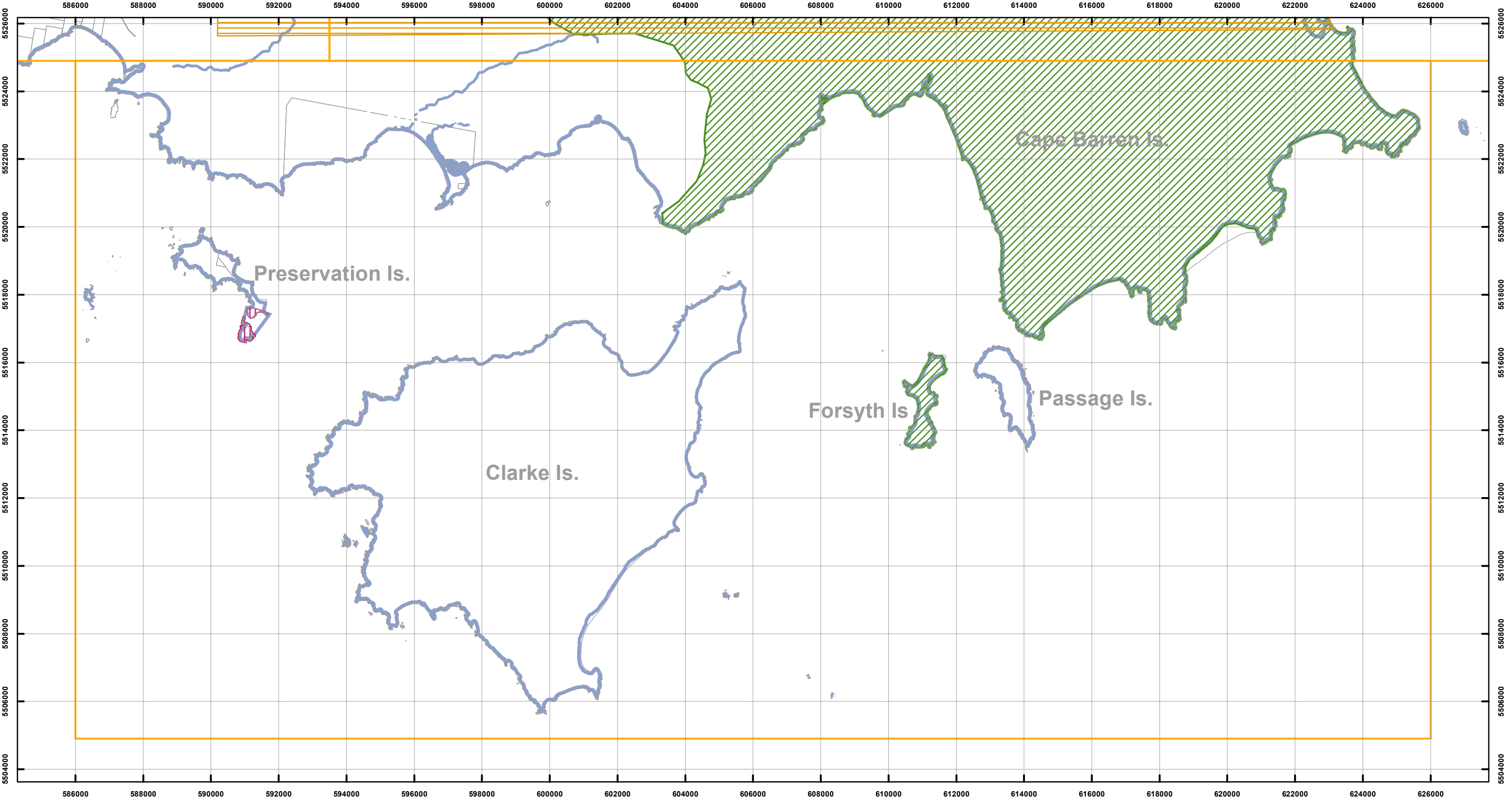


Print Date: 30/06/2022

LOCATION MAP



FLINDERS PLANNING SCHEME - 2000 - SPECIAL AREAS



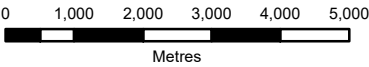
Overlays ('Special Areas')

- | | |
|-------------------------|---------------------|
| Buffer Attenuation Area | Unstable Land |
| Ecologically Sensitive | Visually Sensitive |
| Heritage | Shoreline Waterbody |
| Specified Departure | Parcels |

Map 23 of 30

Coordinate System: GDA 94 MGA Zone 55
Date of cadastre: June 1 2022
Overlays data from Flinders Council
As amended at 27/12/2017
Topographic data from the LIST © State of Tasmania

This map is a record of the Flinders Planning Scheme 2000 that existed at the time the scheme ceased to operate on 1 June 2022. Every effort has been made to ensure the accuracy of the information contained in the map, however some inaccuracies may exist. Users must also note that the cadastral dataset used to produce this mapping was current as of 1 June 2022, which may be different in some areas to the dataset that existed when the mapping was originally produced. As a result, some misalignments between zones, overlays, property boundaries and the like may be visible.

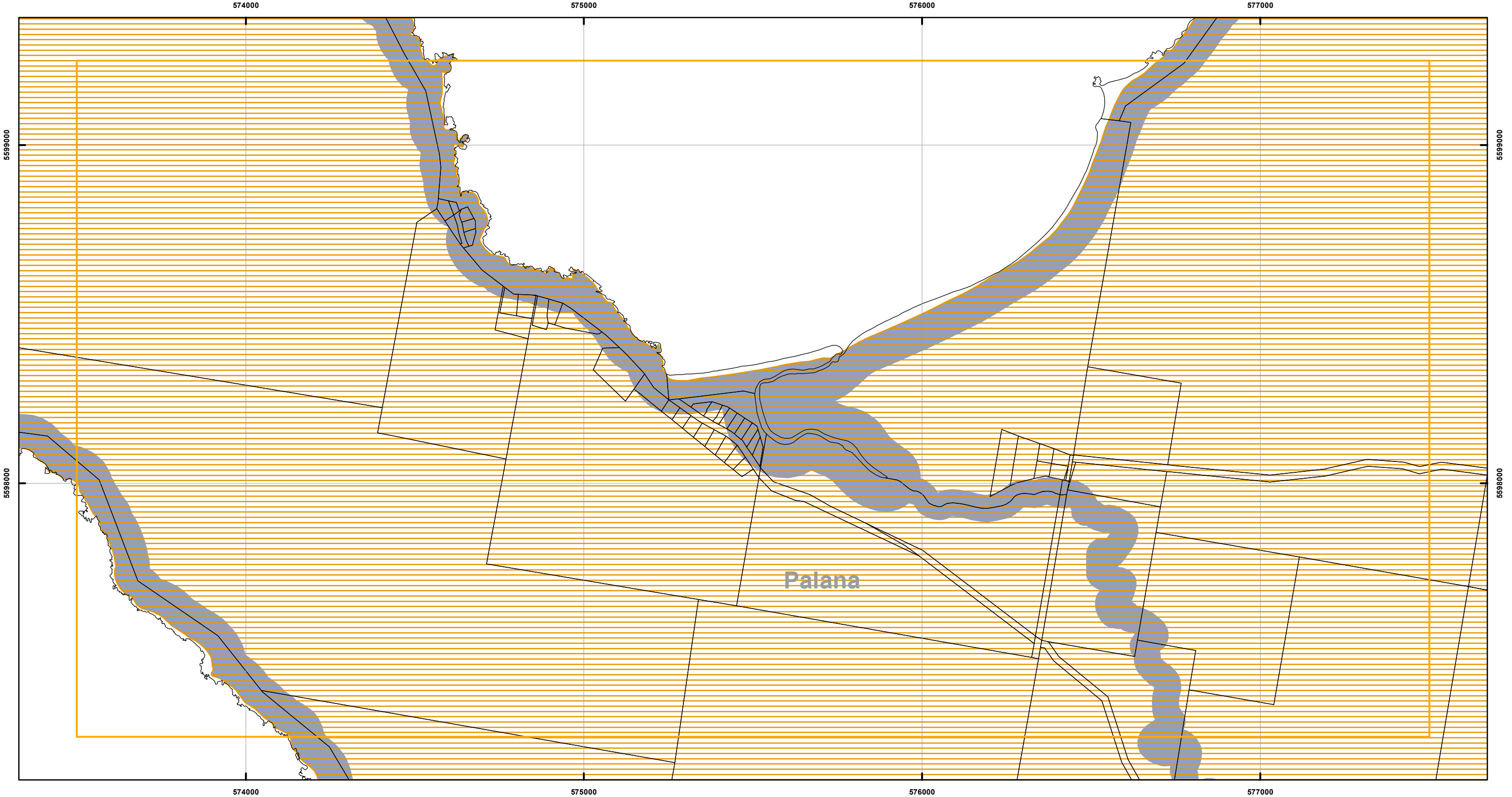


Print Date: 30/06/2022









LOCATION MAP



FLINDERS PLANNING SCHEME - 2000 - SPECIAL AREAS



Overlays ('Special Areas')

- | | |
|---|---|
|  Buffer Attenuation Area |  Unstable Land |
|  Ecologically Sensitive |  Visually Sensitive |
|  Heritage |  Shoreline Waterbody |
|  Specified Departure |  Parcels |

Map 24 of 30

Coordinate System: GDA 94 MGA Zone 55

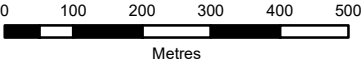
Date of cadastre: June 1 2022

Special Areas data from Flinders Council

As amended at 27/12/2017

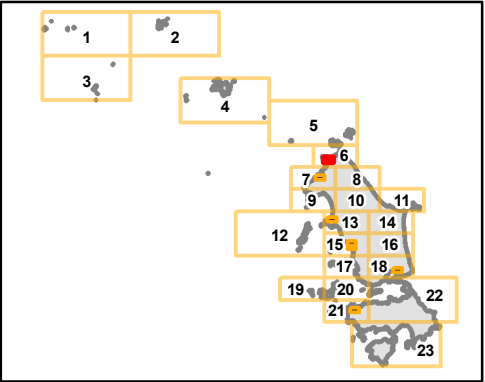
Topographic data from the LIST © State of Tasmania

This map is a record of the Flinders Planning Scheme 2000 that existed at the time the scheme ceased to operate on 1 June 2022. Every effort has been made to ensure the accuracy of the information contained in the map, however some inaccuracies may exist. Users must also note that the cadastral dataset used to produce this mapping was current as of 1 June 2022, which may be different in some areas to the dataset that existed when the mapping was originally produced. As a result, some misalignments between zones, overlays, property boundaries and the like may be visible.

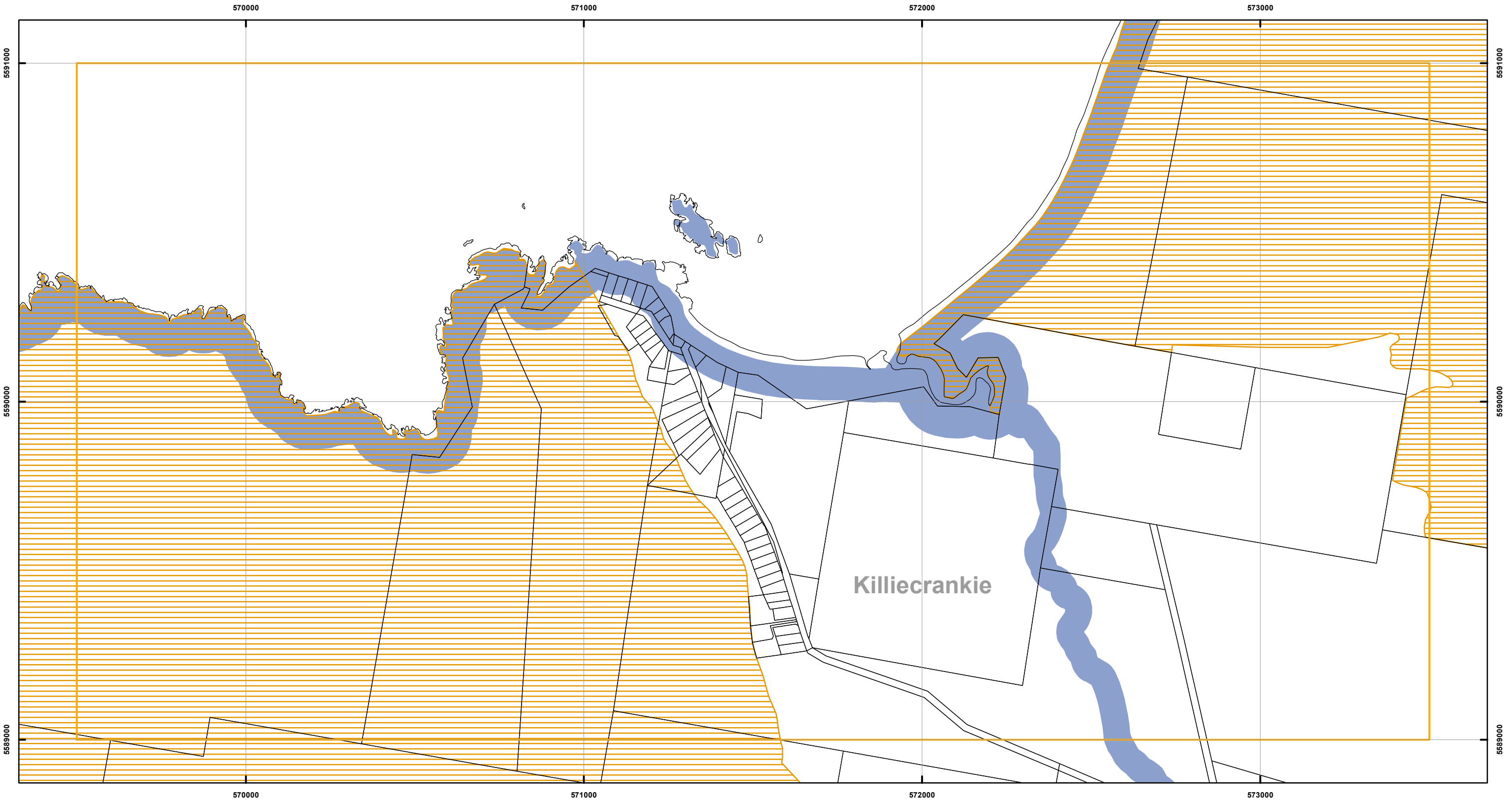


Print Date: 30/06/2022

LOCATION MAP



FLINDERS PLANNING SCHEME - 2000 - SPECIAL AREAS



Overlays ('Special Areas')

- | | |
|-------------------------|---------------------|
| Buffer Attenuation Area | Unstable Land |
| Ecologically Sensitive | Visually Sensitive |
| Heritage | Shoreline Waterbody |
| Specified Departure | Parcels |

Map 25 of 30

Coordinate System: GDA 94 MGA Zone 55

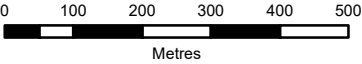
Date of cadastre: June 1 2022

Special Areas data from Flinders Council

As amended at 27/12/2017

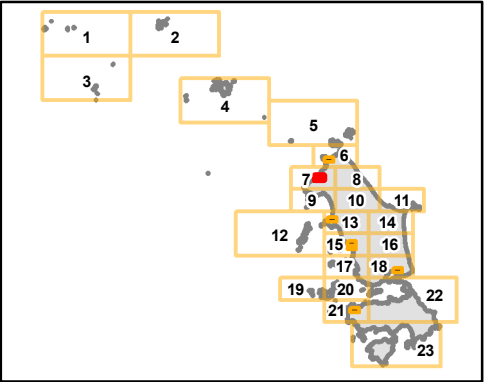
Topographic data from the LIST © State of Tasmania

This map is a record of the Flinders Planning Scheme 2000 that existed at the time the scheme ceased to operate on 1 June 2022. Every effort has been made to ensure the accuracy of the information contained in the map, however some inaccuracies may exist. Users must also note that the cadastral dataset used to produce this mapping was current as of 1 June 2022, which may be different in some areas to the dataset that existed when the mapping was originally produced. As a result, some misalignments between zones, overlays, property boundaries and the like may be visible.

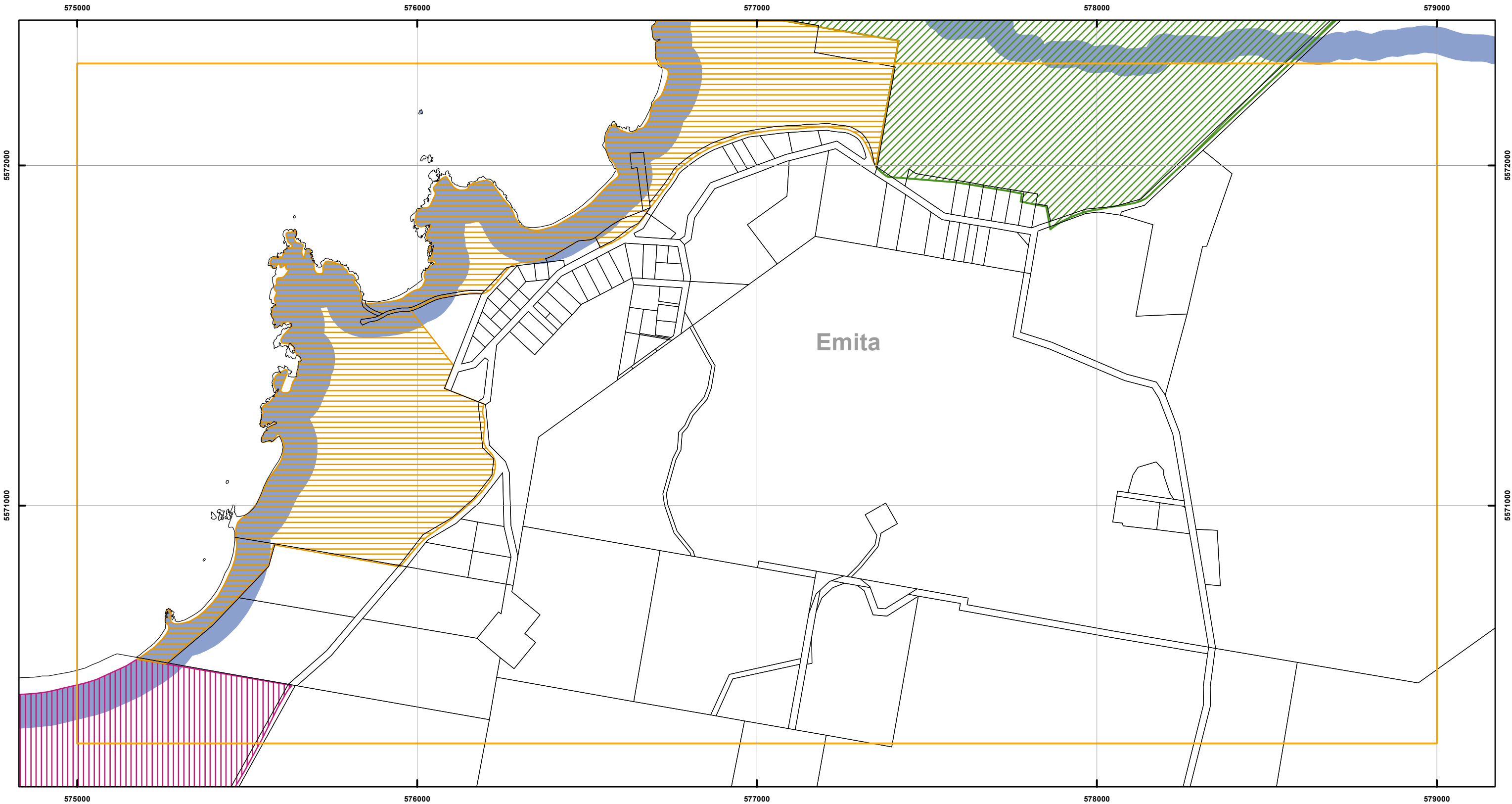


Print Date: 30/06/2022

LOCATION MAP



FLINDERS PLANNING SCHEME - 2000 - SPECIAL AREAS



Overlays ('Special Areas')

- | | |
|-------------------------|---------------------|
| Buffer Attenuation Area | Unstable Land |
| Ecologically Sensitive | Visually Sensitive |
| Heritage | Shoreline Waterbody |
| Specified Departure | Parcels |

Map 26 of 30

Coordinate System: GDA 94 MGA Zone 55

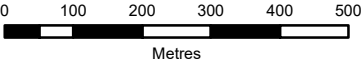
Date of cadastre: June 1 2022

Special Areas data from Flinders Council

As amended at 27/12/2017

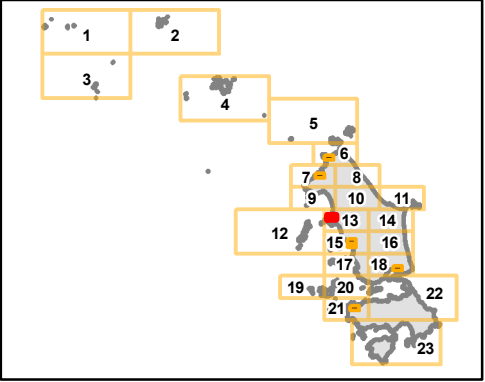
Topographic data from the LIST © State of Tasmania

This map is a record of the Flinders Planning Scheme 2000 that existed at the time the scheme ceased to operate on 1 June 2022. Every effort has been made to ensure the accuracy of the information contained in the map, however some inaccuracies may exist. Users must also note that the cadastral dataset used to produce this mapping was current as of 1 June 2022, which may be different in some areas to the dataset that existed when the mapping was originally produced. As a result, some misalignments between zones, overlays, property boundaries and the like may be visible.



Print Date: 30/06/2022

LOCATION MAP



FLINDERS PLANNING SCHEME - 2000 - SPECIAL AREAS



Overlays ('Special Areas')

- | | |
|-------------------------|---------------------|
| Buffer Attenuation Area | Unstable Land |
| Ecologically Sensitive | Visually Sensitive |
| Heritage | Shoreline Waterbody |
| Specified Departure | Parcels |

Map 27 of 30

Coordinate System: GDA 94 MGA Zone 55

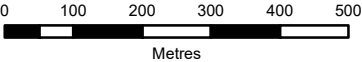
Date of cadastre: June 1 2022

Special Areas data from Flinders Council

As amended at 27/12/2017

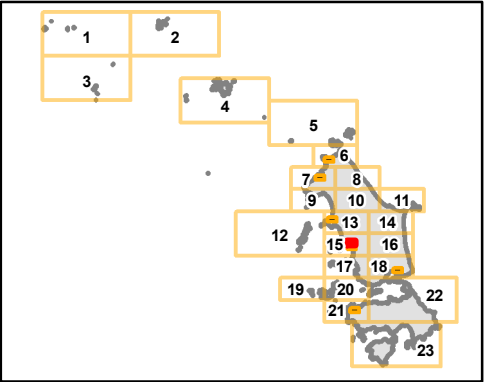
Topographic data from the LIST © State of Tasmania

This map is a record of the Flinders Planning Scheme 2000 that existed at the time the scheme ceased to operate on 1 June 2022. Every effort has been made to ensure the accuracy of the information contained in the map, however some inaccuracies may exist. Users must also note that the cadastral dataset used to produce this mapping was current as of 1 June 2022, which may be different in some areas to the dataset that existed when the mapping was originally produced. As a result, some misalignments between zones, overlays, property boundaries and the like may be visible.

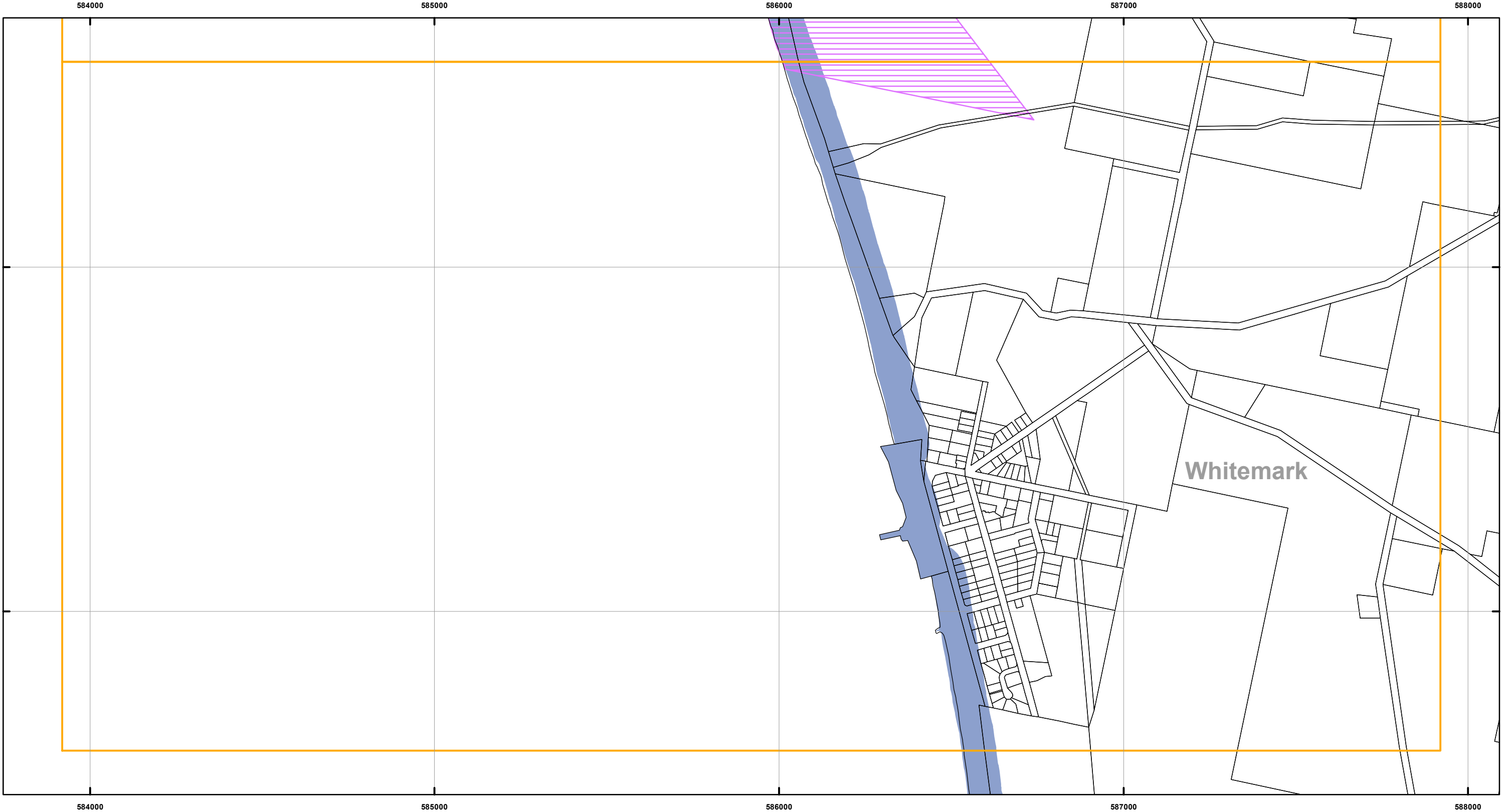


Print Date: 30/06/2022

LOCATION MAP



FLINDERS PLANNING SCHEME - 2000 - SPECIAL AREAS



Overlays ('Special Areas')

- Buffer Attenuation Area
- Unstable Land
- Ecologically Sensitive
- Visually Sensitive
- Heritage
- Shoreline Waterbody
- Specified Departure
- Parcels

Map 28 of 30

Coordinate System: GDA 94 MGA Zone 55

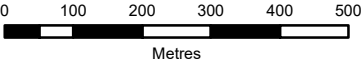
Date of cadastre: June 1 2022

Special Areas data from Flinders Council

As amended at 27/12/2017

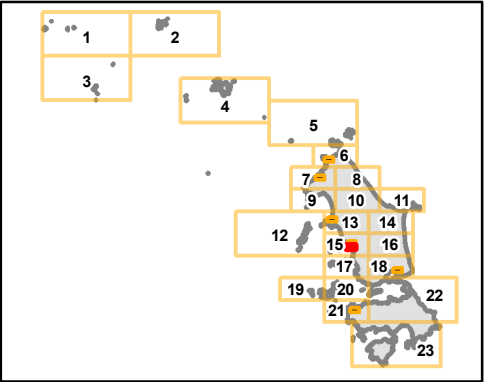
Topographic data from the LIST © State of Tasmania

This map is a record of the Flinders Planning Scheme 2000 that existed at the time the scheme ceased to operate on 1 June 2022. Every effort has been made to ensure the accuracy of the information contained in the map, however some inaccuracies may exist. Users must also note that the cadastral dataset used to produce this mapping was current as of 1 June 2022, which may be different in some areas to the dataset that existed when the mapping was originally produced. As a result, some misalignments between zones, overlays, property boundaries and the like may be visible.

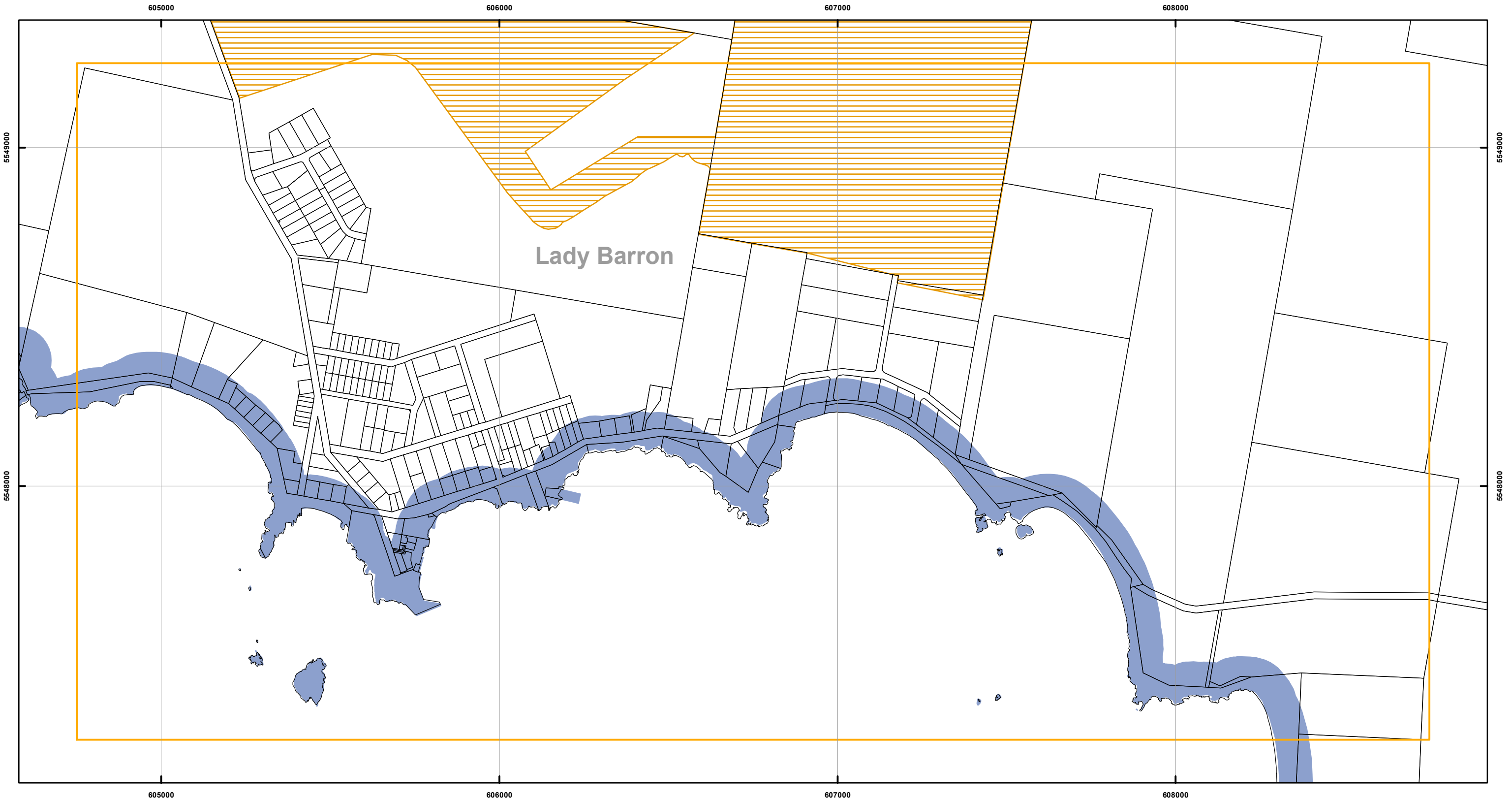


Print Date: 30/06/2022

LOCATION MAP



FLINDERS PLANNING SCHEME - 2000 - SPECIAL AREAS



Overlays ('Special Areas')

- | | |
|-------------------------|---------------------|
| Buffer Attenuation Area | Unstable Land |
| Ecologically Sensitive | Visually Sensitive |
| Heritage | Shoreline Waterbody |
| Specified Departure | Parcels |

Map 29 of 30

Coordinate System: GDA 94 MGA Zone 55

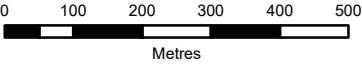
Date of cadastre: June 1 2022

Special Areas data from Flinders Council

As amended at 27/12/2017

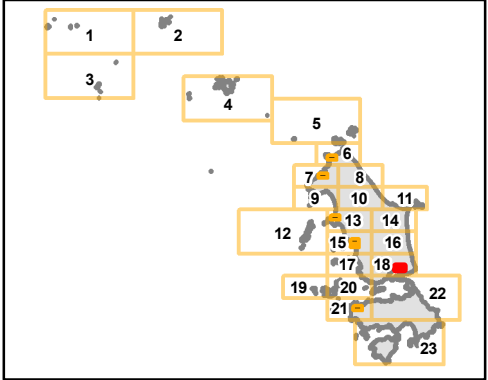
Topographic data from the LIST © State of Tasmania

This map is a record of the Flinders Planning Scheme 2000 that existed at the time the scheme ceased to operate on 1 June 2022. Every effort has been made to ensure the accuracy of the information contained in the map, however some inaccuracies may exist. Users must also note that the cadastral dataset used to produce this mapping was current as of 1 June 2022, which may be different in some areas to the dataset that existed when the mapping was originally produced. As a result, some misalignments between zones, overlays, property boundaries and the like may be visible.

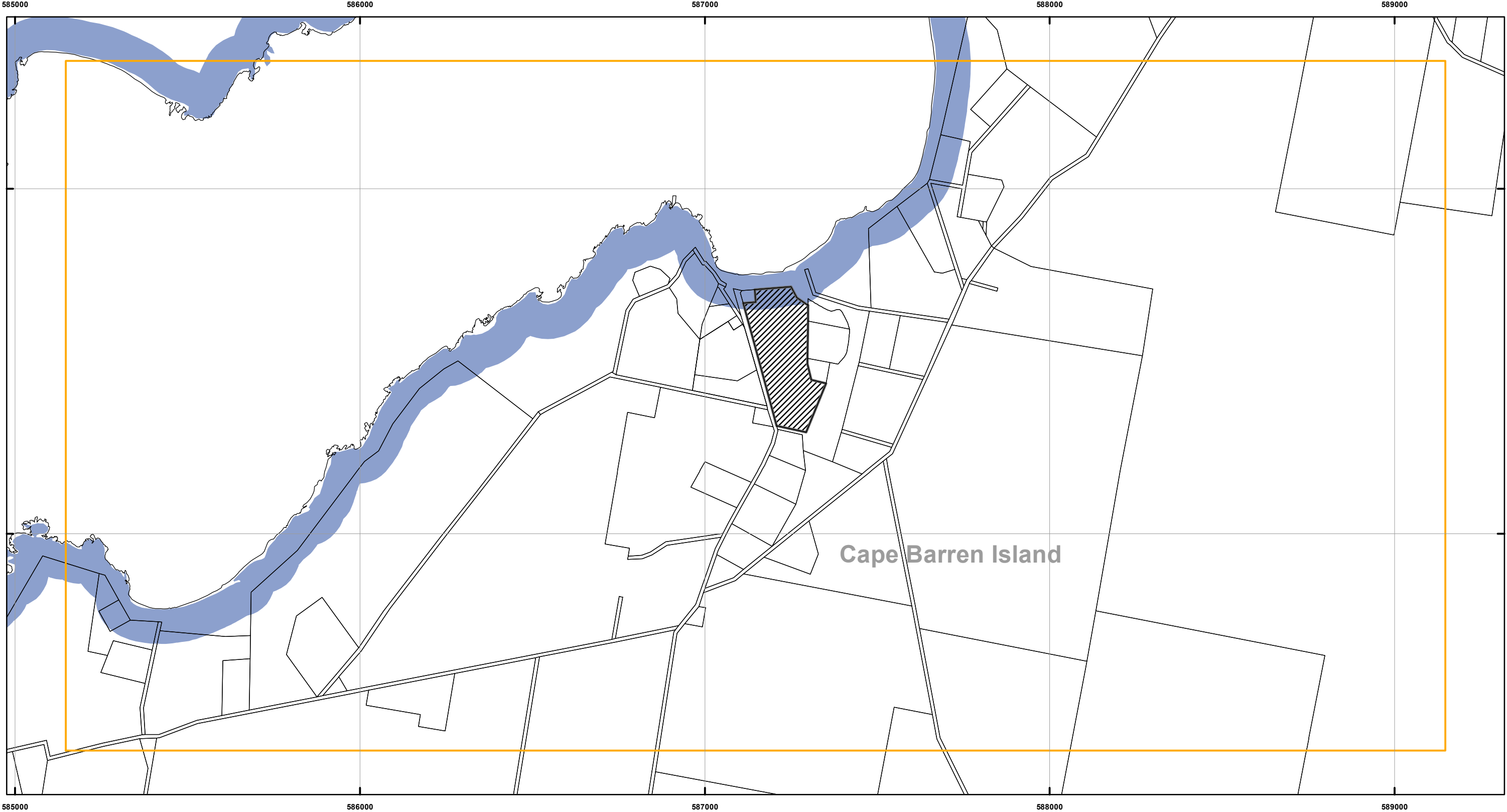


Print Date: 30/06/2022

LOCATION MAP



FLINDERS PLANNING SCHEME - 2000 - SPECIAL AREAS



Overlays ('Special Areas')

- | | |
|-------------------------|---------------------|
| Buffer Attenuation Area | Unstable Land |
| Ecologically Sensitive | Visually Sensitive |
| Heritage | Shoreline Waterbody |
| Specified Departure | Parcels |

Map 30 of 30

Coordinate System: GDA 94 MGA Zone 55

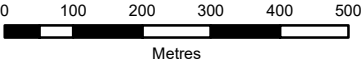
Date of cadastre: June 1 2022

Special Areas data from Flinders Council

As amended at 27/12/2017

Topographic data from the LIST © State of Tasmania

This map is a record of the Flinders Planning Scheme 2000 that existed at the time the scheme ceased to operate on 1 June 2022. Every effort has been made to ensure the accuracy of the information contained in the map, however some inaccuracies may exist. Users must also note that the cadastral dataset used to produce this mapping was current as of 1 June 2022, which may be different in some areas to the dataset that existed when the mapping was originally produced. As a result, some misalignments between zones, overlays, property boundaries and the like may be visible.



Print Date: 30/06/2022

LOCATION MAP

