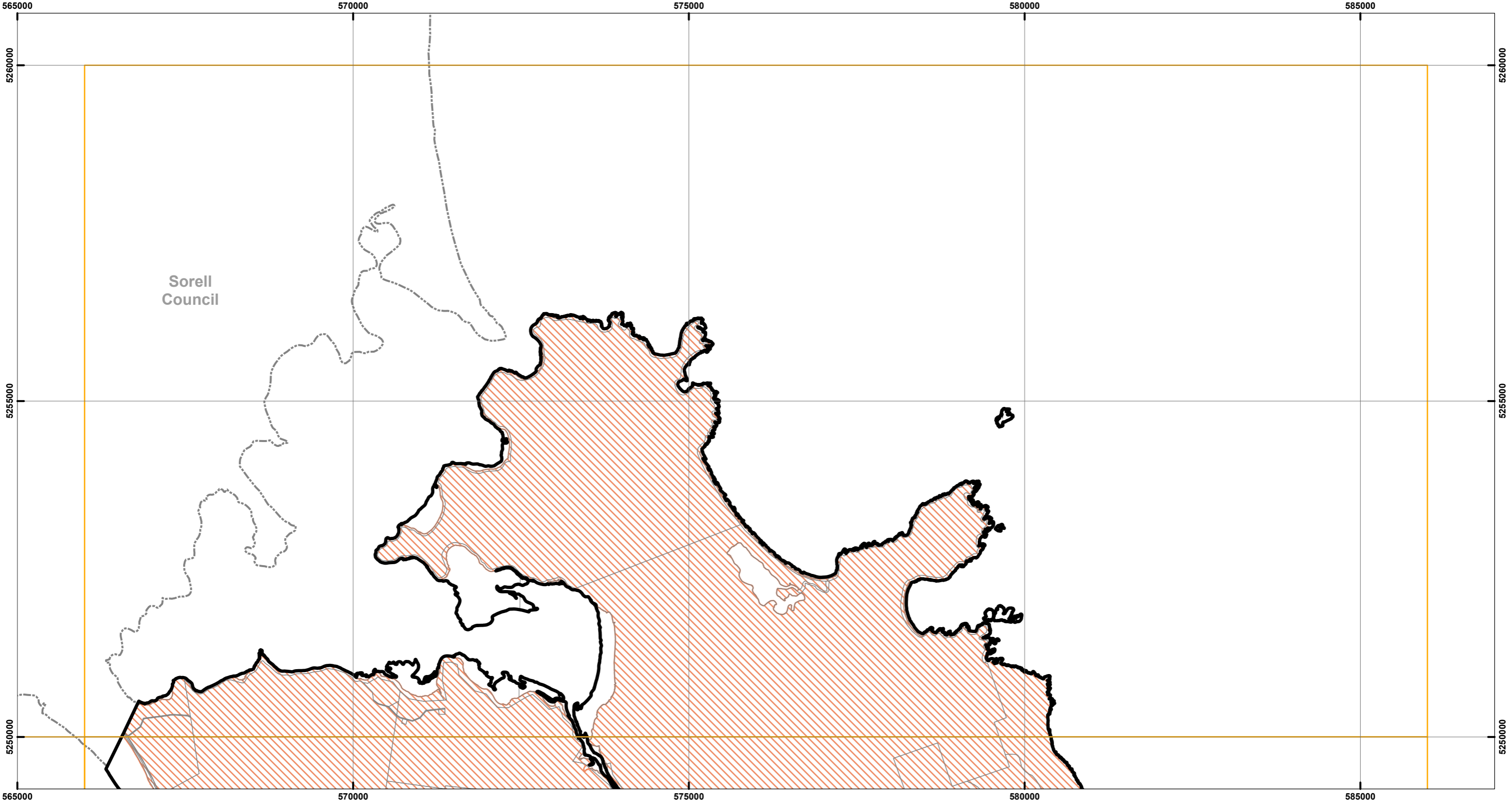



TASMAN LOCAL PROVISIONS SCHEDULE - BUSHFIRE PRONE AREAS OVERLAY




Legend

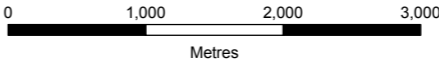
Bushfire-Prone Areas Code

 Bushfire-prone areas

 LPS Boundary

 Property Parcels

MAP 1 OF 25



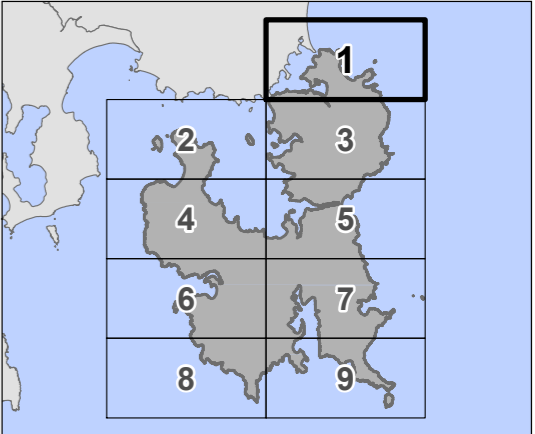
Coordinate System: GDA 1994 MGA Zone 55

Base data from theLIST, © State of Tasmania
Land title data current as of 27/08/2020

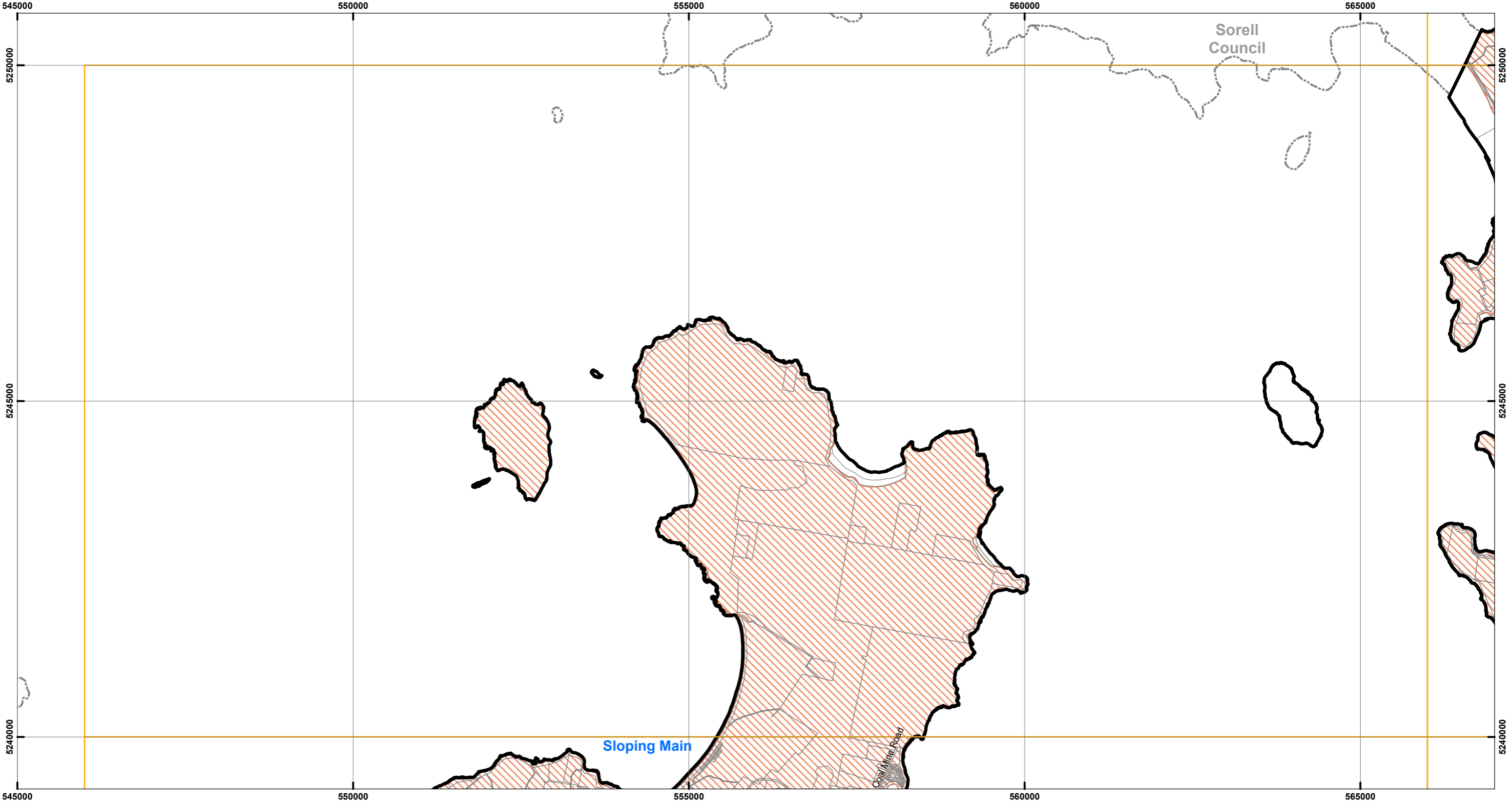
Disclaimer: Before taking any action based on
data shown on this map, it should first be verified
with the relevant council.

Date: 11/10/2020
Doc. Version: 0

Prepared by 




TASMAN LOCAL PROVISIONS SCHEDULE - BUSHFIRE PRONE AREAS OVERLAY



Legend

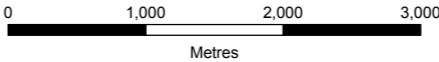
Bushfire-Prone Areas Code

 Bushfire-prone areas

 LPS Boundary

 Property Parcels

MAP 2 OF 25



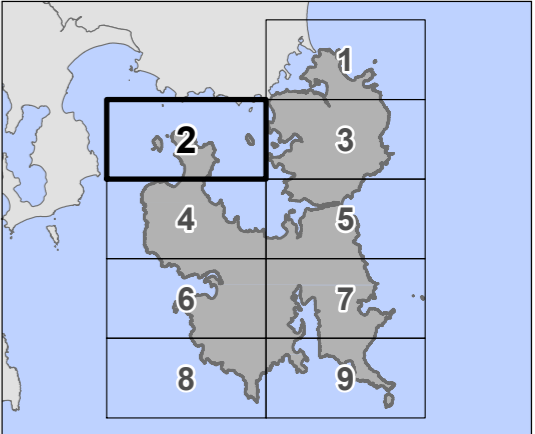
Coordinate System: GDA 1994 MGA Zone 55

Base data from theLIST, © State of Tasmania
Land title data current as of 27/08/2020

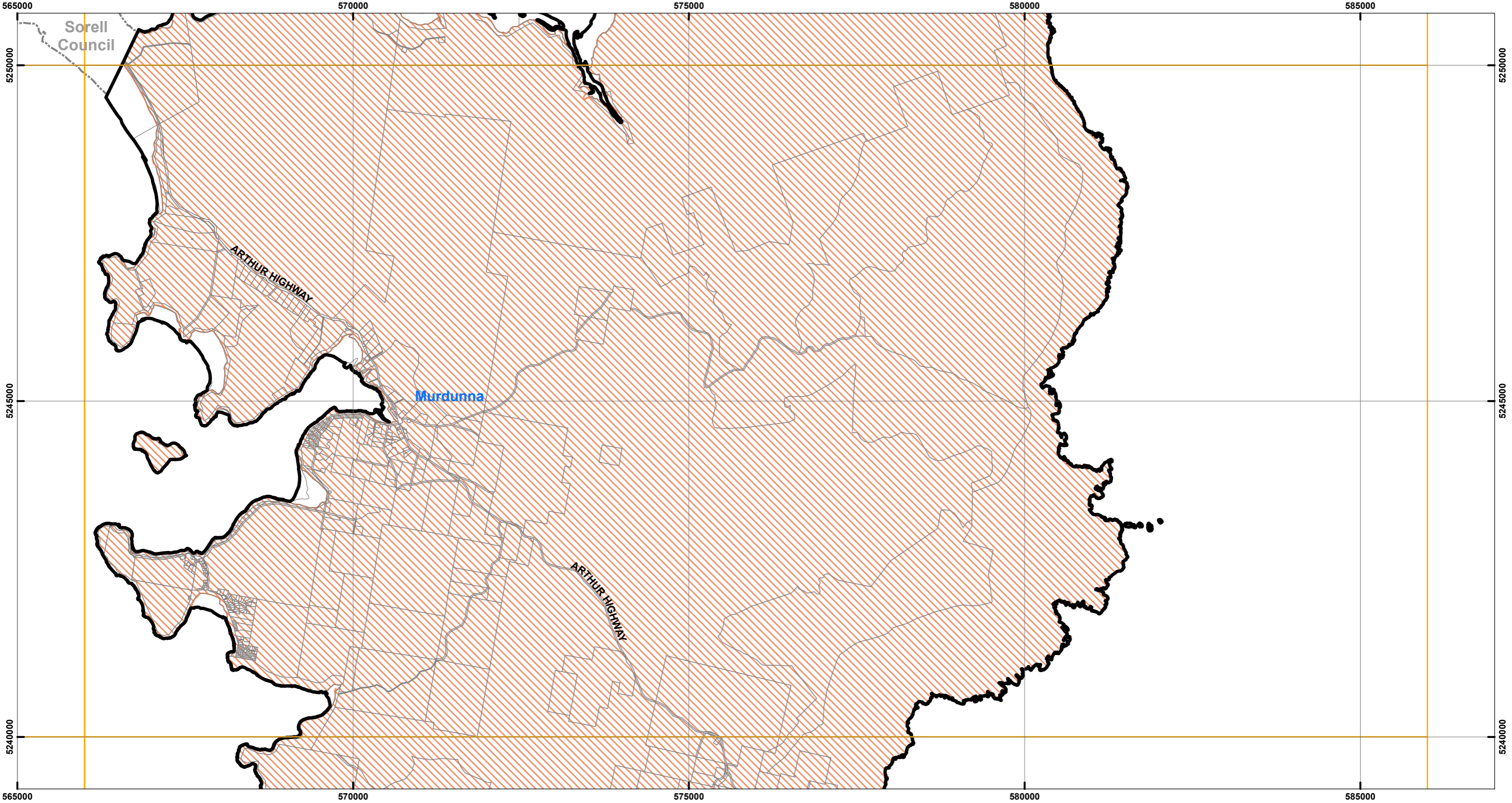
Disclaimer: Before taking any action based on
data shown on this map, it should first be verified
with the relevant council.

Date: 11/10/2020
Doc. Version: 0

Prepared by 



TASMAN LOCAL PROVISIONS SCHEDULE - BUSHFIRE PRONE AREAS OVERLAY



Legend

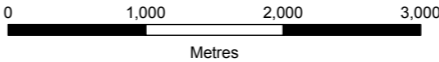
Bushfire-Prone Areas Code

 Bushfire-prone areas

 LPS Boundary

 Property Parcels

MAP 3 OF 25



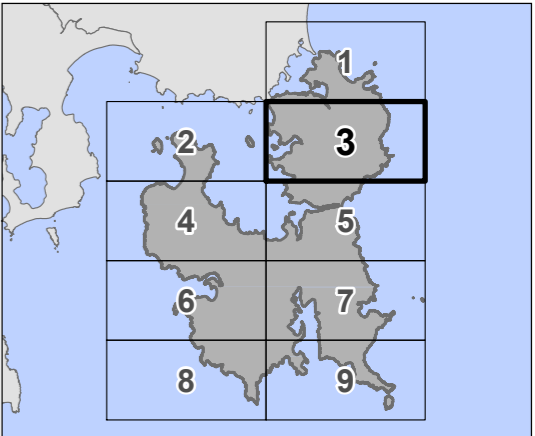
Coordinate System: GDA 1994 MGA Zone 55

Base data from theLIST, © State of Tasmania
Land title data current as of 27/08/2020

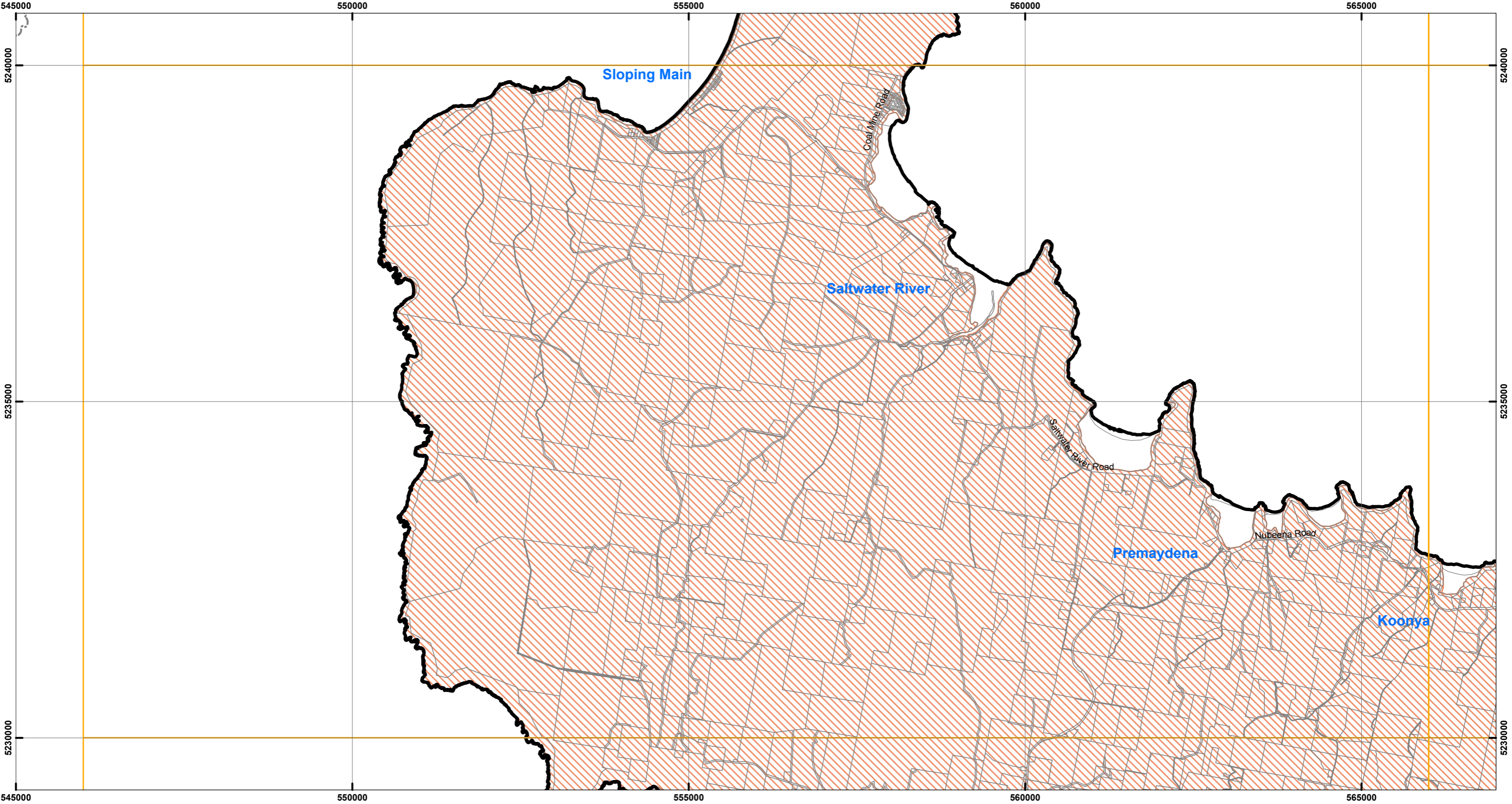
Disclaimer: Before taking any action based on
data shown on this map, it should first be verified
with the relevant council.

Date: 11/10/2020
Doc. Version: 0

Prepared by 



TASMAN LOCAL PROVISIONS SCHEDULE - BUSHFIRE PRONE AREAS OVERLAY



Legend

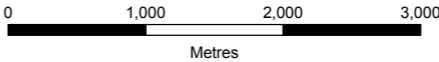
Bushfire-Prone Areas Code

 Bushfire-prone areas

 LPS Boundary

 Property Parcels

MAP 4 OF 25



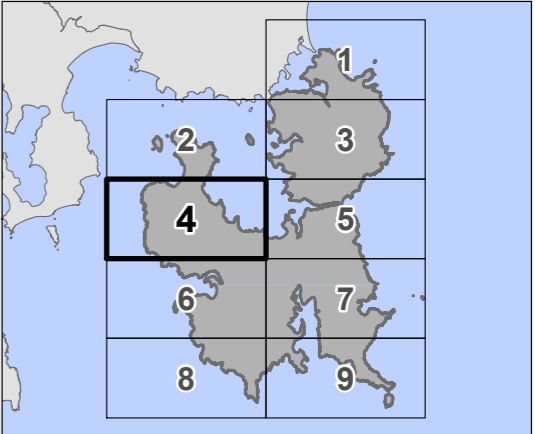
Coordinate System: GDA 1994 MGA Zone 55

Base data from theLIST, © State of Tasmania
Land title data current as of 27/08/2020

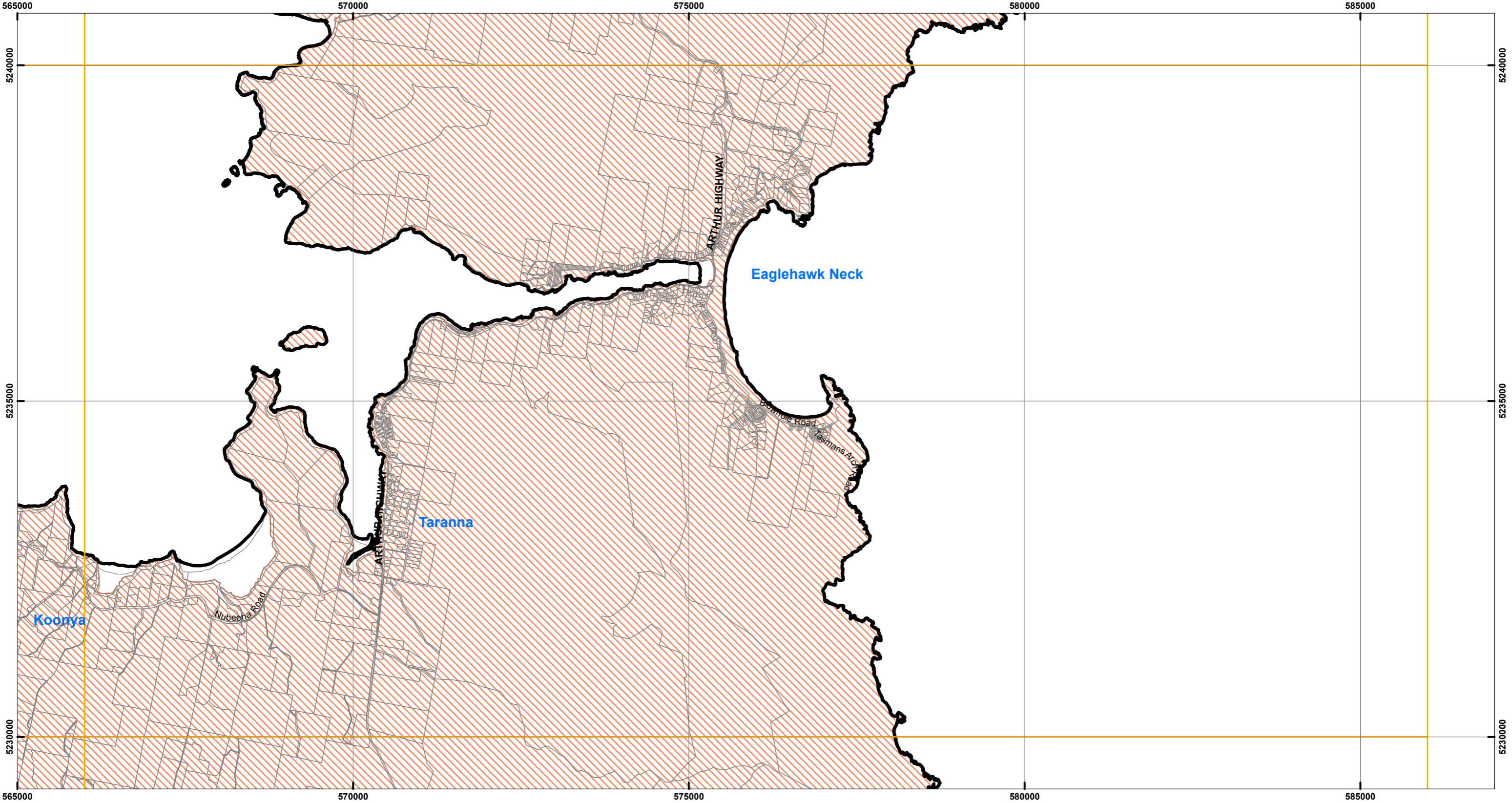
Disclaimer: Before taking any action based on
data shown on this map, it should first be verified
with the relevant council.

Date: 11/10/2020
Doc. Version: 0

Prepared by 




TASMAN LOCAL PROVISIONS SCHEDULE - BUSHFIRE PRONE AREAS OVERLAY



Legend

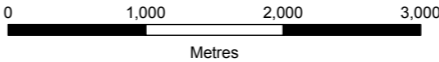
Bushfire-Prone Areas Code

 Bushfire-prone areas

 LPS Boundary

 Property Parcels

MAP 5 OF 25



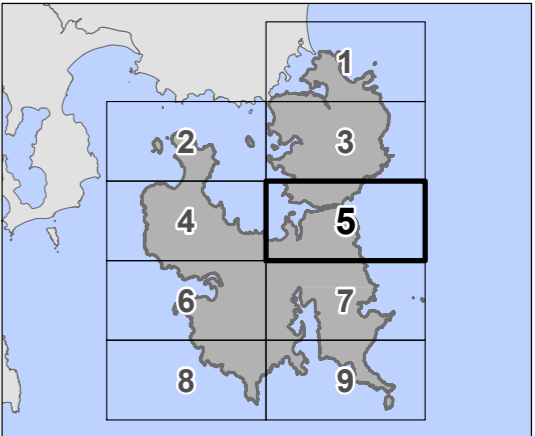
Coordinate System: GDA 1994 MGA Zone 55

Base data from theLIST, © State of Tasmania
Land title data current as of 27/08/2020

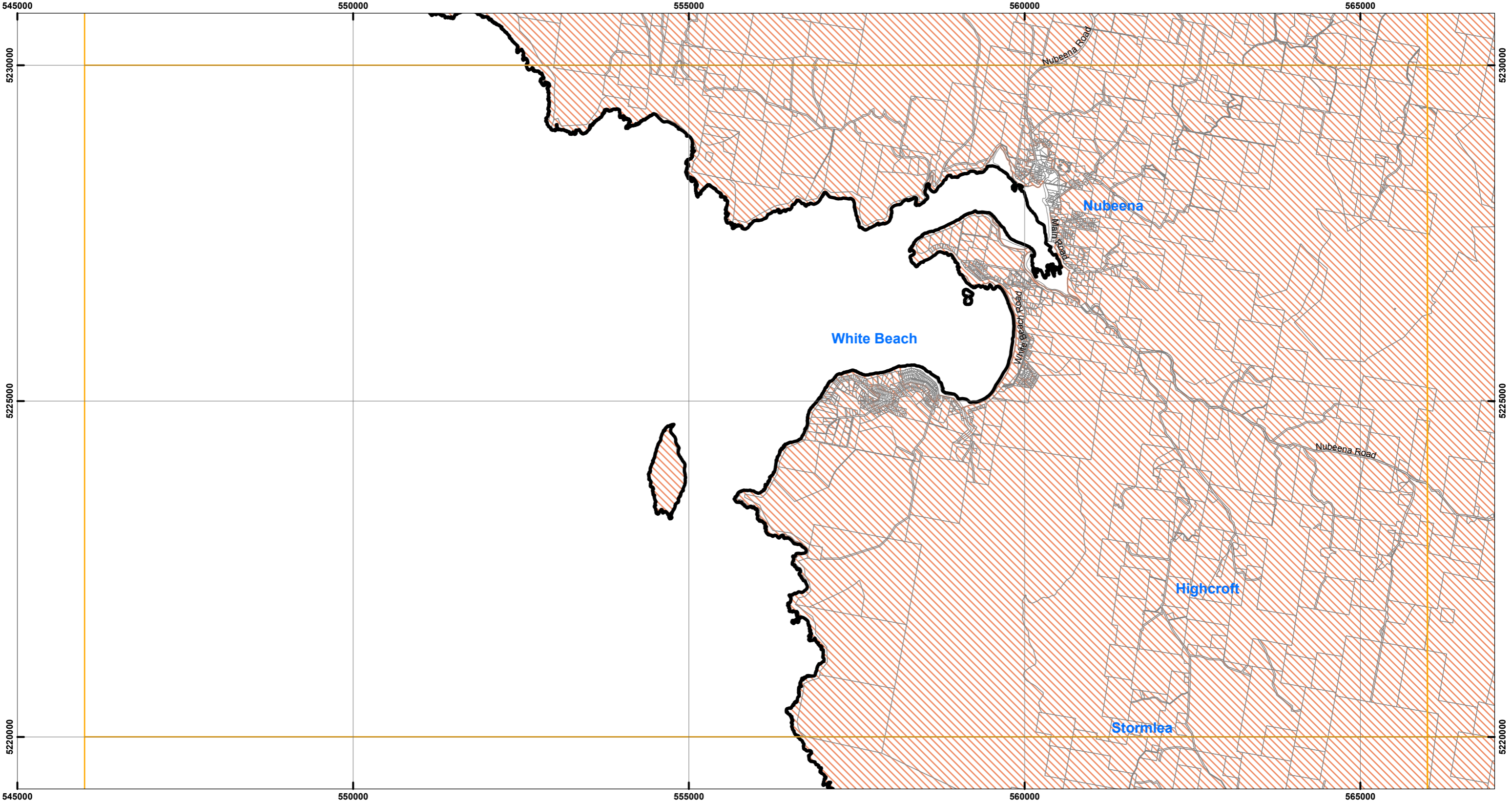
Disclaimer: Before taking any action based on
data shown on this map, it should first be verified
with the relevant council.

Date: 11/10/2020
Doc. Version: 0

Prepared by 





TASMAN LOCAL PROVISIONS SCHEDULE - BUSHFIRE PRONE AREAS OVERLAY




Legend

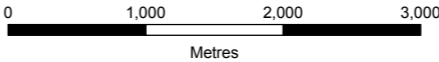
Bushfire-Prone Areas Code

 Bushfire-prone areas

 LPS Boundary

 Property Parcels

MAP 6 OF 25



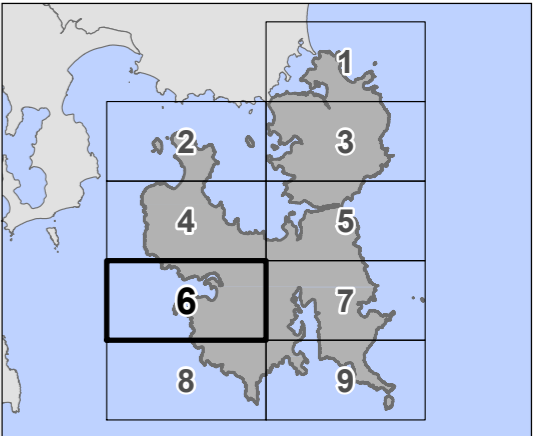
Coordinate System: GDA 1994 MGA Zone 55

Base data from theLIST, © State of Tasmania
Land title data current as of 27/08/2020

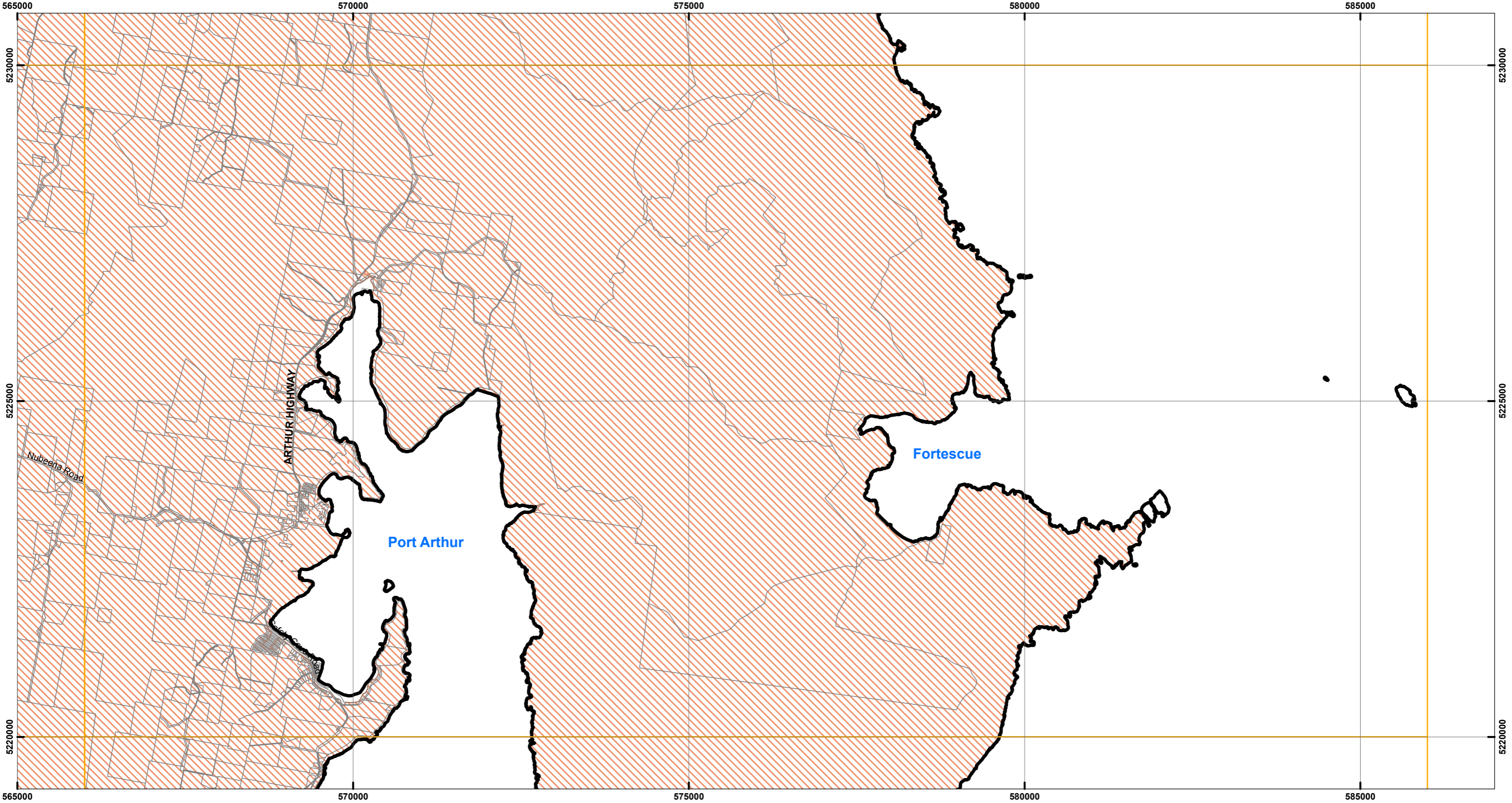
Disclaimer: Before taking any action based on
data shown on this map, it should first be verified
with the relevant council.

Date: 11/10/2020
Doc. Version: 0

Prepared by 




TASMAN LOCAL PROVISIONS SCHEDULE - BUSHFIRE PRONE AREAS OVERLAY



Legend

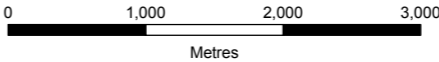
Bushfire-Prone Areas Code

 Bushfire-prone areas

 LPS Boundary

 Property Parcels

MAP 7 OF 25



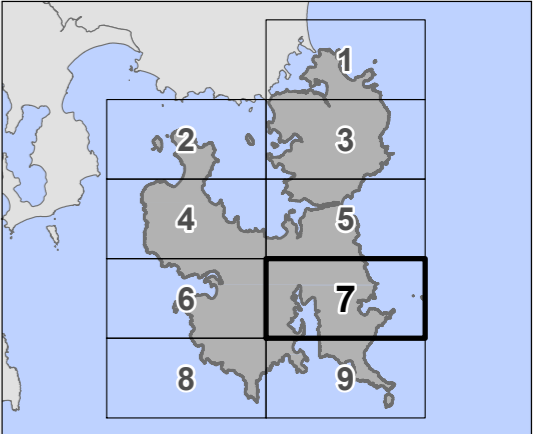
Coordinate System: GDA 1994 MGA Zone 55

Base data from theLIST, © State of Tasmania
Land title data current as of 27/08/2020

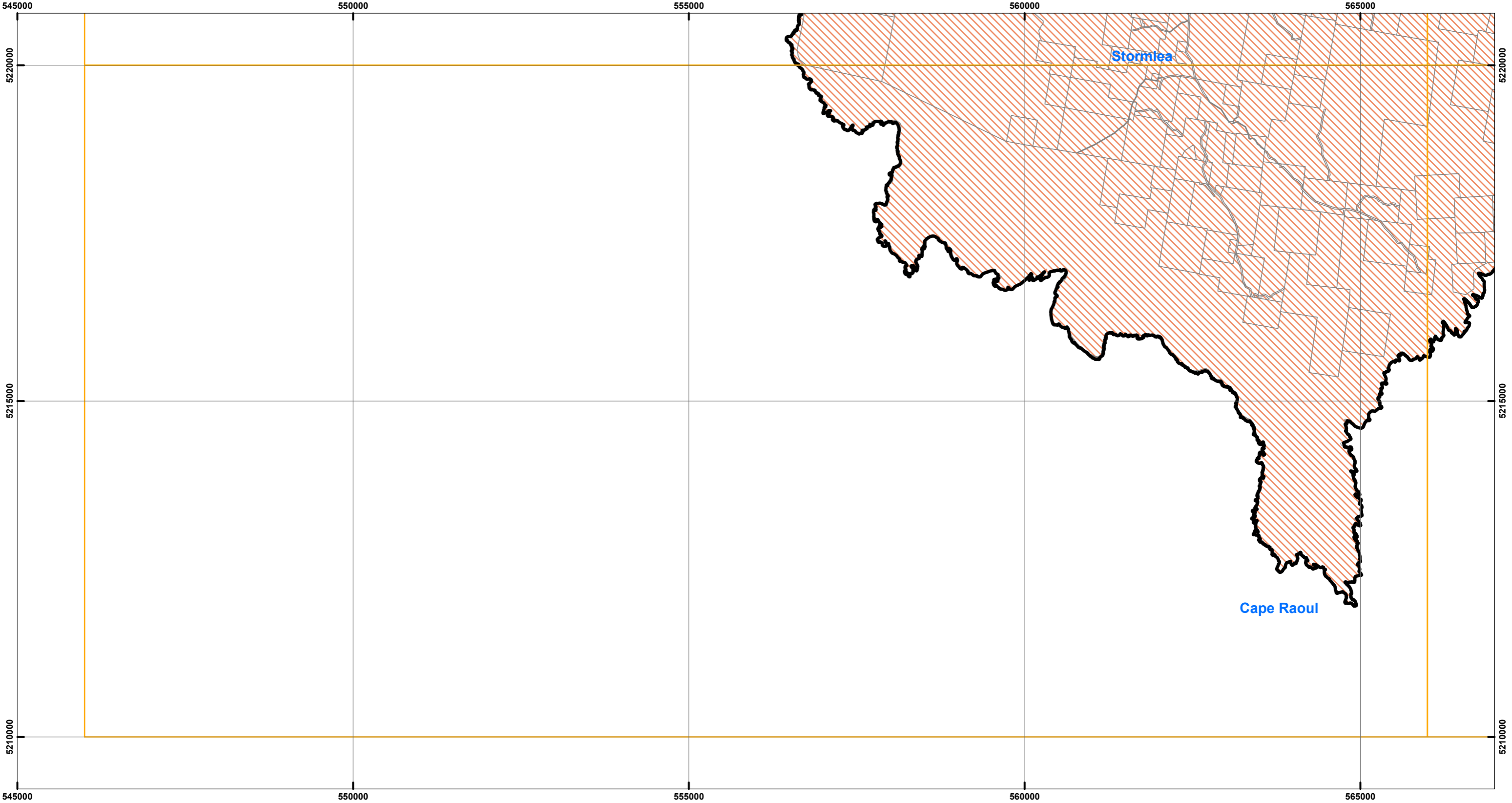
Disclaimer: Before taking any action based on
data shown on this map, it should first be verified
with the relevant council.

Date: 11/10/2020
Doc. Version: 0

Prepared by 




TASMAN LOCAL PROVISIONS SCHEDULE - BUSHFIRE PRONE AREAS OVERLAY



Legend

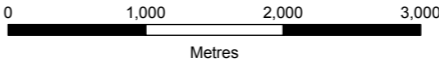
Bushfire-Prone Areas Code

 Bushfire-prone areas

 LPS Boundary

 Property Parcels

MAP 8 OF 25



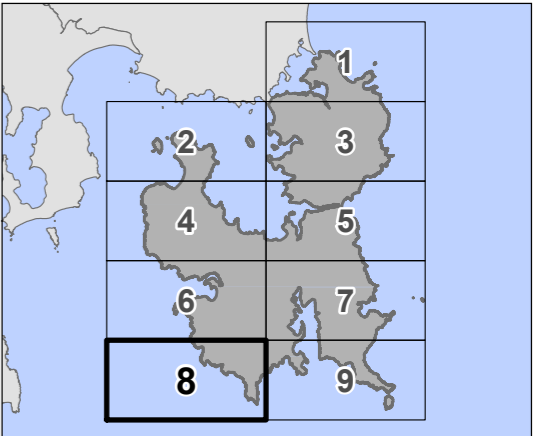
Coordinate System: GDA 1994 MGA Zone 55

Base data from theLIST, © State of Tasmania
Land title data current as of 27/08/2020

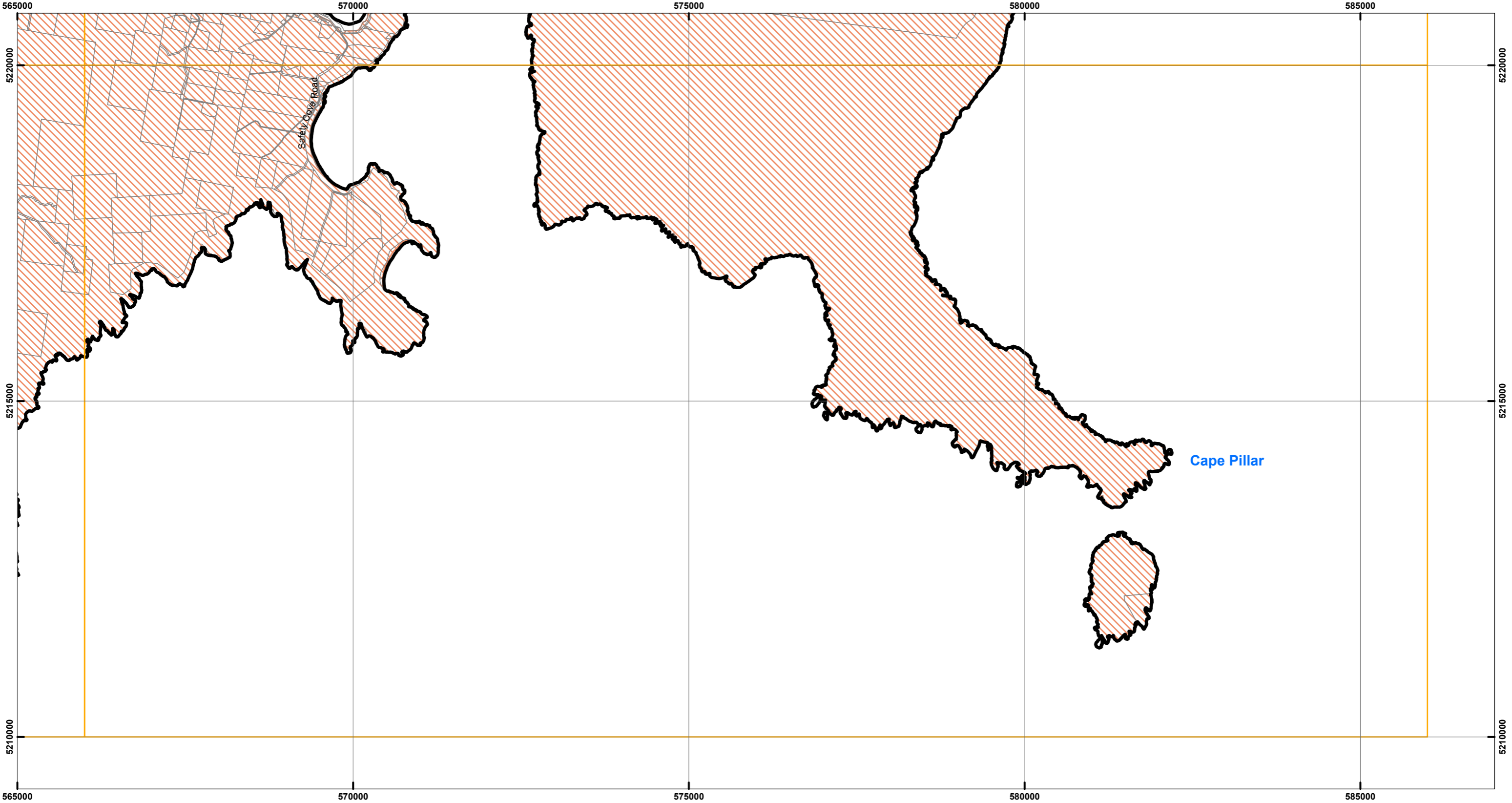
Disclaimer: Before taking any action based on
data shown on this map, it should first be verified
with the relevant council.

Date: 11/10/2020
Doc. Version: 0

Prepared by 




TASMAN LOCAL PROVISIONS SCHEDULE - BUSHFIRE PRONE AREAS OVERLAY



Legend

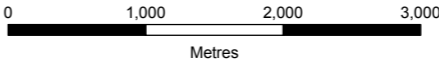
Bushfire-Prone Areas Code

 Bushfire-prone areas

 LPS Boundary

 Property Parcels

MAP 9 OF 25



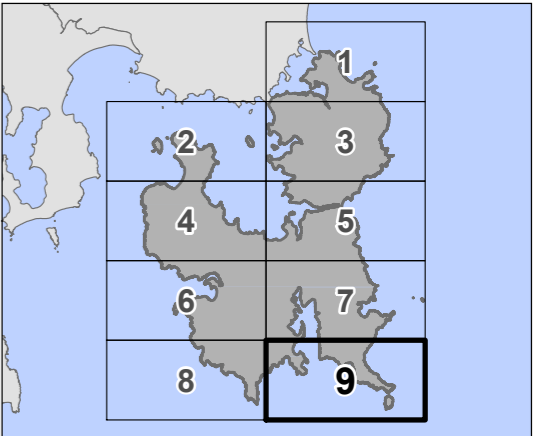
Coordinate System: GDA 1994 MGA Zone 55

Base data from theLIST, © State of Tasmania
Land title data current as of 27/08/2020

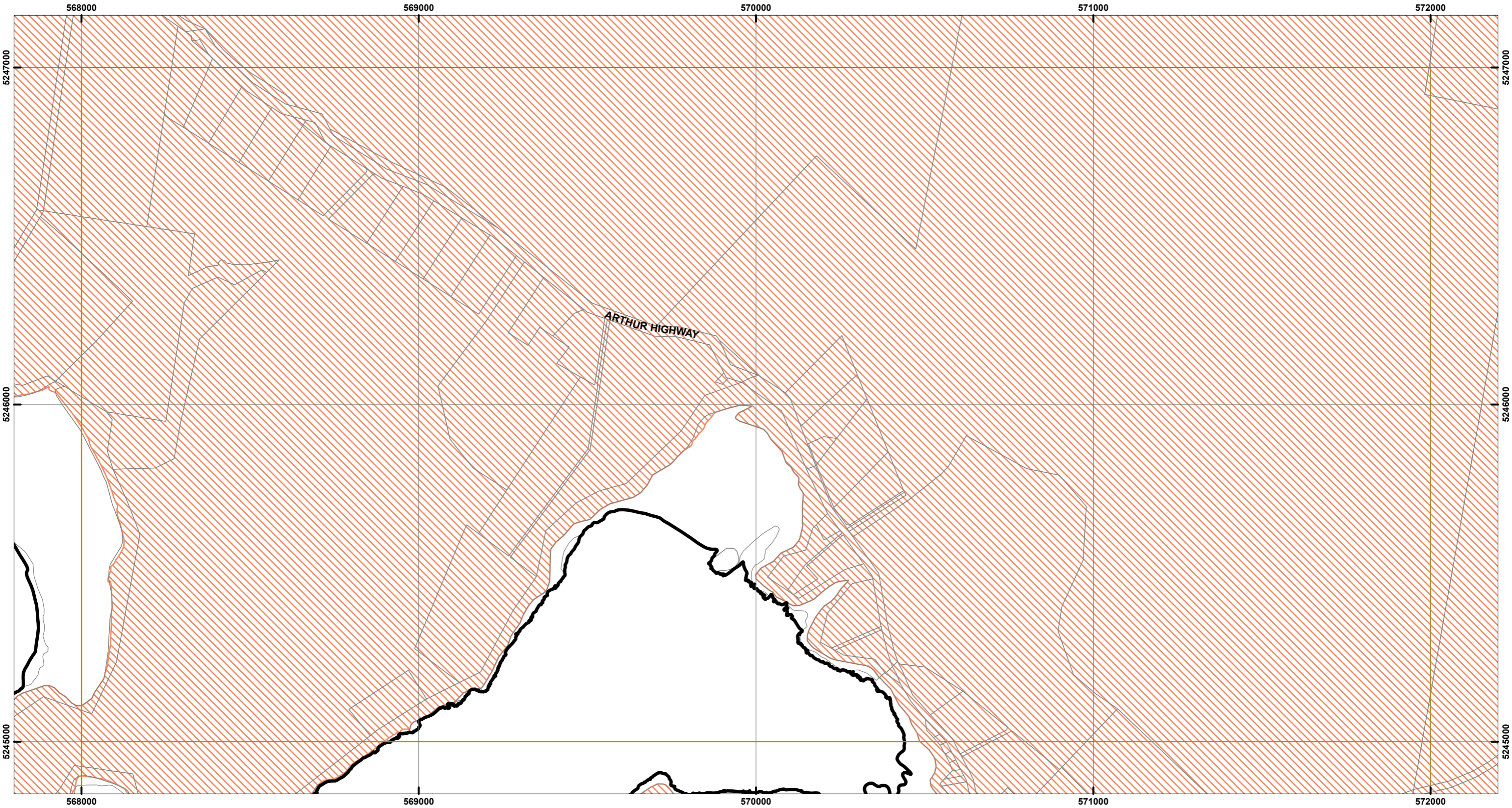
Disclaimer: Before taking any action based on
data shown on this map, it should first be verified
with the relevant council.

Date: 11/10/2020
Doc. Version: 0

Prepared by 




TASMAN LOCAL PROVISIONS SCHEDULE - BUSHFIRE PRONE AREAS OVERLAY



Legend

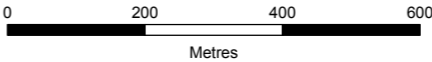
Bushfire-Prone Areas Code

 Bushfire-prone areas

 LPS Boundary

 Property Parcels

MAP 10 OF 25



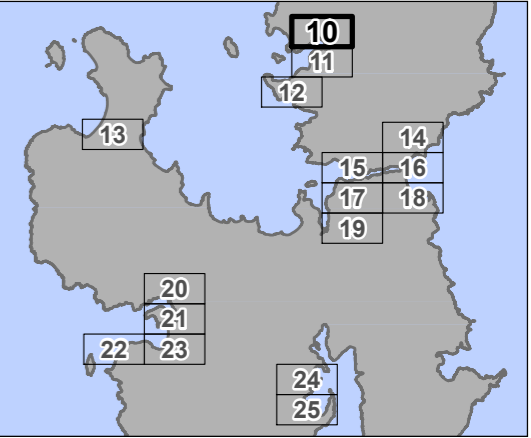
Coordinate System: GDA 1994 MGA Zone 55

Base data from theLIST, © State of Tasmania
Land title data current as of 27/08/2020

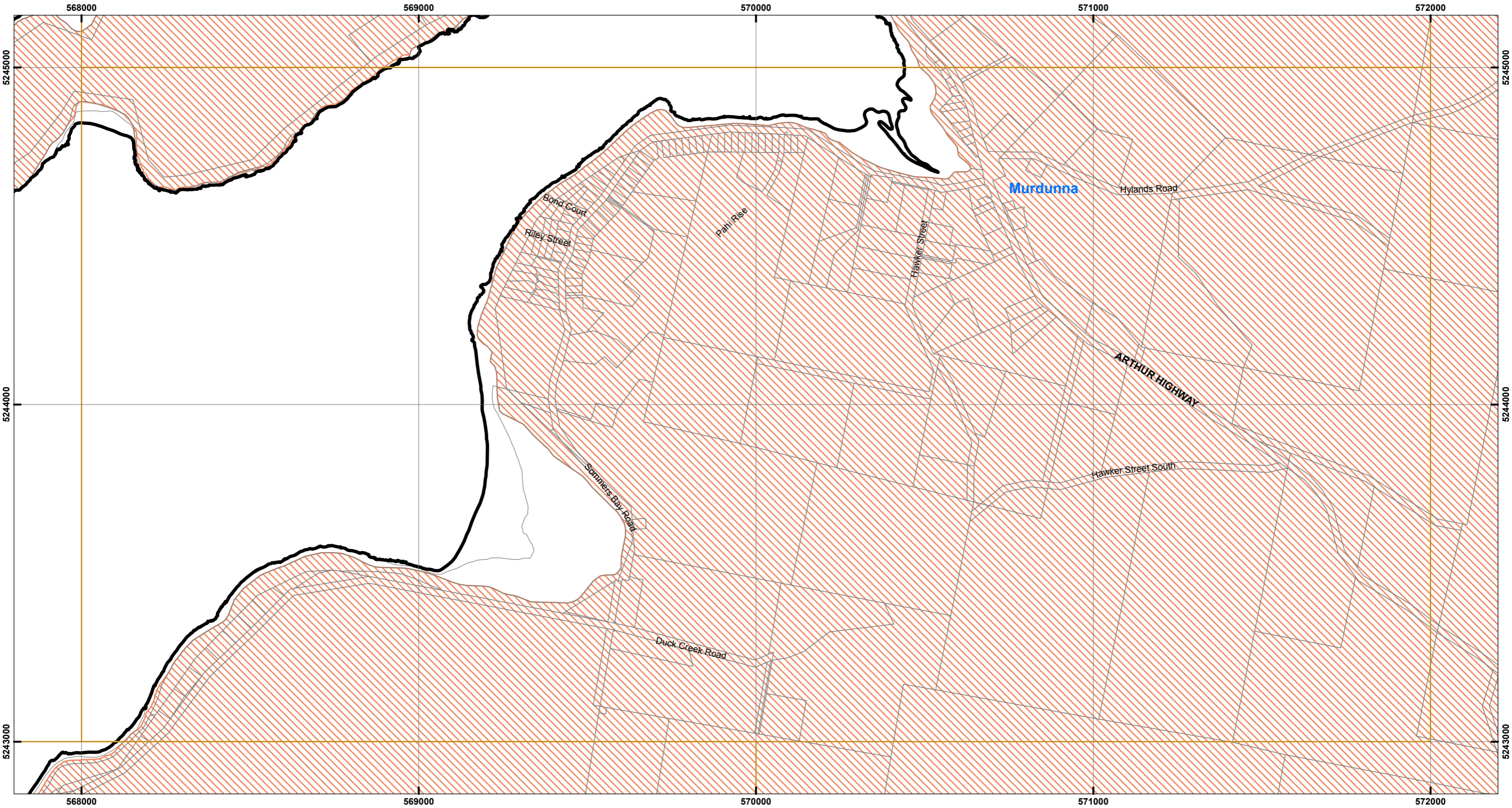
Disclaimer: Before taking any action based on
data shown on this map, it should first be verified
with the relevant council.

Date: 11/10/2020
Doc. Version: 0

Prepared by 



TASMAN LOCAL PROVISIONS SCHEDULE - BUSHFIRE PRONE AREAS OVERLAY



Legend

Bushfire-Prone Areas Code

Bushfire-prone areas

LPS Boundary

Property Parcels

MAP 11 OF 25

0200400600

Metres

Coordinate System: GDA 1994 MGA Zone 55

Base data from theLIST, © State of Tasmania
Land title data current as of 27/08/2020

Disclaimer: Before taking any action based on data shown on this map, it should first be verified with the relevant council.

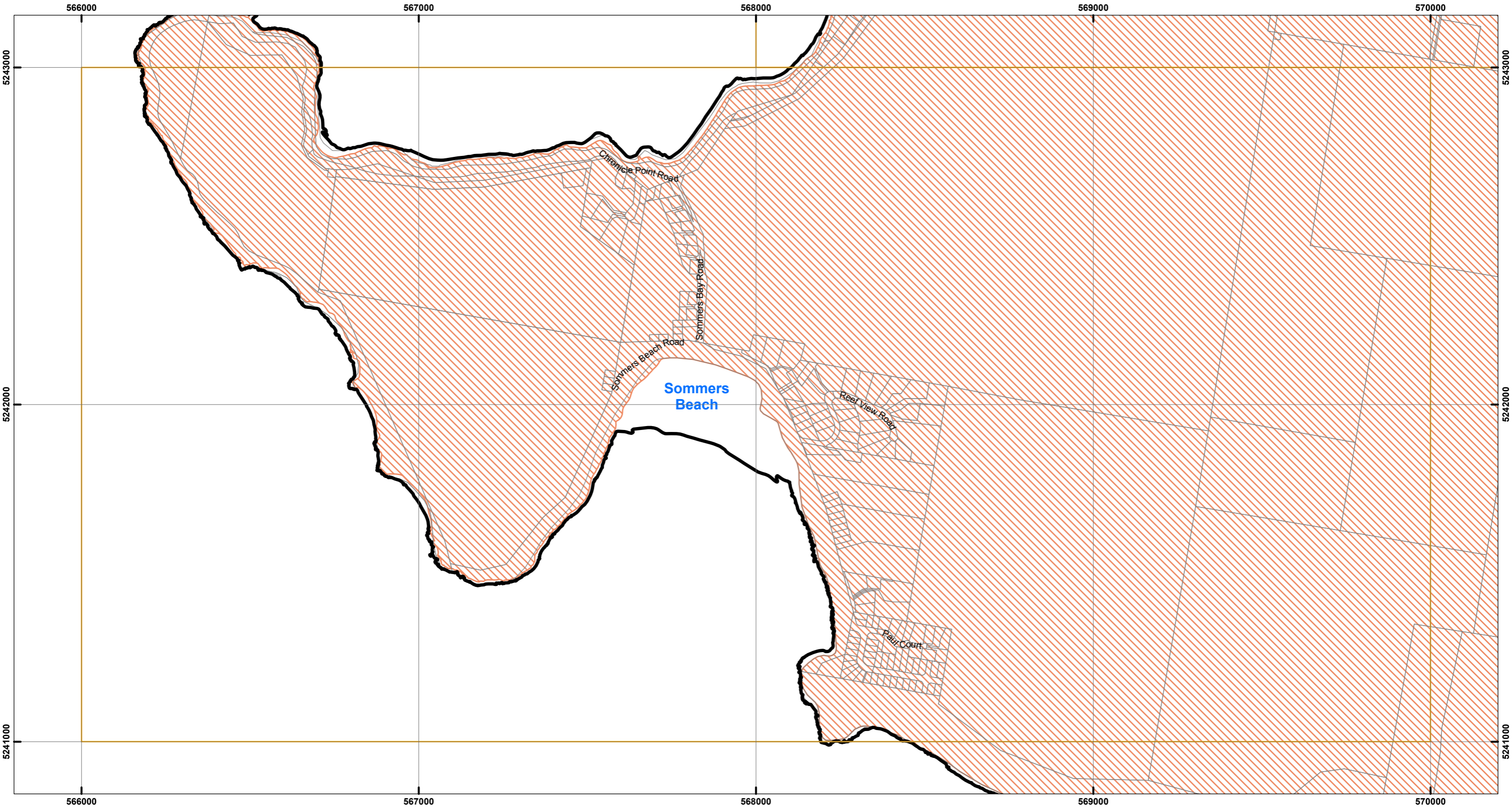
Date: 11/10/2020

Doc. Version: 0

esk
mapping
& GIS


Prepared by

TASMAN LOCAL PROVISIONS SCHEDULE - BUSHFIRE PRONE AREAS OVERLAY



Legend

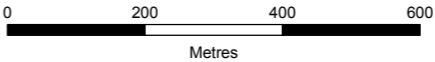
Bushfire-Prone Areas Code

 Bushfire-prone areas

 LPS Boundary

 Property Parcels

MAP 12 OF 25



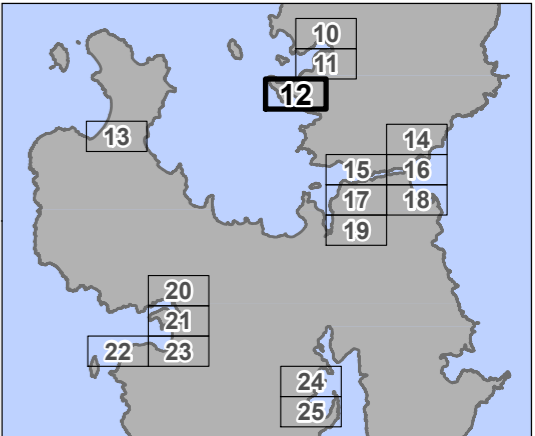
Coordinate System: GDA 1994 MGA Zone 55

Base data from theLIST, © State of Tasmania
Land title data current as of 27/08/2020

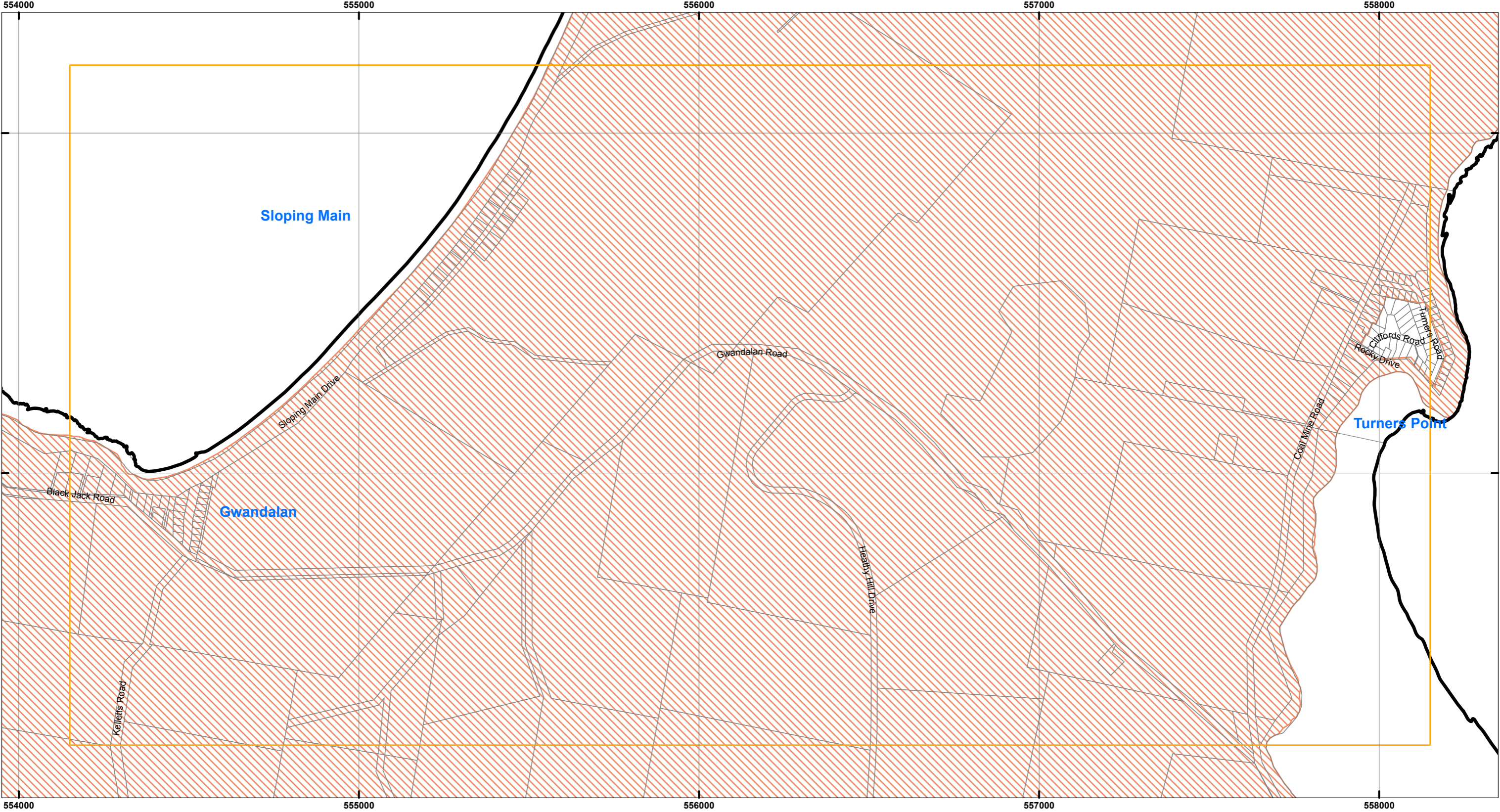
Disclaimer: Before taking any action based on
data shown on this map, it should first be verified
with the relevant council.

Date: 11/10/2020
Doc. Version: 0

Prepared by 




TASMAN LOCAL PROVISIONS SCHEDULE - BUSHFIRE PRONE AREAS OVERLAY



Legend

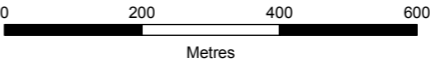
Bushfire-Prone Areas Code

 Bushfire-prone areas

 LPS Boundary

 Property Parcels

MAP 13 OF 25



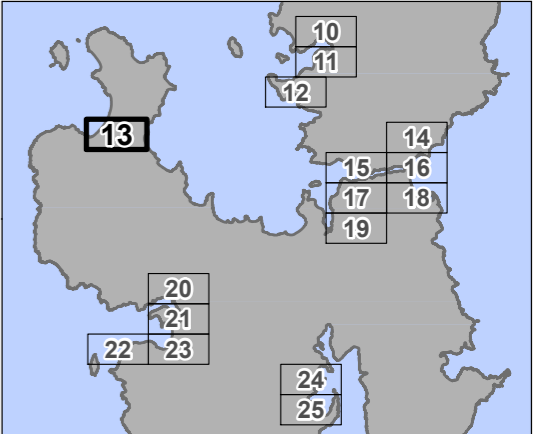
Coordinate System: GDA 1994 MGA Zone 55

Base data from theLIST, © State of Tasmania
Land title data current as of 27/08/2020

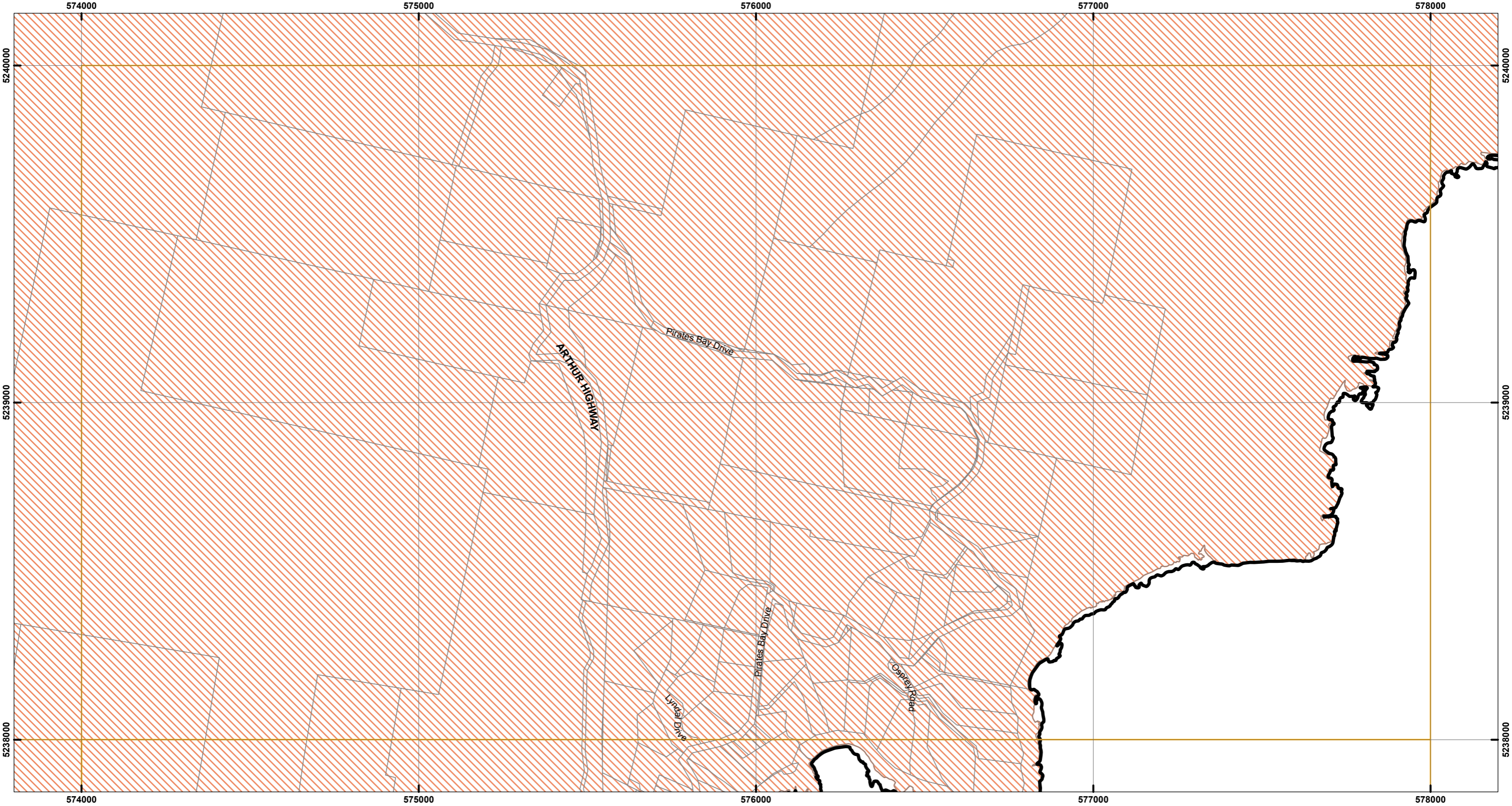
Disclaimer: Before taking any action based on
data shown on this map, it should first be verified
with the relevant council.

Date: 11/10/2020
Doc. Version: 0

Prepared by 




TASMAN LOCAL PROVISIONS SCHEDULE - BUSHFIRE PRONE AREAS OVERLAY




Legend

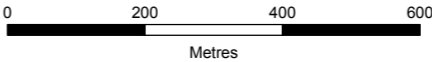
Bushfire-Prone Areas Code

 Bushfire-prone areas

 LPS Boundary

 Property Parcels

MAP 14 OF 25



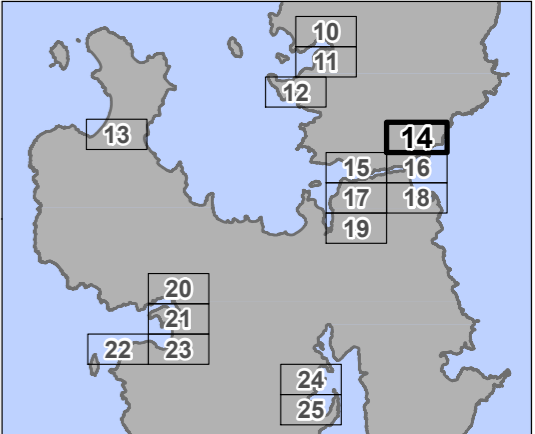
Coordinate System: GDA 1994 MGA Zone 55

Base data from theLIST, © State of Tasmania
Land title data current as of 27/08/2020

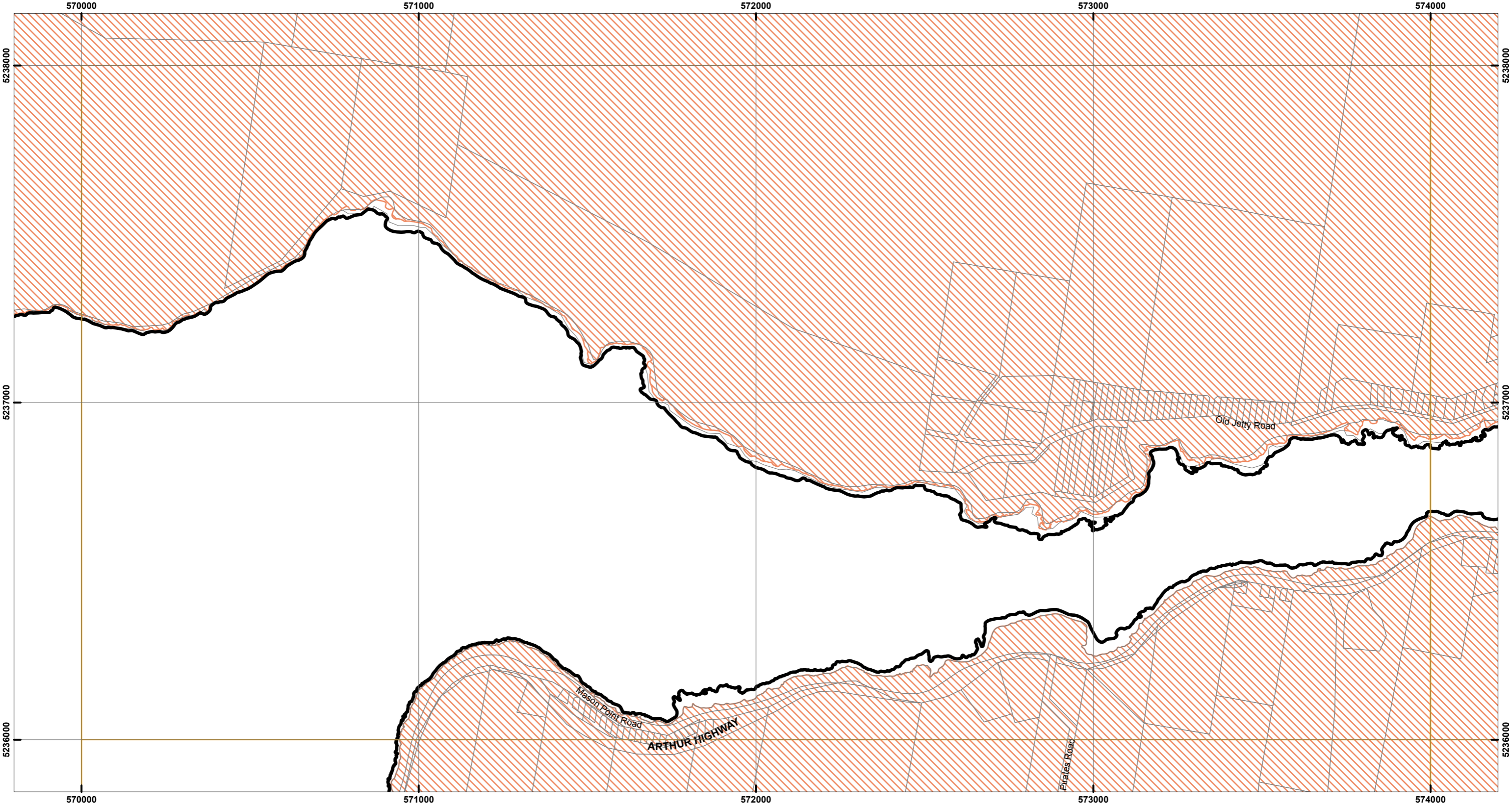
Disclaimer: Before taking any action based on
data shown on this map, it should first be verified
with the relevant council.

Date: 11/10/2020
Doc. Version: 0

Prepared by 




TASMAN LOCAL PROVISIONS SCHEDULE - BUSHFIRE PRONE AREAS OVERLAY



Legend

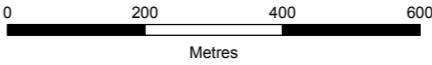
Bushfire-Prone Areas Code

 Bushfire-prone areas

 LPS Boundary

 Property Parcels

MAP 15 OF 25



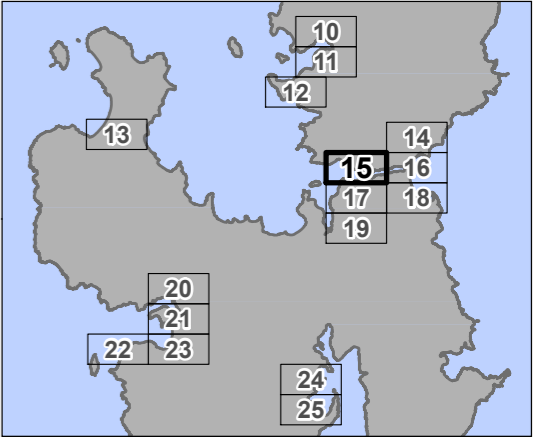
Coordinate System: GDA 1994 MGA Zone 55

Base data from theLIST, © State of Tasmania
Land title data current as of 27/08/2020

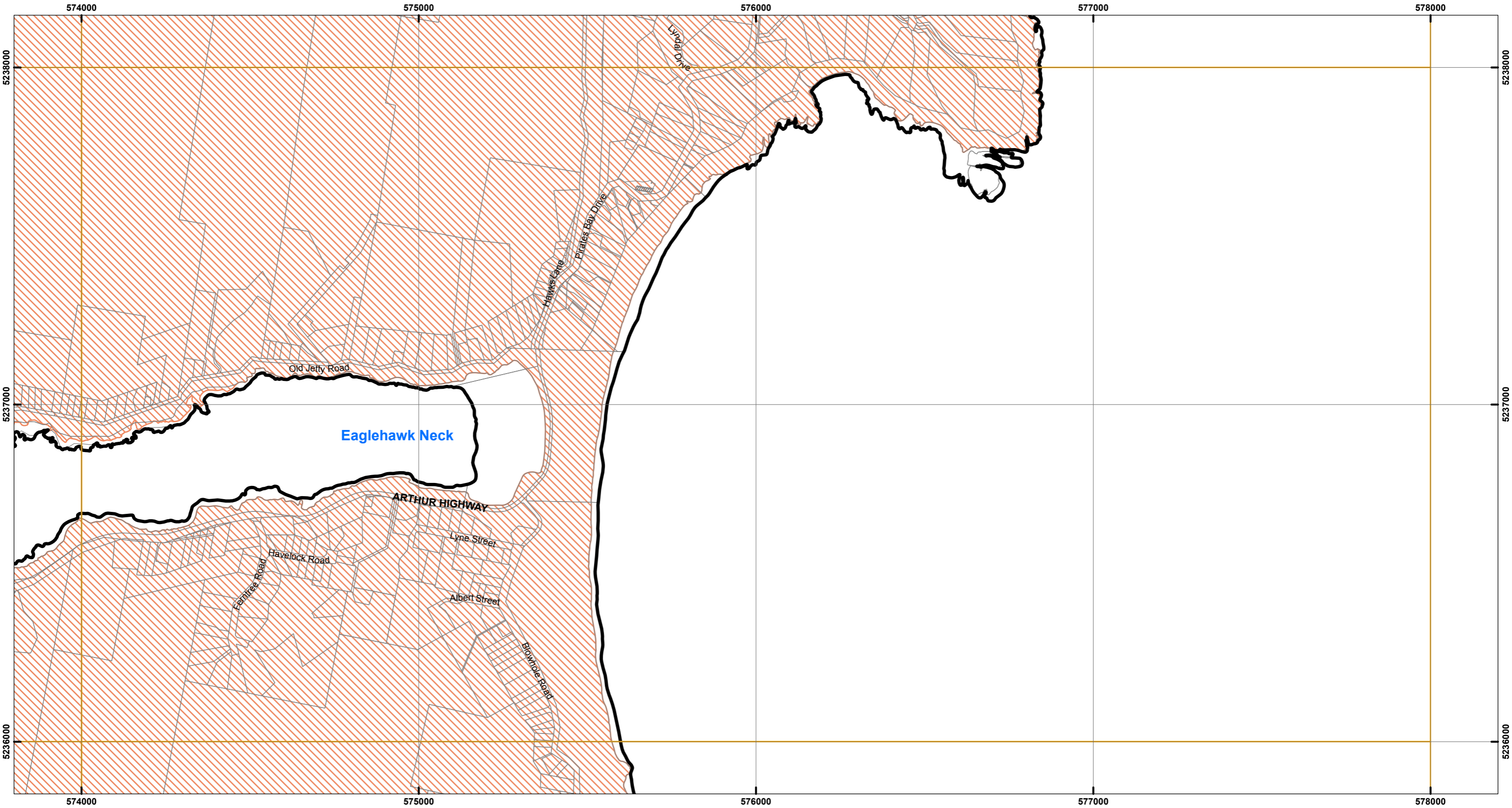
Disclaimer: Before taking any action based on
data shown on this map, it should first be verified
with the relevant council.

Date: 11/10/2020
Doc. Version: 0

Prepared by 




TASMAN LOCAL PROVISIONS SCHEDULE - BUSHFIRE PRONE AREAS OVERLAY



Legend

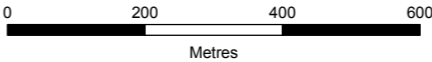
Bushfire-Prone Areas Code

 Bushfire-prone areas

 LPS Boundary

 Property Parcels

MAP 16 OF 25



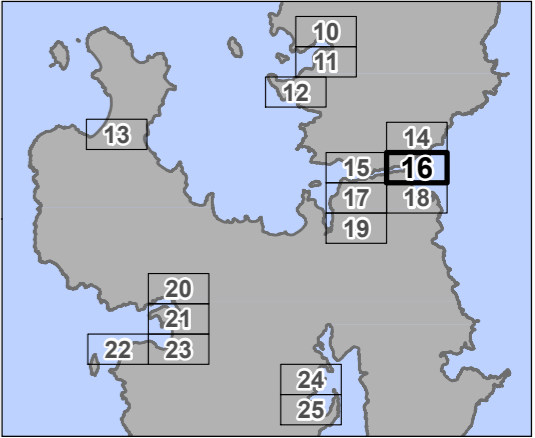
Coordinate System: GDA 1994 MGA Zone 55

Base data from theLIST, © State of Tasmania
Land title data current as of 27/08/2020

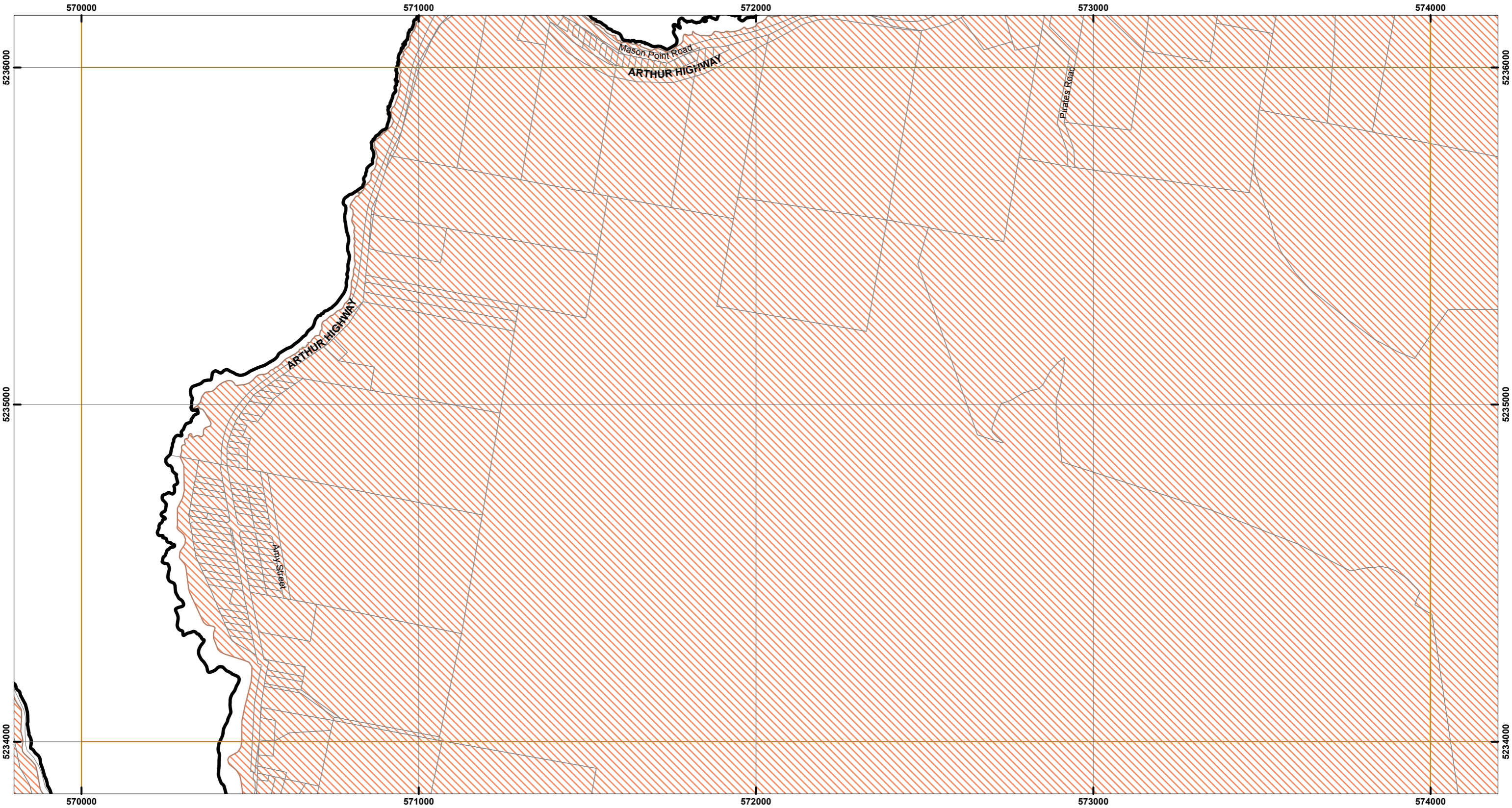
Disclaimer: Before taking any action based on
data shown on this map, it should first be verified
with the relevant council.

Date: 11/10/2020
Doc. Version: 0

Prepared by 




TASMAN LOCAL PROVISIONS SCHEDULE - BUSHFIRE PRONE AREAS OVERLAY



Legend

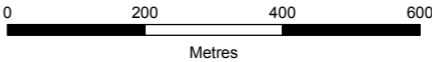
Bushfire-Prone Areas Code

 Bushfire-prone areas

 LPS Boundary

 Property Parcels

MAP 17 OF 25



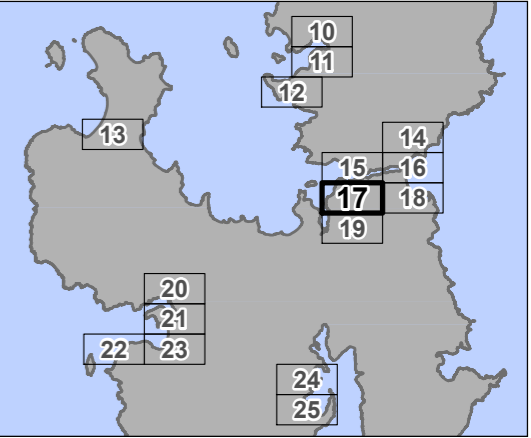
Coordinate System: GDA 1994 MGA Zone 55

Base data from theLIST, © State of Tasmania
Land title data current as of 27/08/2020

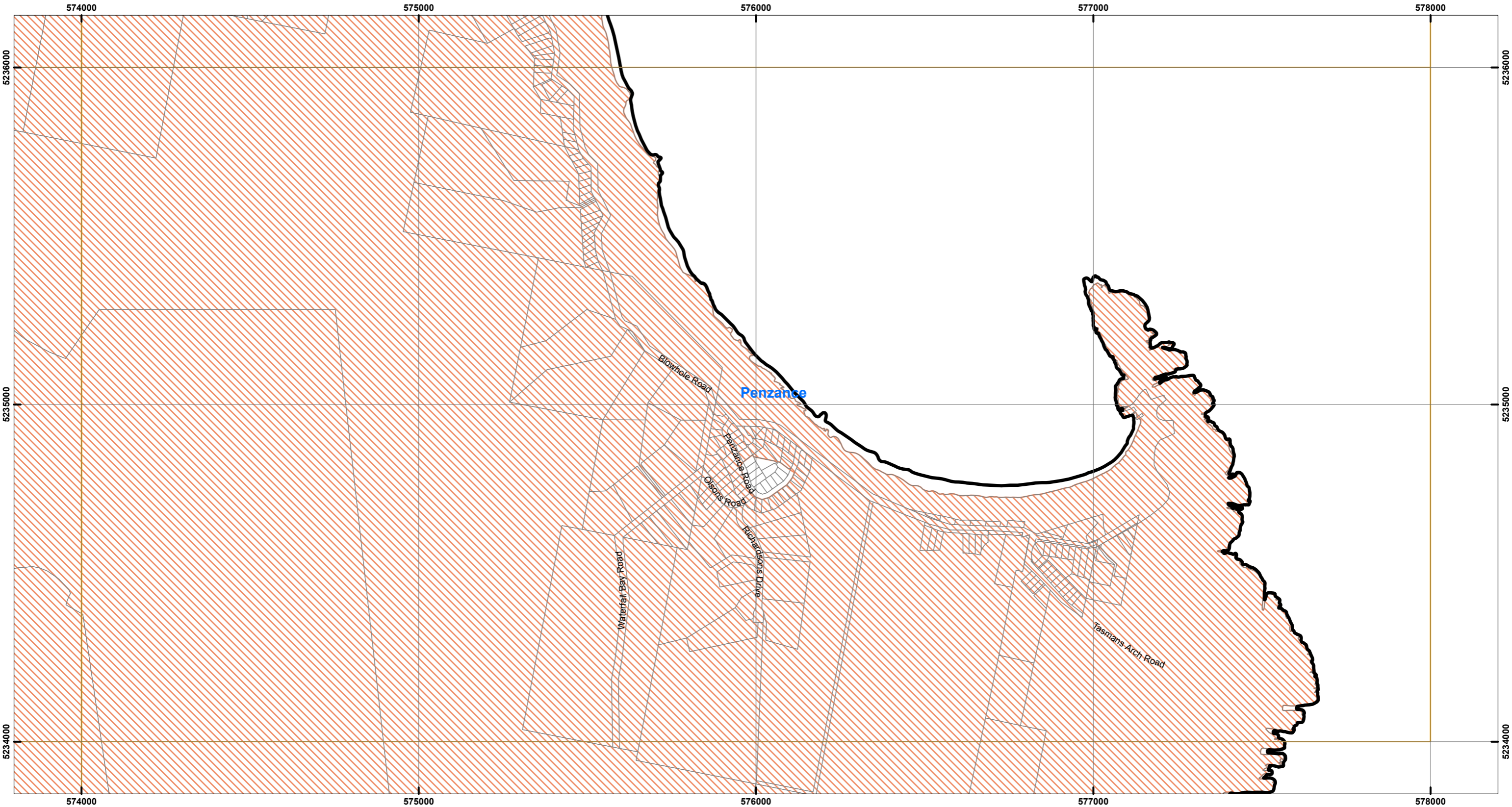
Disclaimer: Before taking any action based on
data shown on this map, it should first be verified
with the relevant council.

Date: 11/10/2020
Doc. Version: 0

Prepared by 




TASMAN LOCAL PROVISIONS SCHEDULE - BUSHFIRE PRONE AREAS OVERLAY




Legend

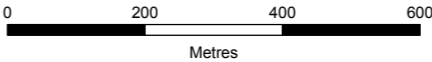
Bushfire-Prone Areas Code

 Bushfire-prone areas

 LPS Boundary

 Property Parcels

MAP 18 OF 25



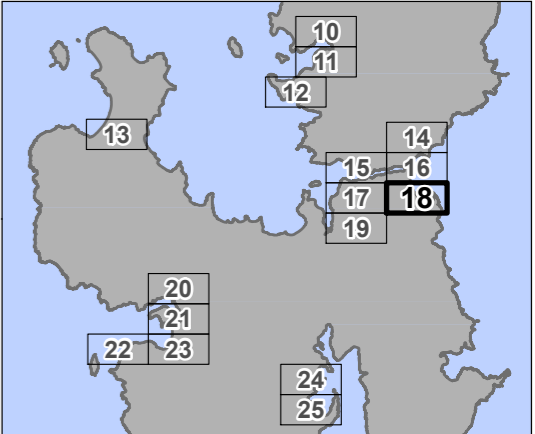
Coordinate System: GDA 1994 MGA Zone 55

Base data from theLIST, © State of Tasmania
Land title data current as of 27/08/2020

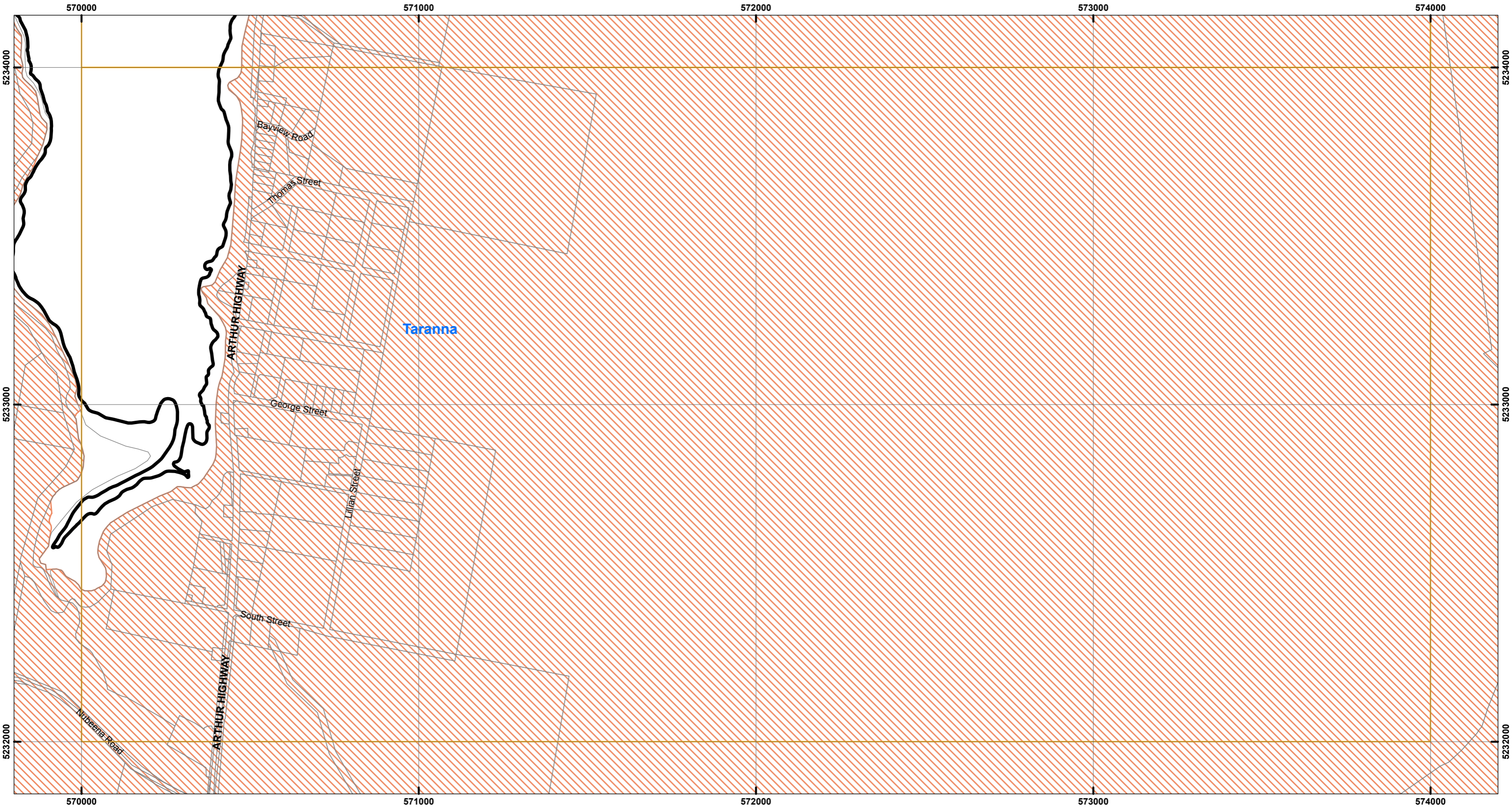
Disclaimer: Before taking any action based on
data shown on this map, it should first be verified
with the relevant council.

Date: 11/10/2020
Doc. Version: 0

Prepared by 



TASMAN LOCAL PROVISIONS SCHEDULE - BUSHFIRE PRONE AREAS OVERLAY




Legend

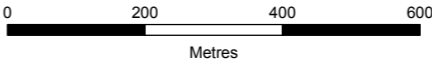
Bushfire-Prone Areas Code

 Bushfire-prone areas

 LPS Boundary

 Property Parcels

MAP 19 OF 25



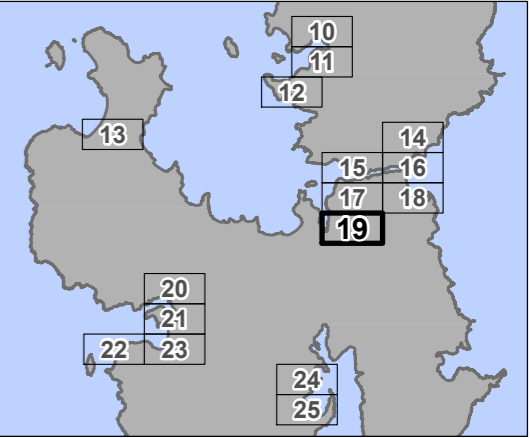
Coordinate System: GDA 1994 MGA Zone 55

Base data from theLIST, © State of Tasmania
Land title data current as of 27/08/2020

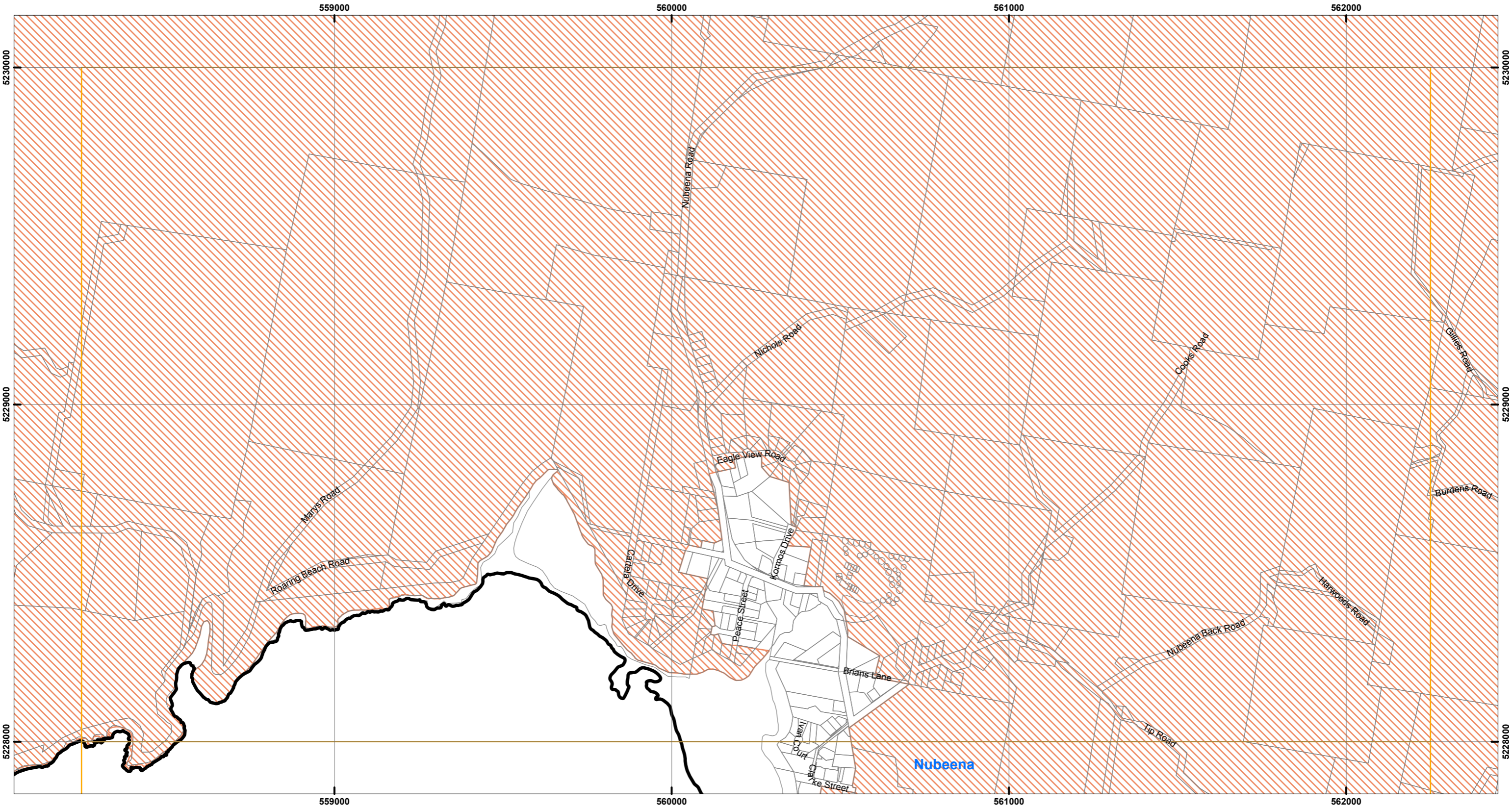
Disclaimer: Before taking any action based on
data shown on this map, it should first be verified
with the relevant council.

Date: 11/10/2020
Doc. Version: 0

Prepared by 




TASMAN LOCAL PROVISIONS SCHEDULE - BUSHFIRE PRONE AREAS OVERLAY



Legend

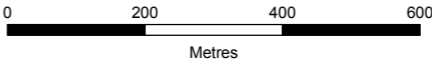
Bushfire-Prone Areas Code

 Bushfire-prone areas

 LPS Boundary

 Property Parcels

MAP 20 OF 25



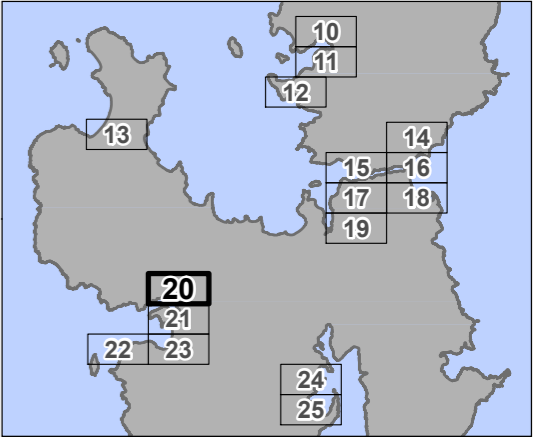
Coordinate System: GDA 1994 MGA Zone 55

Base data from theLIST, © State of Tasmania
Land title data current as of 27/08/2020

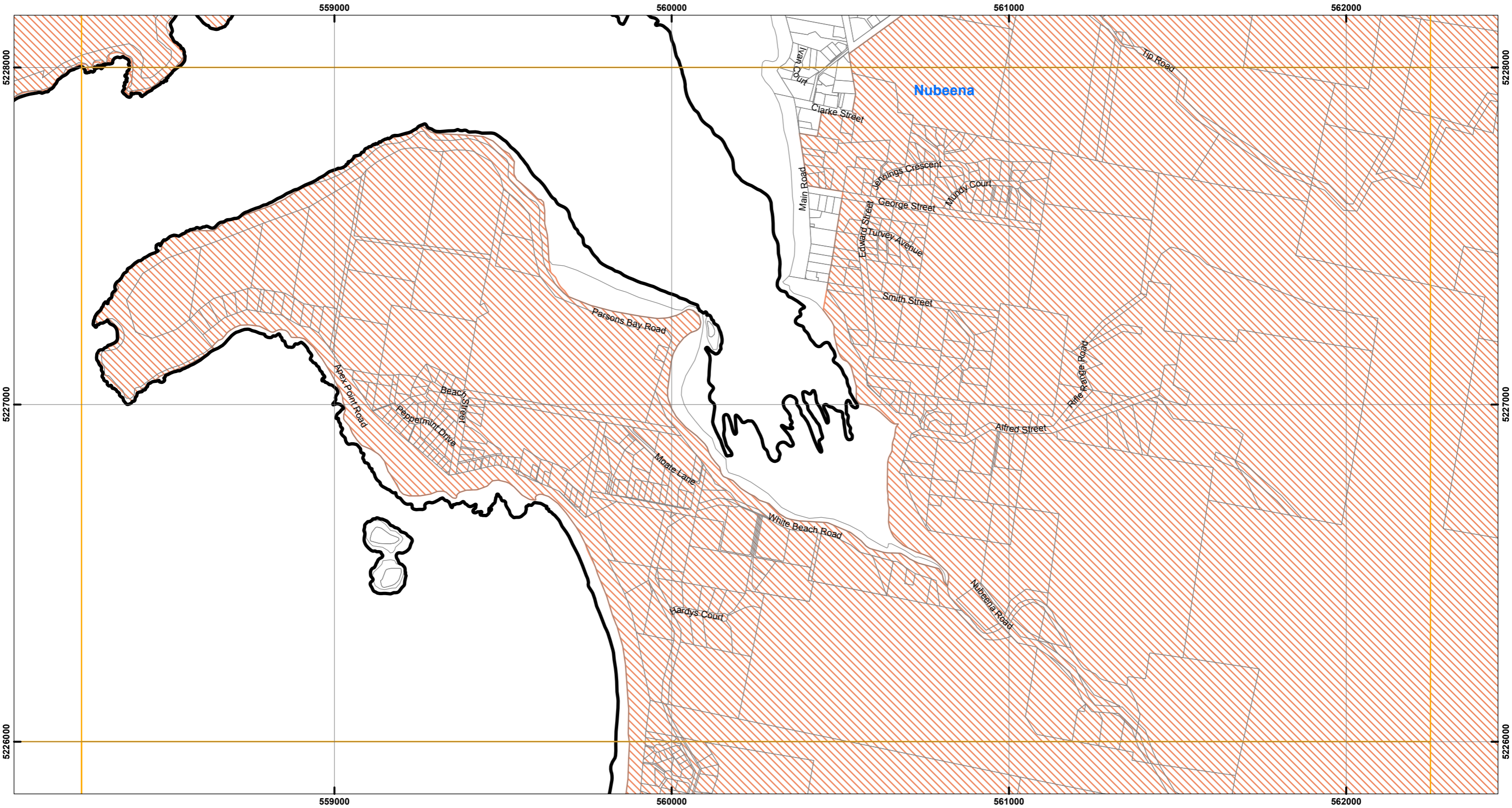
Disclaimer: Before taking any action based on
data shown on this map, it should first be verified
with the relevant council.

Date: 11/10/2020
Doc. Version: 0

Prepared by 



TASMAN LOCAL PROVISIONS SCHEDULE - BUSHFIRE PRONE AREAS OVERLAY



Legend

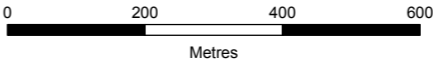
Bushfire-Prone Areas Code

 Bushfire-prone areas

 LPS Boundary

 Property Parcels

MAP 21 OF 25



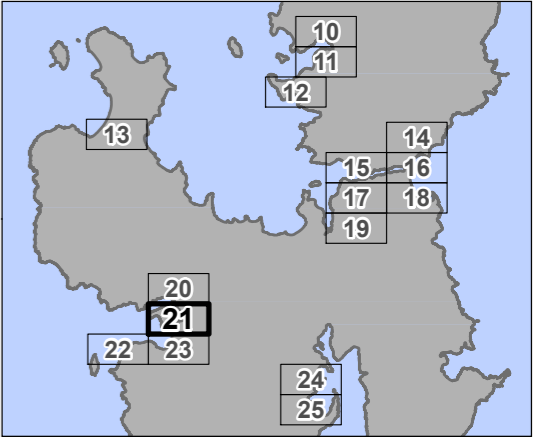
Coordinate System: GDA 1994 MGA Zone 55

Base data from theLIST, © State of Tasmania
Land title data current as of 27/08/2020

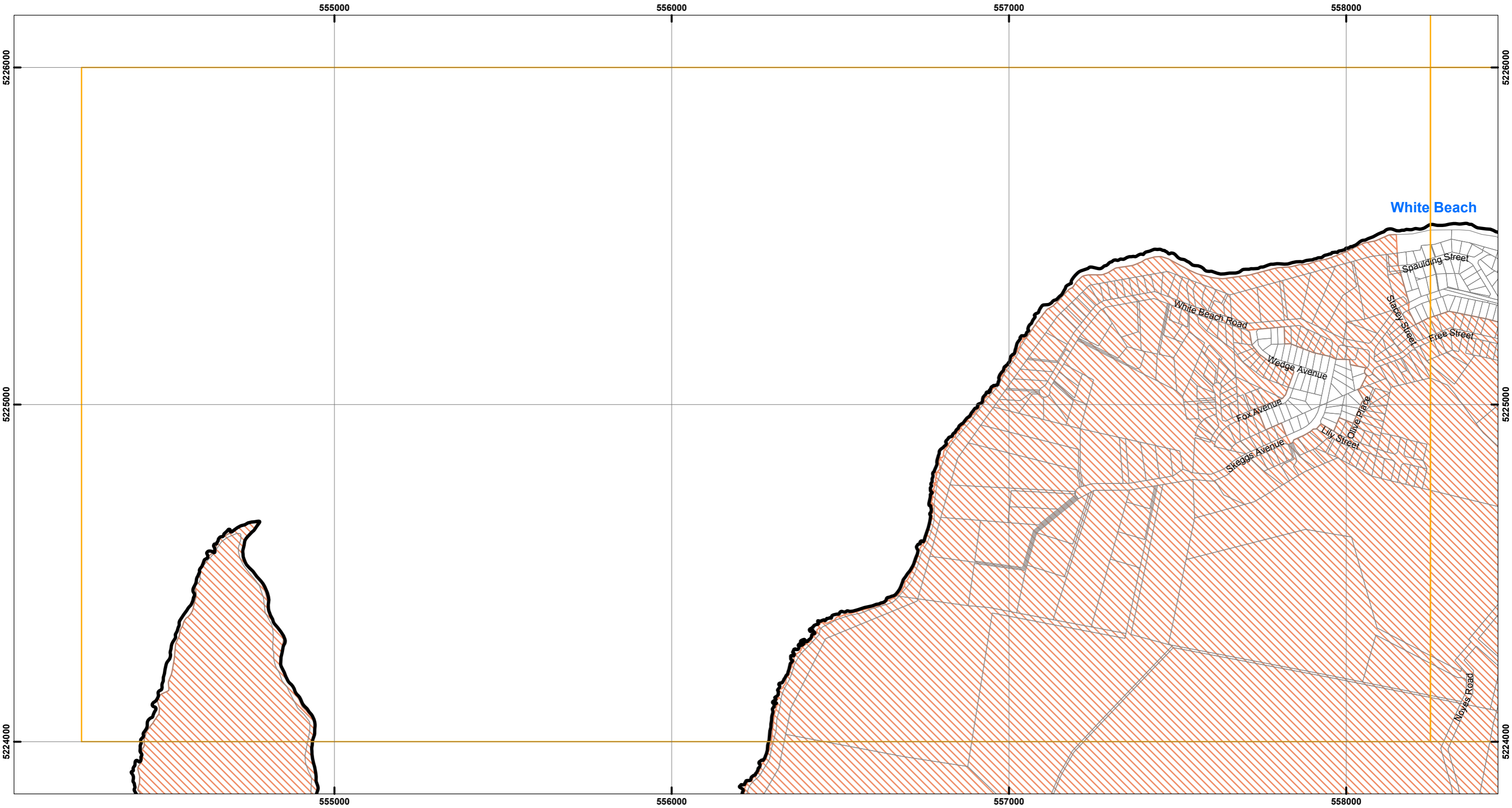
Disclaimer: Before taking any action based on
data shown on this map, it should first be verified
with the relevant council.

Date: 11/10/2020
Doc. Version: 0

Prepared by 




TASMAN LOCAL PROVISIONS SCHEDULE - BUSHFIRE PRONE AREAS OVERLAY



Legend

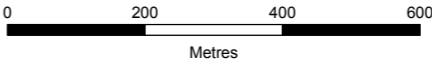
Bushfire-Prone Areas Code

 Bushfire-prone areas

 LPS Boundary

 Property Parcels

MAP 22 OF 25



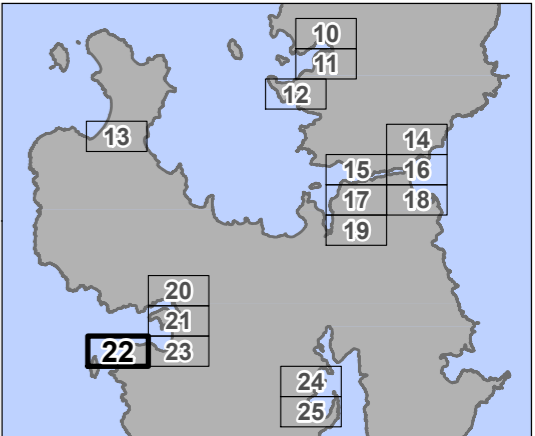
Coordinate System: GDA 1994 MGA Zone 55

Base data from theLIST, © State of Tasmania
Land title data current as of 27/08/2020

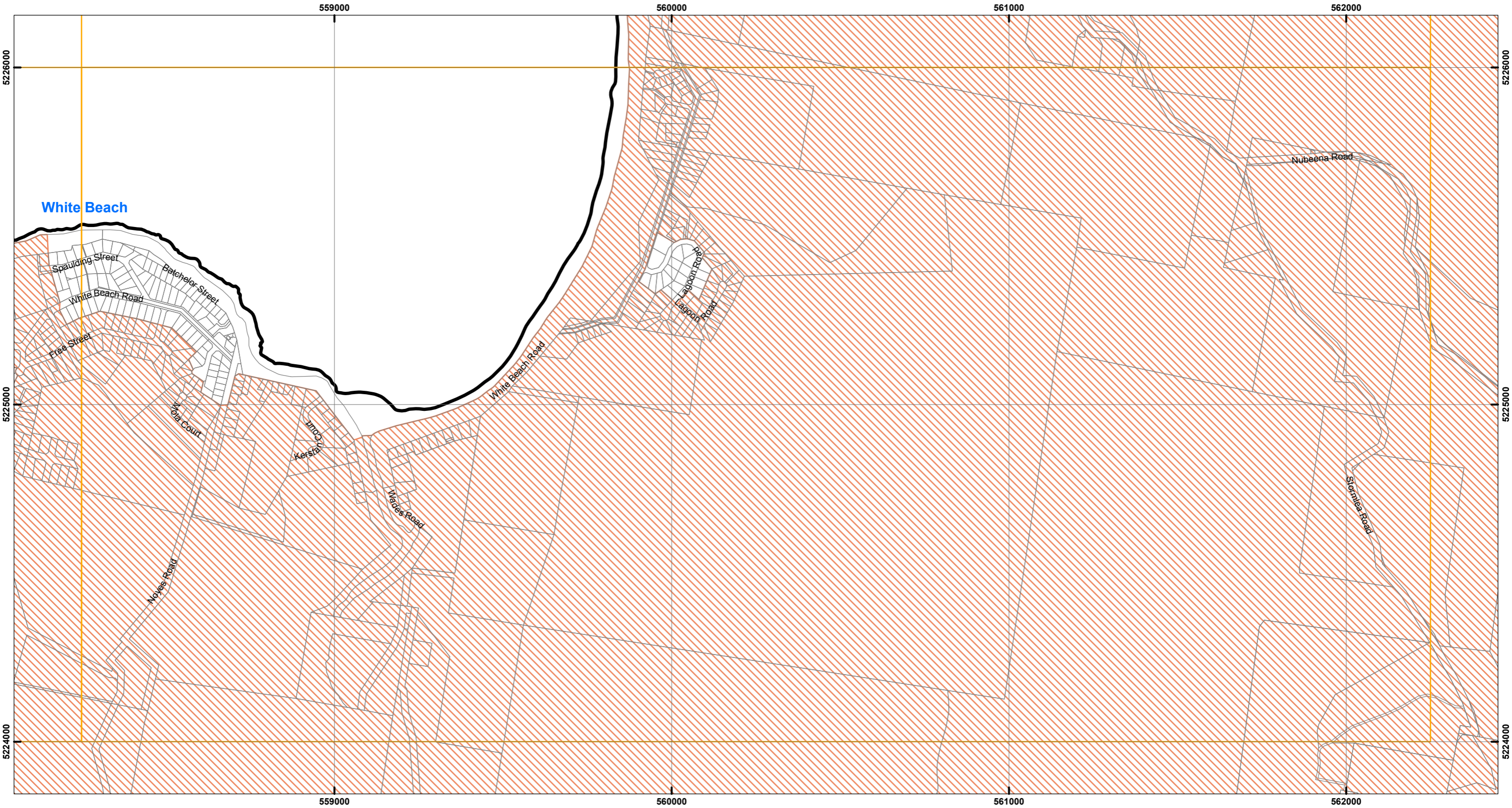
Disclaimer: Before taking any action based on
data shown on this map, it should first be verified
with the relevant council.

Date: 11/10/2020
Doc. Version: 0

Prepared by 




TASMAN LOCAL PROVISIONS SCHEDULE - BUSHFIRE PRONE AREAS OVERLAY



Legend

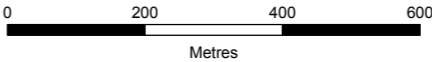
Bushfire-Prone Areas Code

 Bushfire-prone areas

 LPS Boundary

 Property Parcels

MAP 23 OF 25



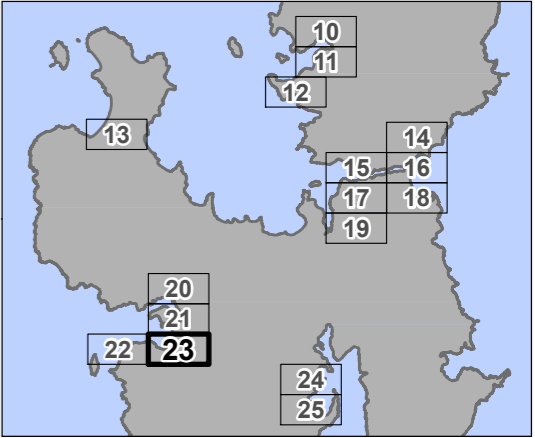
Coordinate System: GDA 1994 MGA Zone 55

Base data from theLIST, © State of Tasmania
Land title data current as of 27/08/2020

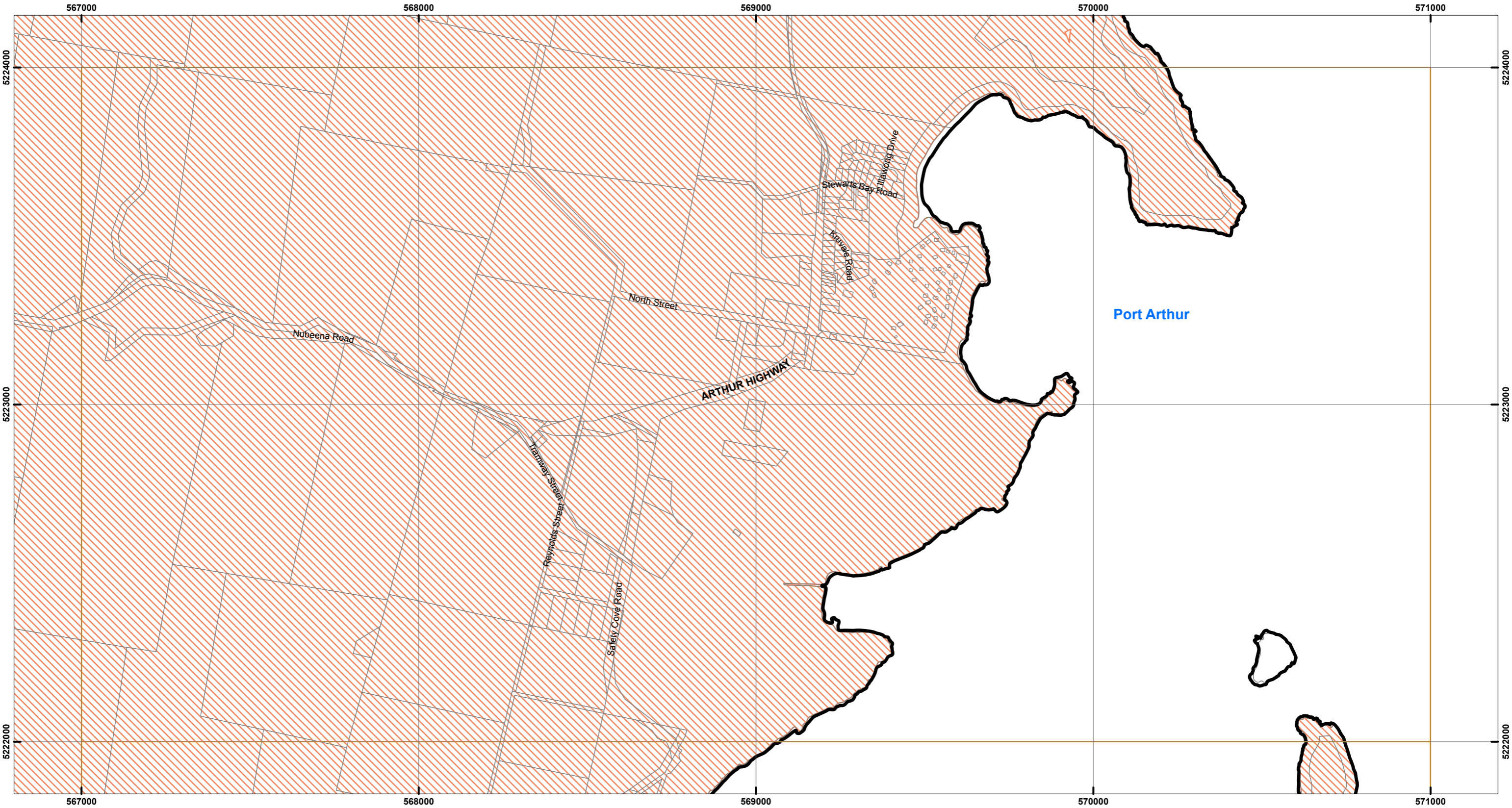
Disclaimer: Before taking any action based on
data shown on this map, it should first be verified
with the relevant council.

Date: 11/10/2020
Doc. Version: 0

Prepared by 




TASMAN LOCAL PROVISIONS SCHEDULE - BUSHFIRE PRONE AREAS OVERLAY



Legend

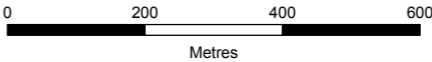
Bushfire-Prone Areas Code

 Bushfire-prone areas

 LPS Boundary

 Property Parcels

MAP 24 OF 25



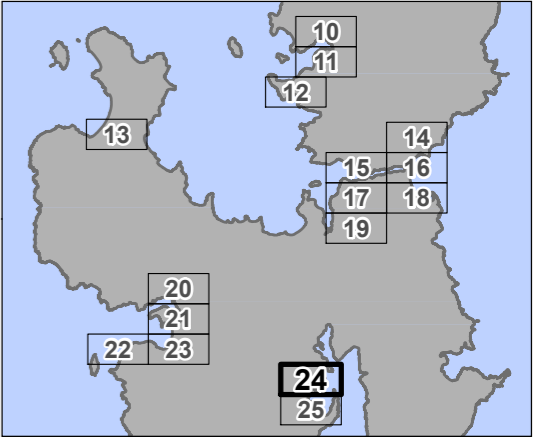
Coordinate System: GDA 1994 MGA Zone 55

Base data from theLIST, © State of Tasmania
Land title data current as of 27/08/2020

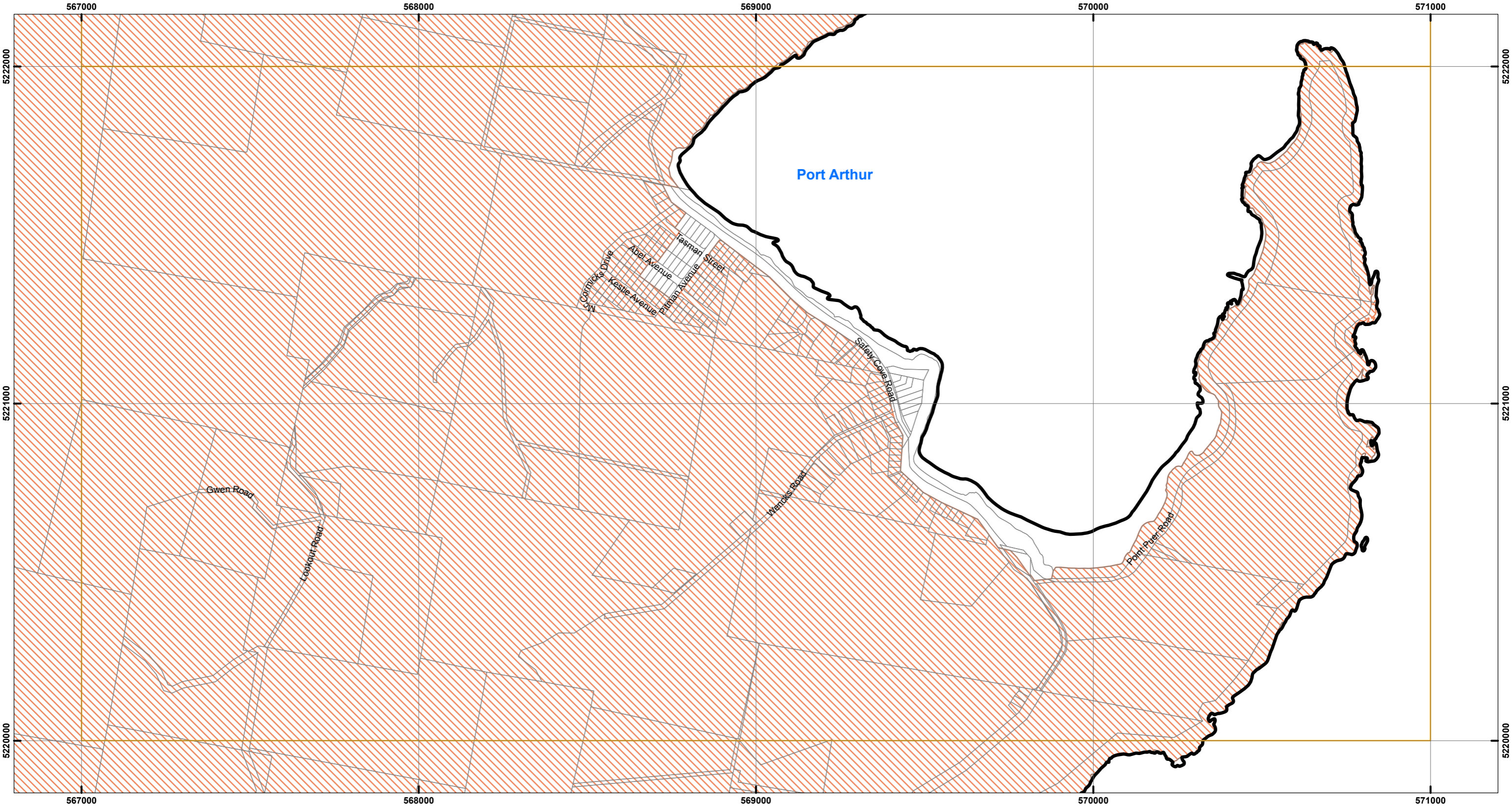
Disclaimer: Before taking any action based on
data shown on this map, it should first be verified
with the relevant council.

Date: 11/10/2020
Doc. Version: 0

Prepared by 




TASMAN LOCAL PROVISIONS SCHEDULE - BUSHFIRE PRONE AREAS OVERLAY



Legend

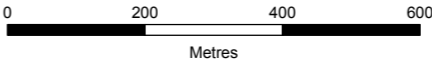
Bushfire-Prone Areas Code

 Bushfire-prone areas

 LPS Boundary

 Property Parcels

MAP 25 OF 25



Coordinate System: GDA 1994 MGA Zone 55

Base data from theLIST, © State of Tasmania
Land title data current as of 27/08/2020

Disclaimer: Before taking any action based on
data shown on this map, it should first be verified
with the relevant council.

Date: 11/10/2020
Doc. Version: 0

Prepared by 

