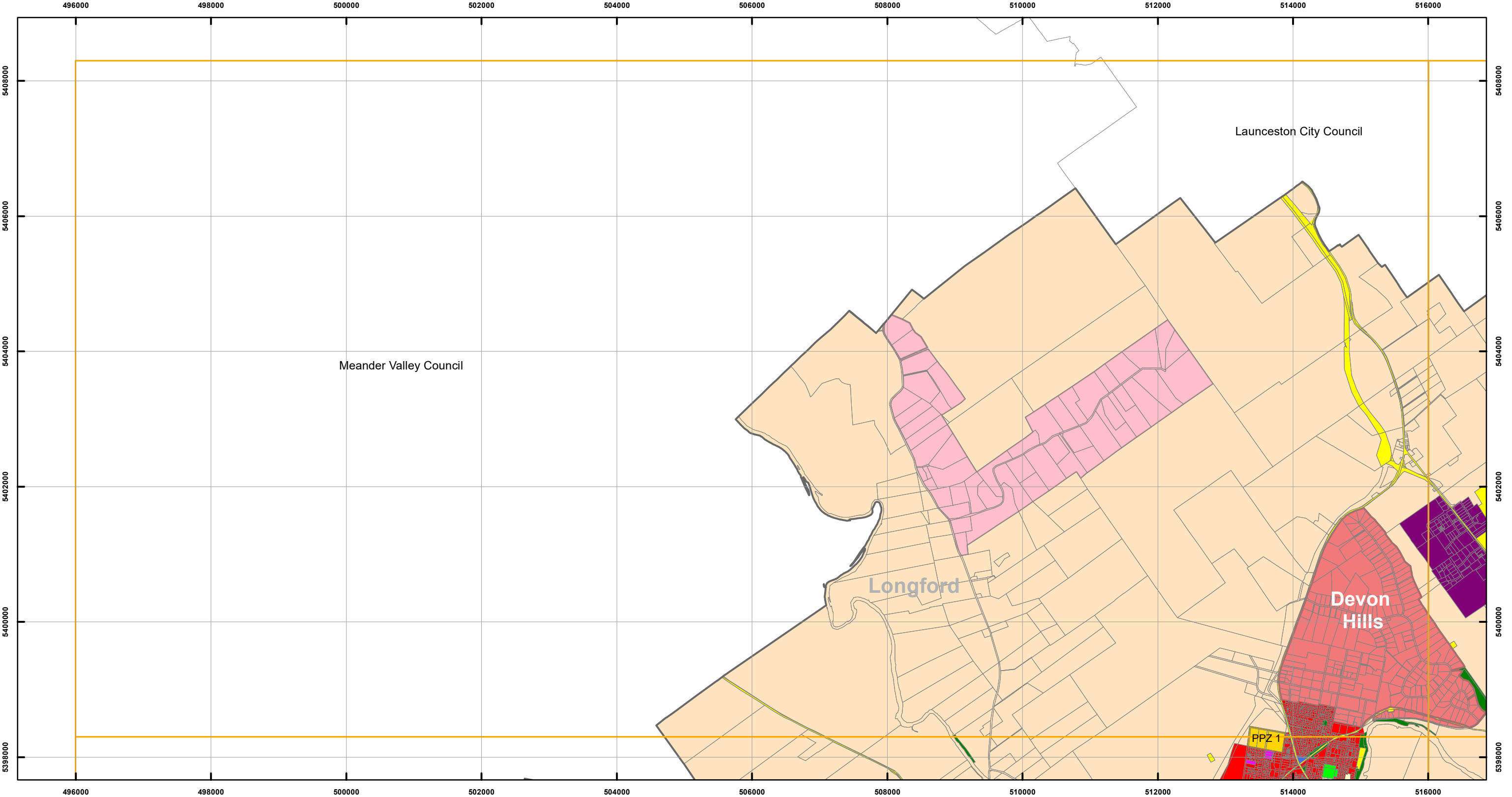


NORTHERN MIDLANDS INTERIM PLANNING SCHEME - 2013 - ZONING

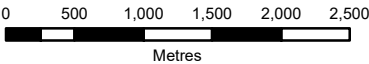


Zones

<div></div> General Residential	<div></div> Village	<div></div> Central Business	<div></div> Utilities	<div></div> Parcels
<div></div> Inner Residential	<div></div> Community Purpose	<div></div> Commercial	<div></div> Environmental Management	
<div></div> Low Density Residential	<div></div> Recreation	<div></div> Light Industrial	<div></div> Major Tourism	
<div></div> Rural Living	<div></div> Open Space	<div></div> General Industrial	<div></div> Port and Marine	
<div></div> Environmental Living	<div></div> Local Business	<div></div> Rural Resource	<div></div> Particular Purpose	
<div></div> Urban Mixed Use	<div></div> General Business	<div></div> Significant Agricultural		



Map 1 of 46



Coordinate System: GDA 94 MGA Zone 55

Date of cadastre: 22/11/2022

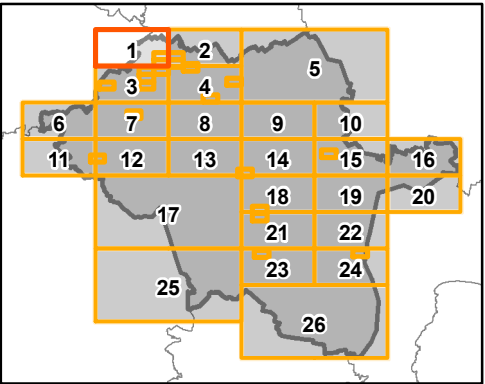
Zoning data from Northern Midlands Council

As amended at 06/09/2022

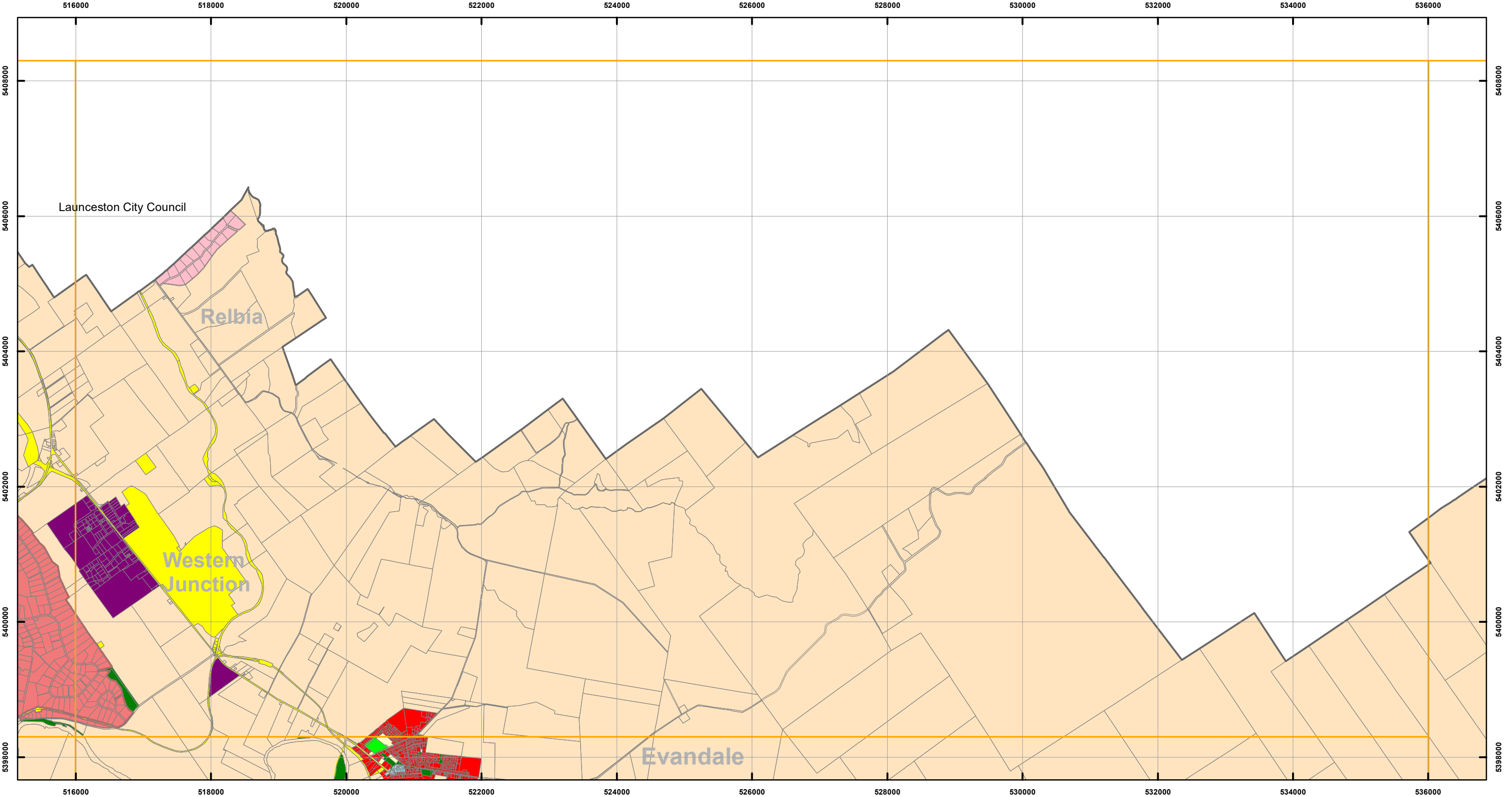
Topographic data from the LIST © State of Tasmania

Print Date: 29/11/2022

LOCATION MAP



NORTHERN MIDLANDS INTERIM PLANNING SCHEME - 2013 - ZONING

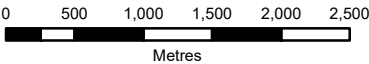


Zones

<div></div> General Residential	<div></div> Village	<div></div> Central Business	<div></div> Utilities	<div></div> Parcels
<div></div> Inner Residential	<div></div> Community Purpose	<div></div> Commercial	<div></div> Environmental Management	
<div></div> Low Density Residential	<div></div> Recreation	<div></div> Light Industrial	<div></div> Major Tourism	
<div></div> Rural Living	<div></div> Open Space	<div></div> General Industrial	<div></div> Port and Marine	
<div></div> Environmental Living	<div></div> Local Business	<div></div> Rural Resource	<div></div> Particular Purpose	
<div></div> Urban Mixed Use	<div></div> General Business	<div></div> Significant Agricultural		



Map 2 of 46



Coordinate System: GDA 94 MGA Zone 55

Date of cadastre: 22/11/2022

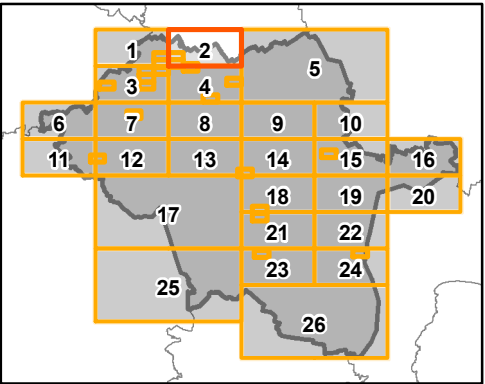
Zoning data from Northern Midlands Council

As amended at 06/09/2022

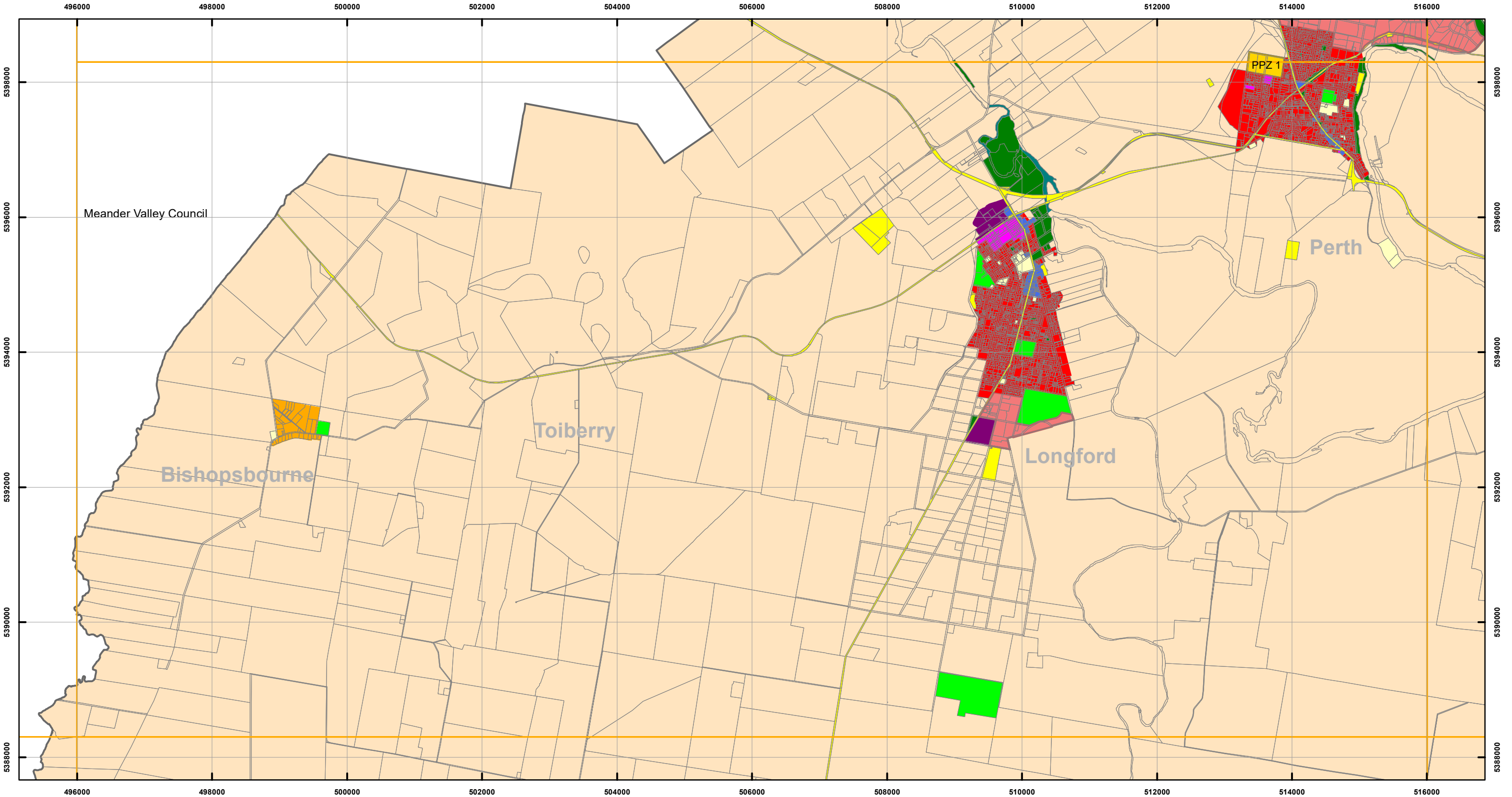
Topographic data from the LIST © State of Tasmania

Print Date: 29/11/2022

LOCATION MAP



NORTHERN MIDLANDS INTERIM PLANNING SCHEME - 2013 - ZONING

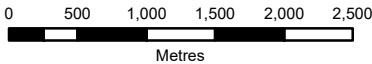


Zones

<div></div> General Residential	<div></div> Village	<div></div> Central Business	<div></div> Utilities	<div></div> Parcels
<div></div> Inner Residential	<div></div> Community Purpose	<div></div> Commercial	<div></div> Environmental Management	
<div></div> Low Density Residential	<div></div> Recreation	<div></div> Light Industrial	<div></div> Major Tourism	
<div></div> Rural Living	<div></div> Open Space	<div></div> General Industrial	<div></div> Port and Marine	
<div></div> Environmental Living	<div></div> Local Business	<div></div> Rural Resource	<div></div> Particular Purpose	
<div></div> Urban Mixed Use	<div></div> General Business	<div></div> Significant Agricultural		



Map 3 of 46



Coordinate System: GDA 94 MGA Zone 55

Date of cadastre: 22/11/2022

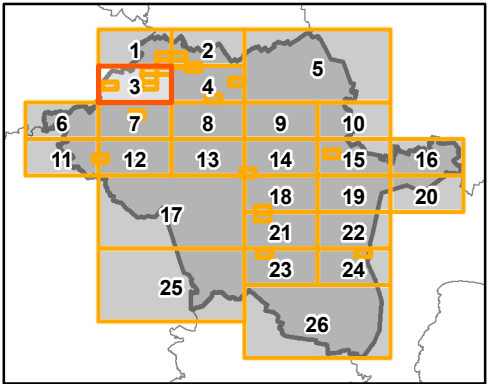
Zoning data from Northern Midlands Council

As amended at 06/09/2022

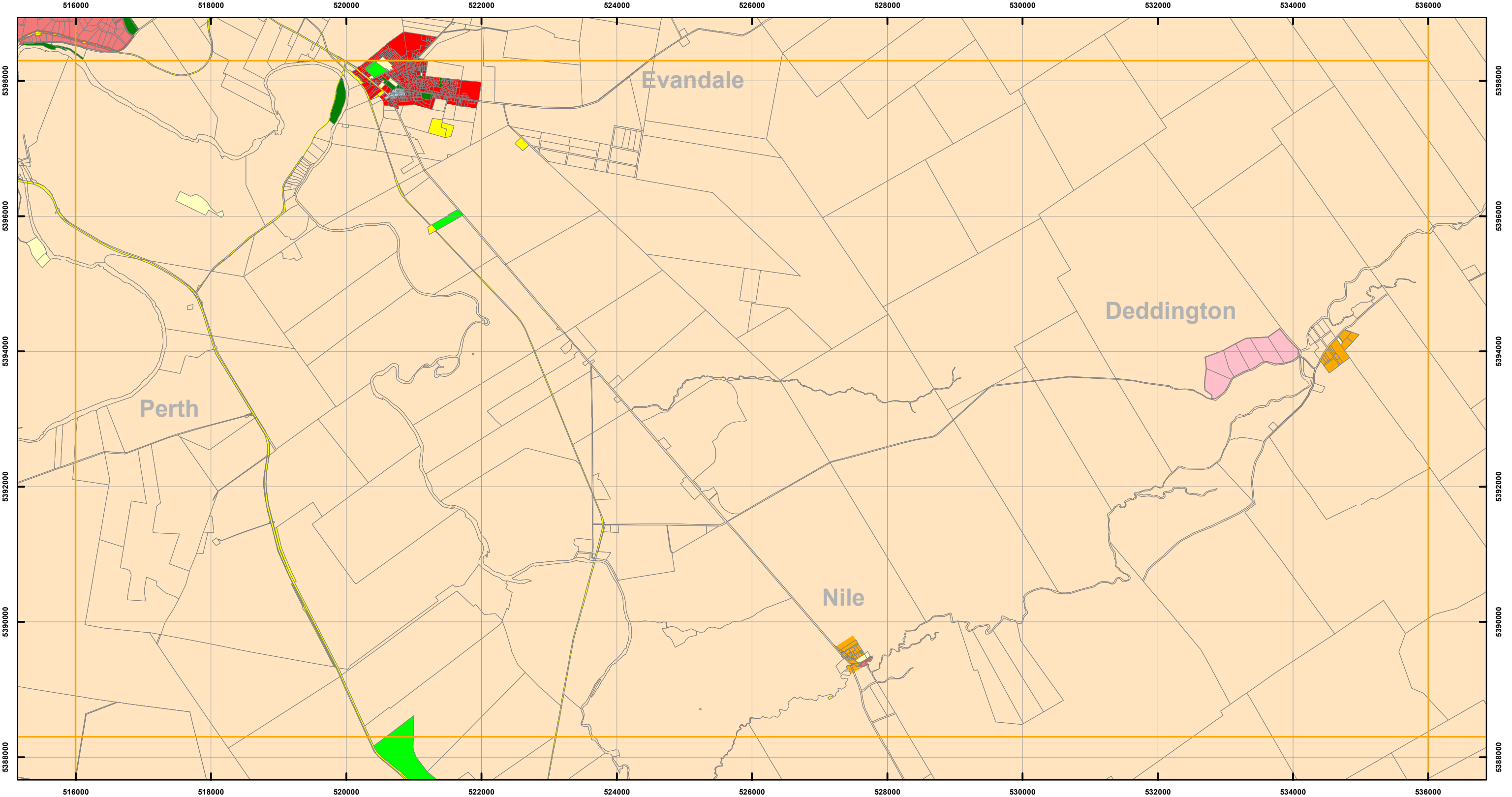
Topographic data from the LIST © State of Tasmania

Print Date: 29/11/2022

LOCATION MAP



NORTHERN MIDLANDS INTERIM PLANNING SCHEME - 2013 - ZONING

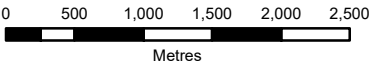


Zones

General Residential	Village	Central Business	Utilities	Parcels
Inner Residential	Community Purpose	Commercial	Environmental Management	
Low Density Residential	Recreation	Light Industrial	Major Tourism	
Rural Living	Open Space	General Industrial	Port and Marine	
Environmental Living	Local Business	Rural Resource	Particular Purpose	
Urban Mixed Use	General Business	Significant Agricultural		



Map 4 of 46



Coordinate System: GDA 94 MGA Zone 55

Date of cadastre: 22/11/2022

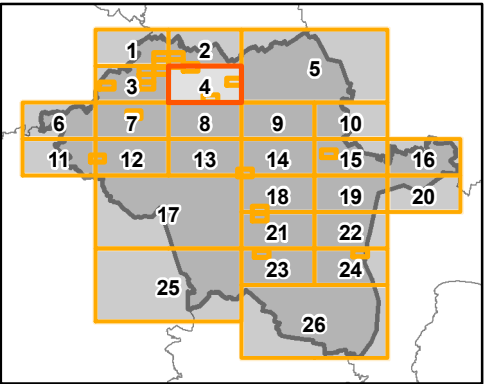
Zoning data from Northern Midlands Council

As amended at 06/09/2022

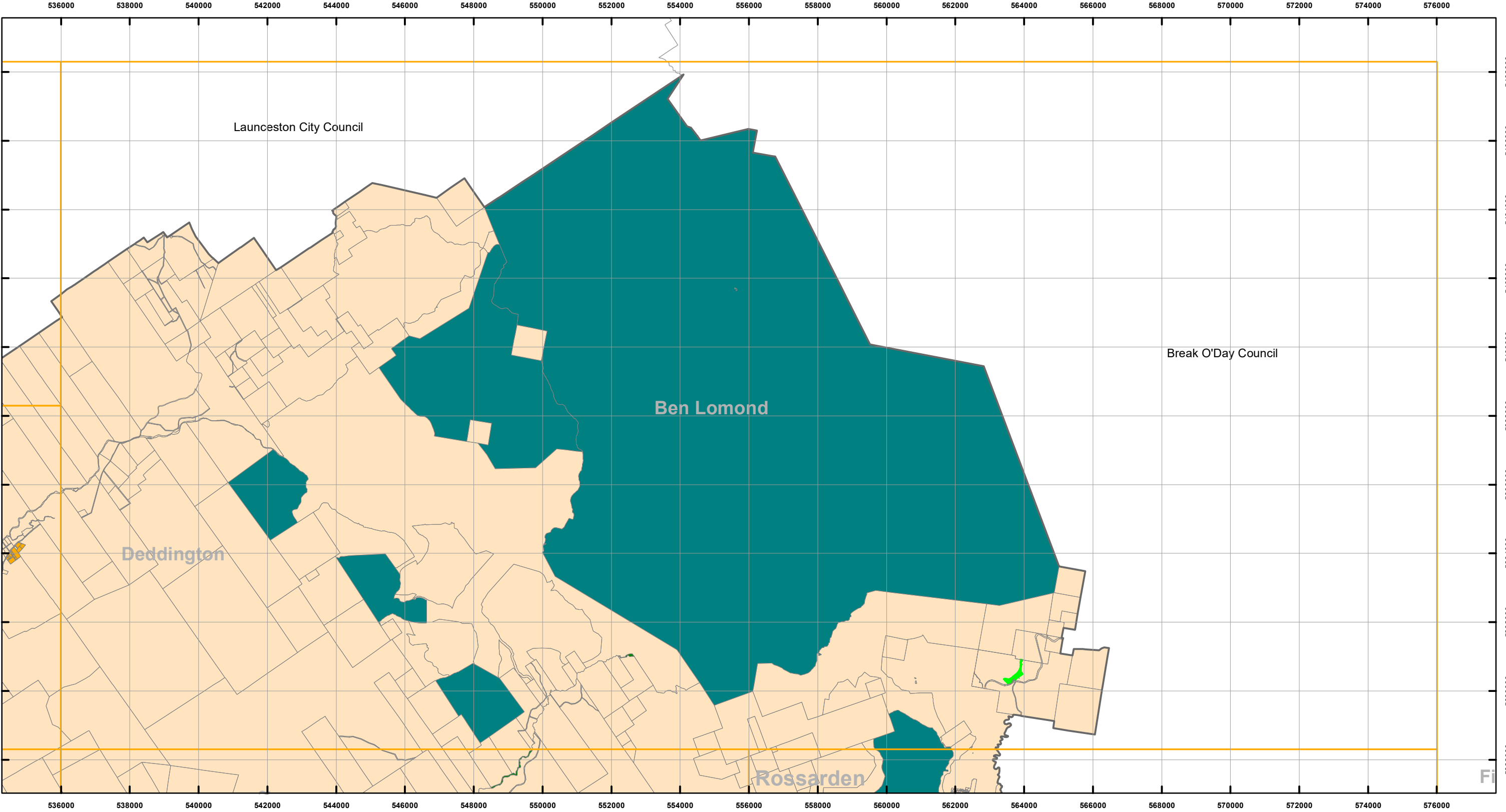
Topographic data from the LIST © State of Tasmania

Print Date: 29/11/2022

LOCATION MAP



NORTHERN MIDLANDS INTERIM PLANNING SCHEME - 2013 - ZONING

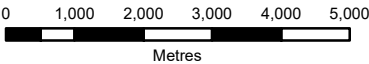


Zones

<div></div> General Residential	<div></div> Village	<div></div> Central Business	<div></div> Utilities	<div></div> Parcels
<div></div> Inner Residential	<div></div> Community Purpose	<div></div> Commercial	<div></div> Environmental Management	
<div></div> Low Density Residential	<div></div> Recreation	<div></div> Light Industrial	<div></div> Major Tourism	
<div></div> Rural Living	<div></div> Open Space	<div></div> General Industrial	<div></div> Port and Marine	
<div></div> Environmental Living	<div></div> Local Business	<div></div> Rural Resource	<div></div> Particular Purpose	
<div></div> Urban Mixed Use	<div></div> General Business	<div></div> Significant Agricultural		



Map 5 of 46



Coordinate System: GDA 94 MGA Zone 55

Date of cadastre: 22/11/2022

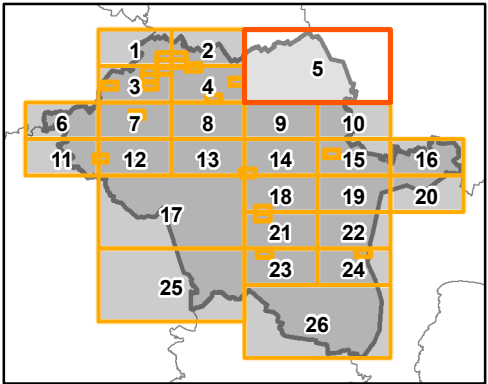
Zoning data from Northern Midlands Council

As amended at 06/09/2022

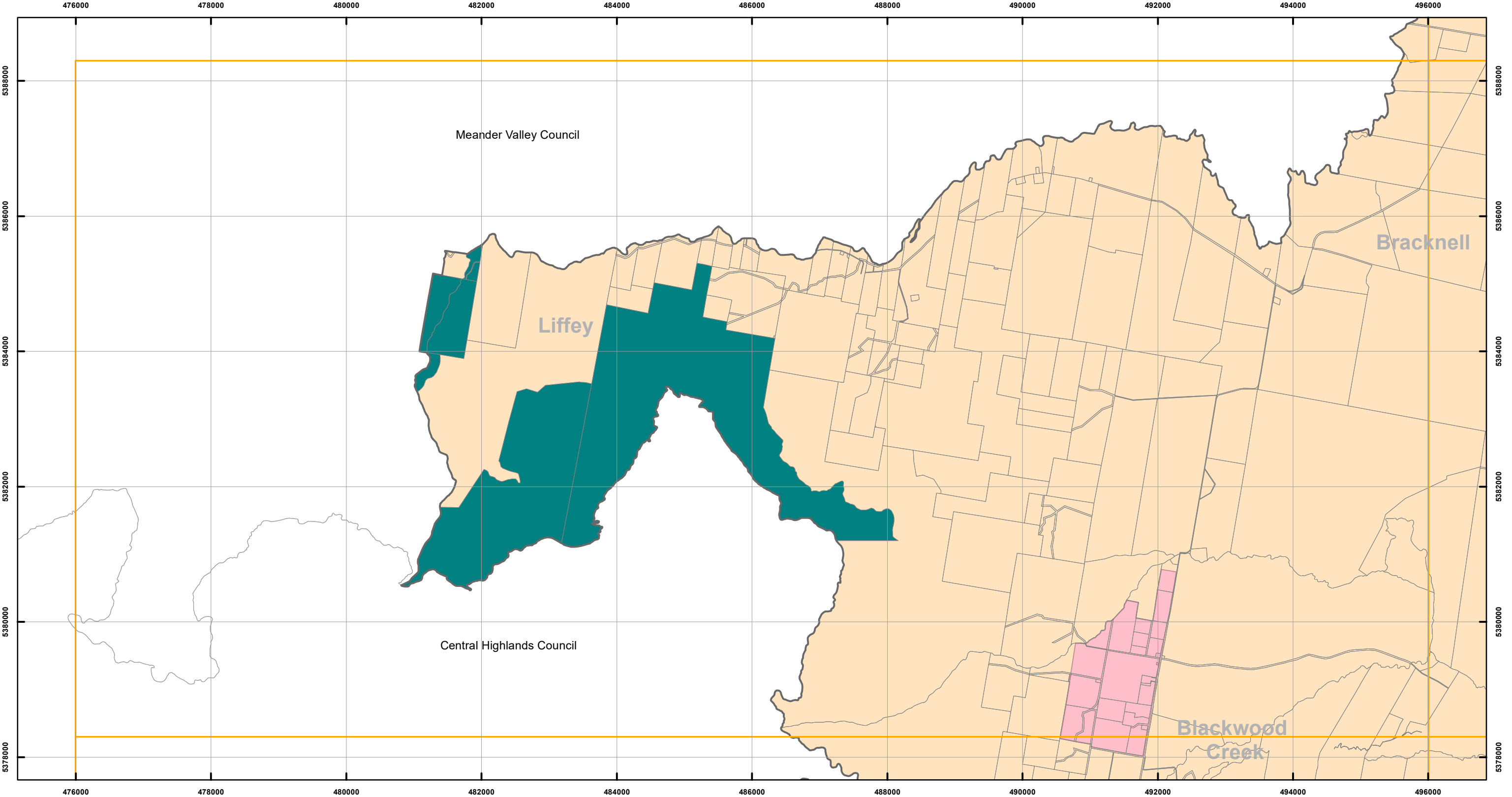
Topographic data from the LIST © State of Tasmania

Print Date: 29/11/2022

LOCATION MAP



NORTHERN MIDLANDS INTERIM PLANNING SCHEME - 2013 - ZONING

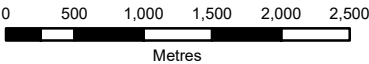


Zones

<div></div> General Residential	<div></div> Village	<div></div> Central Business	<div></div> Utilities	<div></div> Parcels
<div></div> Inner Residential	<div></div> Community Purpose	<div></div> Commercial	<div></div> Environmental Management	
<div></div> Low Density Residential	<div></div> Recreation	<div></div> Light Industrial	<div></div> Major Tourism	
<div></div> Rural Living	<div></div> Open Space	<div></div> General Industrial	<div></div> Port and Marine	
<div></div> Environmental Living	<div></div> Local Business	<div></div> Rural Resource	<div></div> Particular Purpose	
<div></div> Urban Mixed Use	<div></div> General Business	<div></div> Significant Agricultural		



Map 6 of 46



Coordinate System: GDA 94 MGA Zone 55

Date of cadastre: 22/11/2022

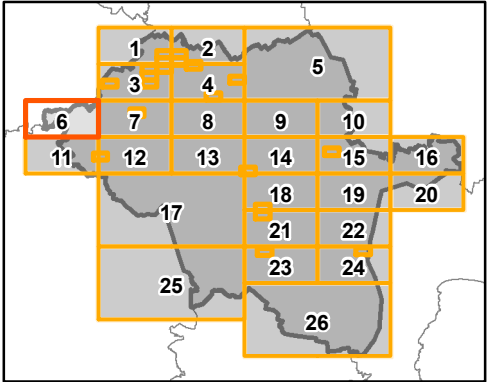
Zoning data from Northern Midlands Council

As amended at 06/09/2022

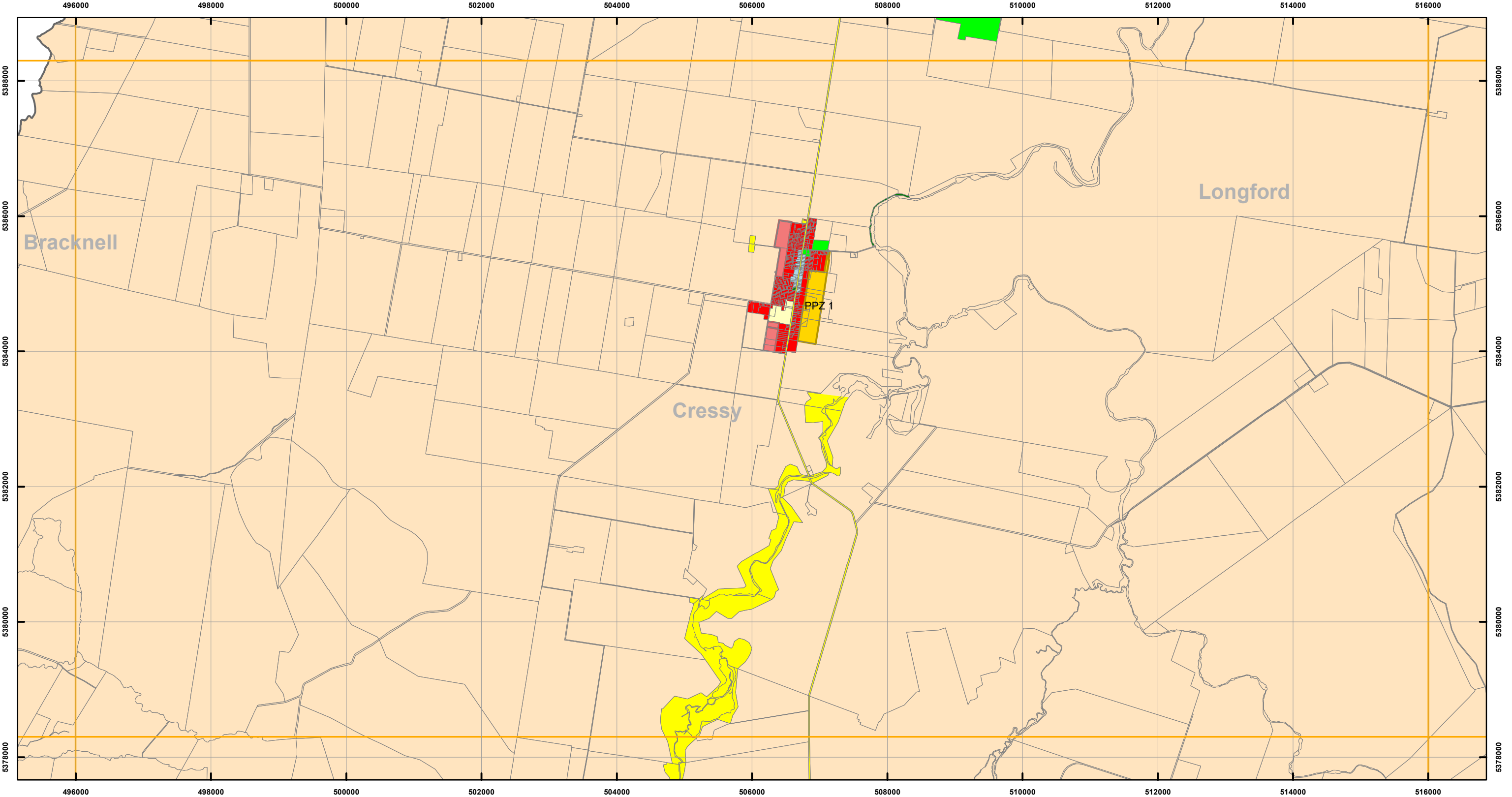
Topographic data from the LIST © State of Tasmania

Print Date: 29/11/2022

























LOCATION MAP



NORTHERN MIDLANDS INTERIM PLANNING SCHEME - 2013 - ZONING

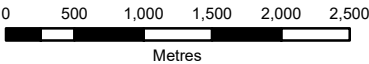


Zones

 General Residential	 Village	 Central Business	 Utilities	 Parcels
 Inner Residential	 Community Purpose	 Commercial	 Environmental Management	
 Low Density Residential	 Recreation	 Light Industrial	 Major Tourism	
 Rural Living	 Open Space	 General Industrial	 Port and Marine	
 Environmental Living	 Local Business	 Rural Resource	 Particular Purpose	
 Urban Mixed Use	 General Business	 Significant Agricultural		



Map 7 of 46



Coordinate System: GDA 94 MGA Zone 55

Date of cadastre: 22/11/2022

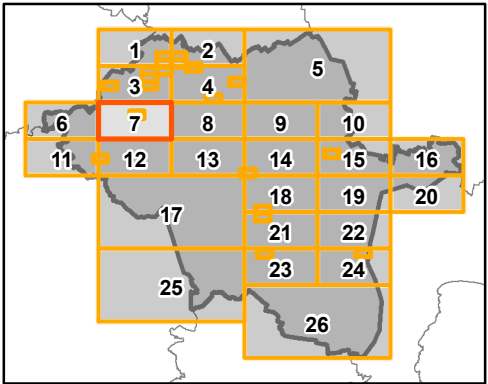
Zoning data from Northern Midlands Council

As amended at 06/09/2022

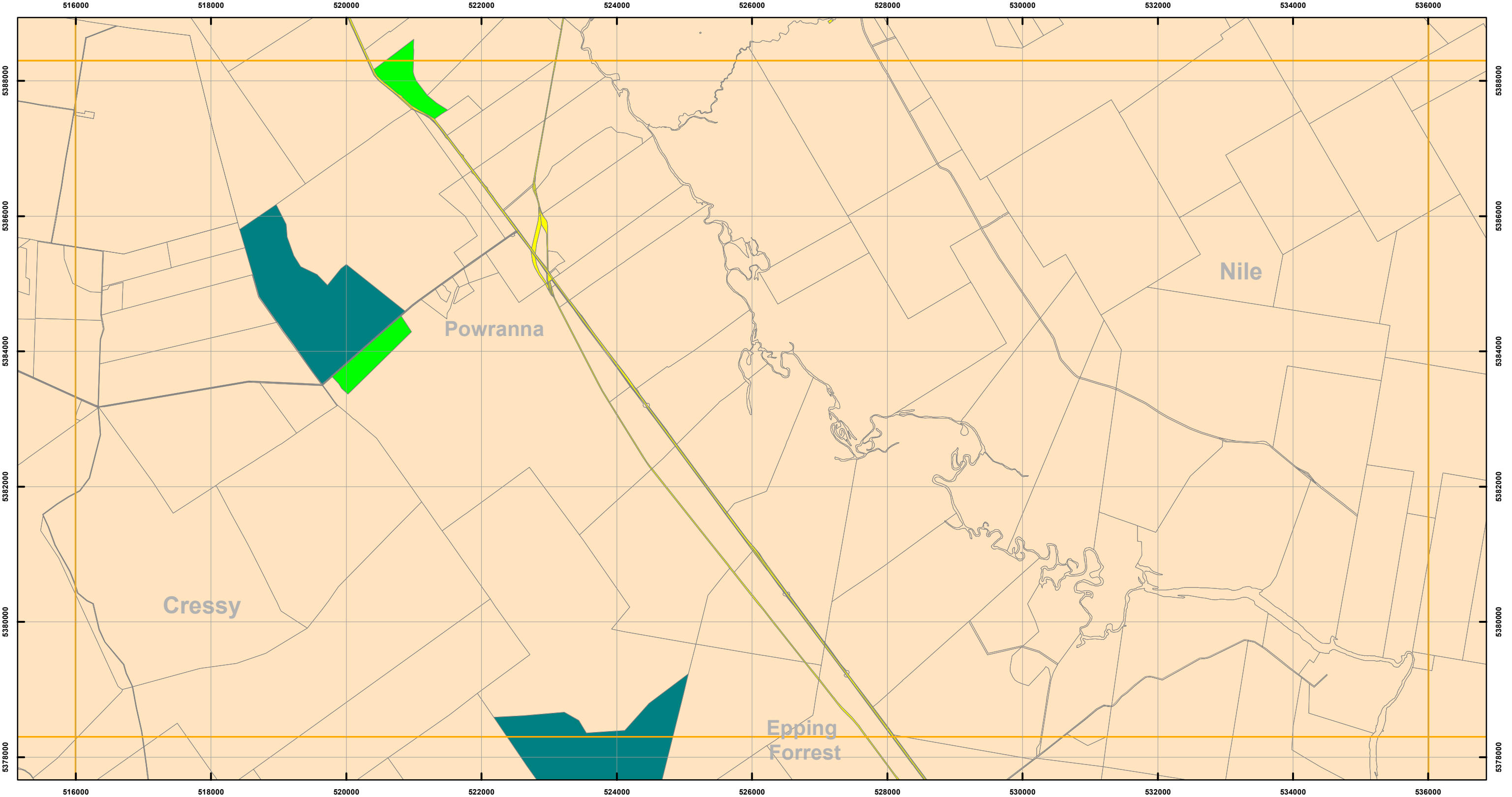
Topographic data from the LIST © State of Tasmania

Print Date: 29/11/2022

LOCATION MAP



NORTHERN MIDLANDS INTERIM PLANNING SCHEME - 2013 - ZONING

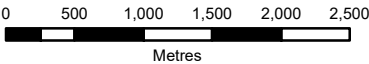


Zones

<div></div> General Residential	<div></div> Village	<div></div> Central Business	<div></div> Utilities	<div></div> Parcels
<div></div> Inner Residential	<div></div> Community Purpose	<div></div> Commercial	<div></div> Environmental Management	
<div></div> Low Density Residential	<div></div> Recreation	<div></div> Light Industrial	<div></div> Major Tourism	
<div></div> Rural Living	<div></div> Open Space	<div></div> General Industrial	<div></div> Port and Marine	
<div></div> Environmental Living	<div></div> Local Business	<div></div> Rural Resource	<div></div> Particular Purpose	
<div></div> Urban Mixed Use	<div></div> General Business	<div></div> Significant Agricultural		



Map 8 of 46



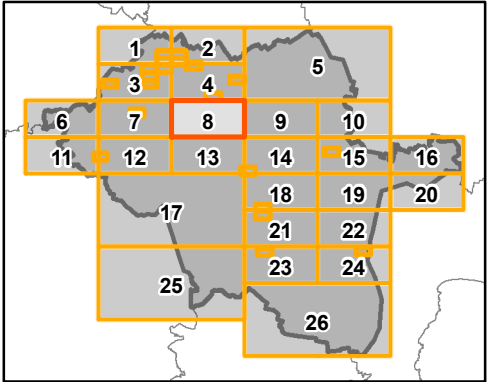
Coordinate System: GDA 94 MGA Zone 55

Date of cadastre: 22/11/2022

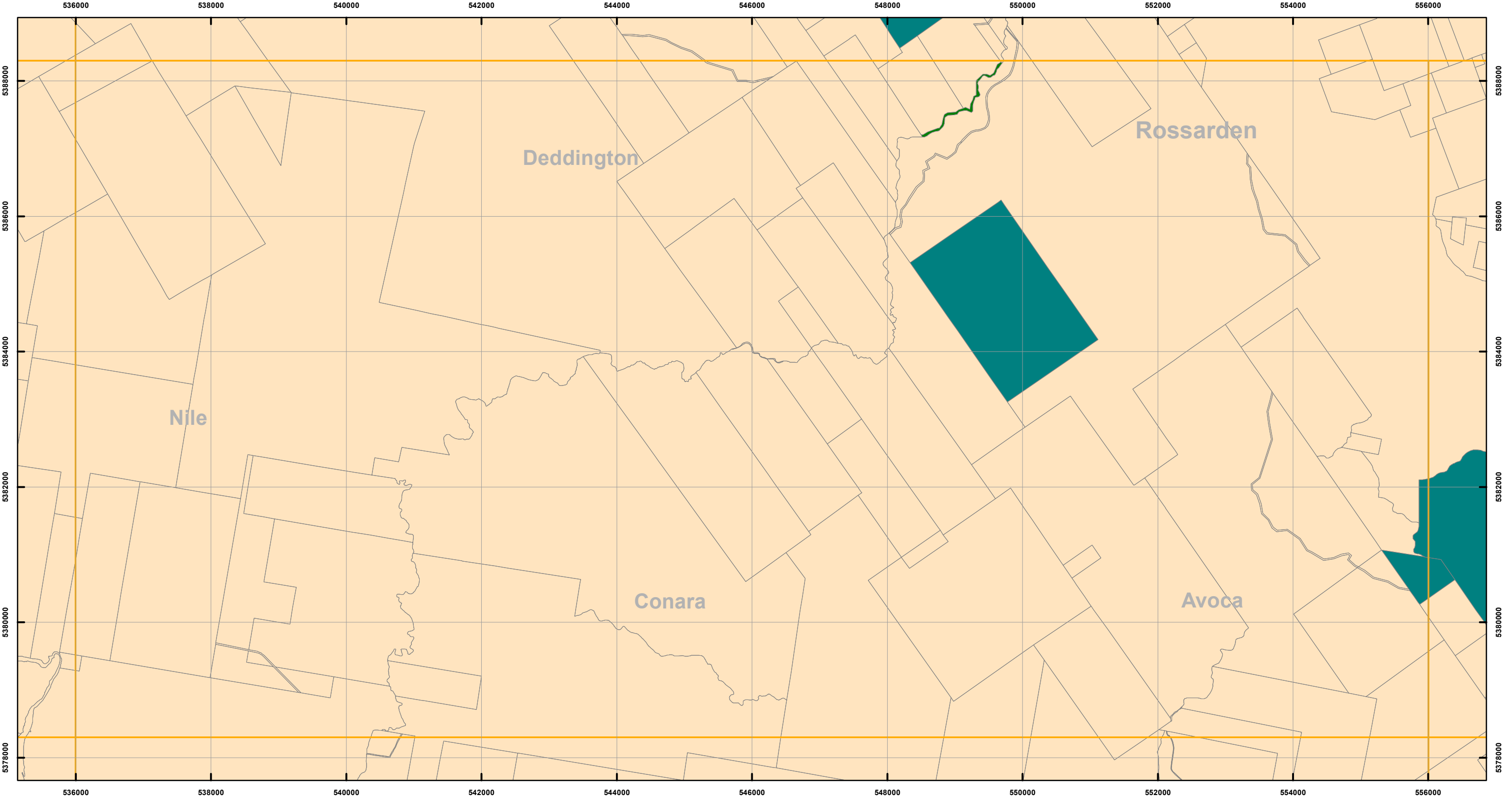
Zoning data from Northern Midlands Council
As amended at 06/09/2022
Topographic data from the LIST © State of Tasmania

Print Date: 29/11/2022

LOCATION MAP



NORTHERN MIDLANDS INTERIM PLANNING SCHEME - 2013 - ZONING

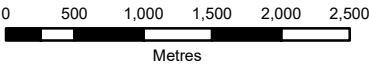


Zones

<div></div> General Residential	<div></div> Village	<div></div> Central Business	<div></div> Utilities	<div></div> Parcels
<div></div> Inner Residential	<div></div> Community Purpose	<div></div> Commercial	<div></div> Environmental Management	
<div></div> Low Density Residential	<div></div> Recreation	<div></div> Light Industrial	<div></div> Major Tourism	
<div></div> Rural Living	<div></div> Open Space	<div></div> General Industrial	<div></div> Port and Marine	
<div></div> Environmental Living	<div></div> Local Business	<div></div> Rural Resource	<div></div> Particular Purpose	
<div></div> Urban Mixed Use	<div></div> General Business	<div></div> Significant Agricultural		



Map 9 of 46



Coordinate System: GDA 94 MGA Zone 55

Date of cadastre: 22/11/2022

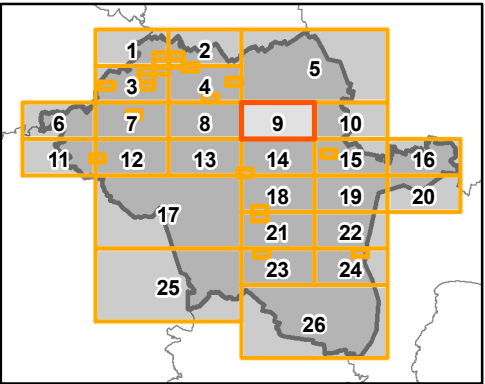
Zoning data from Northern Midlands Council

As amended at 06/09/2022

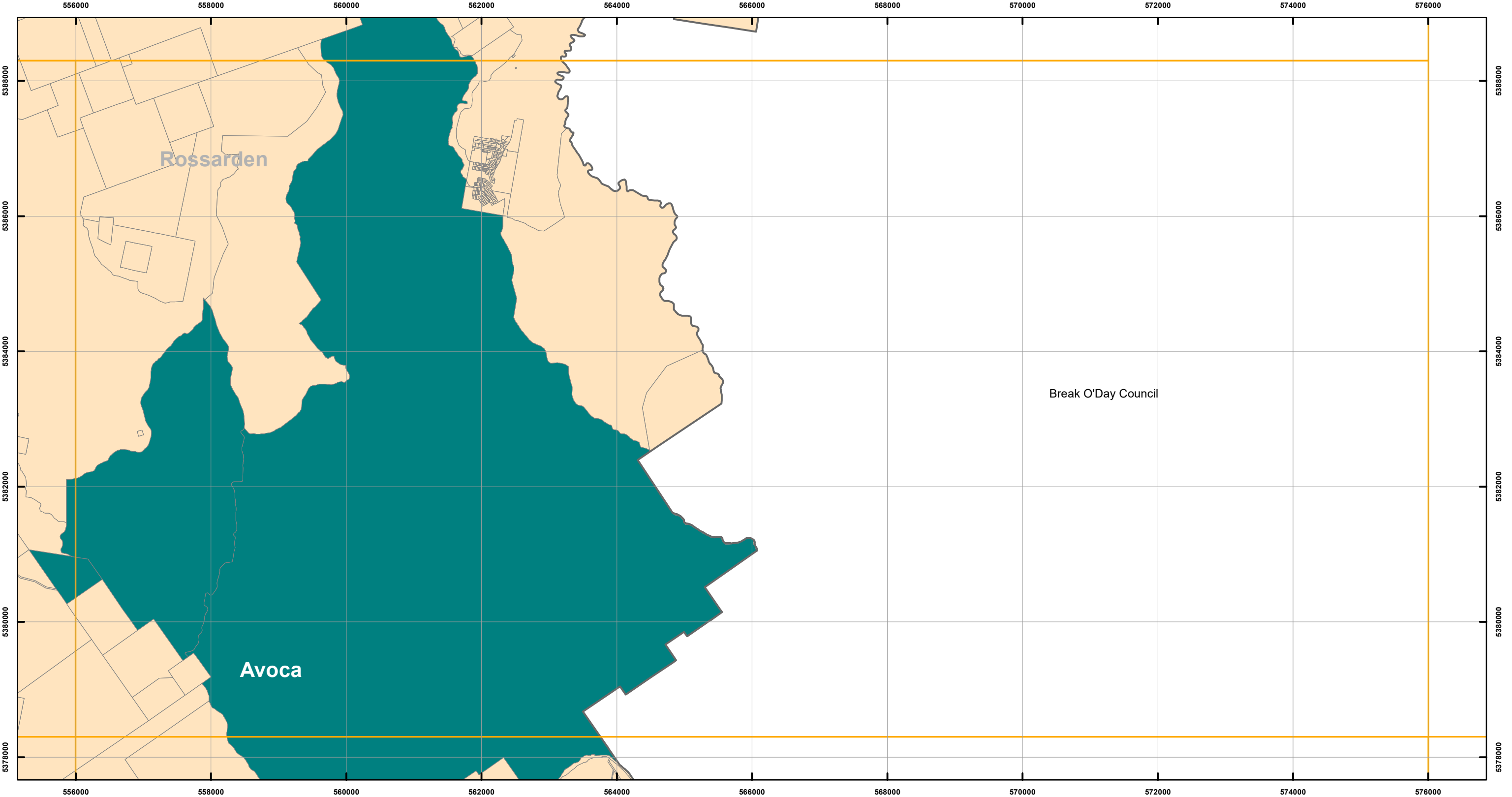
Topographic data from the LIST © State of Tasmania

Print Date: 29/11/2022
















LOCATION MAP



NORTHERN MIDLANDS INTERIM PLANNING SCHEME - 2013 - ZONING

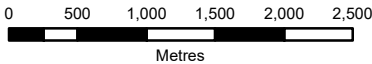


Zones

 General Residential	 Village	 Central Business	 Utilities	 Parcels
 Inner Residential	 Community Purpose	 Commercial	 Environmental Management	
 Low Density Residential	 Recreation	 Light Industrial	 Major Tourism	
 Rural Living	 Open Space	 General Industrial	 Port and Marine	
 Environmental Living	 Local Business	 Rural Resource	 Particular Purpose	
 Urban Mixed Use	 General Business	 Significant Agricultural		



Map 10 of 46



Coordinate System: GDA 94 MGA Zone 55

Date of cadastre: 22/11/2022

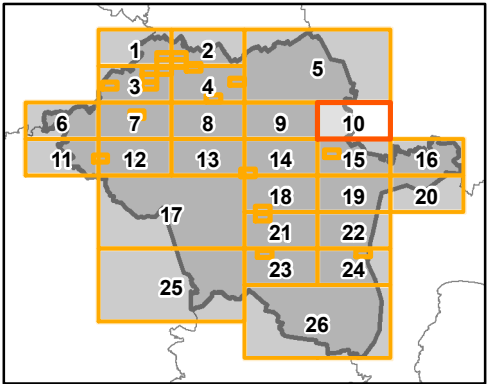
Zoning data from Northern Midlands Council

As amended at 06/09/2022

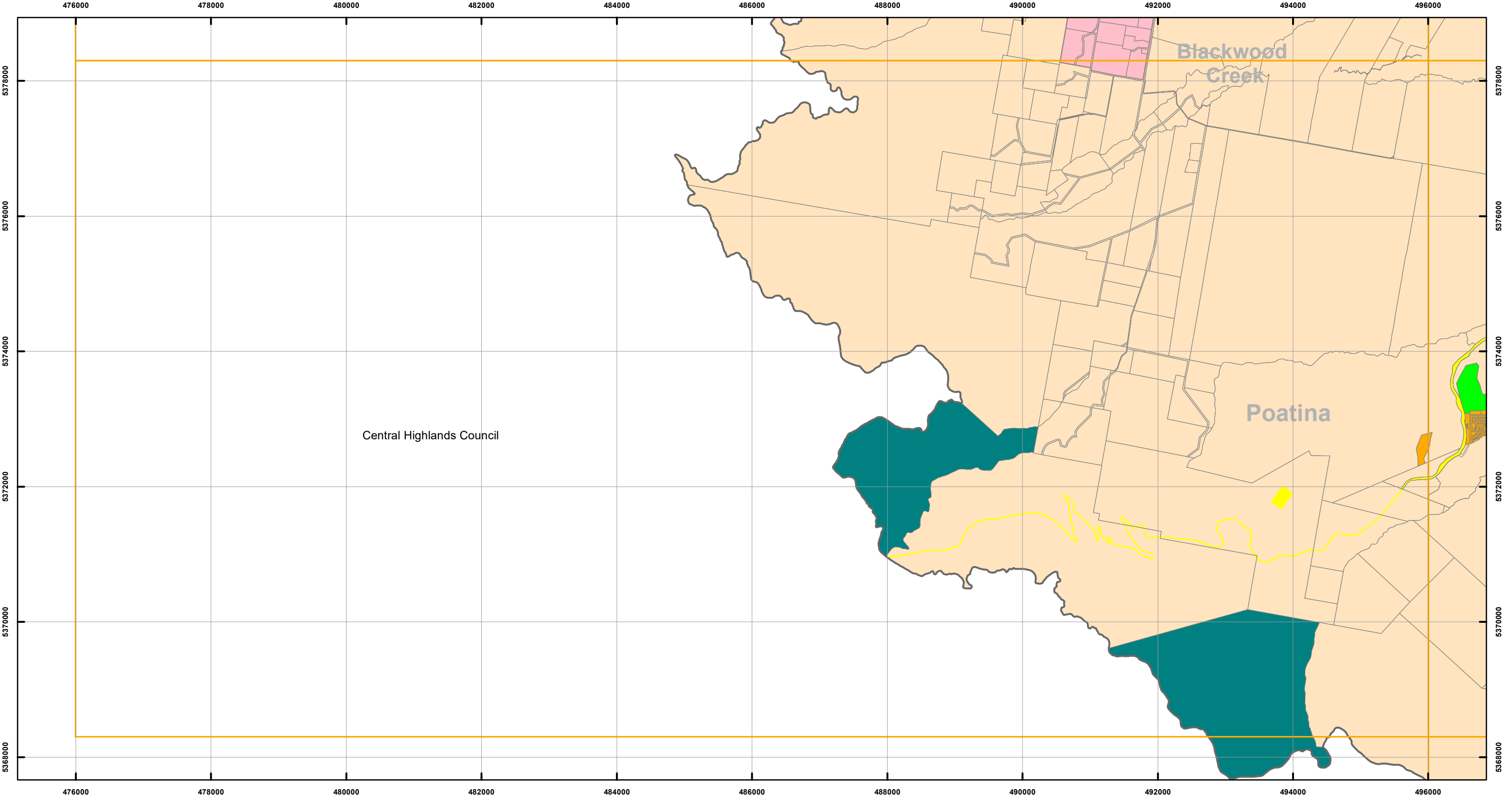
Topographic data from the LIST © State of Tasmania

Print Date: 29/11/2022

LOCATION MAP



NORTHERN MIDLANDS INTERIM PLANNING SCHEME - 2013 - ZONING

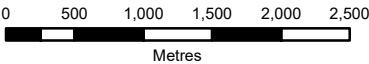


Zones

<div></div> General Residential	<div></div> Village	<div></div> Central Business	<div></div> Utilities	<div></div> Parcels
<div></div> Inner Residential	<div></div> Community Purpose	<div></div> Commercial	<div></div> Environmental Management	
<div></div> Low Density Residential	<div></div> Recreation	<div></div> Light Industrial	<div></div> Major Tourism	
<div></div> Rural Living	<div></div> Open Space	<div></div> General Industrial	<div></div> Port and Marine	
<div></div> Environmental Living	<div></div> Local Business	<div></div> Rural Resource	<div></div> Particular Purpose	
<div></div> Urban Mixed Use	<div></div> General Business	<div></div> Significant Agricultural		



Map 11 of 46



Coordinate System: GDA 94 MGA Zone 55

Date of cadastre: 22/11/2022

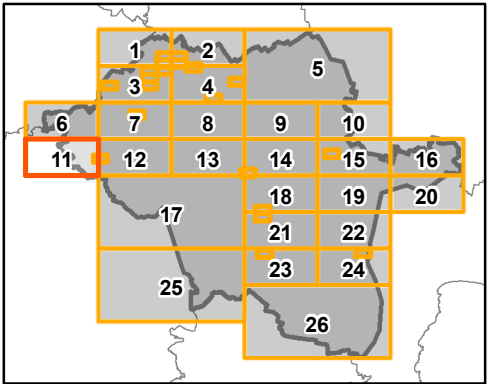
Zoning data from Northern Midlands Council

As amended at 06/09/2022

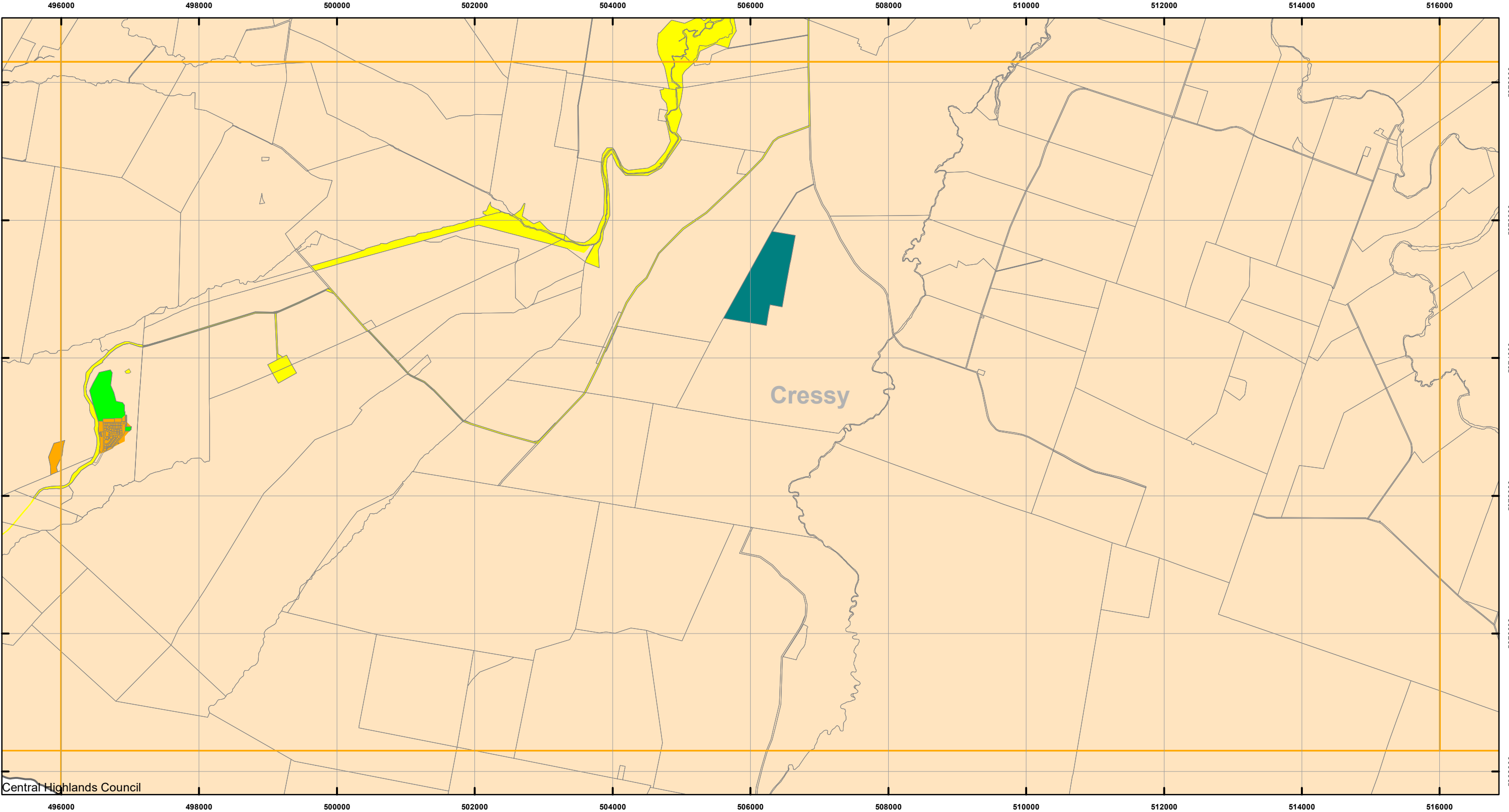
Topographic data from the LIST © State of Tasmania

Print Date: 29/11/2022

LOCATION MAP



NORTHERN MIDLANDS INTERIM PLANNING SCHEME - 2013 - ZONING

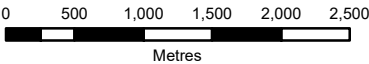


Zones

<div></div> General Residential	<div></div> Village	<div></div> Central Business	<div></div> Utilities	<div></div> Parcels
<div></div> Inner Residential	<div></div> Community Purpose	<div></div> Commercial	<div></div> Environmental Management	
<div></div> Low Density Residential	<div></div> Recreation	<div></div> Light Industrial	<div></div> Major Tourism	
<div></div> Rural Living	<div></div> Open Space	<div></div> General Industrial	<div></div> Port and Marine	
<div></div> Environmental Living	<div></div> Local Business	<div></div> Rural Resource	<div></div> Particular Purpose	
<div></div> Urban Mixed Use	<div></div> General Business	<div></div> Significant Agricultural		



Map 12 of 46



Coordinate System: GDA 94 MGA Zone 55

Date of cadastre: 22/11/2022

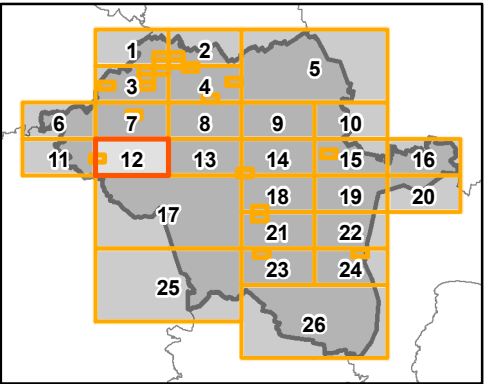
Zoning data from Northern Midlands Council

As amended at 06/09/2022

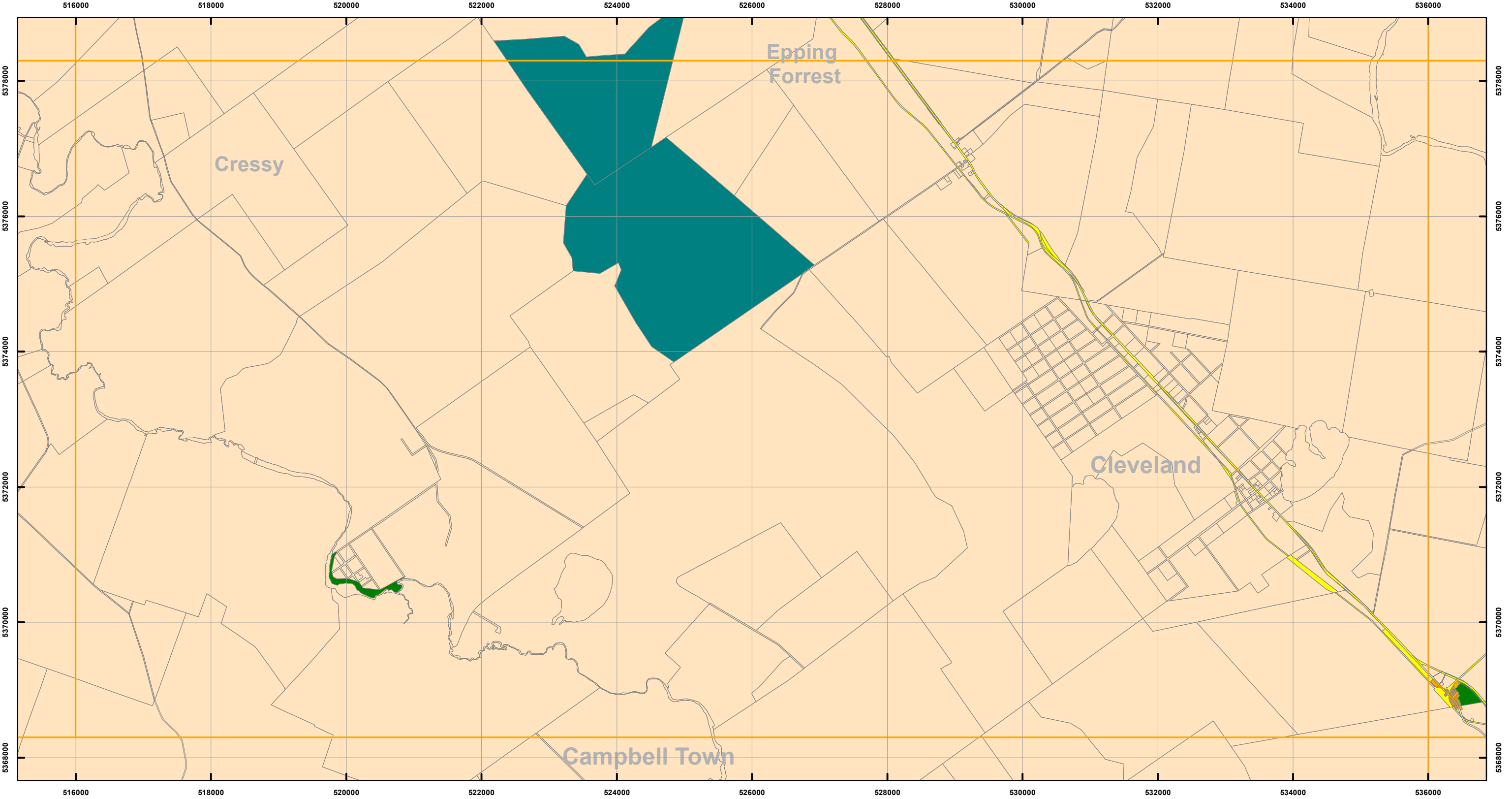
Topographic data from the LIST © State of Tasmania

Print Date: 29/11/2022

LOCATION MAP



NORTHERN MIDLANDS INTERIM PLANNING SCHEME - 2013 - ZONING

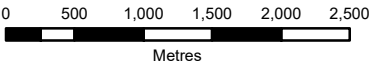


Zones

<div></div> General Residential	<div></div> Village	<div></div> Central Business	<div></div> Utilities	<div></div> Parcels
<div></div> Inner Residential	<div></div> Community Purpose	<div></div> Commercial	<div></div> Environmental Management	
<div></div> Low Density Residential	<div></div> Recreation	<div></div> Light Industrial	<div></div> Major Tourism	
<div></div> Rural Living	<div></div> Open Space	<div></div> General Industrial	<div></div> Port and Marine	
<div></div> Environmental Living	<div></div> Local Business	<div></div> Rural Resource	<div></div> Particular Purpose	
<div></div> Urban Mixed Use	<div></div> General Business	<div></div> Significant Agricultural		



Map 13 of 46



Coordinate System: GDA 94 MGA Zone 55

Date of cadastre: 22/11/2022

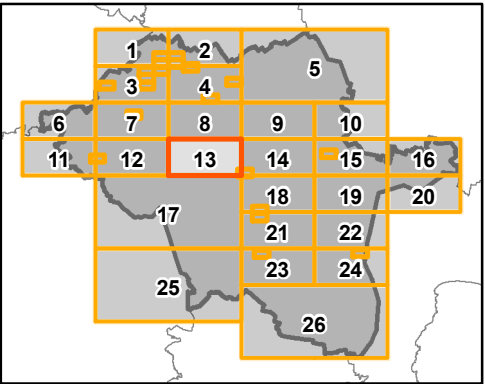
Zoning data from Northern Midlands Council

As amended at 06/09/2022

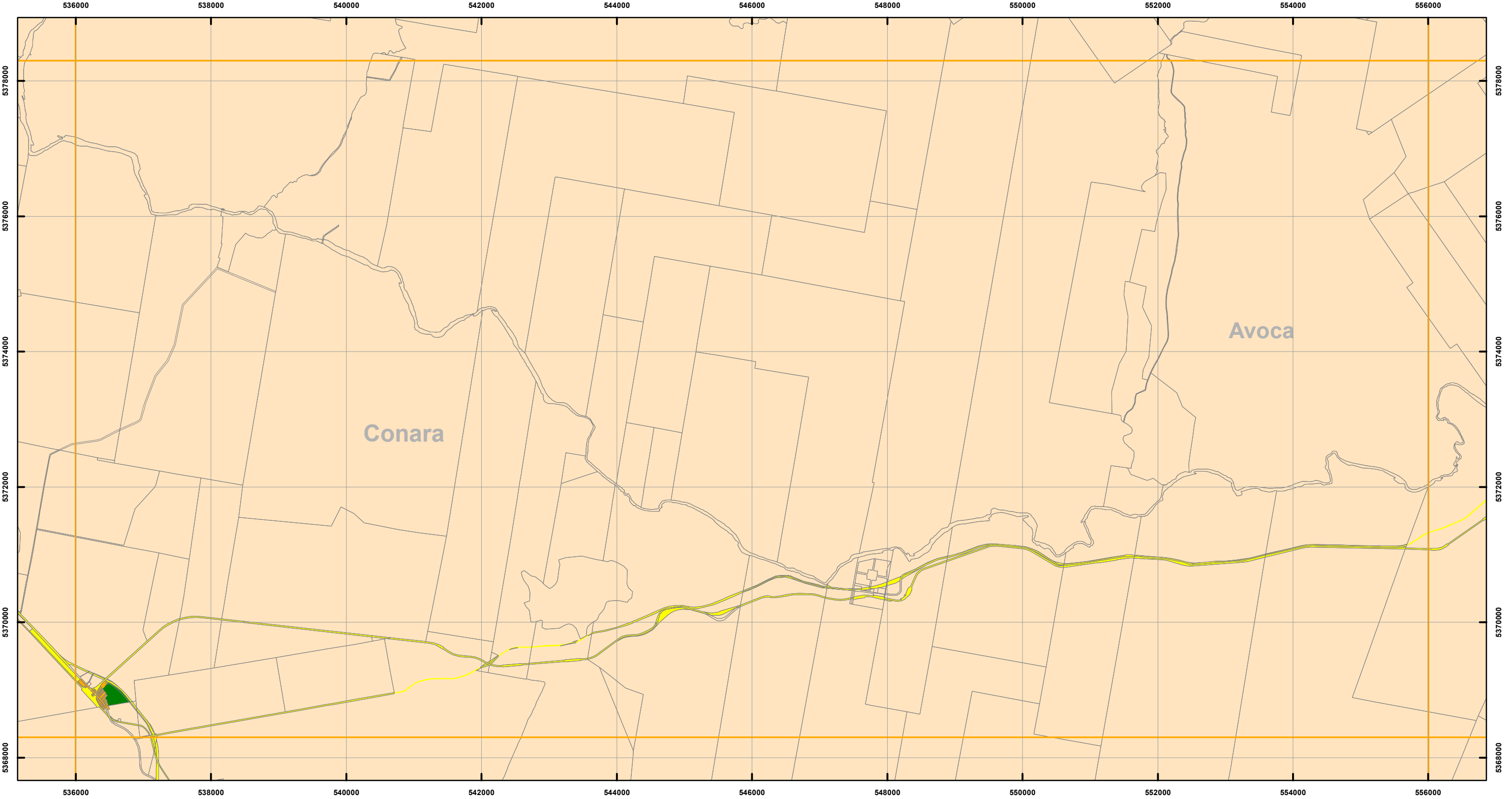
Topographic data from the LIST © State of Tasmania

Print Date: 29/11/2022

LOCATION MAP



NORTHERN MIDLANDS INTERIM PLANNING SCHEME - 2013 - ZONING

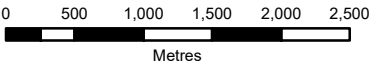


Zones

<div></div> General Residential	<div></div> Village	<div></div> Central Business	<div></div> Utilities	<div></div> Parcels
<div></div> Inner Residential	<div></div> Community Purpose	<div></div> Commercial	<div></div> Environmental Management	
<div></div> Low Density Residential	<div></div> Recreation	<div></div> Light Industrial	<div></div> Major Tourism	
<div></div> Rural Living	<div></div> Open Space	<div></div> General Industrial	<div></div> Port and Marine	
<div></div> Environmental Living	<div></div> Local Business	<div></div> Rural Resource	<div></div> Particular Purpose	
<div></div> Urban Mixed Use	<div></div> General Business	<div></div> Significant Agricultural		



Map 14 of 46



Coordinate System: GDA 94 MGA Zone 55

Date of cadastre: 22/11/2022

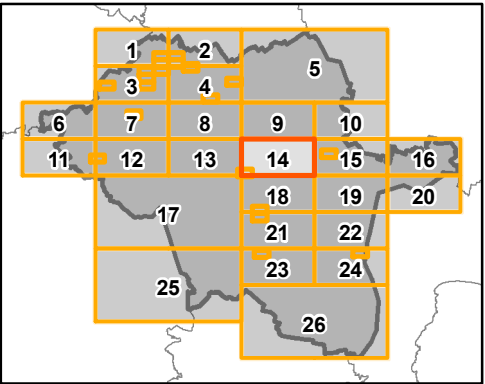
Zoning data from Northern Midlands Council

As amended at 06/09/2022

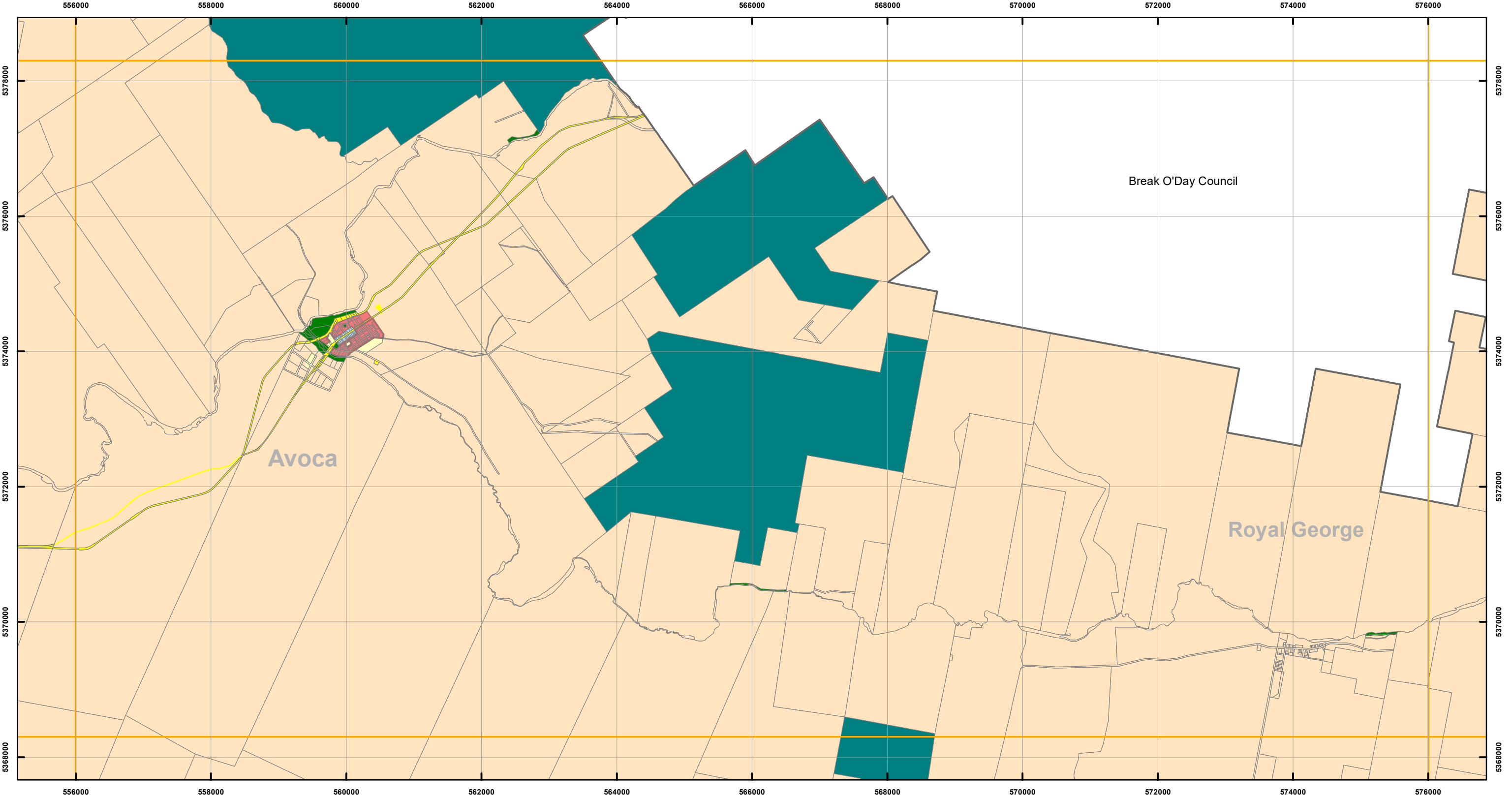
Topographic data from the LIST © State of Tasmania

Print Date: 29/11/2022

LOCATION MAP



NORTHERN MIDLANDS INTERIM PLANNING SCHEME - 2013 - ZONING

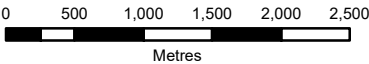


Zones

<div></div> General Residential	<div></div> Village	<div></div> Central Business	<div></div> Utilities	<div></div> Parcels
<div></div> Inner Residential	<div></div> Community Purpose	<div></div> Commercial	<div></div> Environmental Management	
<div></div> Low Density Residential	<div></div> Recreation	<div></div> Light Industrial	<div></div> Major Tourism	
<div></div> Rural Living	<div></div> Open Space	<div></div> General Industrial	<div></div> Port and Marine	
<div></div> Environmental Living	<div></div> Local Business	<div></div> Rural Resource	<div></div> Particular Purpose	
<div></div> Urban Mixed Use	<div></div> General Business	<div></div> Significant Agricultural		



Map 15 of 46



Coordinate System: GDA 94 MGA Zone 55

Date of cadastre: 22/11/2022

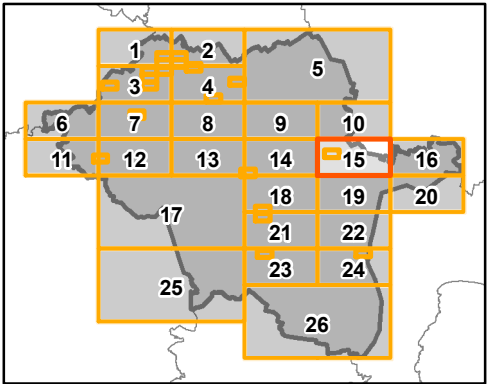
Zoning data from Northern Midlands Council

As amended at 06/09/2022

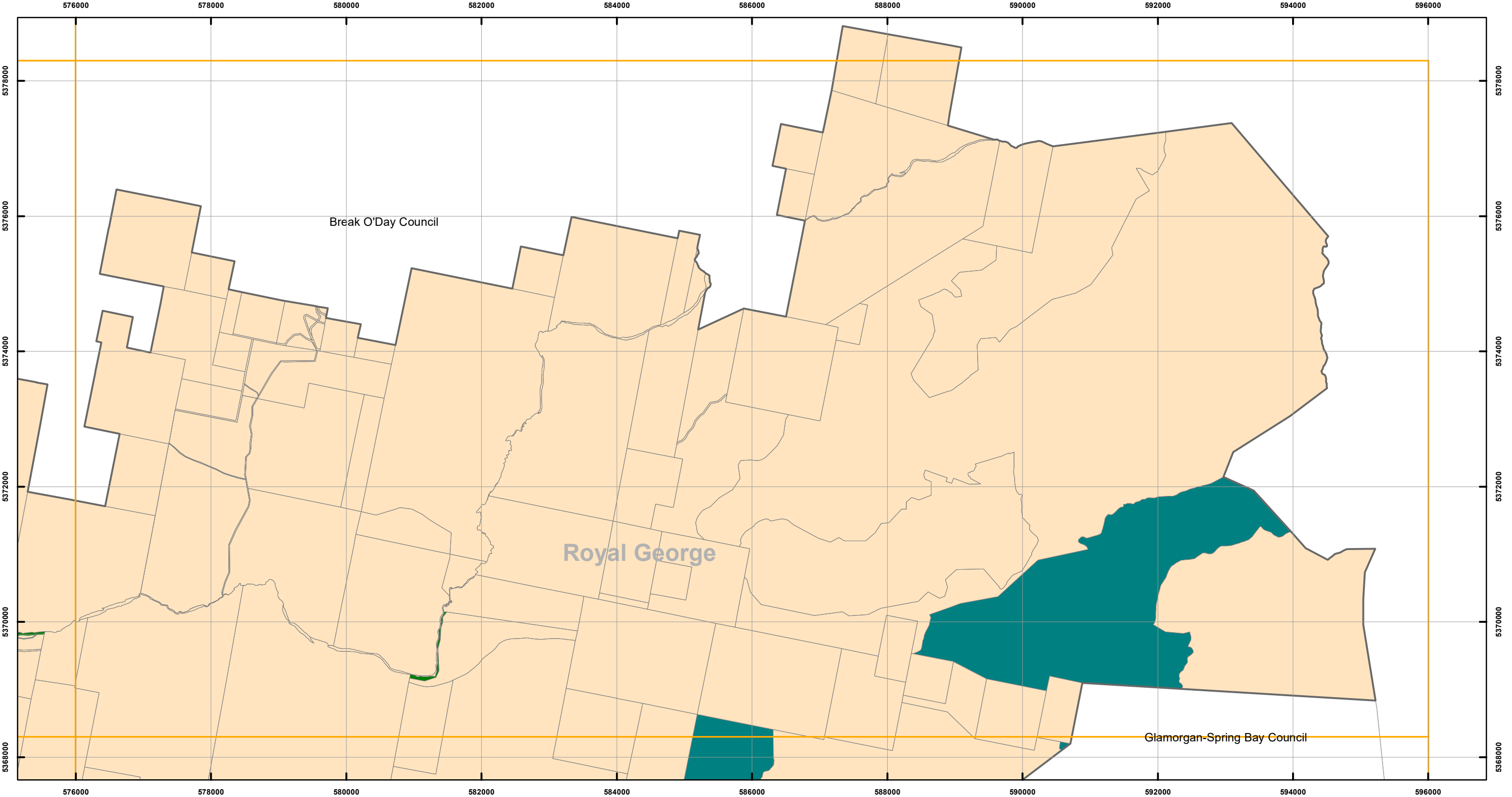
Topographic data from the LIST © State of Tasmania

Print Date: 29/11/2022

LOCATION MAP



NORTHERN MIDLANDS INTERIM PLANNING SCHEME - 2013 - ZONING

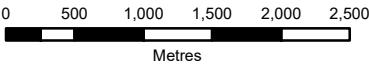


Zones

<div></div> General Residential	<div></div> Village	<div></div> Central Business	<div></div> Utilities	<div></div> Parcels
<div></div> Inner Residential	<div></div> Community Purpose	<div></div> Commercial	<div></div> Environmental Management	
<div></div> Low Density Residential	<div></div> Recreation	<div></div> Light Industrial	<div></div> Major Tourism	
<div></div> Rural Living	<div></div> Open Space	<div></div> General Industrial	<div></div> Port and Marine	
<div></div> Environmental Living	<div></div> Local Business	<div></div> Rural Resource	<div></div> Particular Purpose	
<div></div> Urban Mixed Use	<div></div> General Business	<div></div> Significant Agricultural		



Map 16 of 46



Coordinate System: GDA 94 MGA Zone 55

Date of cadastre: 22/11/2022

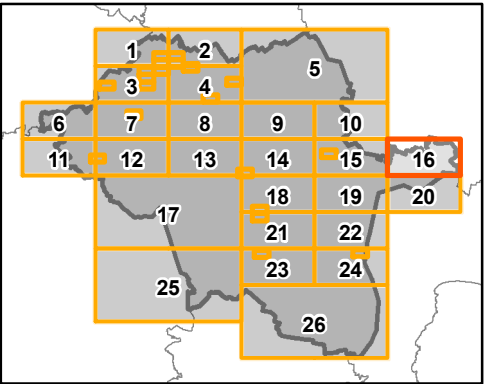
Zoning data from Northern Midlands Council

As amended at 06/09/2022

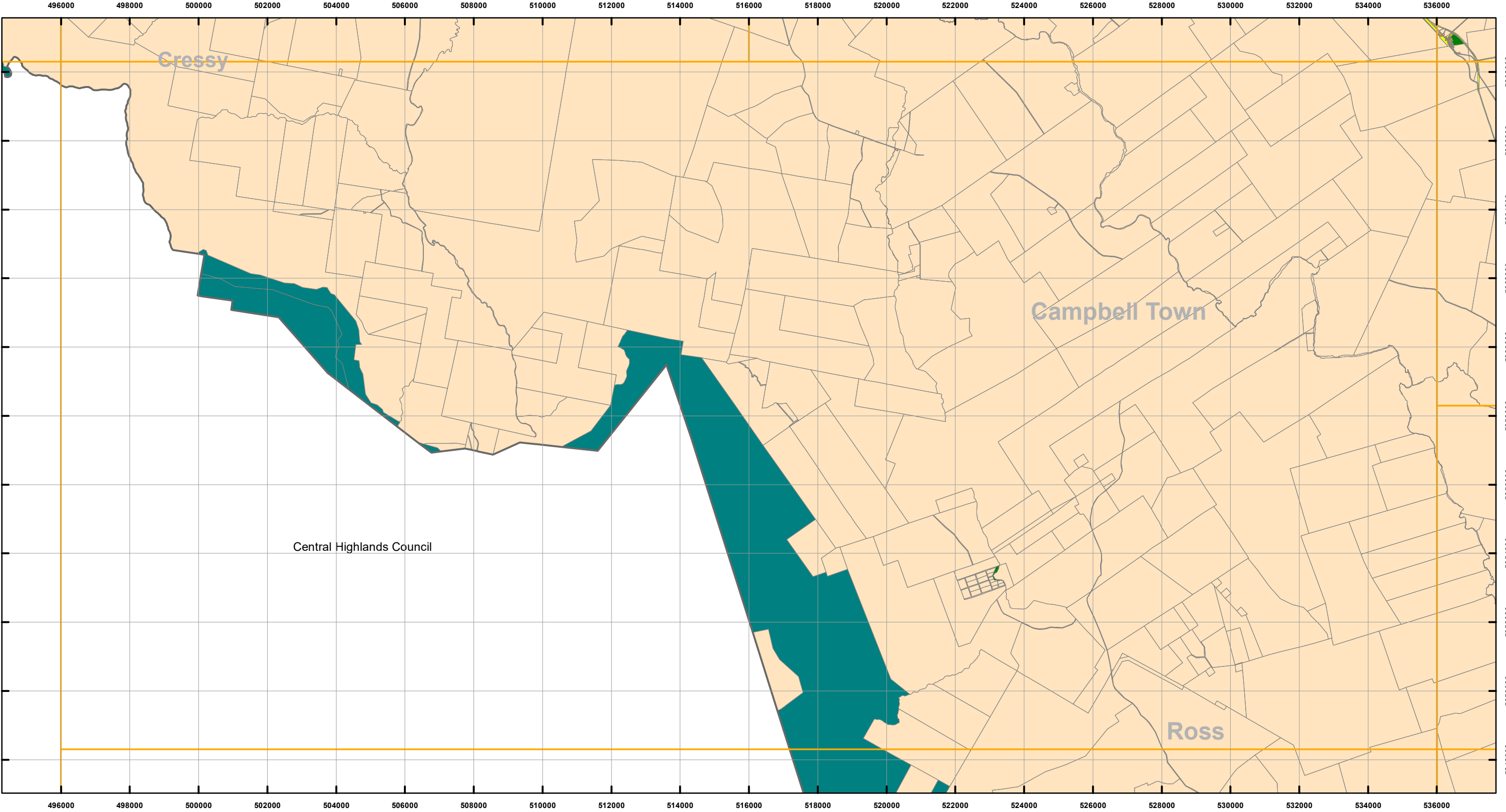
Topographic data from the LIST © State of Tasmania

Print Date: 29/11/2022
























LOCATION MAP



NORTHERN MIDLANDS INTERIM PLANNING SCHEME - 2013 - ZONING

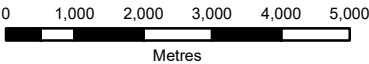


Zones

 General Residential	 Village	 Central Business	 Utilities	 Parcels
 Inner Residential	 Community Purpose	 Commercial	 Environmental Management	
 Low Density Residential	 Recreation	 Light Industrial	 Major Tourism	
 Rural Living	 Open Space	 General Industrial	 Port and Marine	
 Environmental Living	 Local Business	 Rural Resource	 Particular Purpose	
 Urban Mixed Use	 General Business	 Significant Agricultural		



Map 17 of 46



Coordinate System: GDA 94 MGA Zone 55

Date of cadastre: 22/11/2022

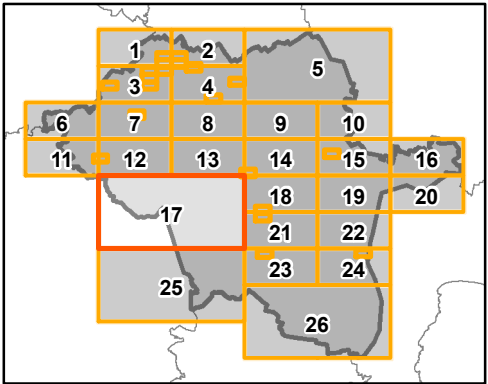
Zoning data from Northern Midlands Council

As amended at 06/09/2022

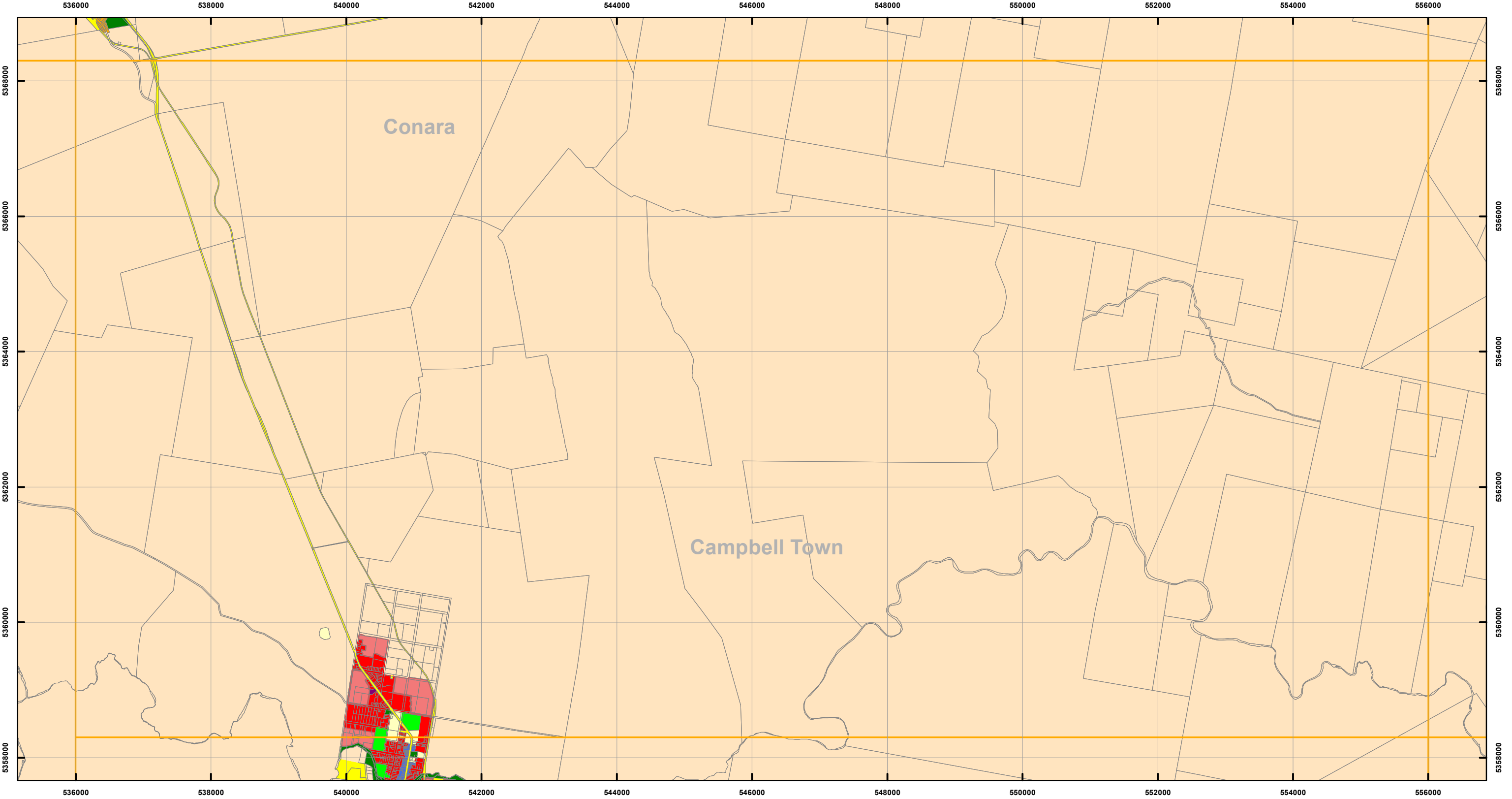
Topographic data from the LIST © State of Tasmania

Print Date: 29/11/2022

LOCATION MAP



NORTHERN MIDLANDS INTERIM PLANNING SCHEME - 2013 - ZONING

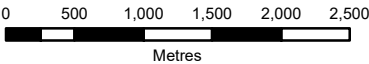


Zones

<div></div> General Residential	<div></div> Village	<div></div> Central Business	<div></div> Utilities	<div></div> Parcels
<div></div> Inner Residential	<div></div> Community Purpose	<div></div> Commercial	<div></div> Environmental Management	
<div></div> Low Density Residential	<div></div> Recreation	<div></div> Light Industrial	<div></div> Major Tourism	
<div></div> Rural Living	<div></div> Open Space	<div></div> General Industrial	<div></div> Port and Marine	
<div></div> Environmental Living	<div></div> Local Business	<div></div> Rural Resource	<div></div> Particular Purpose	
<div></div> Urban Mixed Use	<div></div> General Business	<div></div> Significant Agricultural		



Map 18 of 46



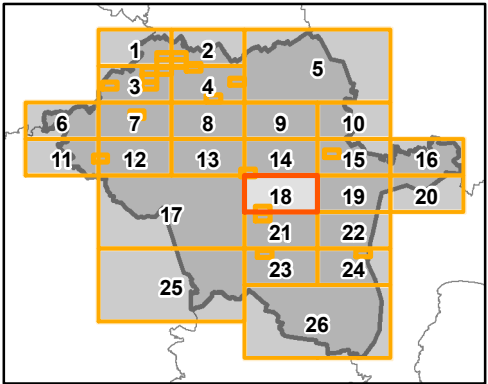
Coordinate System: GDA 94 MGA Zone 55

Date of cadastre: 22/11/2022

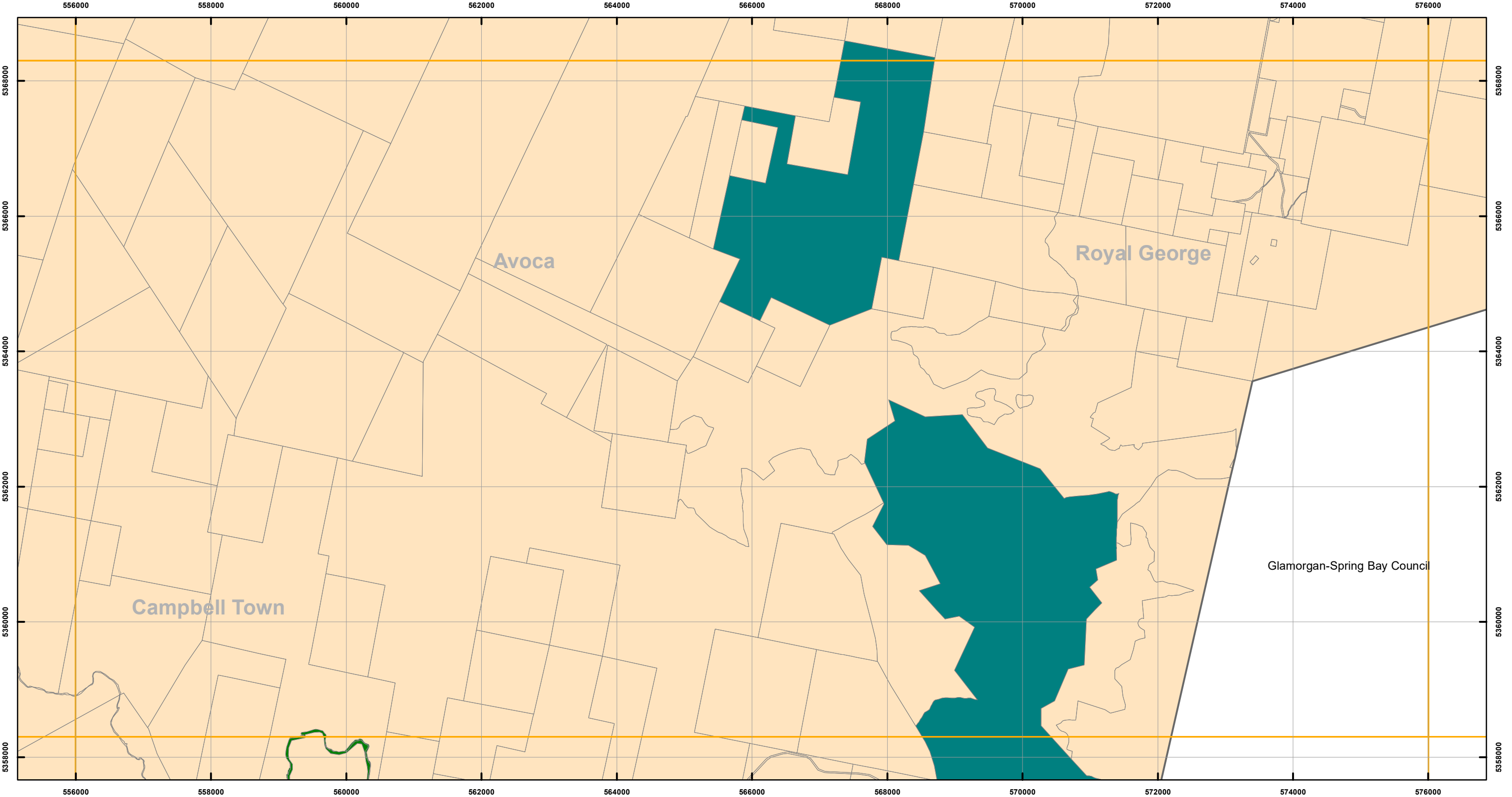
Zoning data from Northern Midlands Council
As amended at 06/09/2022
Topographic data from the LIST © State of Tasmania

Print Date: 29/11/2022
























LOCATION MAP



NORTHERN MIDLANDS INTERIM PLANNING SCHEME - 2013 - ZONING

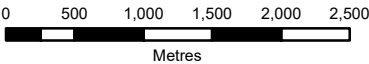


Zones

 General Residential	 Village	 Central Business	 Utilities	 Parcels
 Inner Residential	 Community Purpose	 Commercial	 Environmental Management	
 Low Density Residential	 Recreation	 Light Industrial	 Major Tourism	
 Rural Living	 Open Space	 General Industrial	 Port and Marine	
 Environmental Living	 Local Business	 Rural Resource	 Particular Purpose	
 Urban Mixed Use	 General Business	 Significant Agricultural		



Map 19 of 46



Coordinate System: GDA 94 MGA Zone 55

Date of cadastre: 22/11/2022

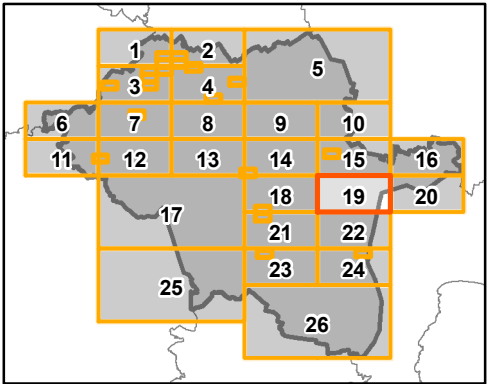
Zoning data from Northern Midlands Council

As amended at 06/09/2022

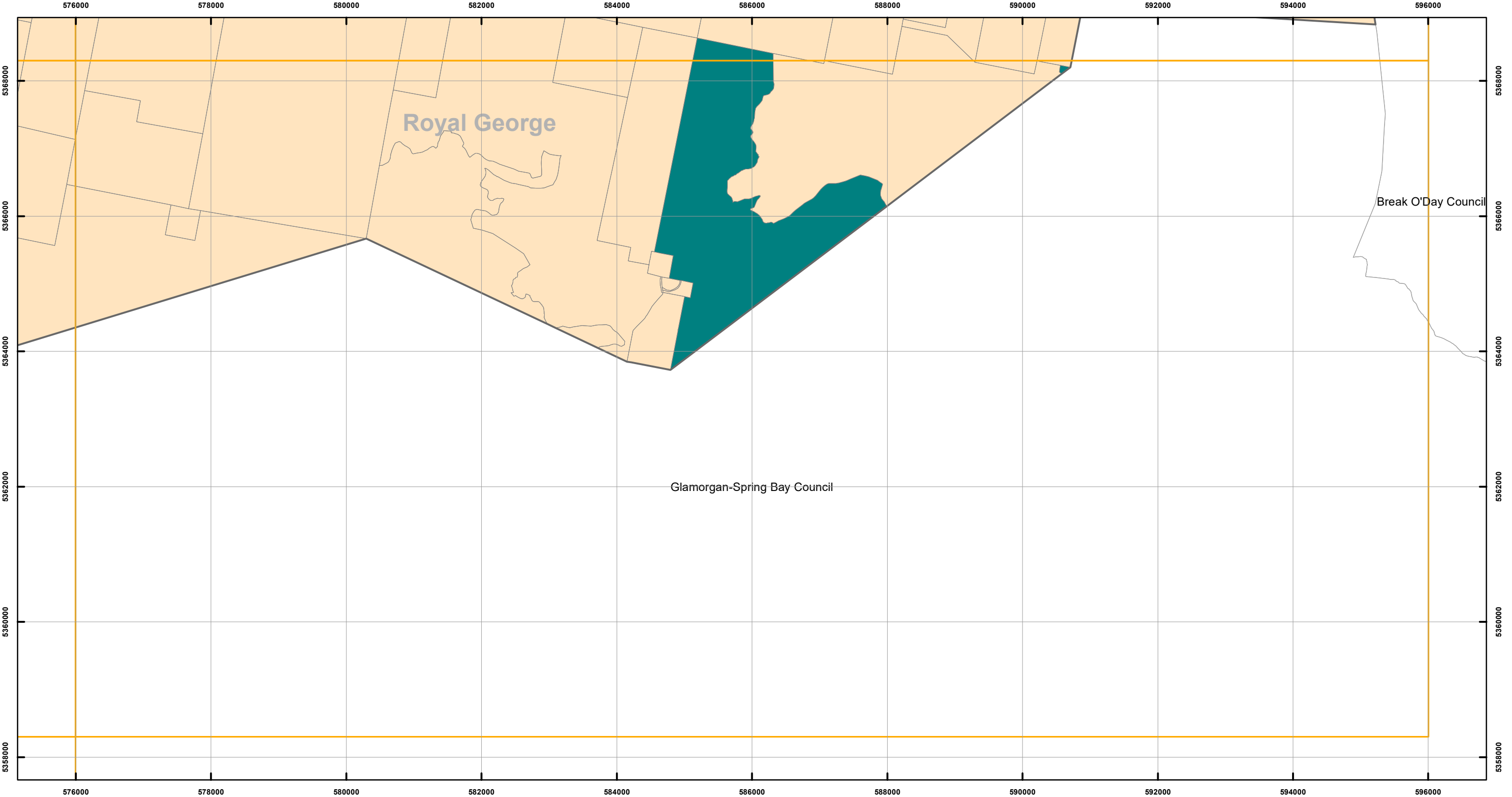
Topographic data from the LIST © State of Tasmania

Print Date: 29/11/2022

LOCATION MAP



NORTHERN MIDLANDS INTERIM PLANNING SCHEME - 2013 - ZONING

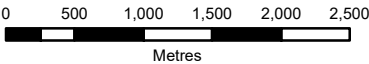


Zones

<div></div> General Residential	<div></div> Village	<div></div> Central Business	<div></div> Utilities	<div></div> Parcels
<div></div> Inner Residential	<div></div> Community Purpose	<div></div> Commercial	<div></div> Environmental Management	
<div></div> Low Density Residential	<div></div> Recreation	<div></div> Light Industrial	<div></div> Major Tourism	
<div></div> Rural Living	<div></div> Open Space	<div></div> General Industrial	<div></div> Port and Marine	
<div></div> Environmental Living	<div></div> Local Business	<div></div> Rural Resource	<div></div> Particular Purpose	
<div></div> Urban Mixed Use	<div></div> General Business	<div></div> Significant Agricultural		



Map 20 of 46



Coordinate System: GDA 94 MGA Zone 55

Date of cadastre: 22/11/2022

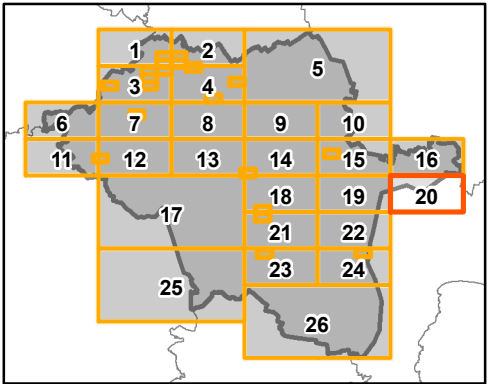
Zoning data from Northern Midlands Council

As amended at 06/09/2022

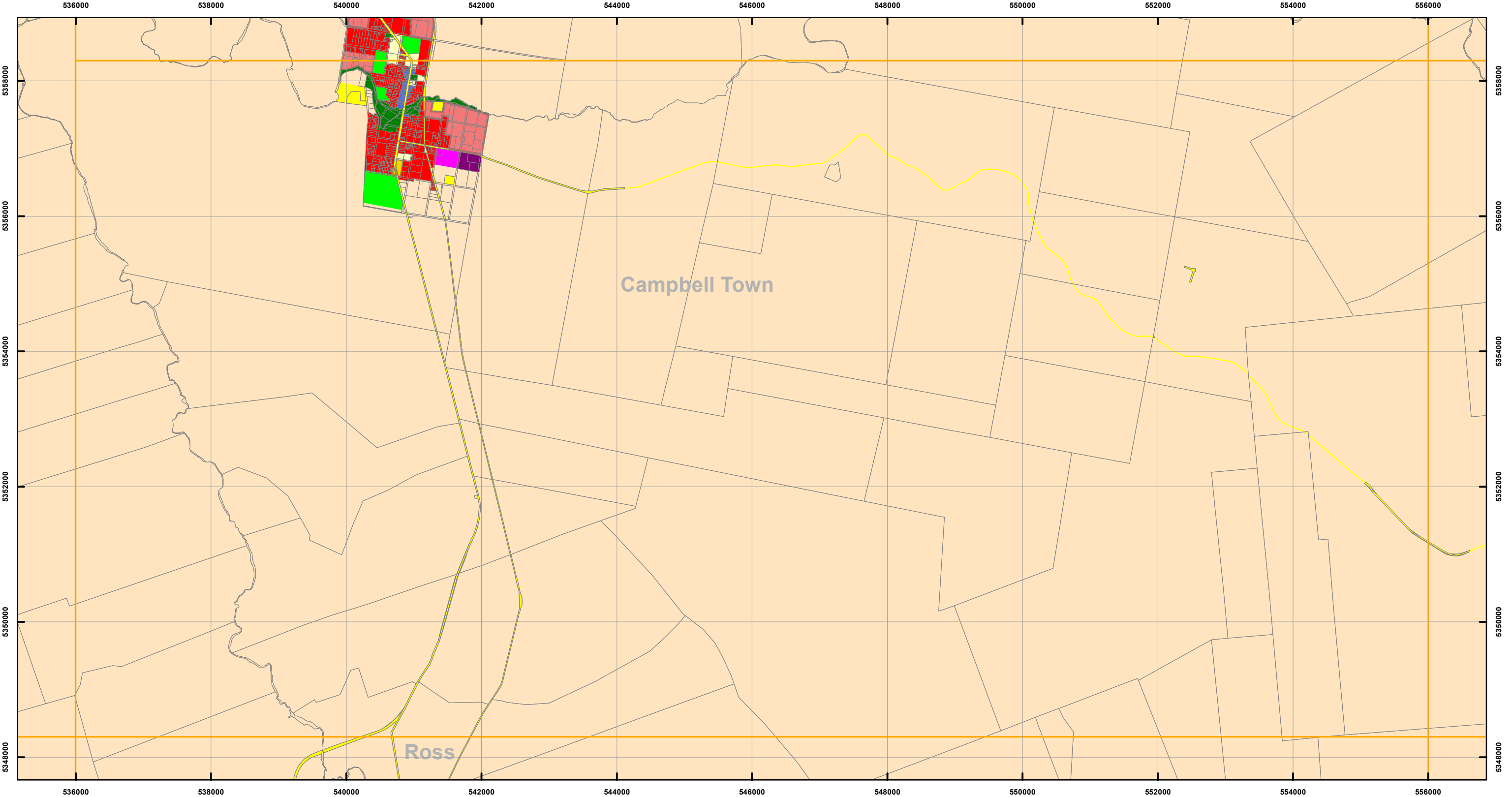
Topographic data from the LIST © State of Tasmania

Print Date: 29/11/2022

LOCATION MAP



NORTHERN MIDLANDS INTERIM PLANNING SCHEME - 2013 - ZONING

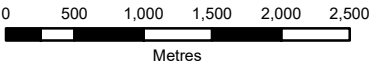


Zones

<div></div> General Residential	<div></div> Village	<div></div> Central Business	<div></div> Utilities	<div></div> Parcels
<div></div> Inner Residential	<div></div> Community Purpose	<div></div> Commercial	<div></div> Environmental Management	
<div></div> Low Density Residential	<div></div> Recreation	<div></div> Light Industrial	<div></div> Major Tourism	
<div></div> Rural Living	<div></div> Open Space	<div></div> General Industrial	<div></div> Port and Marine	
<div></div> Environmental Living	<div></div> Local Business	<div></div> Rural Resource	<div></div> Particular Purpose	
<div></div> Urban Mixed Use	<div></div> General Business	<div></div> Significant Agricultural		



Map 21 of 46



Coordinate System: GDA 94 MGA Zone 55

Date of cadastre: 22/11/2022

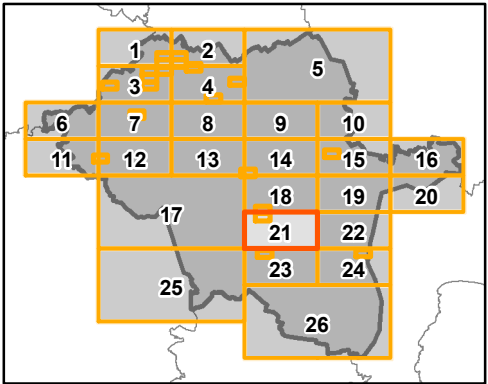
Zoning data from Northern Midlands Council

As amended at 06/09/2022

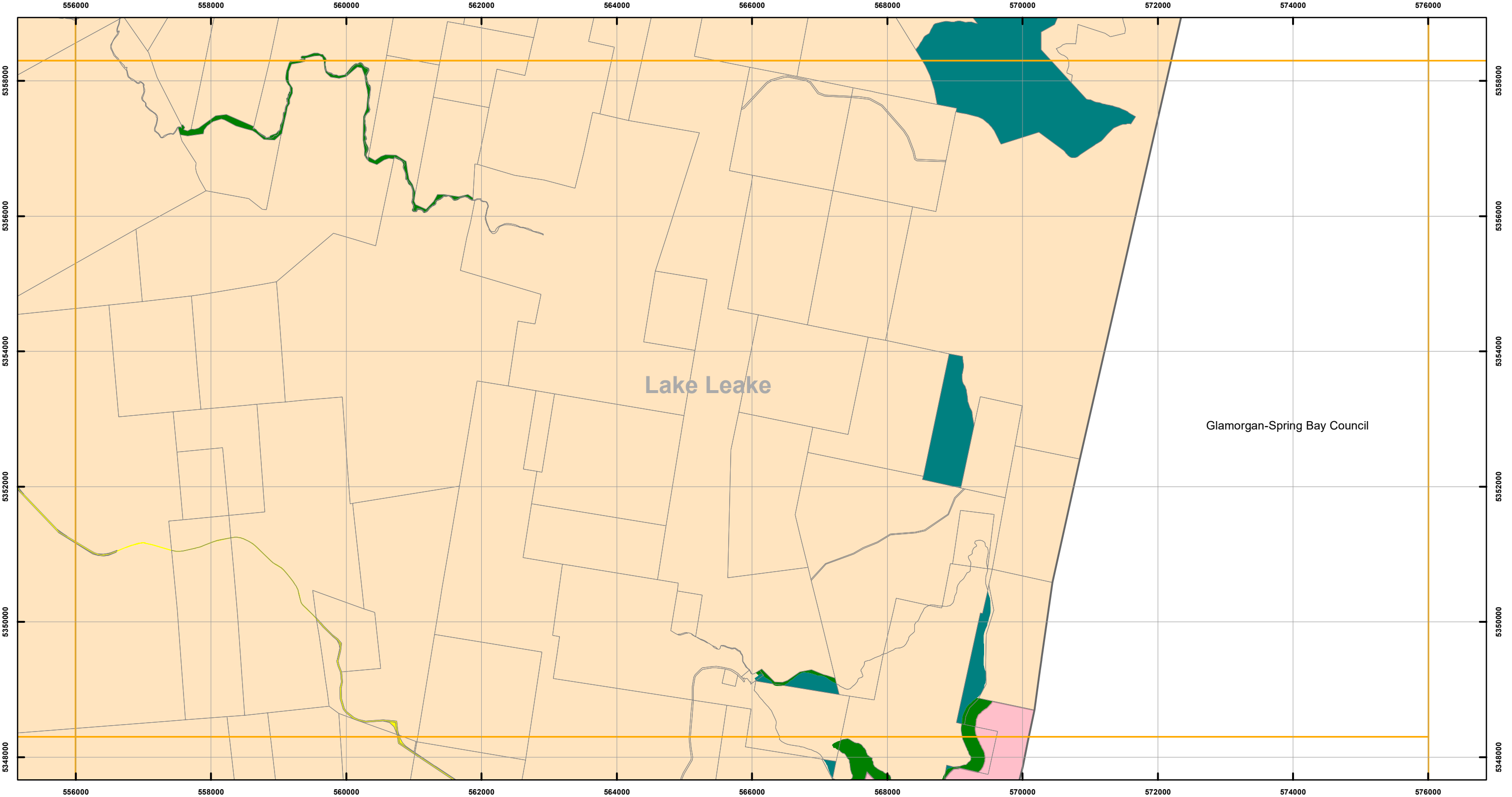
Topographic data from the LIST © State of Tasmania

Print Date: 29/11/2022

LOCATION MAP



NORTHERN MIDLANDS INTERIM PLANNING SCHEME - 2013 - ZONING

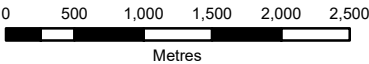


Zones

<div></div> General Residential	<div></div> Village	<div></div> Central Business	<div></div> Utilities	<div></div> Parcels
<div></div> Inner Residential	<div></div> Community Purpose	<div></div> Commercial	<div></div> Environmental Management	
<div></div> Low Density Residential	<div></div> Recreation	<div></div> Light Industrial	<div></div> Major Tourism	
<div></div> Rural Living	<div></div> Open Space	<div></div> General Industrial	<div></div> Port and Marine	
<div></div> Environmental Living	<div></div> Local Business	<div></div> Rural Resource	<div></div> Particular Purpose	
<div></div> Urban Mixed Use	<div></div> General Business	<div></div> Significant Agricultural		



Map 22 of 46



Coordinate System: GDA 94 MGA Zone 55

Date of cadastre: 22/11/2022

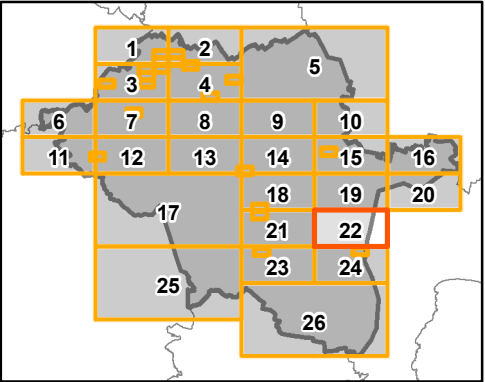
Zoning data from Northern Midlands Council

As amended at 06/09/2022

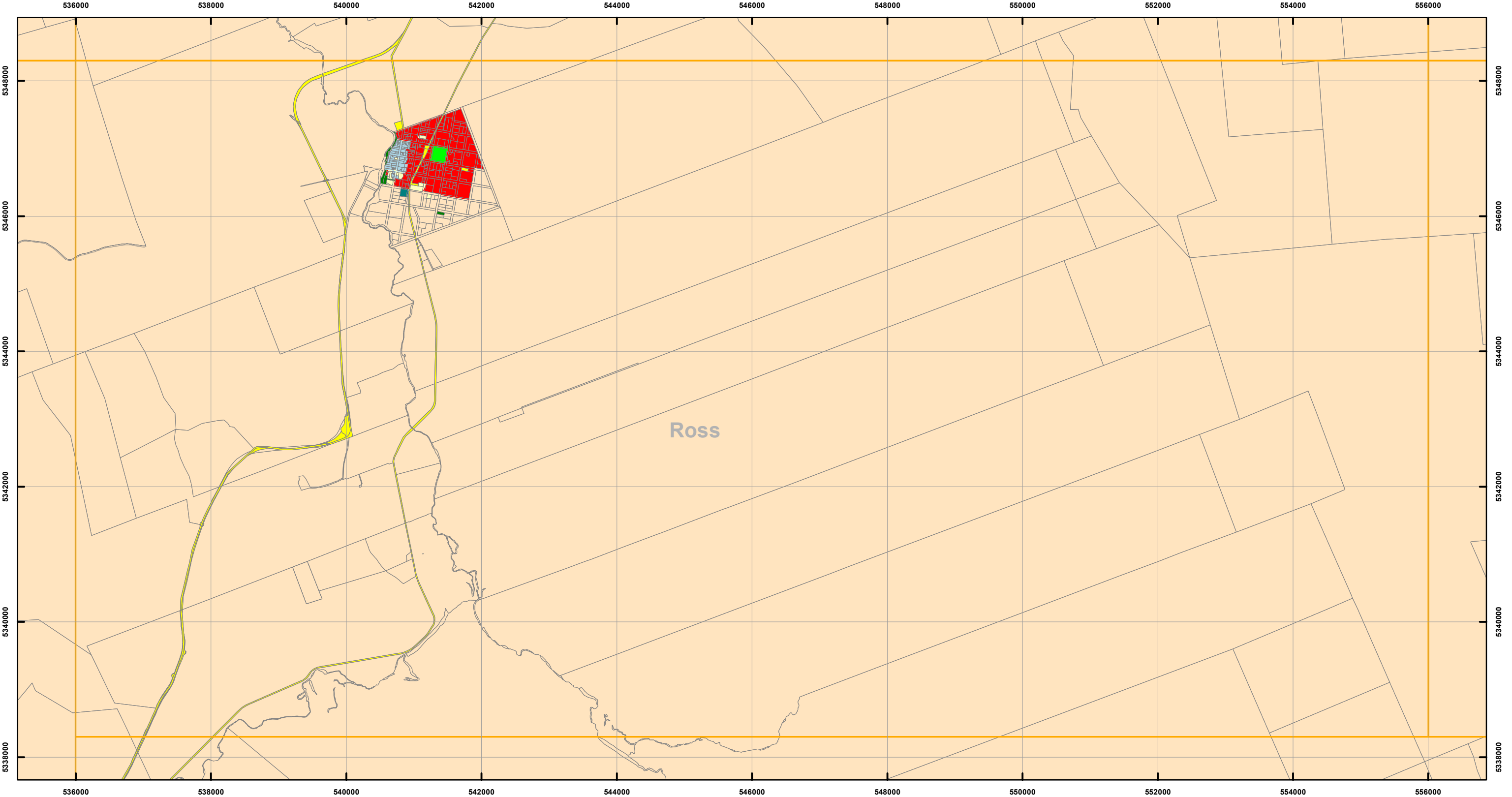
Topographic data from the LIST © State of Tasmania

Print Date: 29/11/2022

LOCATION MAP



NORTHERN MIDLANDS INTERIM PLANNING SCHEME - 2013 - ZONING

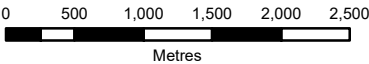


Zones

<div></div> General Residential	<div></div> Village	<div></div> Central Business	<div></div> Utilities	<div></div> Parcels
<div></div> Inner Residential	<div></div> Community Purpose	<div></div> Commercial	<div></div> Environmental Management	
<div></div> Low Density Residential	<div></div> Recreation	<div></div> Light Industrial	<div></div> Major Tourism	
<div></div> Rural Living	<div></div> Open Space	<div></div> General Industrial	<div></div> Port and Marine	
<div></div> Environmental Living	<div></div> Local Business	<div></div> Rural Resource	<div></div> Particular Purpose	
<div></div> Urban Mixed Use	<div></div> General Business	<div></div> Significant Agricultural		



Map 23 of 46



Coordinate System: GDA 94 MGA Zone 55

Date of cadastre: 22/11/2022

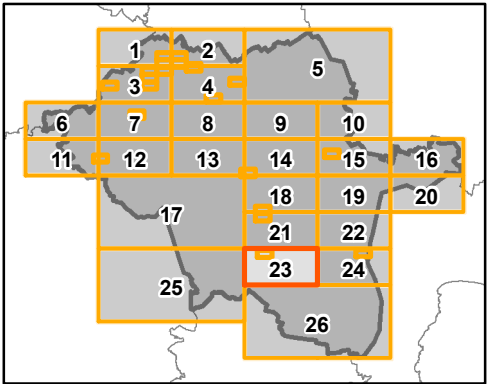
Zoning data from Northern Midlands Council

As amended at 06/09/2022

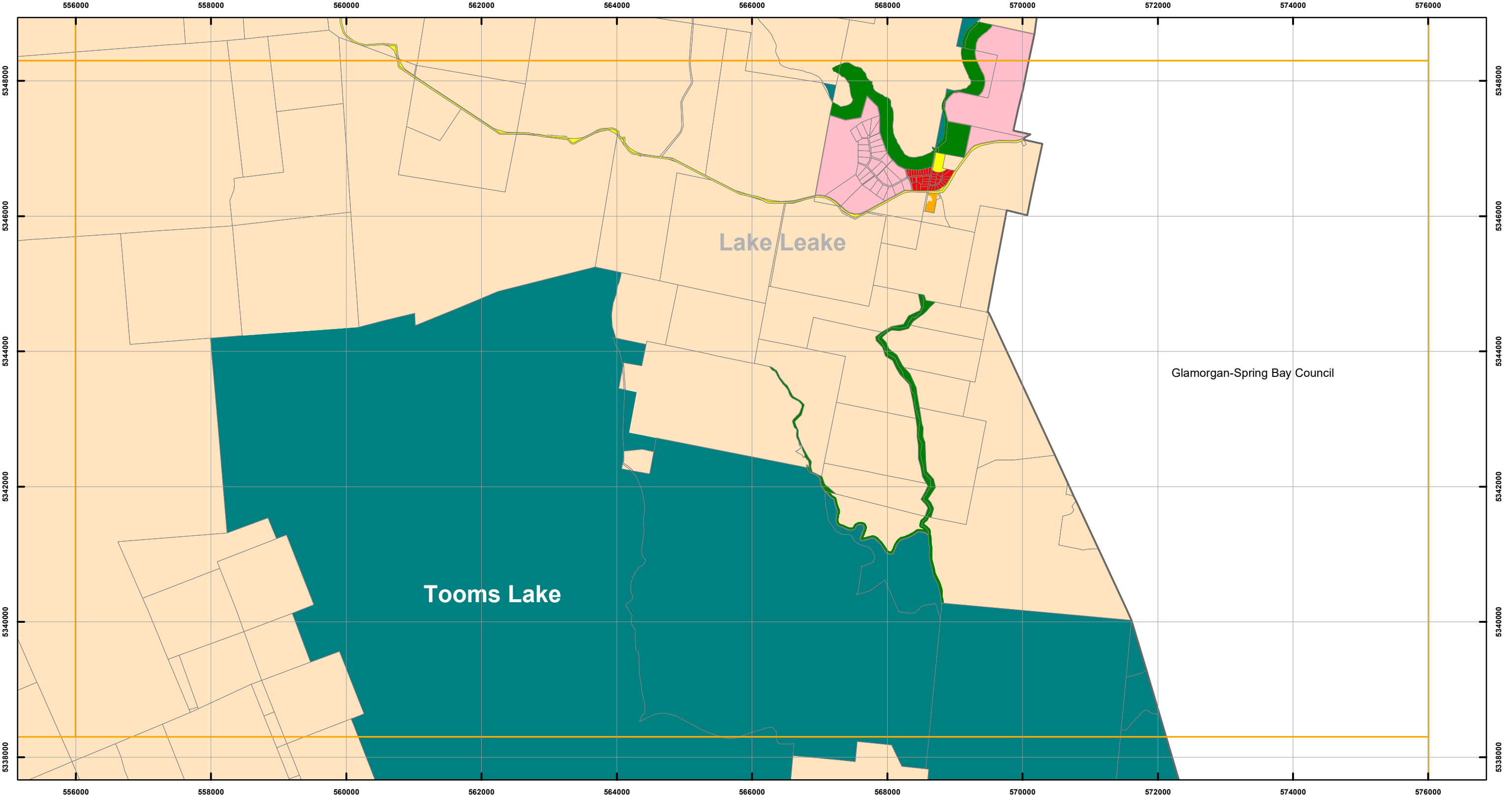
Topographic data from the LIST © State of Tasmania

Print Date: 29/11/2022

LOCATION MAP



NORTHERN MIDLANDS INTERIM PLANNING SCHEME - 2013 - ZONING

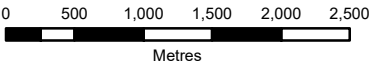


Zones

General Residential	Village	Central Business	Utilities	Parcels
Inner Residential	Community Purpose	Commercial	Environmental Management	
Low Density Residential	Recreation	Light Industrial	Major Tourism	
Rural Living	Open Space	General Industrial	Port and Marine	
Environmental Living	Local Business	Rural Resource	Particular Purpose	
Urban Mixed Use	General Business	Significant Agricultural		



Map 24 of 46



Coordinate System: GDA 94 MGA Zone 55

Date of cadastre: 22/11/2022

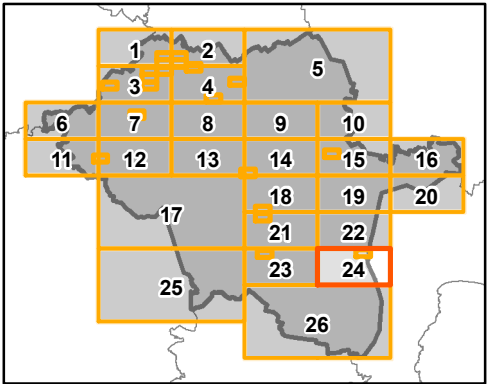
Zoning data from Northern Midlands Council

As amended at 06/09/2022

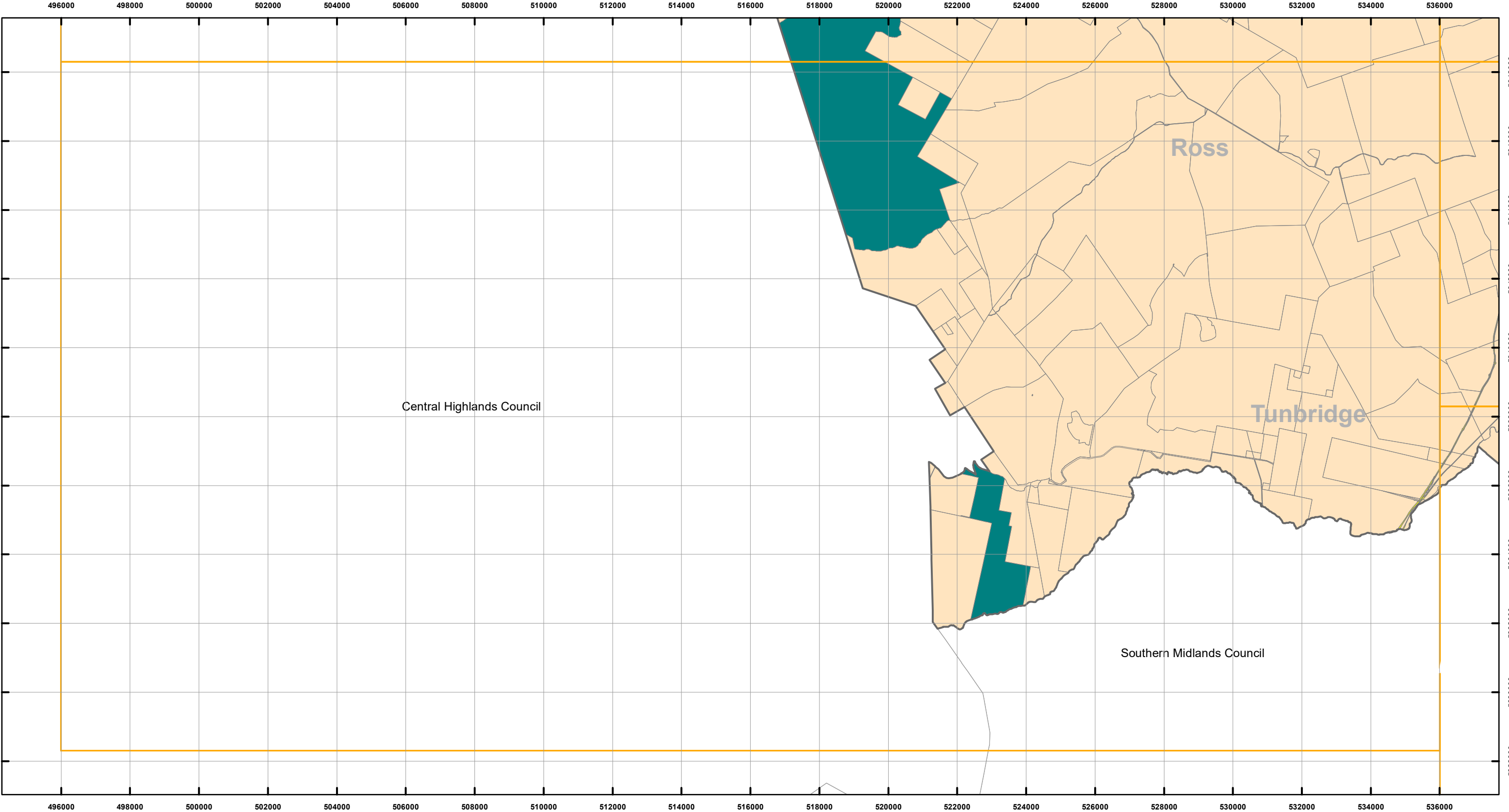
Topographic data from the LIST © State of Tasmania

Print Date: 29/11/2022

LOCATION MAP



NORTHERN MIDLANDS INTERIM PLANNING SCHEME - 2013 - ZONING

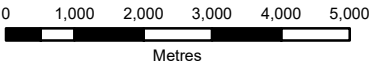


Zones

<div></div> General Residential	<div></div> Village	<div></div> Central Business	<div></div> Utilities	<div></div> Parcels
<div></div> Inner Residential	<div></div> Community Purpose	<div></div> Commercial	<div></div> Environmental Management	
<div></div> Low Density Residential	<div></div> Recreation	<div></div> Light Industrial	<div></div> Major Tourism	
<div></div> Rural Living	<div></div> Open Space	<div></div> General Industrial	<div></div> Port and Marine	
<div></div> Environmental Living	<div></div> Local Business	<div></div> Rural Resource	<div></div> Particular Purpose	
<div></div> Urban Mixed Use	<div></div> General Business	<div></div> Significant Agricultural		



Map 25 of 46



Coordinate System: GDA 94 MGA Zone 55

Date of cadastre: 22/11/2022

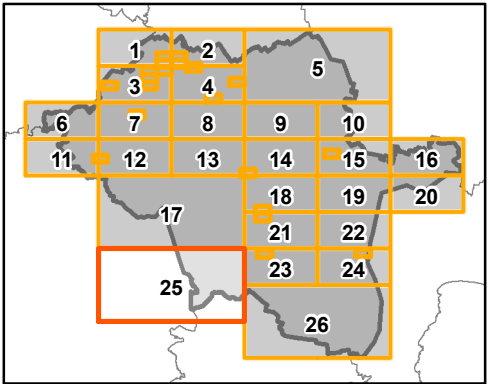
Zoning data from Northern Midlands Council

As amended at 06/09/2022

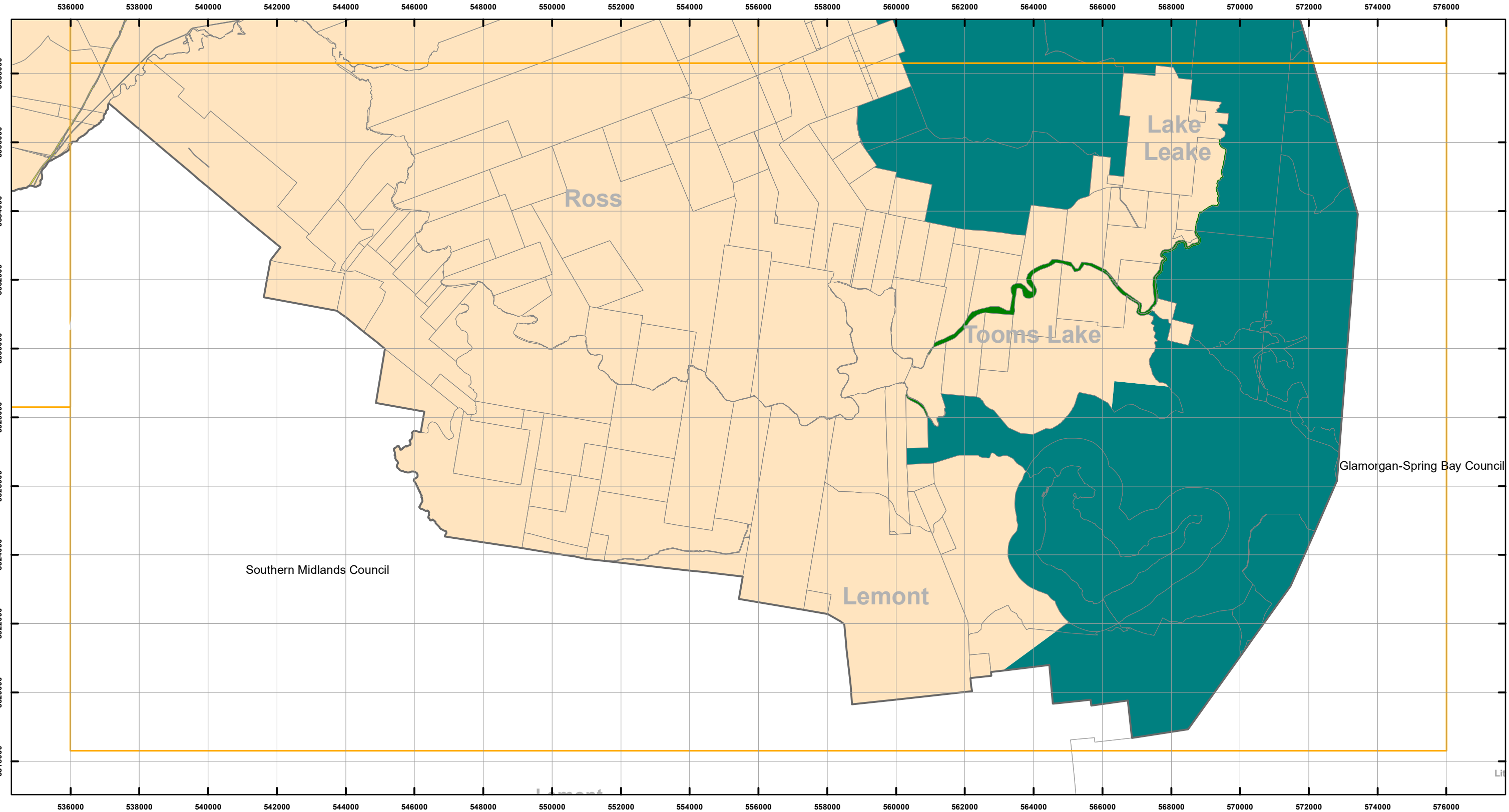
Topographic data from the LIST © State of Tasmania

Print Date: 29/11/2022

LOCATION MAP



NORTHERN MIDLANDS INTERIM PLANNING SCHEME - 2013 - ZONING

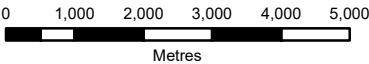


Zones

<div></div> General Residential	<div></div> Village	<div></div> Central Business	<div></div> Utilities	<div></div> Parcels
<div></div> Inner Residential	<div></div> Community Purpose	<div></div> Commercial	<div></div> Environmental Management	
<div></div> Low Density Residential	<div></div> Recreation	<div></div> Light Industrial	<div></div> Major Tourism	
<div></div> Rural Living	<div></div> Open Space	<div></div> General Industrial	<div></div> Port and Marine	
<div></div> Environmental Living	<div></div> Local Business	<div></div> Rural Resource	<div></div> Particular Purpose	
<div></div> Urban Mixed Use	<div></div> General Business	<div></div> Significant Agricultural		



Map 26 of 46



Coordinate System: GDA 94 MGA Zone 55

Date of cadastre: 22/11/2022

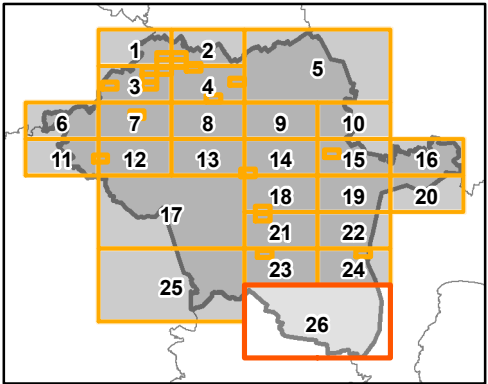
Zoning data from Northern Midlands Council

As amended at 06/09/2022

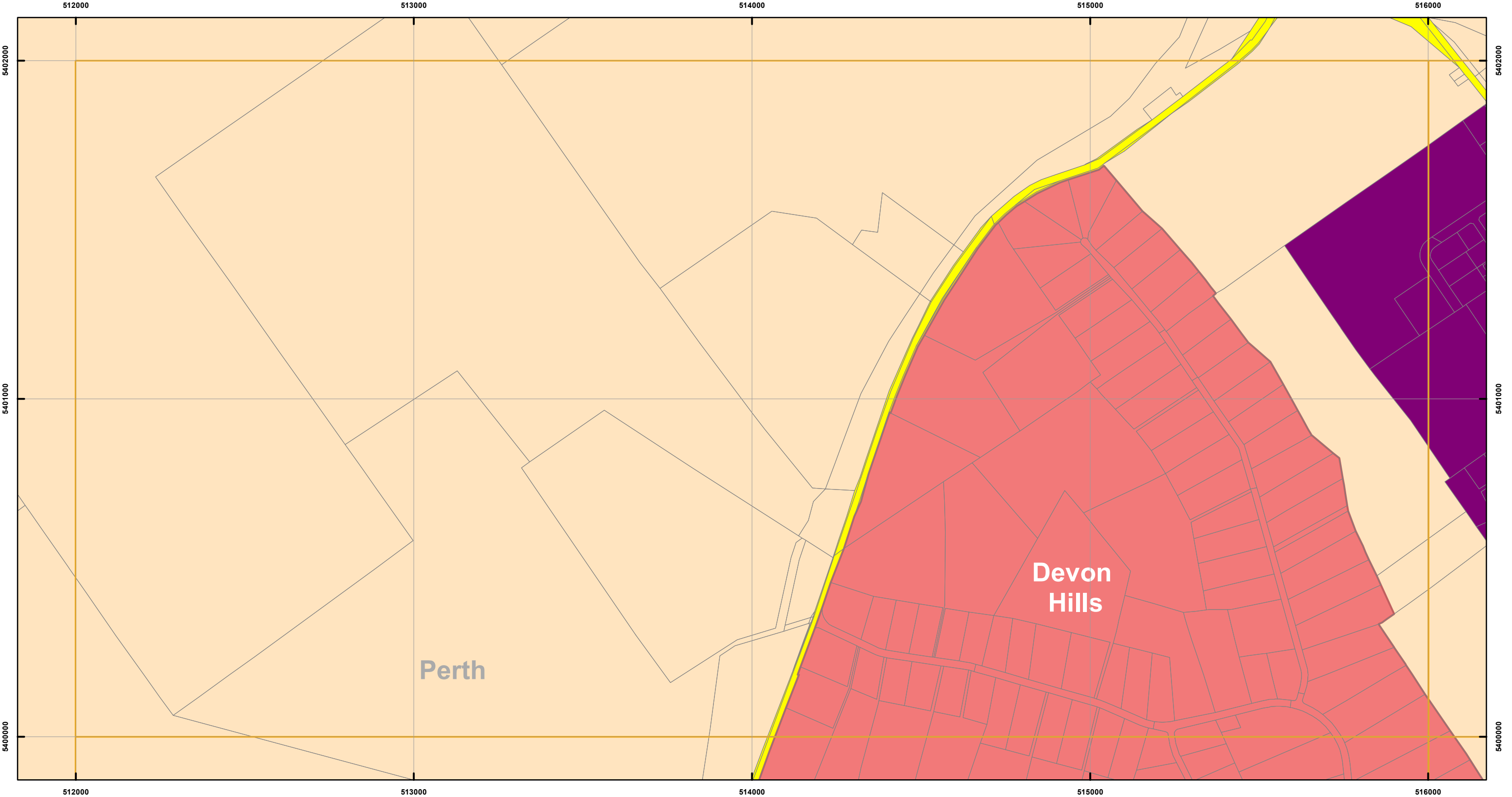
Topographic data from the LIST © State of Tasmania

Print Date: 29/11/2022

























LOCATION MAP



NORTHERN MIDLANDS INTERIM PLANNING SCHEME - 2013 - ZONING

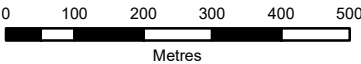


Zones

 General Residential	 Village	 Central Business	 Utilities	 Parcels
 Inner Residential	 Community Purpose	 Commercial	 Environmental Management	
 Low Density Residential	 Recreation	 Light Industrial	 Major Tourism	
 Rural Living	 Open Space	 General Industrial	 Port and Marine	
 Environmental Living	 Local Business	 Rural Resource	 Particular Purpose	
 Urban Mixed Use	 General Business	 Significant Agricultural		



Map 27 of 46



Coordinate System: GDA 94 MGA Zone 55

Date of cadastre: 22/11/2022

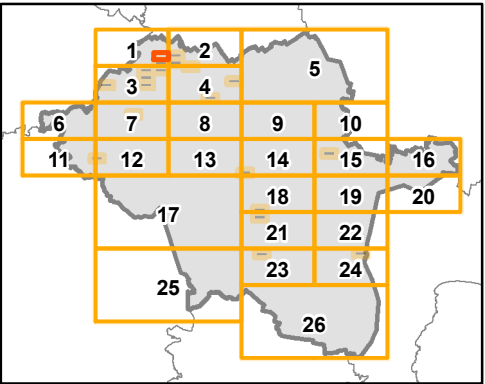
Zoning data from Northern Midlands Council

As amended at 06/09/2022

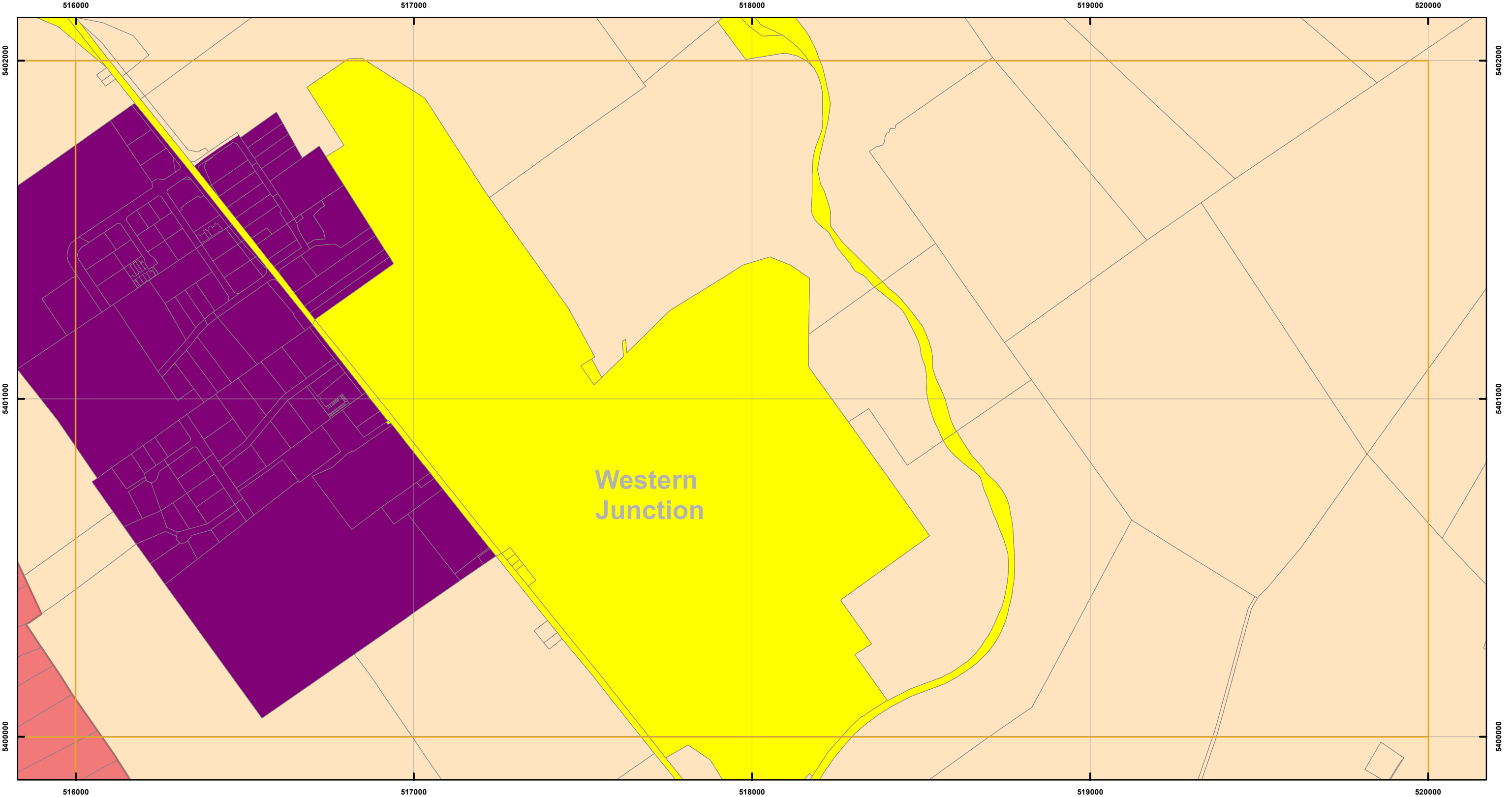
Topographic data from the LIST © State of Tasmania

Print Date: 29/11/2022

LOCATION MAP



NORTHERN MIDLANDS INTERIM PLANNING SCHEME - 2013 - ZONING

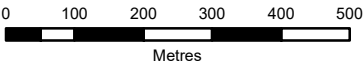


Zones

<div></div> General Residential	<div></div> Village	<div></div> Central Business	<div></div> Utilities	<div></div> Parcels
<div></div> Inner Residential	<div></div> Community Purpose	<div></div> Commercial	<div></div> Environmental Management	
<div></div> Low Density Residential	<div></div> Recreation	<div></div> Light Industrial	<div></div> Major Tourism	
<div></div> Rural Living	<div></div> Open Space	<div></div> General Industrial	<div></div> Port and Marine	
<div></div> Environmental Living	<div></div> Local Business	<div></div> Rural Resource	<div></div> Particular Purpose	
<div></div> Urban Mixed Use	<div></div> General Business	<div></div> Significant Agricultural		



Map 28 of 46



Coordinate System: GDA 94 MGA Zone 55

Date of cadastre: 22/11/2022

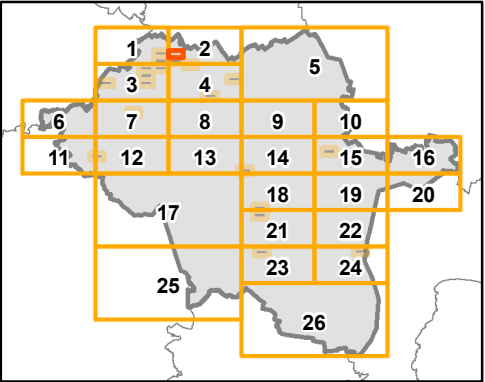
Zoning data from Northern Midlands Council

As amended at 06/09/2022

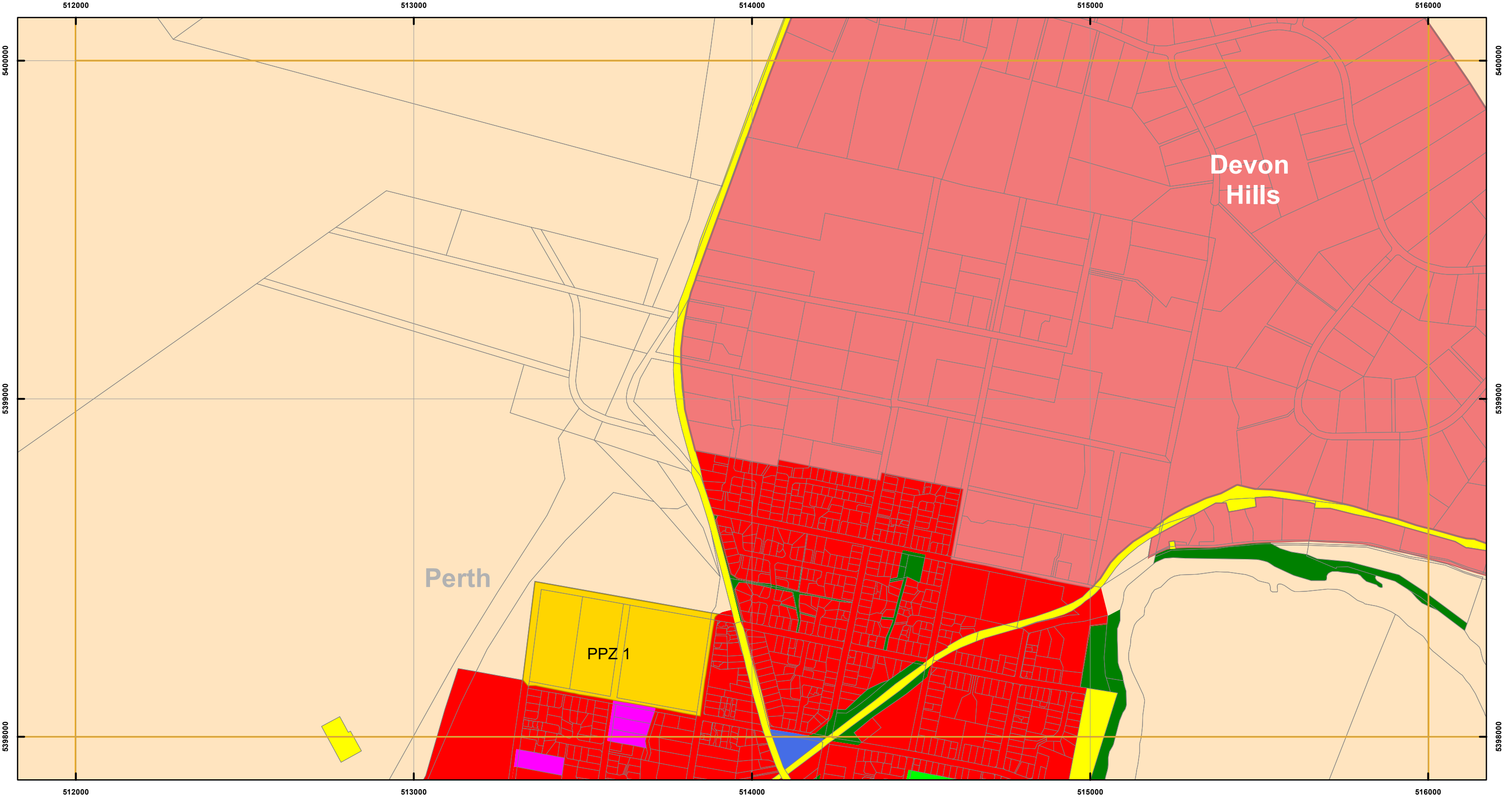
Topographic data from the LIST © State of Tasmania

Print Date: 29/11/2022

LOCATION MAP



NORTHERN MIDLANDS INTERIM PLANNING SCHEME - 2013 - ZONING

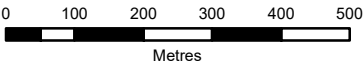


Zones

<div></div> General Residential	<div></div> Village	<div></div> Central Business	<div></div> Utilities	<div></div> Parcels
<div></div> Inner Residential	<div></div> Community Purpose	<div></div> Commercial	<div></div> Environmental Management	
<div></div> Low Density Residential	<div></div> Recreation	<div></div> Light Industrial	<div></div> Major Tourism	
<div></div> Rural Living	<div></div> Open Space	<div></div> General Industrial	<div></div> Port and Marine	
<div></div> Environmental Living	<div></div> Local Business	<div></div> Rural Resource	<div></div> Particular Purpose	
<div></div> Urban Mixed Use	<div></div> General Business	<div></div> Significant Agricultural		



Map 29 of 46



Coordinate System: GDA 94 MGA Zone 55

Date of cadastre: 22/11/2022

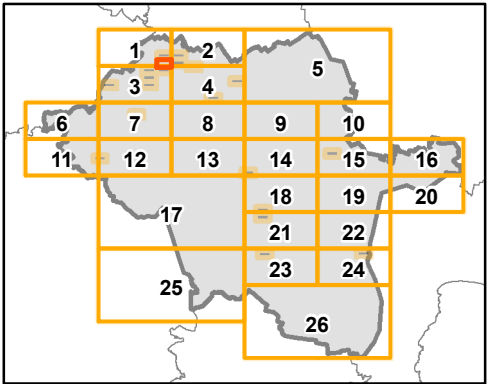
Zoning data from Northern Midlands Council

As amended at 06/09/2022

Topographic data from the LIST © State of Tasmania

Print Date: 29/11/2022

LOCATION MAP



NORTHERN MIDLANDS INTERIM PLANNING SCHEME - 2013 - ZONING

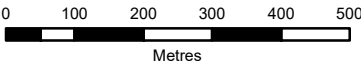


Zones

General Residential	Village	Central Business	Utilities	Parcels
Inner Residential	Community Purpose	Commercial	Environmental Management	
Low Density Residential	Recreation	Light Industrial	Major Tourism	
Rural Living	Open Space	General Industrial	Port and Marine	
Environmental Living	Local Business	Rural Resource	Particular Purpose	
Urban Mixed Use	General Business	Significant Agricultural		



Map 30 of 46



Coordinate System: GDA 94 MGA Zone 55

Date of cadastre: 22/11/2022

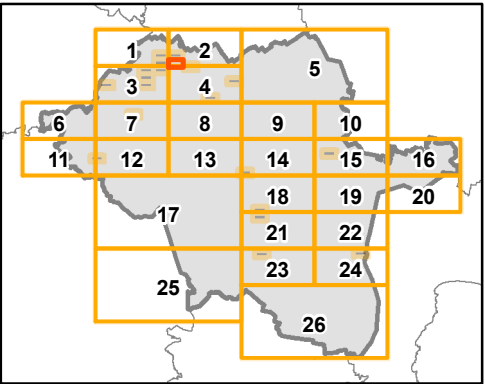
Zoning data from Northern Midlands Council

As amended at 06/09/2022

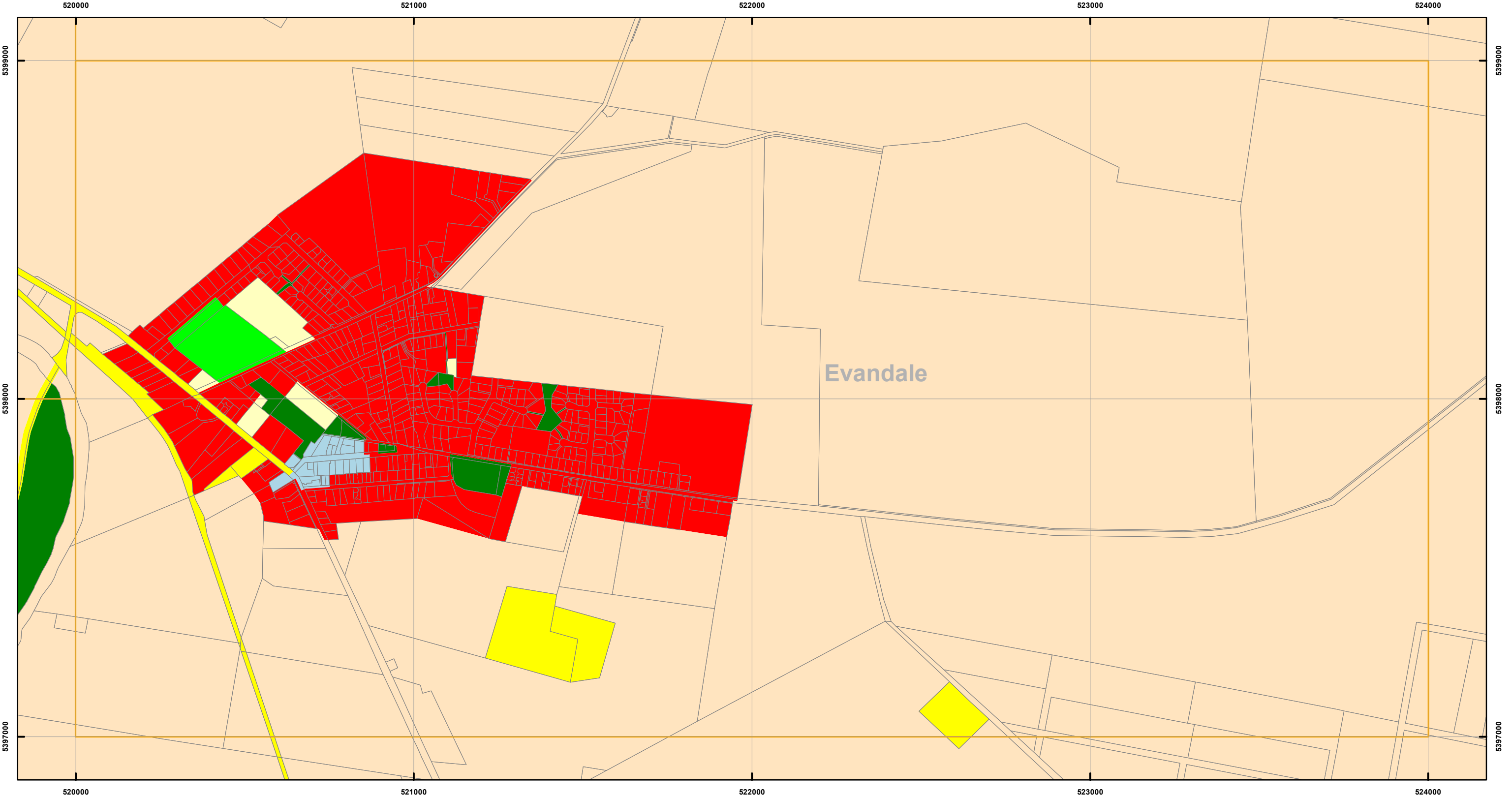
Topographic data from the LIST © State of Tasmania

Print Date: 29/11/2022

LOCATION MAP



NORTHERN MIDLANDS INTERIM PLANNING SCHEME - 2013 - ZONING

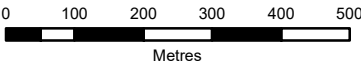


Zones

General Residential	Village	Central Business	Utilities	Parcels
Inner Residential	Community Purpose	Commercial	Environmental Management	
Low Density Residential	Recreation	Light Industrial	Major Tourism	
Rural Living	Open Space	General Industrial	Port and Marine	
Environmental Living	Local Business	Rural Resource	Particular Purpose	
Urban Mixed Use	General Business	Significant Agricultural		



Map 31 of 46



Coordinate System: GDA 94 MGA Zone 55

Date of cadastre: 22/11/2022

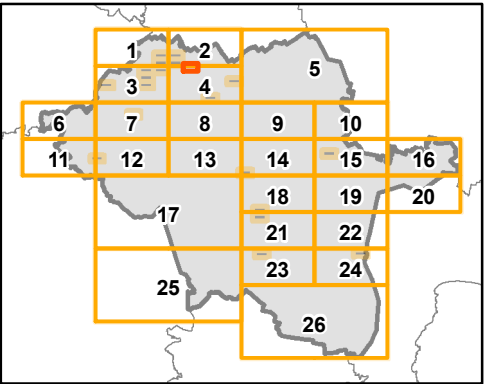
Zoning data from Northern Midlands Council

As amended at 06/09/2022

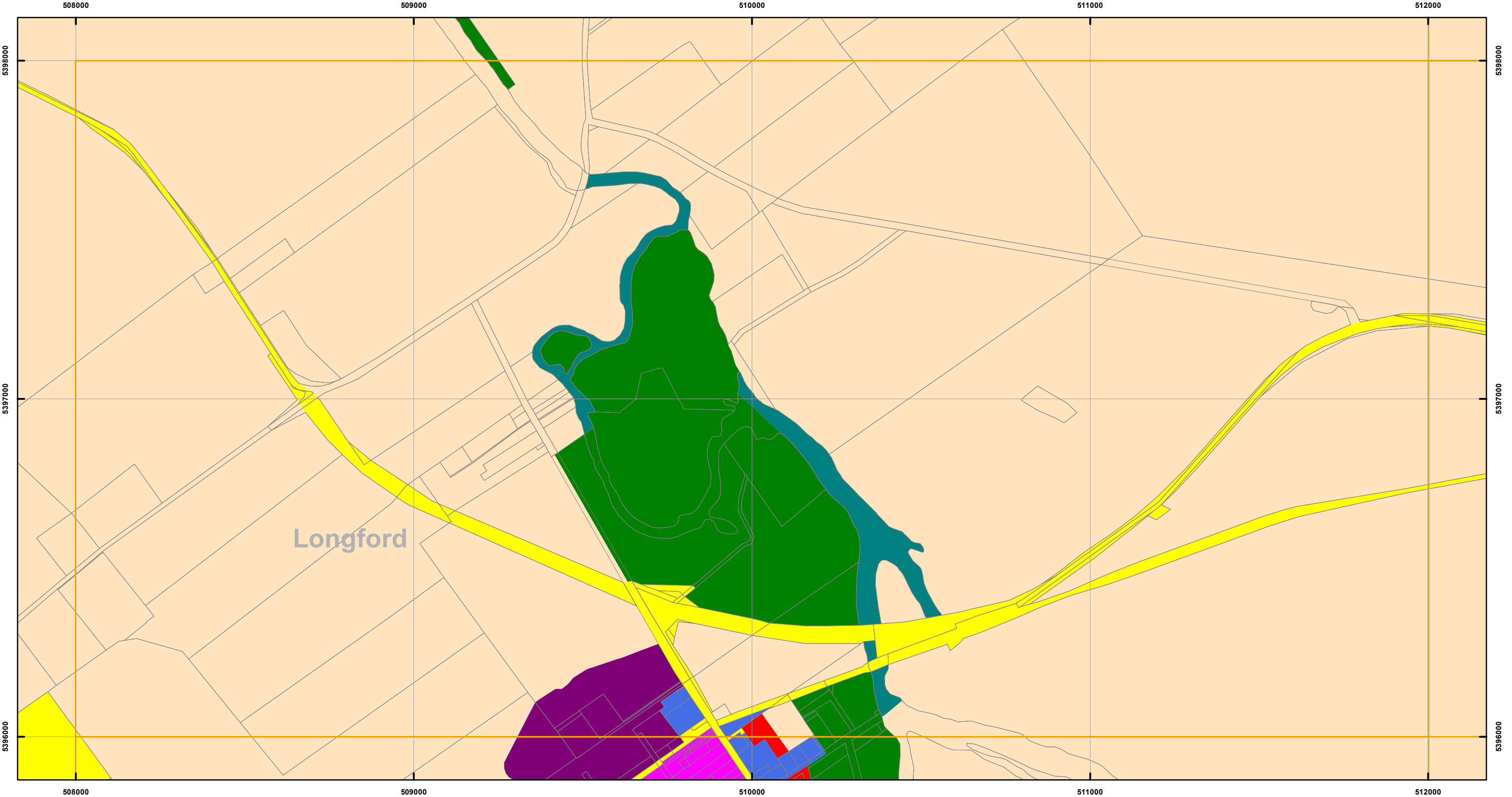
Topographic data from the LIST © State of Tasmania

Print Date: 29/11/2022

LOCATION MAP



NORTHERN MIDLANDS INTERIM PLANNING SCHEME - 2013 - ZONING

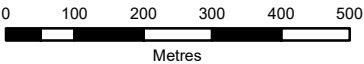


Zones

<div></div> General Residential	<div></div> Village	<div></div> Central Business	<div></div> Utilities	<div></div> Parcels
<div></div> Inner Residential	<div></div> Community Purpose	<div></div> Commercial	<div></div> Environmental Management	
<div></div> Low Density Residential	<div></div> Recreation	<div></div> Light Industrial	<div></div> Major Tourism	
<div></div> Rural Living	<div></div> Open Space	<div></div> General Industrial	<div></div> Port and Marine	
<div></div> Environmental Living	<div></div> Local Business	<div></div> Rural Resource	<div></div> Particular Purpose	
<div></div> Urban Mixed Use	<div></div> General Business	<div></div> Significant Agricultural		



Map 32 of 46



Coordinate System: GDA 94 MGA Zone 55

Date of cadastre: 22/11/2022

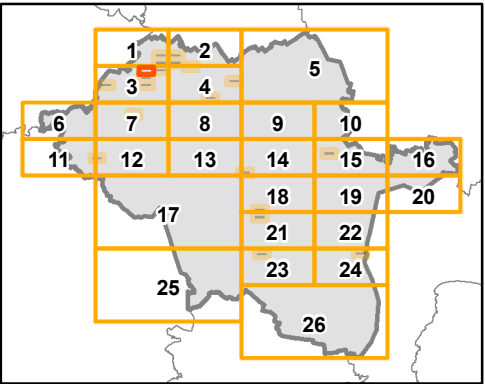
Zoning data from Northern Midlands Council

As amended at 06/09/2022

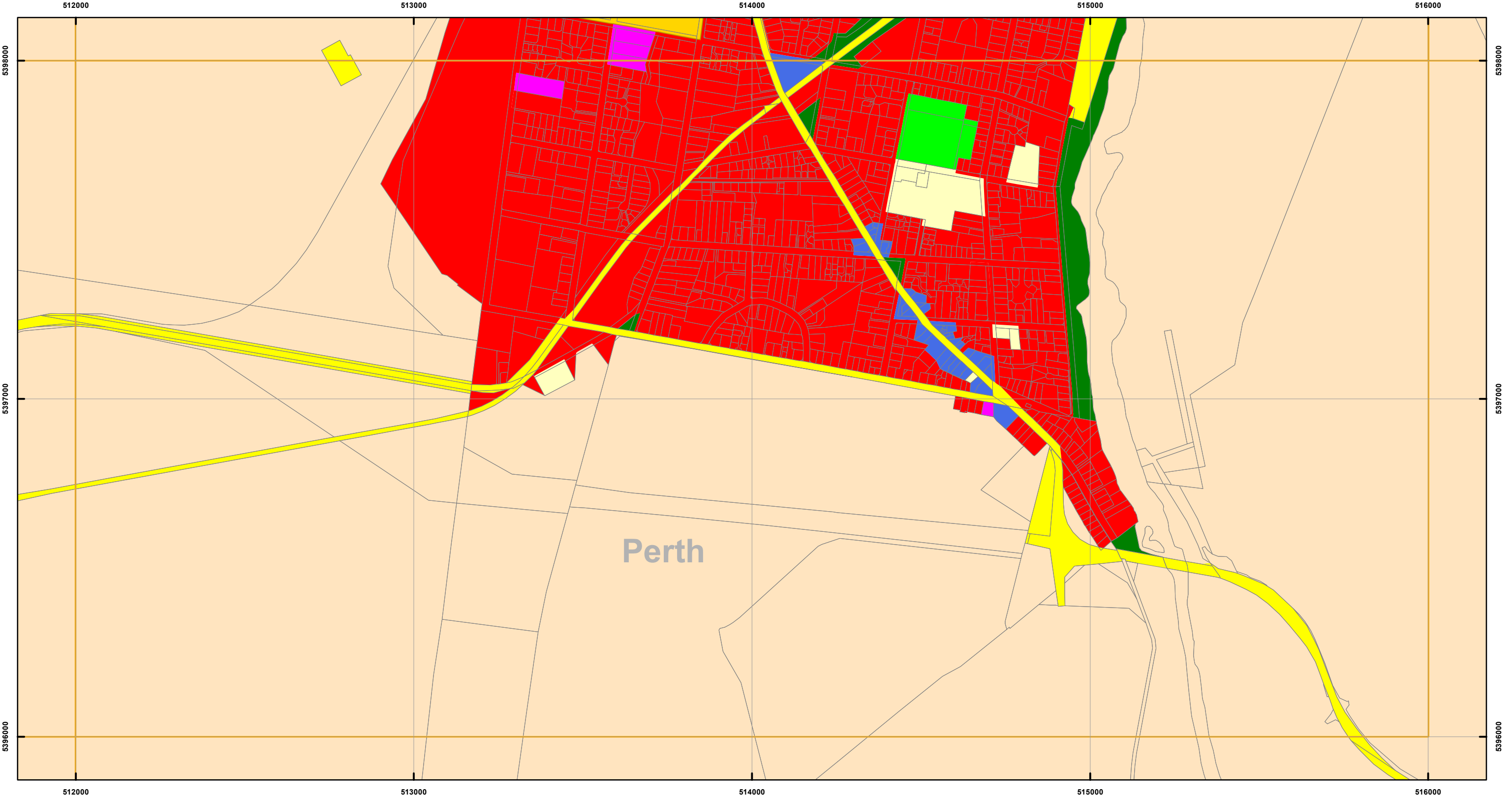
Topographic data from the LIST © State of Tasmania

Print Date: 29/11/2022

LOCATION MAP



NORTHERN MIDLANDS INTERIM PLANNING SCHEME - 2013 - ZONING

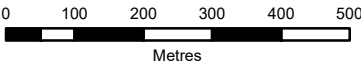


Zones

<div></div> General Residential	<div></div> Village	<div></div> Central Business	<div></div> Utilities	<div></div> Parcels
<div></div> Inner Residential	<div></div> Community Purpose	<div></div> Commercial	<div></div> Environmental Management	
<div></div> Low Density Residential	<div></div> Recreation	<div></div> Light Industrial	<div></div> Major Tourism	
<div></div> Rural Living	<div></div> Open Space	<div></div> General Industrial	<div></div> Port and Marine	
<div></div> Environmental Living	<div></div> Local Business	<div></div> Rural Resource	<div></div> Particular Purpose	
<div></div> Urban Mixed Use	<div></div> General Business	<div></div> Significant Agricultural		



Map 33 of 46



Coordinate System: GDA 94 MGA Zone 55

Date of cadastre: 22/11/2022

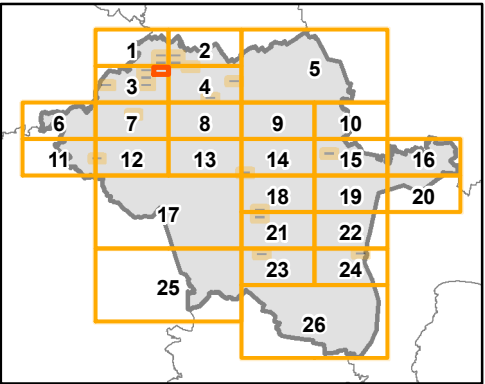
Zoning data from Northern Midlands Council

As amended at 06/09/2022

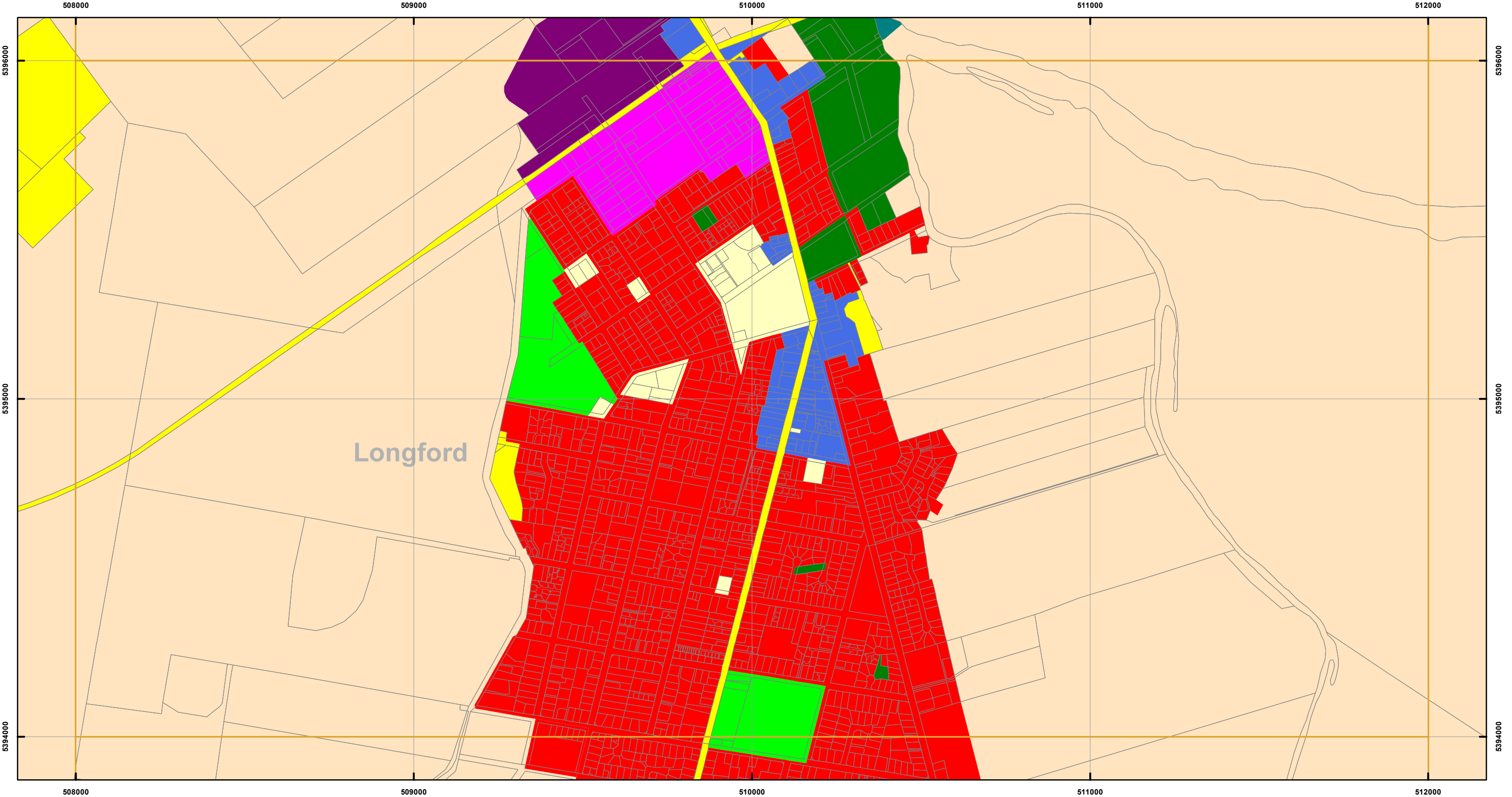
Topographic data from the LIST © State of Tasmania

Print Date: 29/11/2022

LOCATION MAP



NORTHERN MIDLANDS INTERIM PLANNING SCHEME - 2013 - ZONING

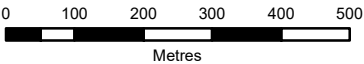


Zones

General Residential	Village	Central Business	Utilities	Parcels
Inner Residential	Community Purpose	Commercial	Environmental Management	
Low Density Residential	Recreation	Light Industrial	Major Tourism	
Rural Living	Open Space	General Industrial	Port and Marine	
Environmental Living	Local Business	Rural Resource	Particular Purpose	
Urban Mixed Use	General Business	Significant Agricultural		



Map 34 of 46



Coordinate System: GDA 94 MGA Zone 55

Date of cadastre: 22/11/2022

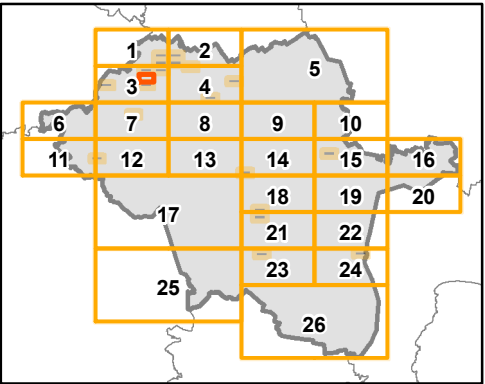
Zoning data from Northern Midlands Council

As amended at 06/09/2022

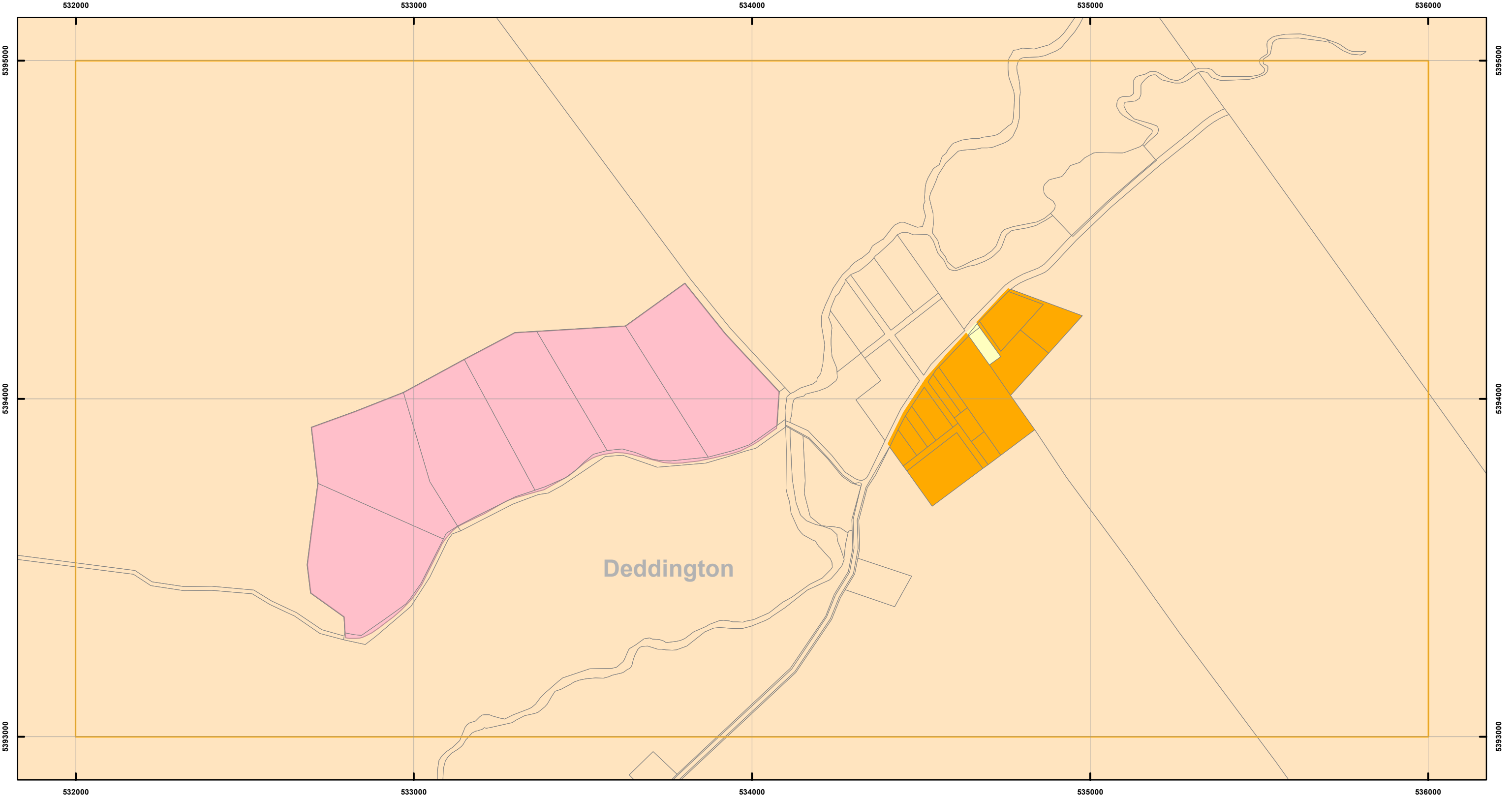
Topographic data from the LIST © State of Tasmania

Print Date: 29/11/2022

LOCATION MAP



NORTHERN MIDLANDS INTERIM PLANNING SCHEME - 2013 - ZONING

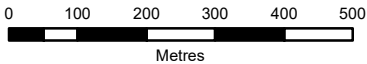


Zones

<div></div> General Residential	<div></div> Village	<div></div> Central Business	<div></div> Utilities	<div></div> Parcels
<div></div> Inner Residential	<div></div> Community Purpose	<div></div> Commercial	<div></div> Environmental Management	
<div></div> Low Density Residential	<div></div> Recreation	<div></div> Light Industrial	<div></div> Major Tourism	
<div></div> Rural Living	<div></div> Open Space	<div></div> General Industrial	<div></div> Port and Marine	
<div></div> Environmental Living	<div></div> Local Business	<div></div> Rural Resource	<div></div> Particular Purpose	
<div></div> Urban Mixed Use	<div></div> General Business	<div></div> Significant Agricultural		



Map 35 of 46



Coordinate System: GDA 94 MGA Zone 55

Date of cadastre: 22/11/2022

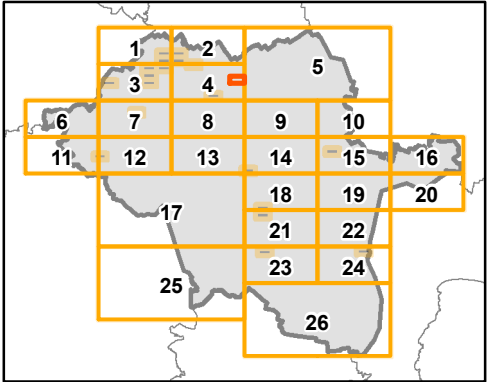
Zoning data from Northern Midlands Council

As amended at 06/09/2022

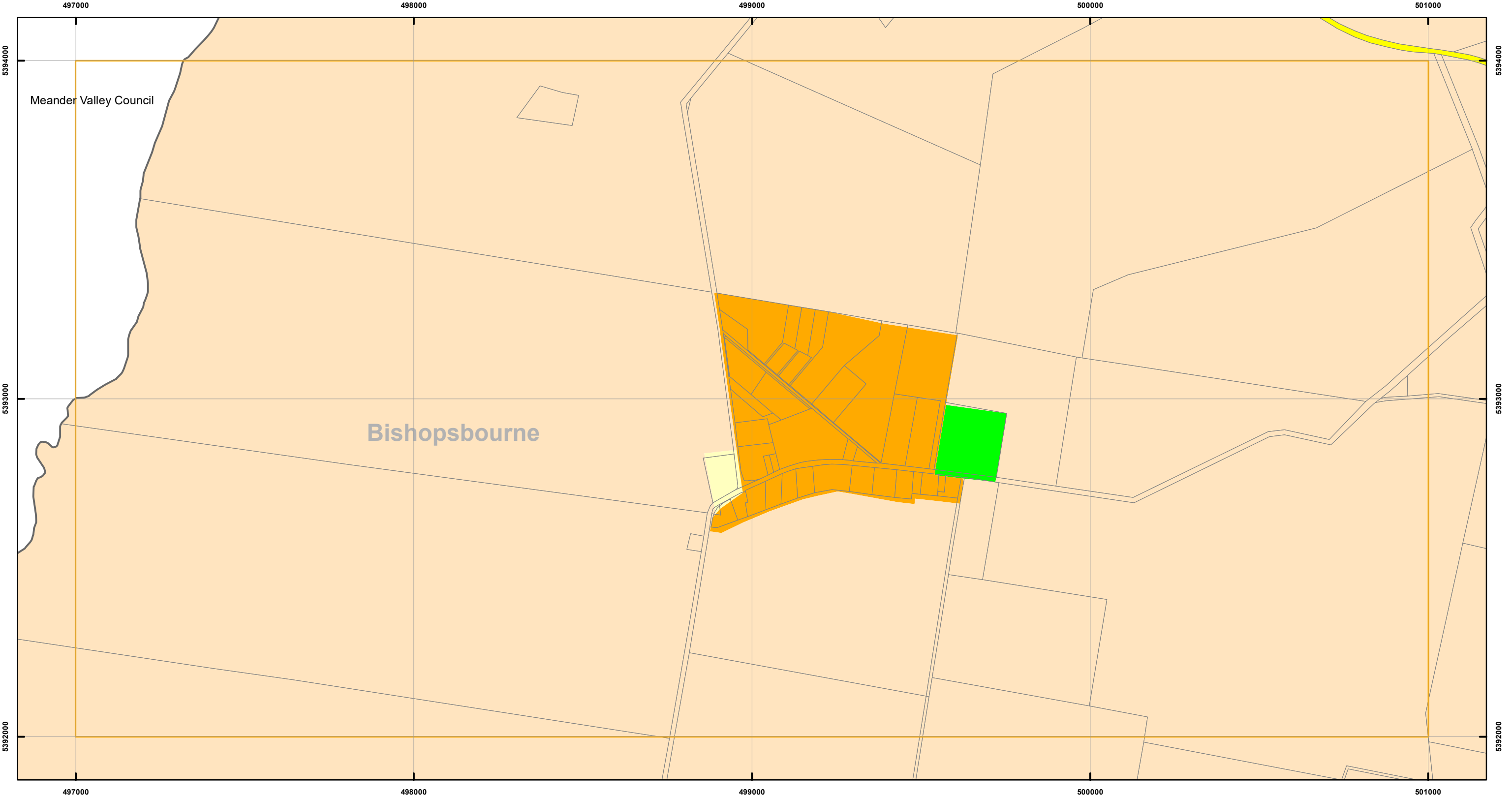
Topographic data from the LIST © State of Tasmania

Print Date: 29/11/2022
























LOCATION MAP



NORTHERN MIDLANDS INTERIM PLANNING SCHEME - 2013 - ZONING

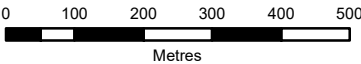


Zones

 General Residential	 Village	 Central Business	 Utilities	 Parcels
 Inner Residential	 Community Purpose	 Commercial	 Environmental Management	
 Low Density Residential	 Recreation	 Light Industrial	 Major Tourism	
 Rural Living	 Open Space	 General Industrial	 Port and Marine	
 Environmental Living	 Local Business	 Rural Resource	 Particular Purpose	
 Urban Mixed Use	 General Business	 Significant Agricultural		



Map 36 of 46



Coordinate System: GDA 94 MGA Zone 55

Date of cadastre: 22/11/2022

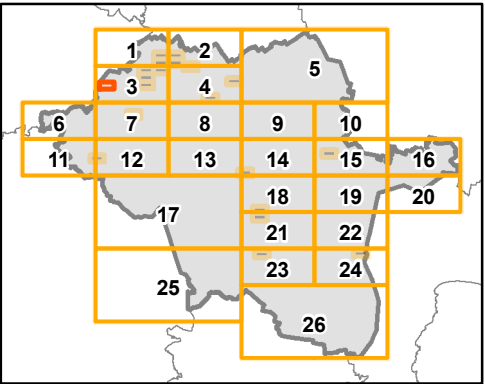
Zoning data from Northern Midlands Council

As amended at 06/09/2022

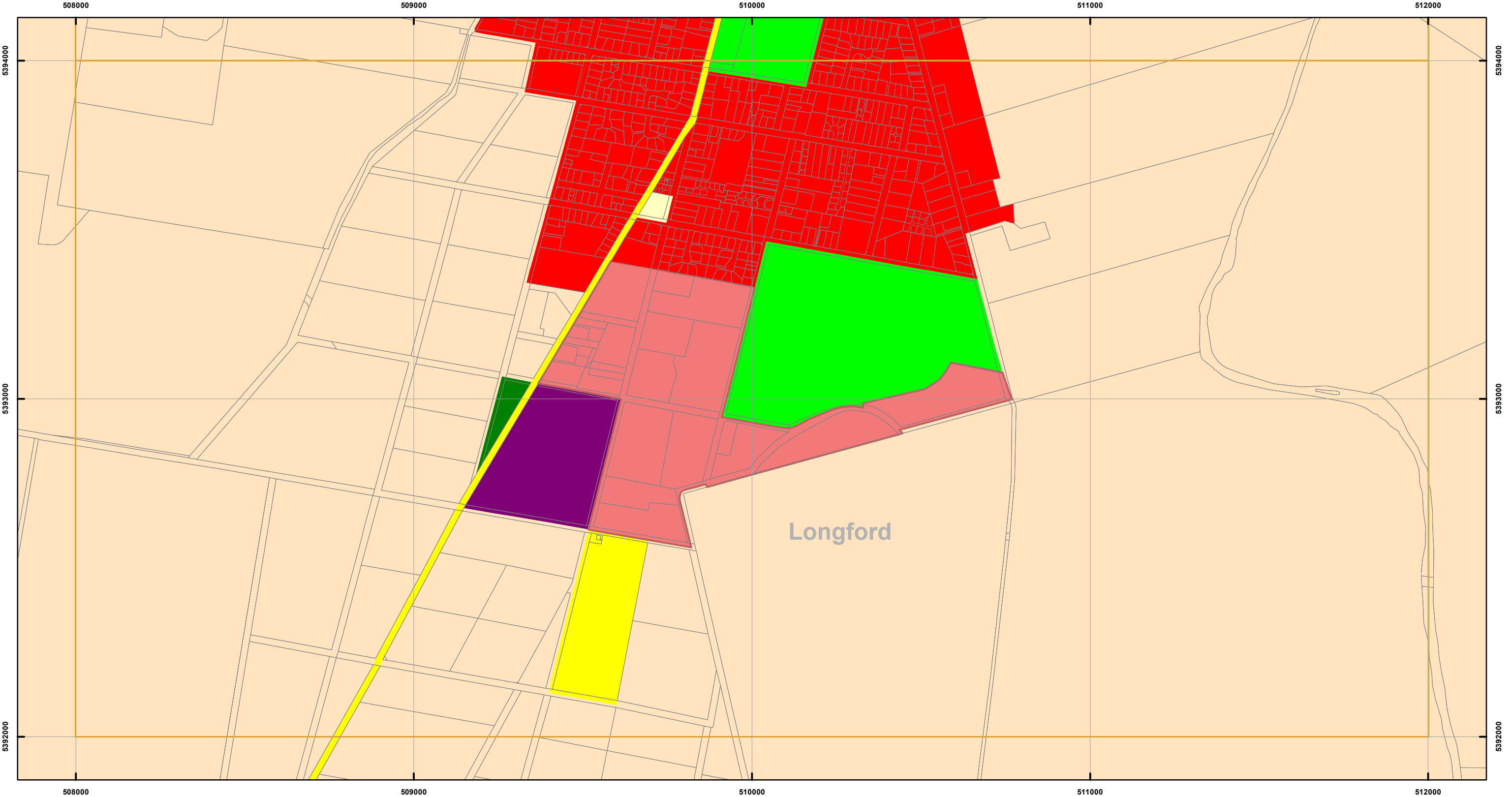
Topographic data from the LIST © State of Tasmania

Print Date: 29/11/2022

























LOCATION MAP



NORTHERN MIDLANDS INTERIM PLANNING SCHEME - 2013 - ZONING

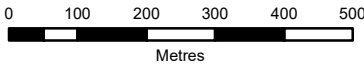


Zones

 General Residential	 Village	 Central Business	 Utilities	 Parcels
 Inner Residential	 Community Purpose	 Commercial	 Environmental Management	
 Low Density Residential	 Recreation	 Light Industrial	 Major Tourism	
 Rural Living	 Open Space	 General Industrial	 Port and Marine	
 Environmental Living	 Local Business	 Rural Resource	 Particular Purpose	
 Urban Mixed Use	 General Business	 Significant Agricultural		



Map 37 of 46



Coordinate System: GDA 94 MGA Zone 55

Date of cadastre: 22/11/2022

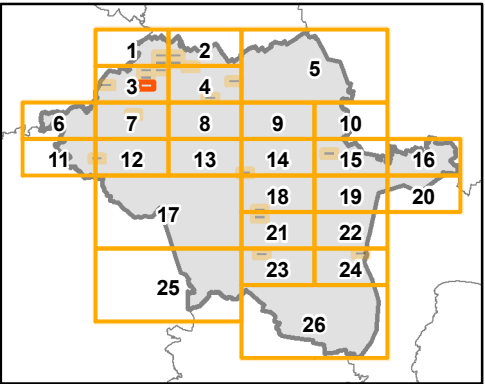
Zoning data from Northern Midlands Council

As amended at 06/09/2022

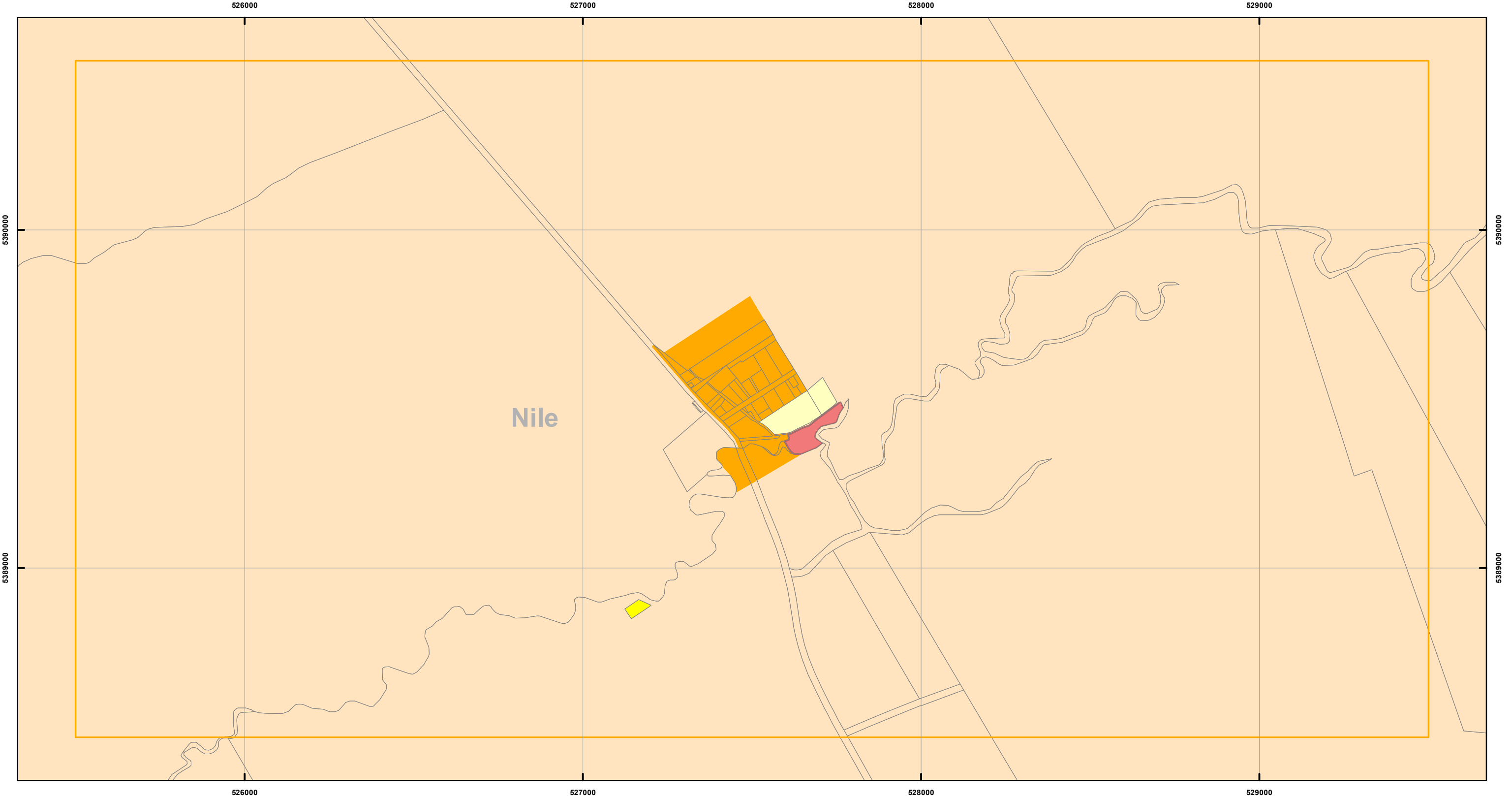
Topographic data from the LIST © State of Tasmania

Print Date: 29/11/2022



LOCATION MAP



NORTHERN MIDLANDS INTERIM PLANNING SCHEME - 2013 - ZONING

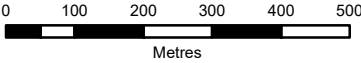


Zones

 General Residential	 Village	 Central Business	 Utilities	 Parcels
 Inner Residential	 Community Purpose	 Commercial	 Environmental Management	
 Low Density Residential	 Recreation	 Light Industrial	 Major Tourism	
 Rural Living	 Open Space	 General Industrial	 Port and Marine	
 Environmental Living	 Local Business	 Rural Resource	 Particular Purpose	
 Urban Mixed Use	 General Business	 Significant Agricultural		



Map 38 of 46



Coordinate System: GDA 94 MGA Zone 55

Date of cadastre: 22/11/2022

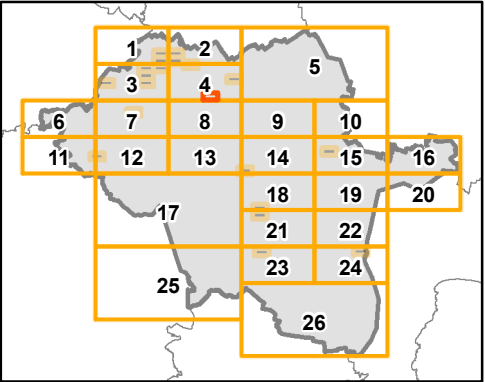
Zoning data from Northern Midlands Council

As amended at 06/09/2022

Topographic data from the LIST © State of Tasmania

Print Date: 29/11/2022

LOCATION MAP



NORTHERN MIDLANDS INTERIM PLANNING SCHEME - 2013 - ZONING

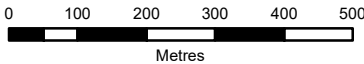


Zones

General Residential	Village	Central Business	Utilities	Parcels
Inner Residential	Community Purpose	Commercial	Environmental Management	
Low Density Residential	Recreation	Light Industrial	Major Tourism	
Rural Living	Open Space	General Industrial	Port and Marine	
Environmental Living	Local Business	Rural Resource	Particular Purpose	
Urban Mixed Use	General Business	Significant Agricultural		



Map 39 of 46



Coordinate System: GDA 94 MGA Zone 55

Date of cadastre: 22/11/2022

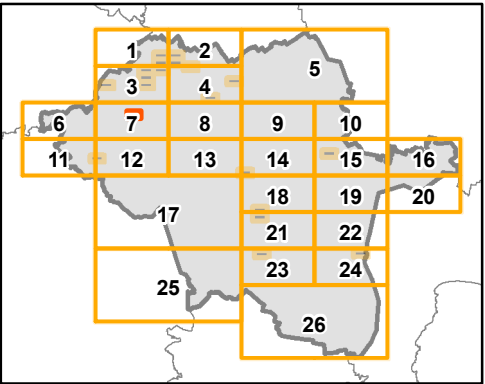
Zoning data from Northern Midlands Council

As amended at 06/09/2022

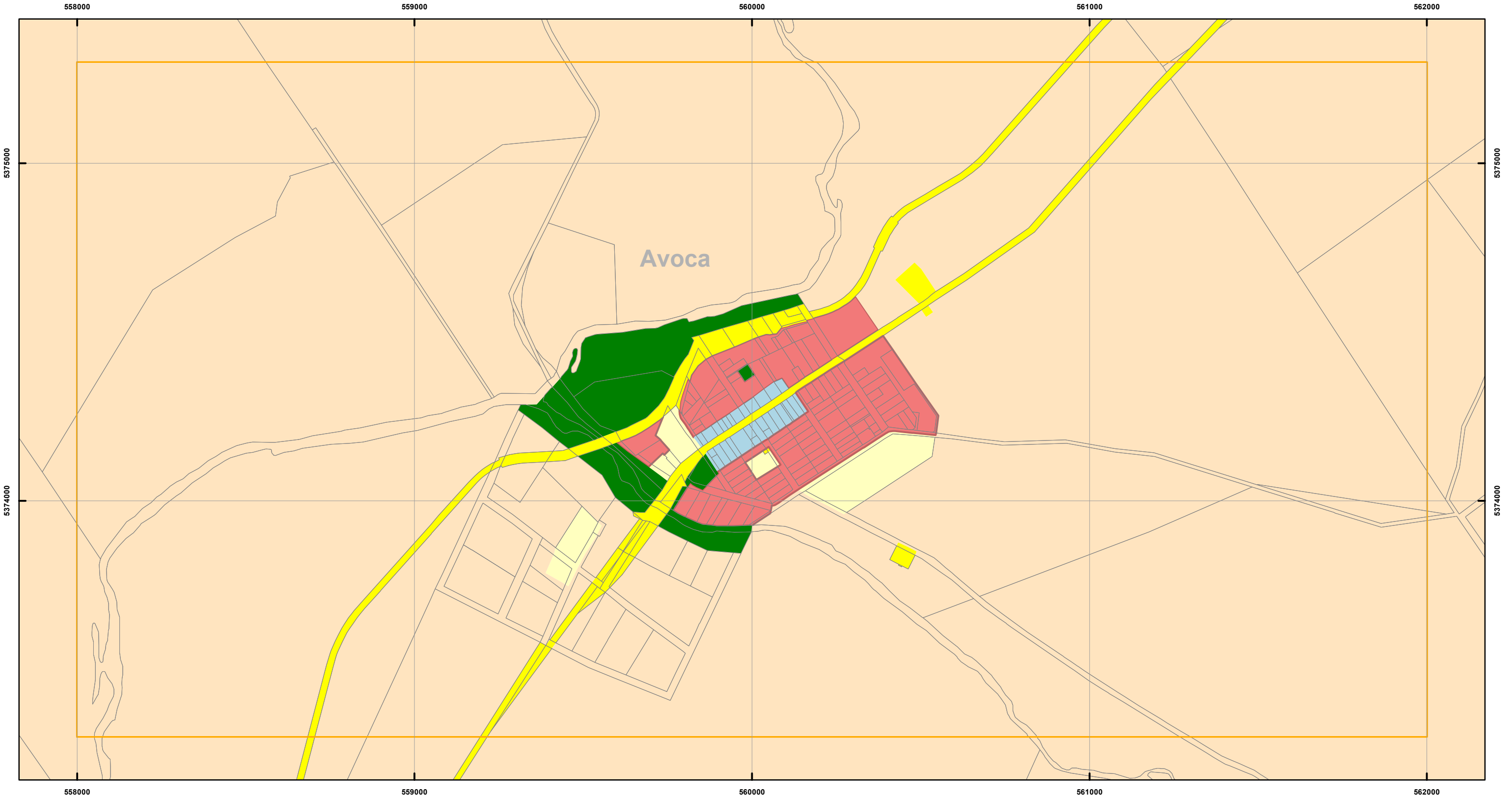
Topographic data from the LIST © State of Tasmania

Print Date: 29/11/2022

LOCATION MAP



NORTHERN MIDLANDS INTERIM PLANNING SCHEME - 2013 - ZONING

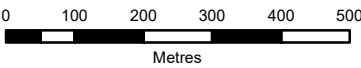


Zones

General Residential	Village	Central Business	Utilities	Parcels
Inner Residential	Community Purpose	Commercial	Environmental Management	
Low Density Residential	Recreation	Light Industrial	Major Tourism	
Rural Living	Open Space	General Industrial	Port and Marine	
Environmental Living	Local Business	Rural Resource	Particular Purpose	
Urban Mixed Use	General Business	Significant Agricultural		



Map 40 of 46



Coordinate System: GDA 94 MGA Zone 55

Date of cadastre: 22/11/2022

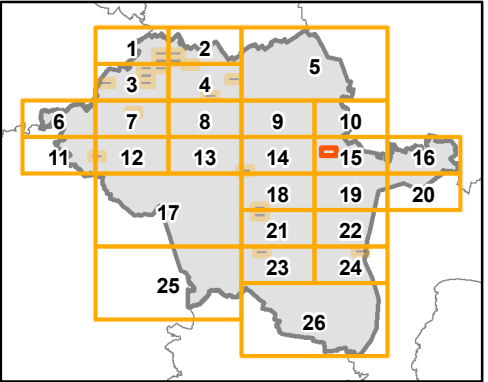
Zoning data from Northern Midlands Council

As amended at 06/09/2022

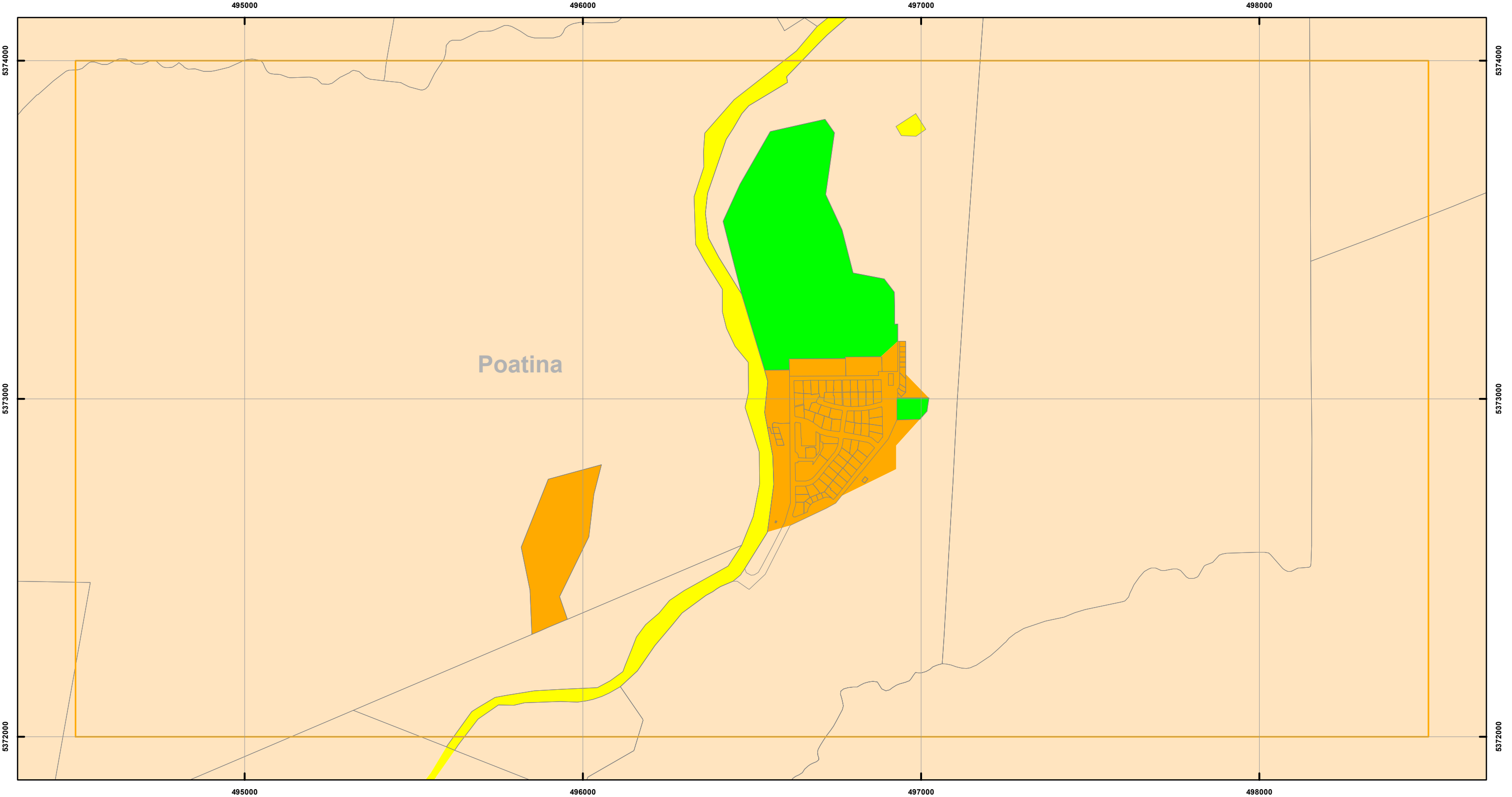
Topographic data from the LIST © State of Tasmania

Print Date: 29/11/2022

LOCATION MAP



NORTHERN MIDLANDS INTERIM PLANNING SCHEME - 2013 - ZONING

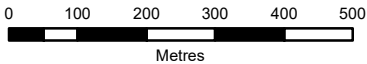


Zones

General Residential	Village	Central Business	Utilities	Parcels
Inner Residential	Community Purpose	Commercial	Environmental Management	
Low Density Residential	Recreation	Light Industrial	Major Tourism	
Rural Living	Open Space	General Industrial	Port and Marine	
Environmental Living	Local Business	Rural Resource	Particular Purpose	
Urban Mixed Use	General Business	Significant Agricultural		



Map 41 of 46



Coordinate System: GDA 94 MGA Zone 55

Date of cadastre: 22/11/2022

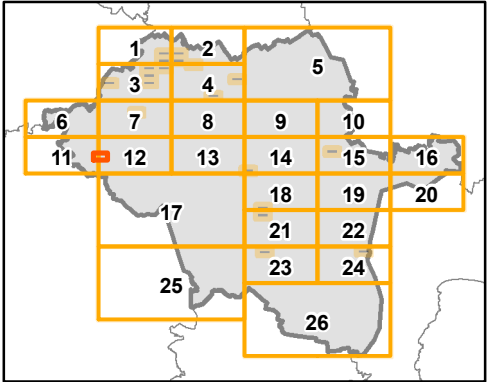
Zoning data from Northern Midlands Council

As amended at 06/09/2022

Topographic data from the LIST © State of Tasmania

Print Date: 29/11/2022

LOCATION MAP



NORTHERN MIDLANDS INTERIM PLANNING SCHEME - 2013 - ZONING

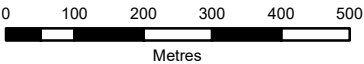


Zones

General Residential	Village	Central Business	Utilities	Parcels
Inner Residential	Community Purpose	Commercial	Environmental Management	
Low Density Residential	Recreation	Light Industrial	Major Tourism	
Rural Living	Open Space	General Industrial	Port and Marine	
Environmental Living	Local Business	Rural Resource	Particular Purpose	
Urban Mixed Use	General Business	Significant Agricultural		



Map 42 of 46



Coordinate System: GDA 94 MGA Zone 55

Date of cadastre: 22/11/2022

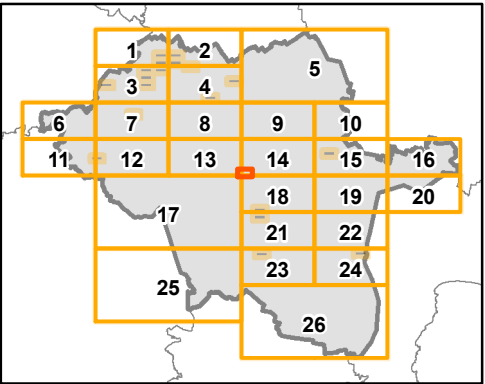
Zoning data from Northern Midlands Council

As amended at 06/09/2022

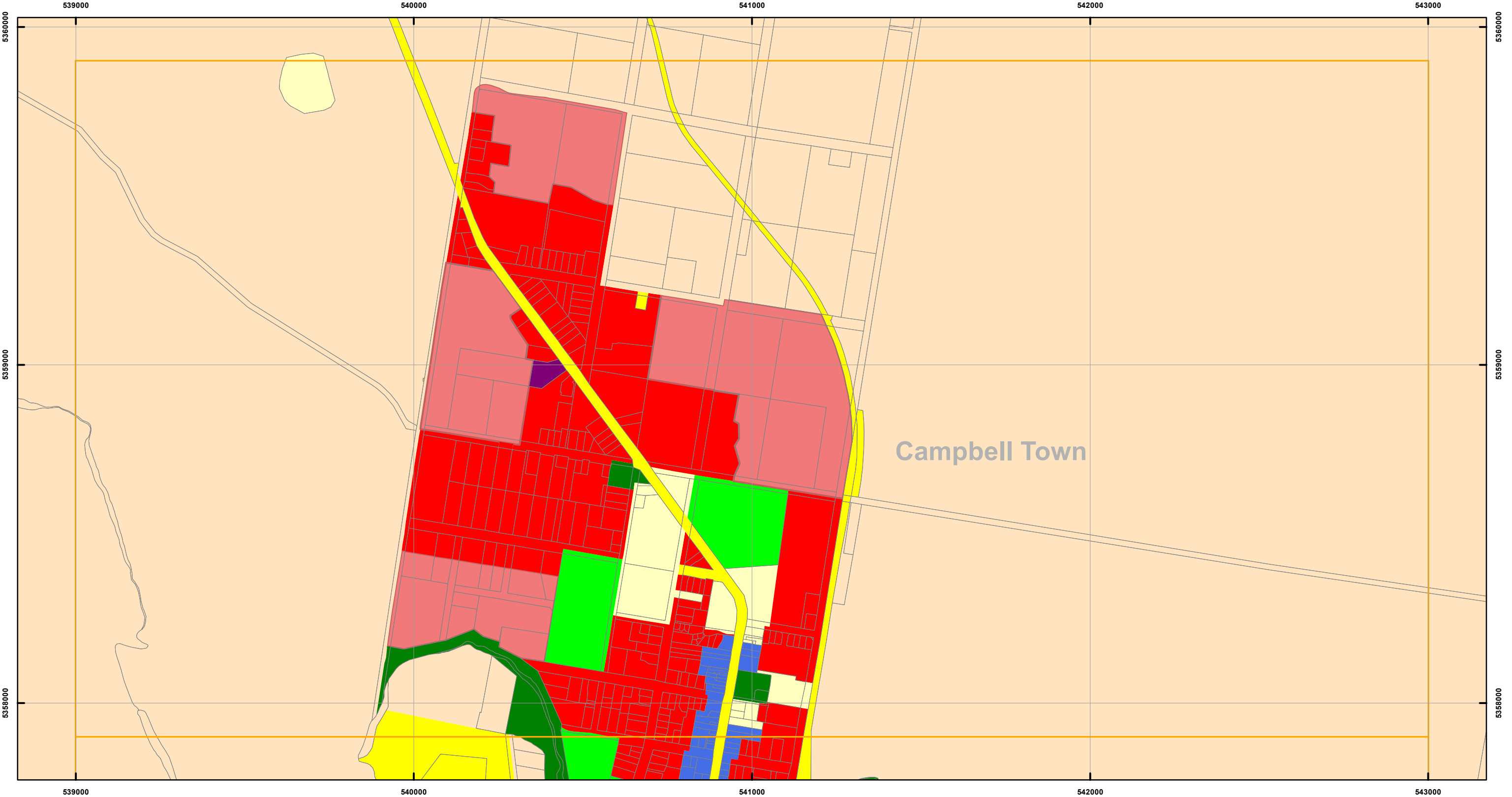
Topographic data from the LIST © State of Tasmania

Print Date: 29/11/2022

LOCATION MAP



NORTHERN MIDLANDS INTERIM PLANNING SCHEME - 2013 - ZONING

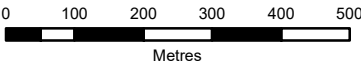


Zones

General Residential	Village	Central Business	Utilities	Parcels
Inner Residential	Community Purpose	Commercial	Environmental Management	
Low Density Residential	Recreation	Light Industrial	Major Tourism	
Rural Living	Open Space	General Industrial	Port and Marine	
Environmental Living	Local Business	Rural Resource	Particular Purpose	
Urban Mixed Use	General Business	Significant Agricultural		



Map 43 of 46



Coordinate System: GDA 94 MGA Zone 55

Date of cadastre: 22/11/2022

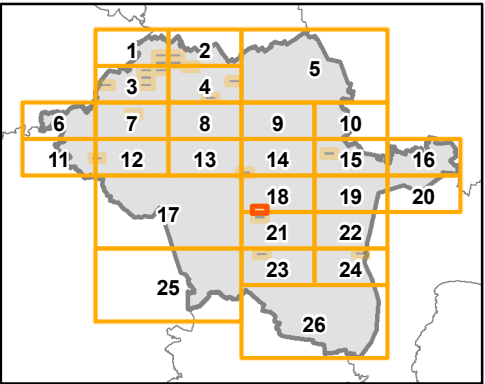
Zoning data from Northern Midlands Council

As amended at 06/09/2022

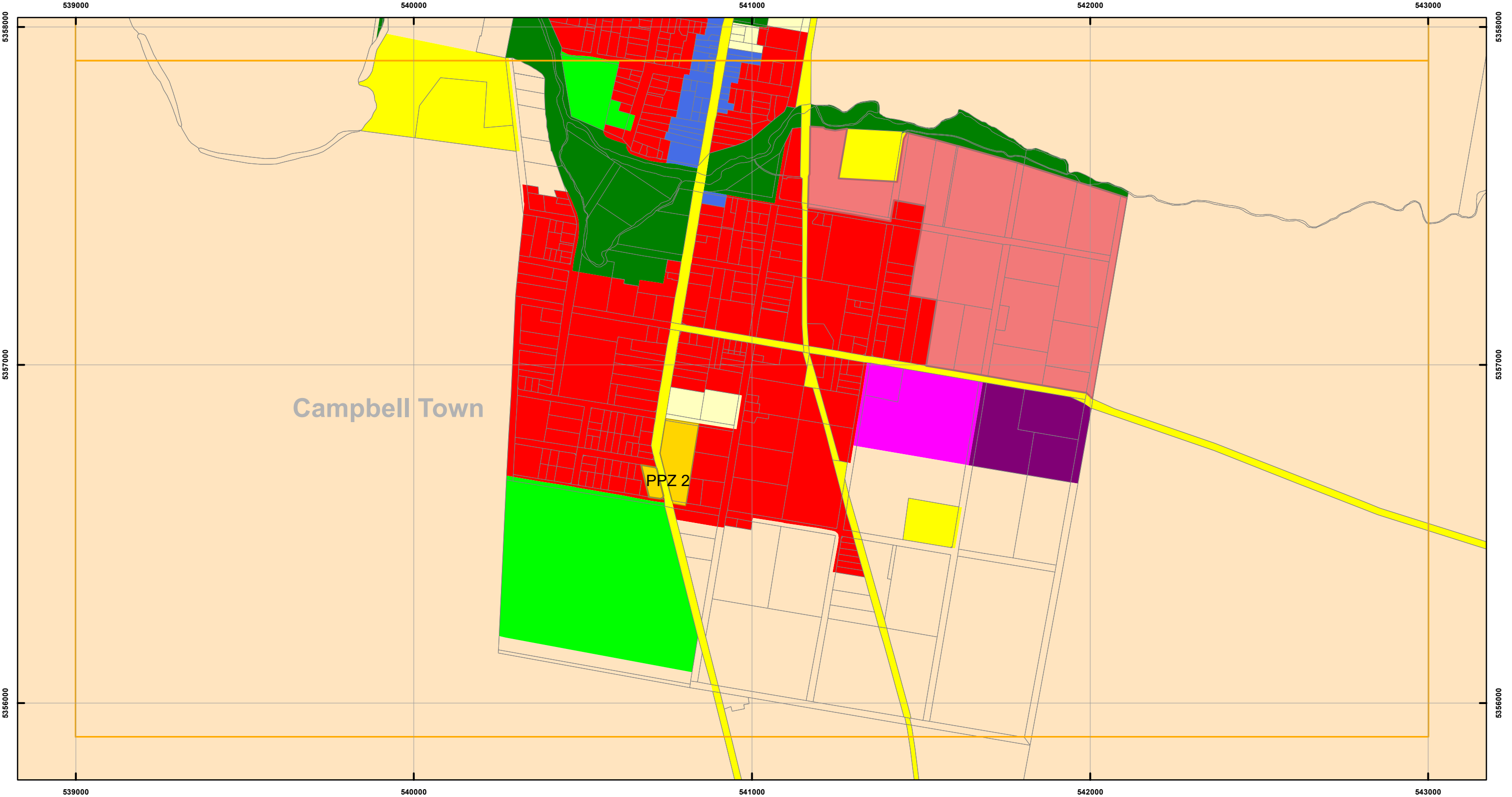
Topographic data from the LIST © State of Tasmania

Print Date: 29/11/2022

LOCATION MAP



NORTHERN MIDLANDS INTERIM PLANNING SCHEME - 2013 - ZONING

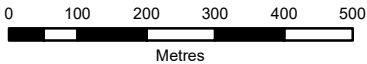


Zones

General Residential	Village	Central Business	Utilities	Parcels
Inner Residential	Community Purpose	Commercial	Environmental Management	
Low Density Residential	Recreation	Light Industrial	Major Tourism	
Rural Living	Open Space	General Industrial	Port and Marine	
Environmental Living	Local Business	Rural Resource	Particular Purpose	
Urban Mixed Use	General Business	Significant Agricultural		



Map 44 of 46



Coordinate System: GDA 94 MGA Zone 55

Date of cadastre: 22/11/2022

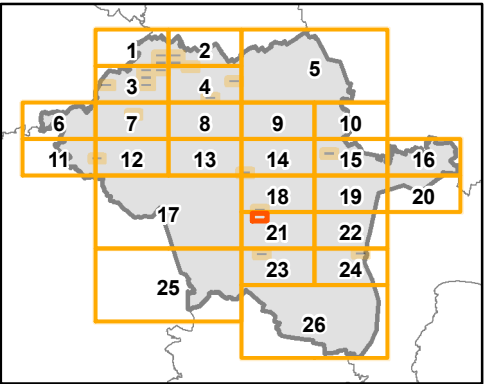
Zoning data from Northern Midlands Council

As amended at 06/09/2022

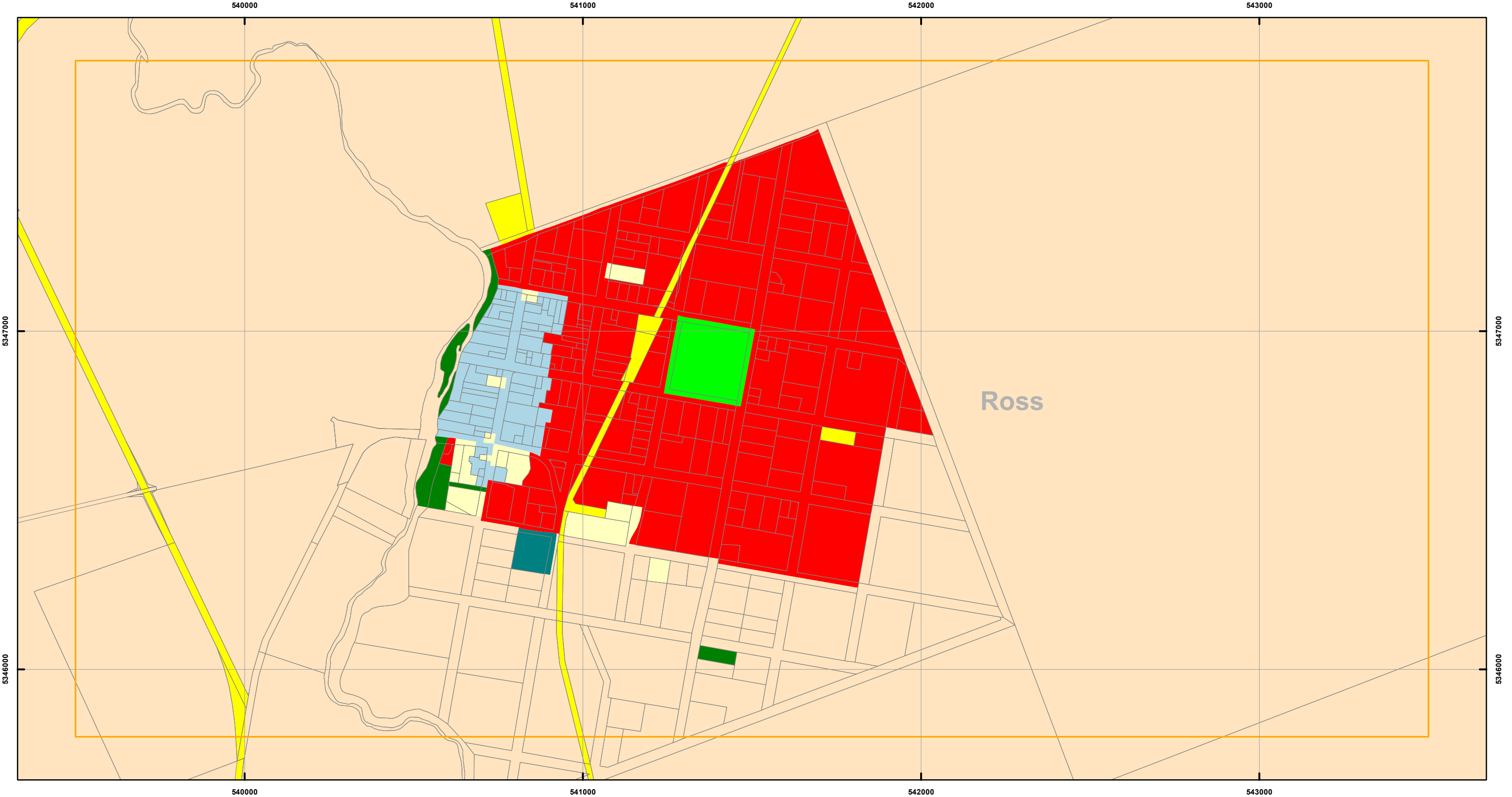
Topographic data from the LIST © State of Tasmania

Print Date: 29/11/2022

LOCATION MAP



NORTHERN MIDLANDS INTERIM PLANNING SCHEME - 2013 - ZONING

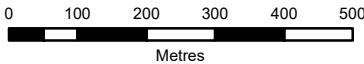


Zones

General Residential	Village	Central Business	Utilities	Parcels
Inner Residential	Community Purpose	Commercial	Environmental Management	
Low Density Residential	Recreation	Light Industrial	Major Tourism	
Rural Living	Open Space	General Industrial	Port and Marine	
Environmental Living	Local Business	Rural Resource	Particular Purpose	
Urban Mixed Use	General Business	Significant Agricultural		



Map 45 of 46



Coordinate System: GDA 94 MGA Zone 55

Date of cadastre: 22/11/2022

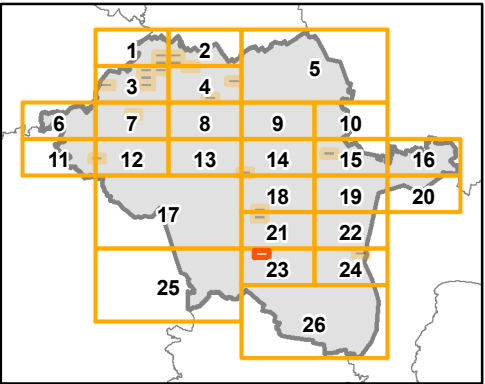
Zoning data from Northern Midlands Council

As amended at 06/09/2022

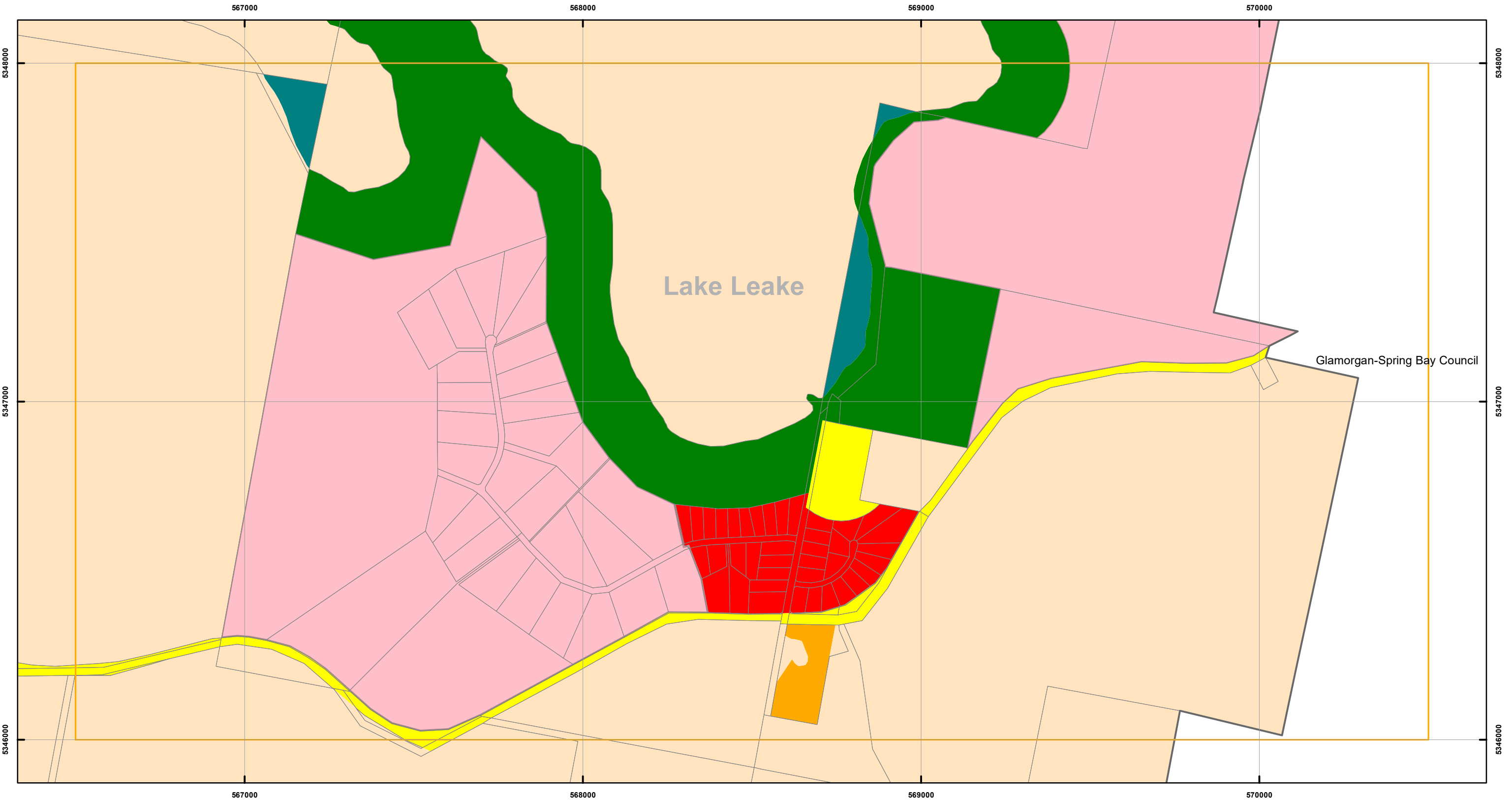
Topographic data from the LIST © State of Tasmania

Print Date: 29/11/2022

LOCATION MAP



NORTHERN MIDLANDS INTERIM PLANNING SCHEME - 2013 - ZONING

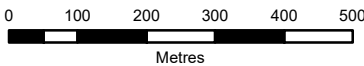


Zones

General Residential	Village	Central Business	Utilities	Parcels
Inner Residential	Community Purpose	Commercial	Environmental Management	
Low Density Residential	Recreation	Light Industrial	Major Tourism	
Rural Living	Open Space	General Industrial	Port and Marine	
Environmental Living	Local Business	Rural Resource	Particular Purpose	
Urban Mixed Use	General Business	Significant Agricultural		



Map 46 of 46



Coordinate System: GDA 94 MGA Zone 55

Date of cadastre: 22/11/2022

Zoning data from Northern Midlands Council

As amended at 06/09/2022

Topographic data from the LIST © State of Tasmania

Print Date: 29/11/2022

LOCATION MAP

