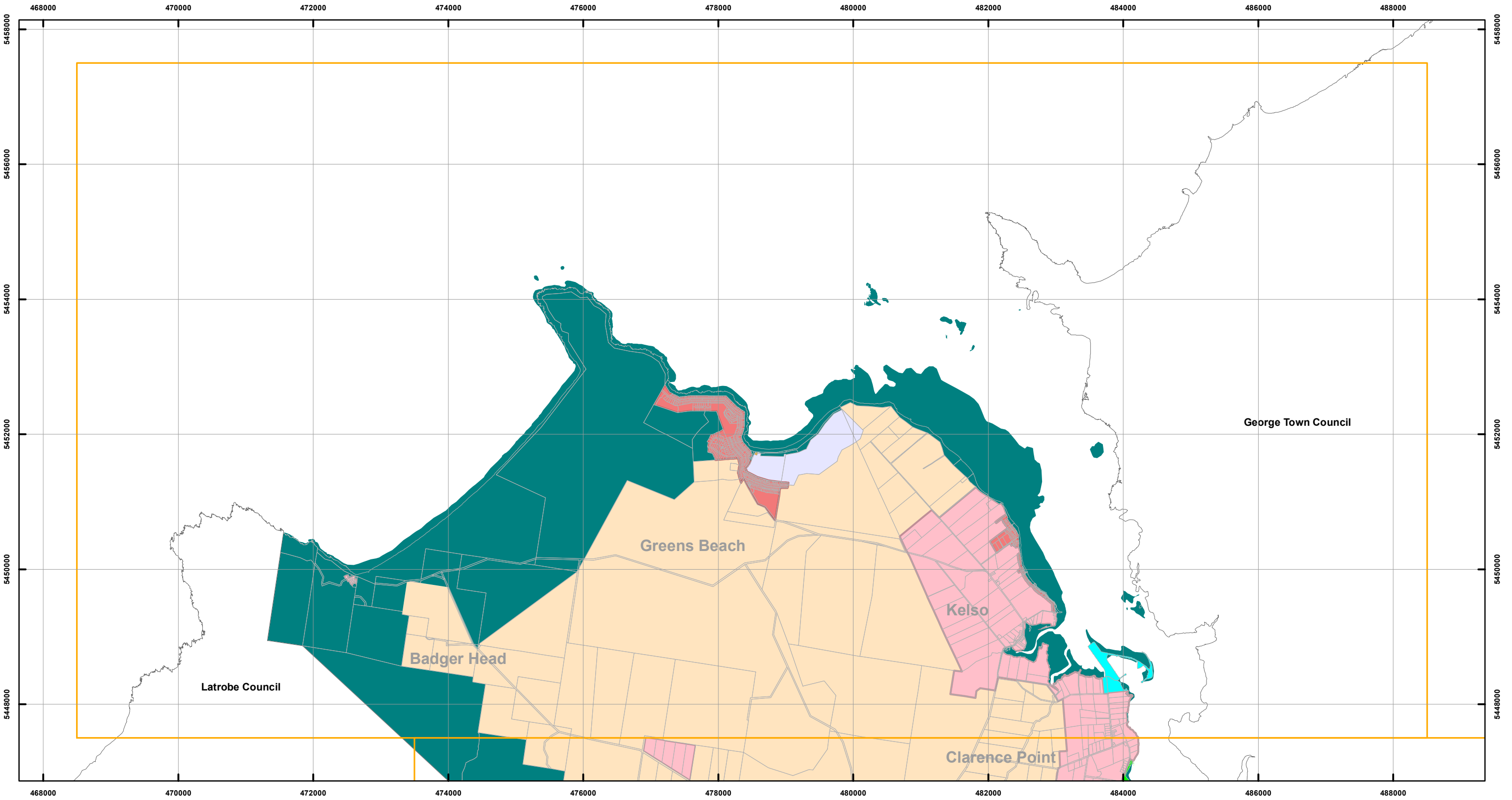


WEST TAMAR INTERIM PLANNING SCHEME - 2013 - ZONING

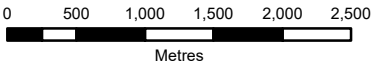


Zones

General Residential	Urban Mixed Use	Local Business	General Industrial	Major Tourism
Inner Residential	Village	General Business	Rural Resource	Port and Marine
Low Density Residential	Community Purpose	Central Business	Significant Agricultural	Particular Purpose
Rural Living	Recreation	Commercial	Utilities	
Environmental Living	Open Space	Light Industrial	Environmental Management	



Map 1 of 31



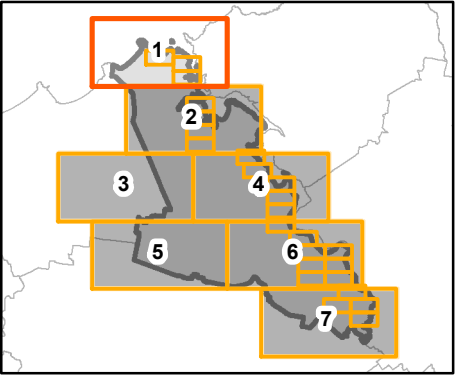
Coordinate System: GDA 94 MGA Zone 55

Date of cadastre: 08/02/2022

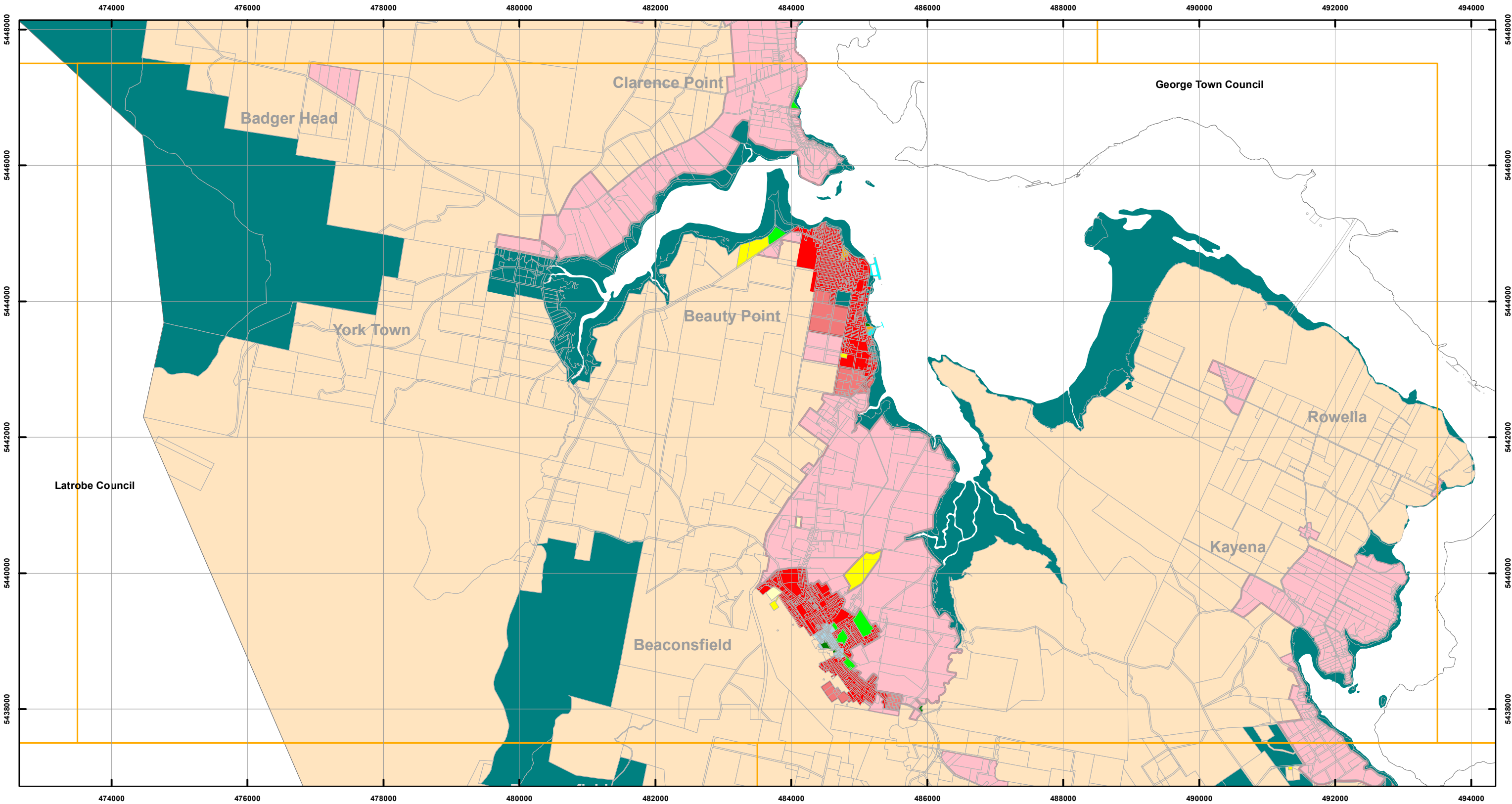
Zoning data from West Tamar Council  
As amended at 06/12/2021  
Topographic data from the LIST © State of Tasmania

Print Date: 9/02/2022

LOCATION MAP



# WEST TAMAR INTERIM PLANNING SCHEME - 2013 - ZONING

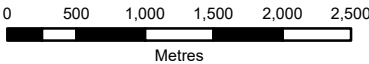


## Zones

General Residential	Urban Mixed Use	Local Business	General Industrial	Major Tourism
Inner Residential	Village	General Business	Rural Resource	Port and Marine
Low Density Residential	Community Purpose	Central Business	Significant Agricultural	Particular Purpose
Rural Living	Recreation	Commercial	Utilities	
Environmental Living	Open Space	Light Industrial	Environmental Management	



## Map 2 of 31



Coordinate System: GDA 94 MGA Zone 55

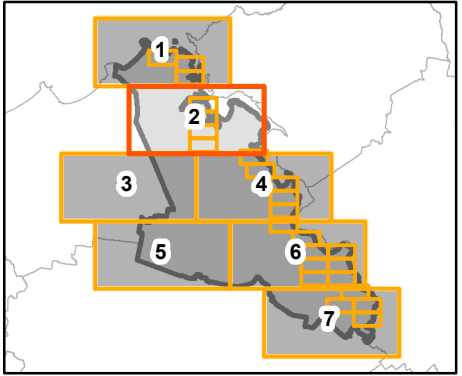
Date of cadastre: 08/02/2022

Zoning data from West Tamar Council  
As amended at 06/12/2021

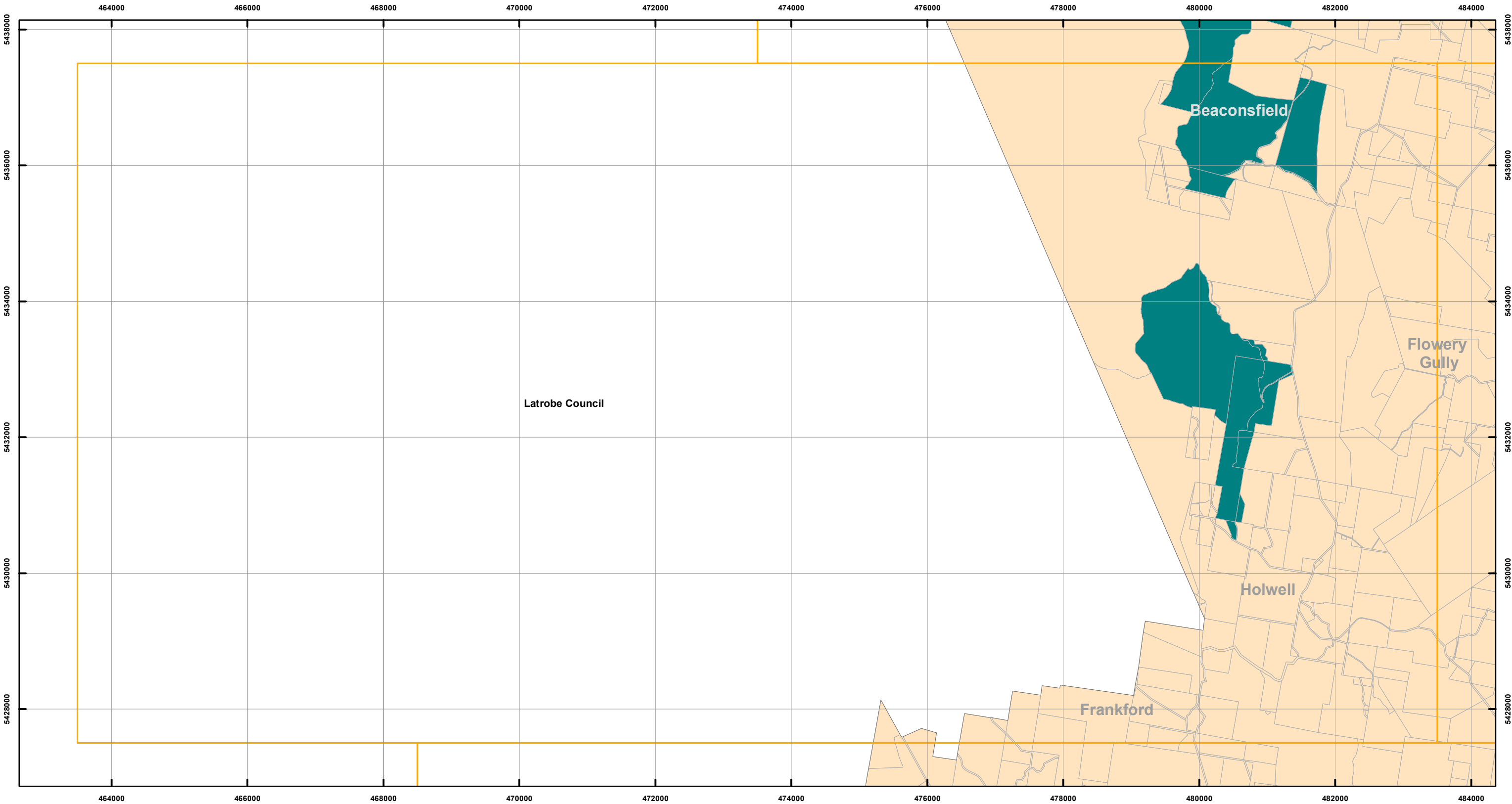
Topographic data from the LIST © State of Tasmania

Print Date: 9/02/2022

## LOCATION MAP



# WEST TAMAR INTERIM PLANNING SCHEME - 2013 - ZONING

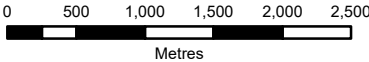


## Zones

General Residential	Urban Mixed Use	Local Business	General Industrial	Major Tourism
Inner Residential	Village	General Business	Rural Resource	Port and Marine
Low Density Residential	Community Purpose	Central Business	Significant Agricultural	Particular Purpose
Rural Living	Recreation	Commercial	Utilities	
Environmental Living	Open Space	Light Industrial	Environmental Management	



## Map 3 of 31



Coordinate System: GDA 94 MGA Zone 55

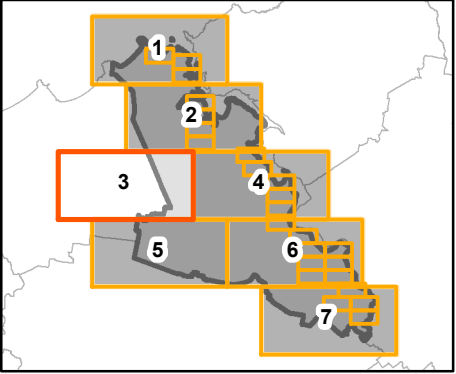
Date of cadastre: 08/02/2022

Zoning data from West Tamar Council  
As amended at 06/12/2021

Topographic data from the LIST © State of Tasmania

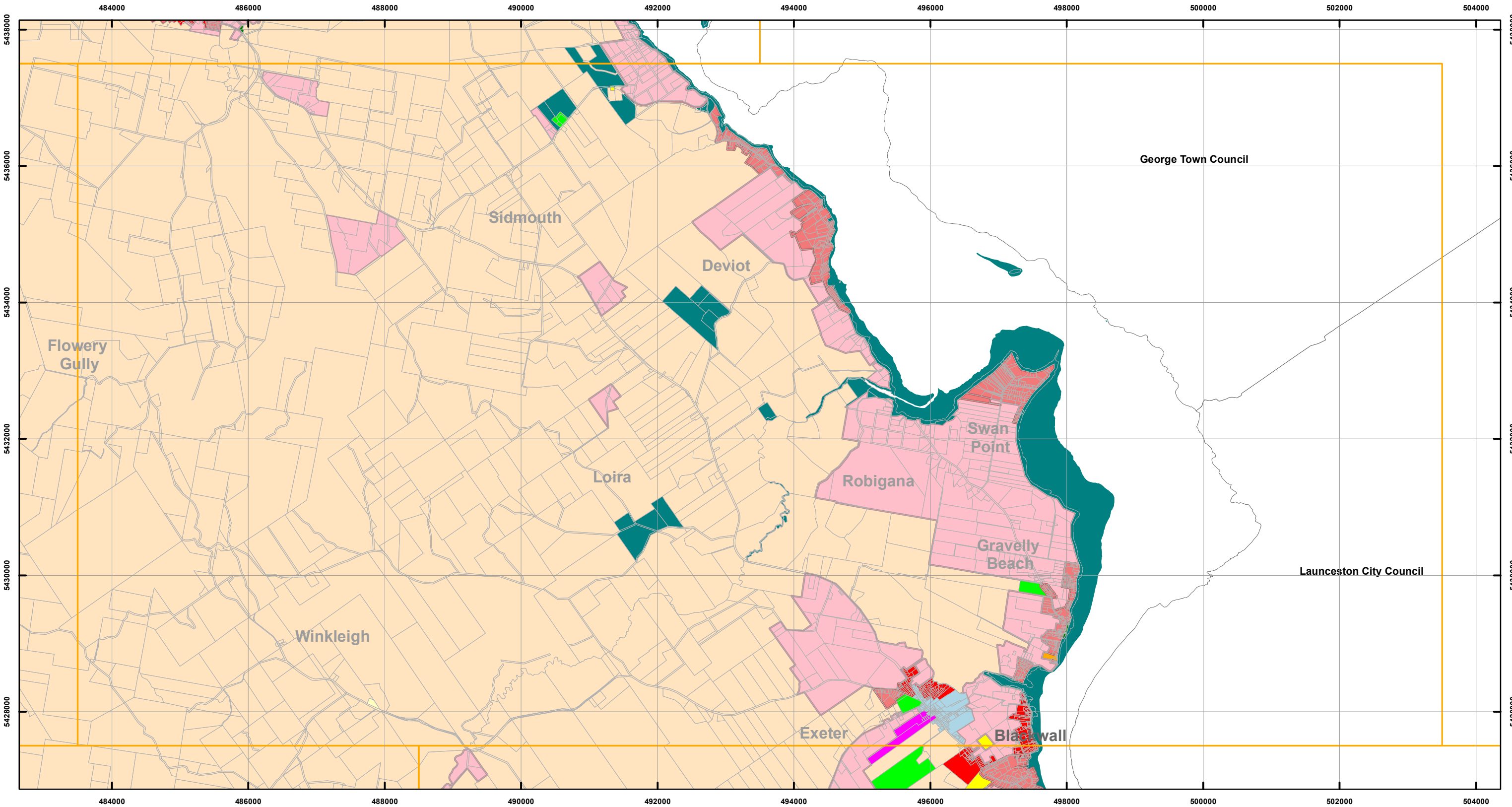
Print Date: 9/02/2022

## LOCATION MAP





# WEST TAMAR INTERIM PLANNING SCHEME - 2013 - ZONING

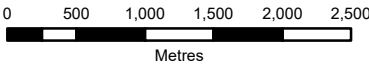


## Zones

General Residential	Urban Mixed Use	Local Business	General Industrial	Major Tourism
Inner Residential	Village	General Business	Rural Resource	Port and Marine
Low Density Residential	Community Purpose	Central Business	Significant Agricultural	Particular Purpose
Rural Living	Recreation	Commercial	Utilities	
Environmental Living	Open Space	Light Industrial	Environmental Management	



## Map 4 of 31



Coordinate System: GDA 94 MGA Zone 55

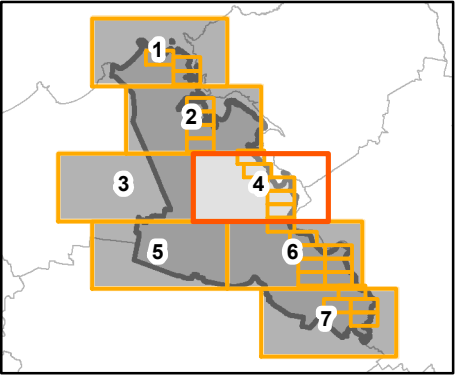
Date of cadastre: 08/02/2022

Zoning data from West Tamar Council  
As amended at 06/12/2021

Topographic data from the LIST © State of Tasmania

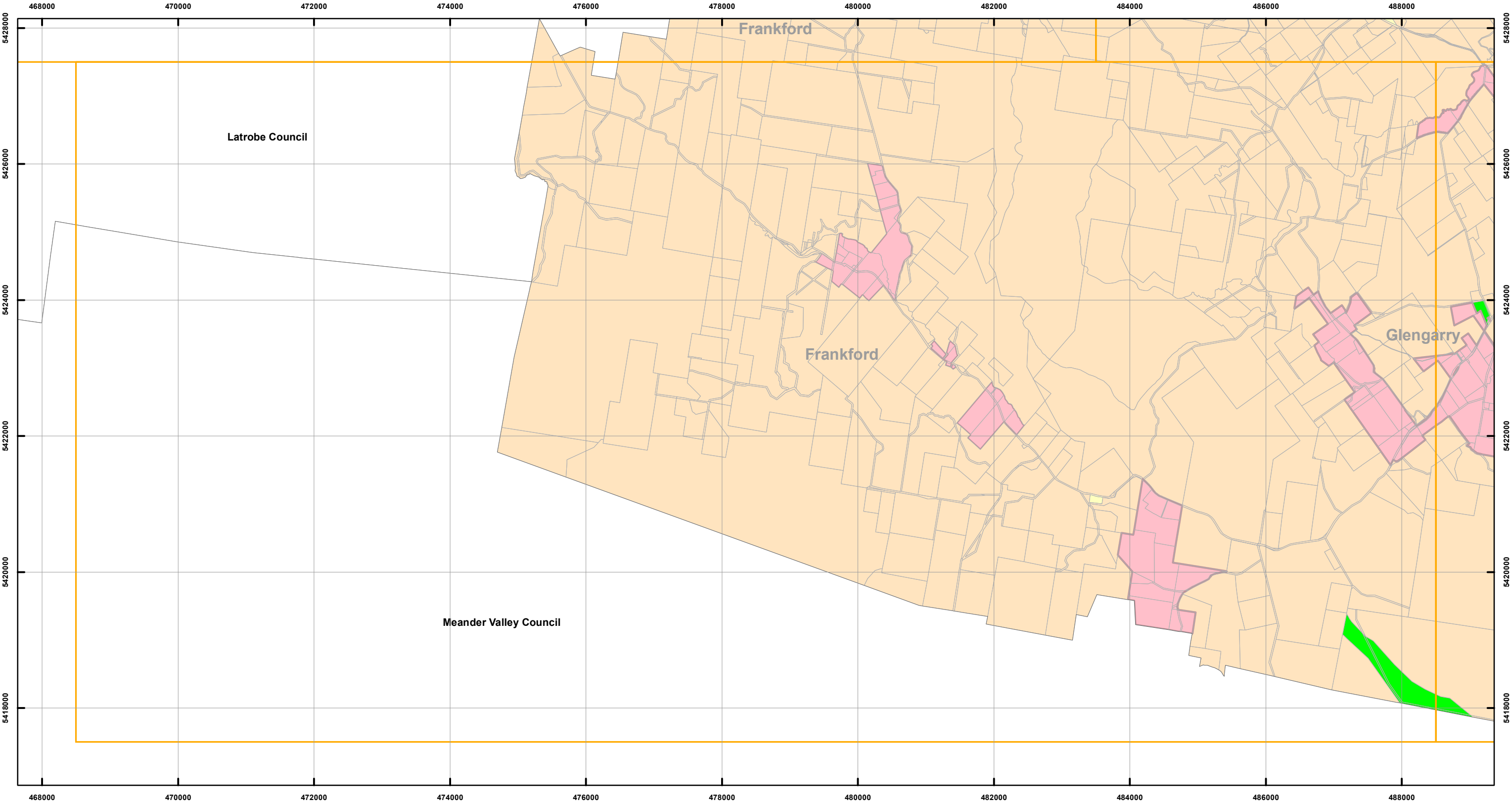
Print Date: 9/02/2022

## LOCATION MAP





WEST TAMAR INTERIM PLANNING SCHEME - 2013 - ZONING

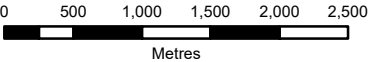


Zones

General Residential	Urban Mixed Use	Local Business	General Industrial	Major Tourism
Inner Residential	Village	General Business	Rural Resource	Port and Marine
Low Density Residential	Community Purpose	Central Business	Significant Agricultural	Particular Purpose
Rural Living	Recreation	Commercial	Utilities	
Environmental Living	Open Space	Light Industrial	Environmental Management	



Map 5 of 31



Coordinate System: GDA 94 MGA Zone 55

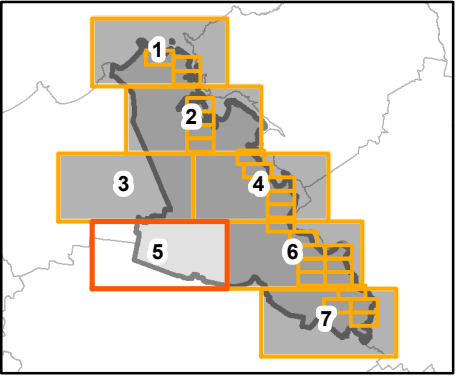
Date of cadastre: 08/02/2022

Zoning data from West Tamar Council  
As amended at 06/12/2021

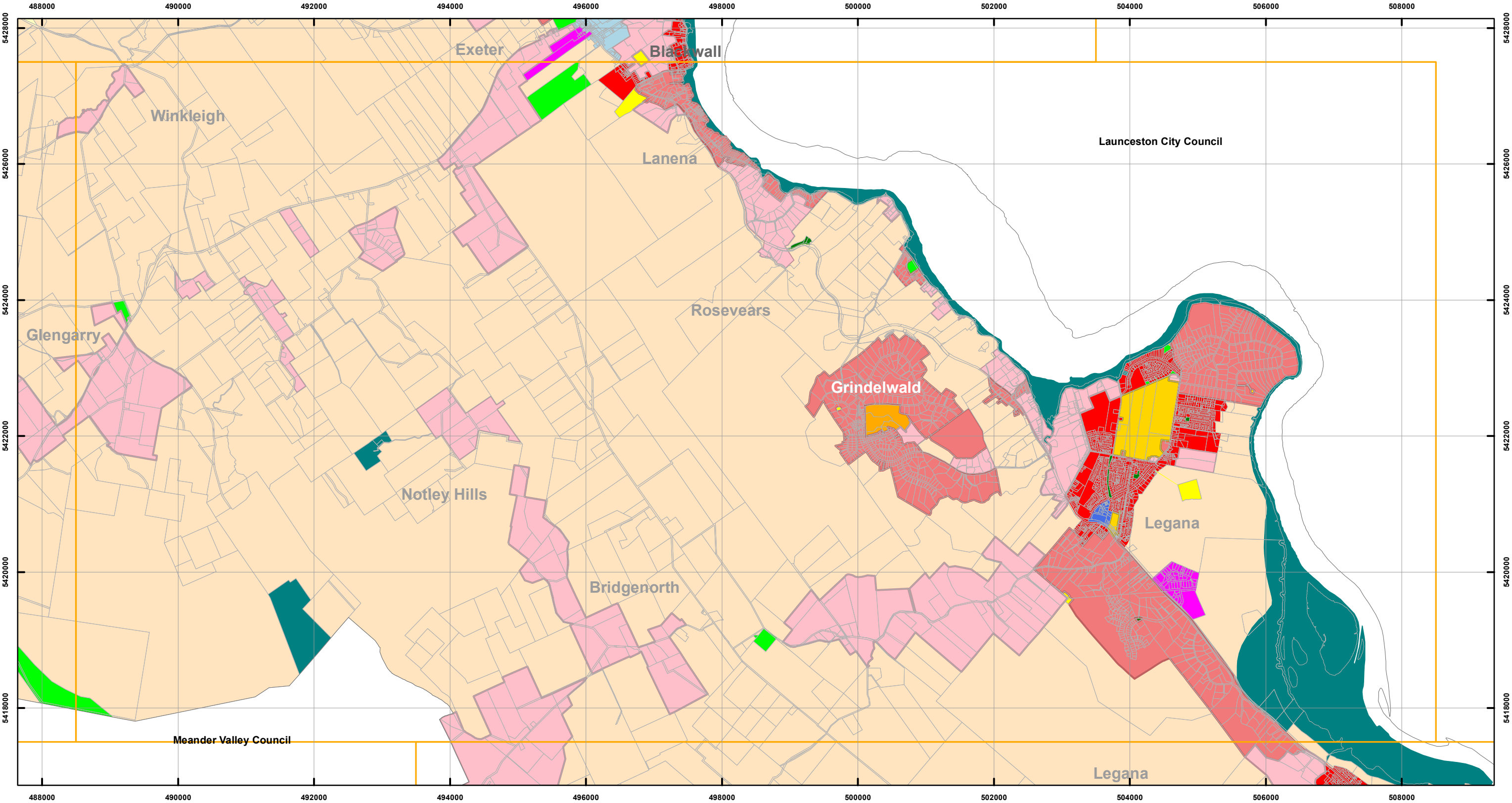
Topographic data from the LIST © State of Tasmania

Print Date: 9/02/2022

LOCATION MAP



WEST TAMAR INTERIM PLANNING SCHEME - 2013 - ZONING

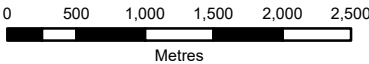


Zones

General Residential	Urban Mixed Use	Local Business	General Industrial	Major Tourism
Inner Residential	Village	General Business	Rural Resource	Port and Marine
Low Density Residential	Community Purpose	Central Business	Significant Agricultural	Particular Purpose
Rural Living	Recreation	Commercial	Utilities	
Environmental Living	Open Space	Light Industrial	Environmental Management	



Map 6 of 31



Coordinate System: GDA 94 MGA Zone 55

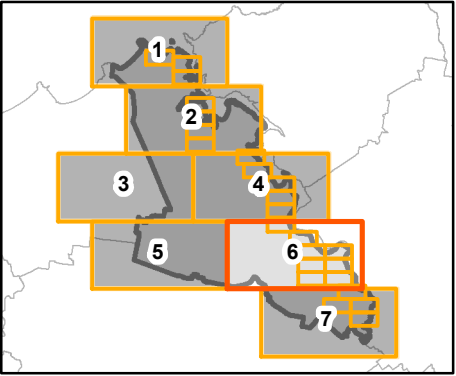
Date of cadastre: 08/02/2022

Zoning data from West Tamar Council  
As amended at 06/12/2021

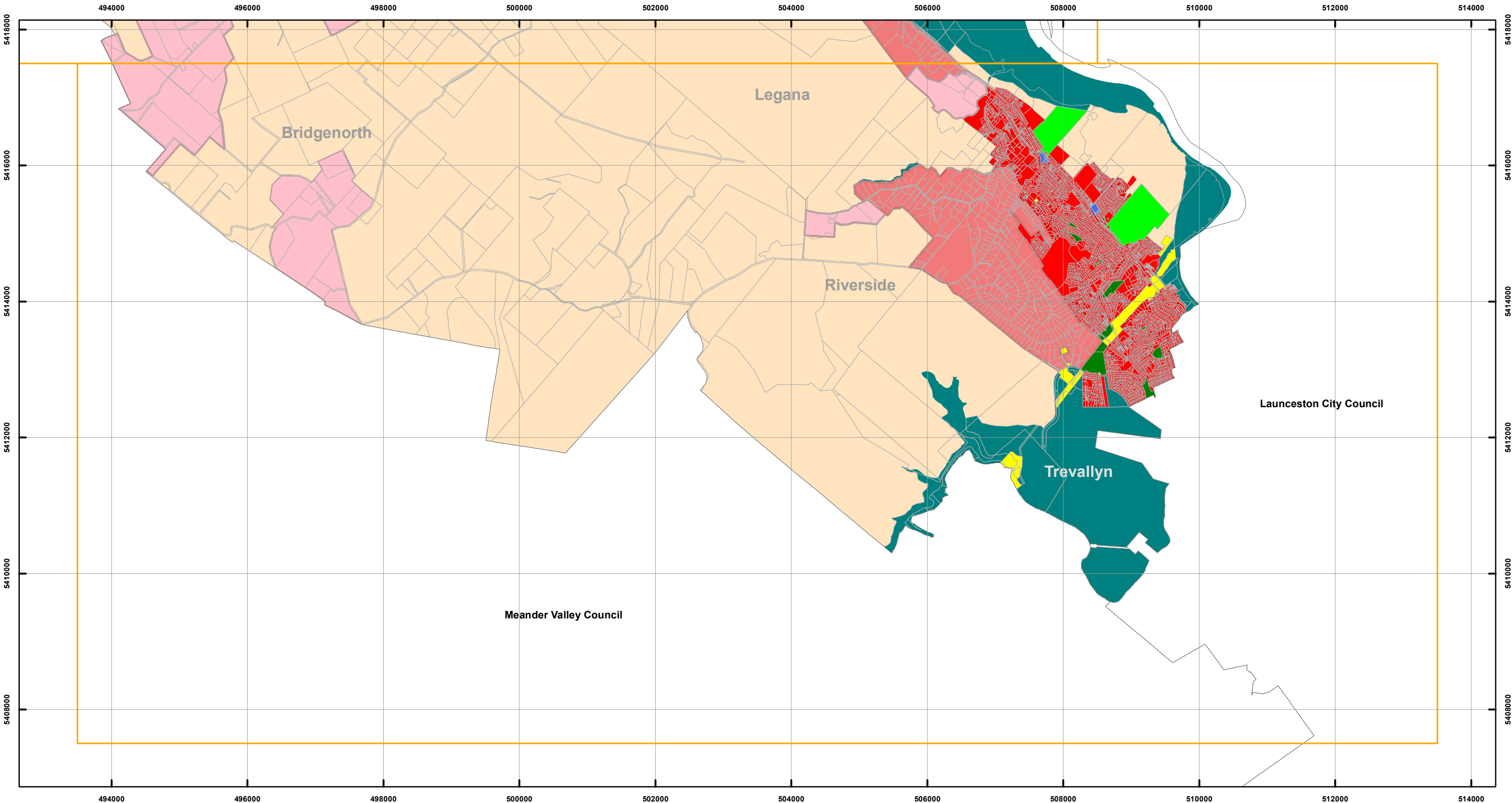
Topographic data from the LIST © State of Tasmania

Print Date: 9/02/2022

LOCATION MAP



# WEST TAMAR INTERIM PLANNING SCHEME - 2013 - ZONING

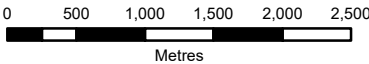


## Zones

General Residential	Urban Mixed Use	Local Business	General Industrial	Major Tourism
Inner Residential	Village	General Business	Rural Resource	Port and Marine
Low Density Residential	Community Purpose	Central Business	Significant Agricultural	Particular Purpose
Rural Living	Recreation	Commercial	Utilities	
Environmental Living	Open Space	Light Industrial	Environmental Management	



## Map 7 of 31



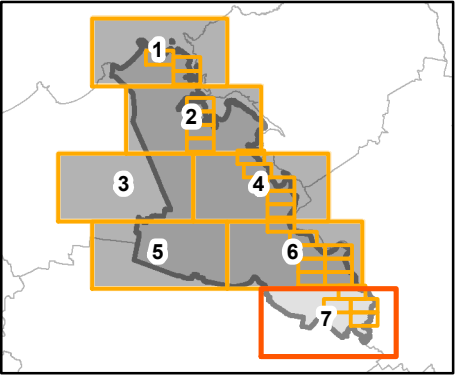
Coordinate System: GDA 94 MGA Zone 55

Date of cadastre: 08/02/2022

Zoning data from West Tamar Council  
As amended at 06/12/2021  
Topographic data from the LIST © State of Tasmania

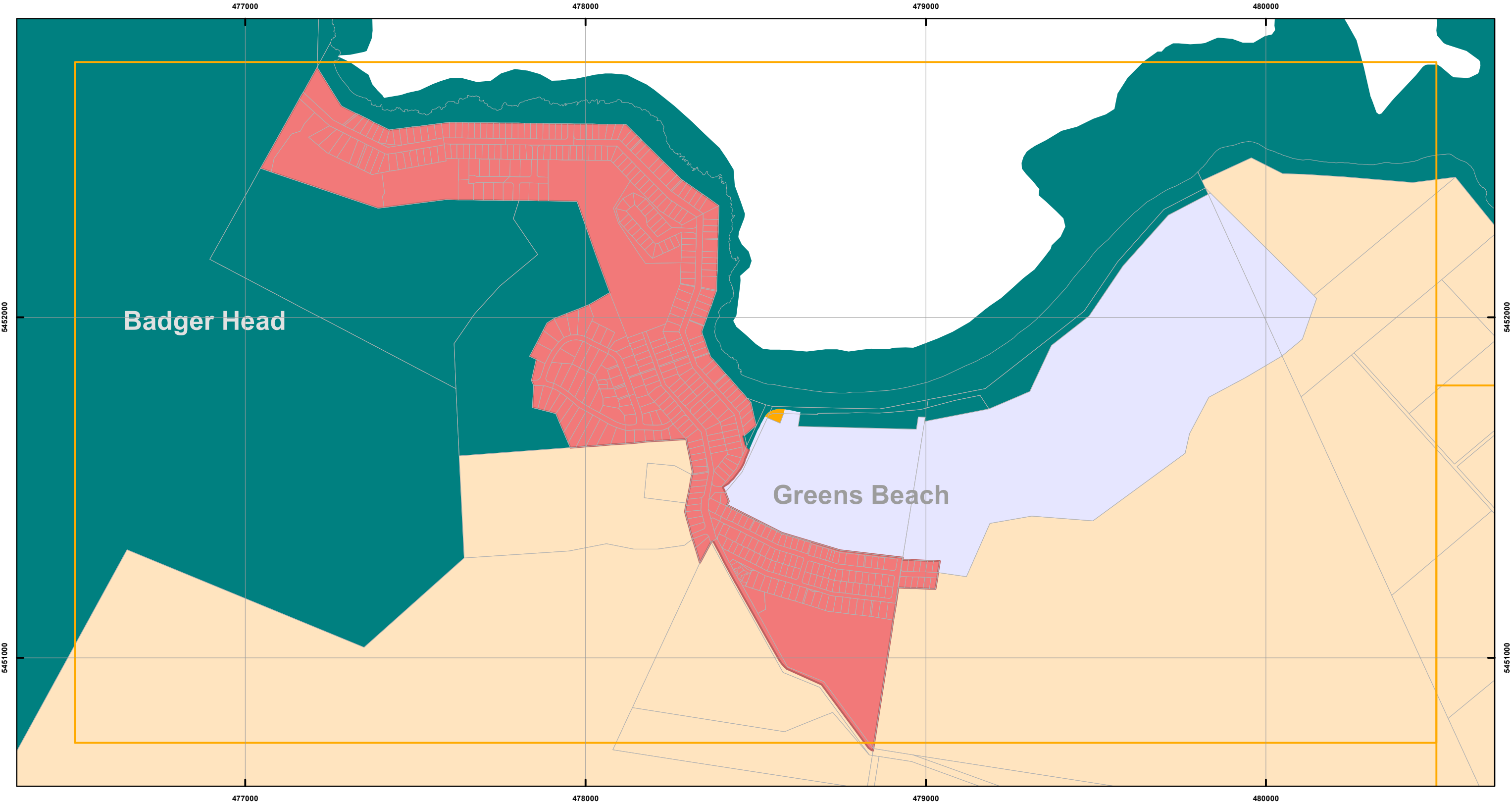
Print Date: 9/02/2022

## LOCATION MAP





# WEST TAMAR INTERIM PLANNING SCHEME - 2013 - ZONING

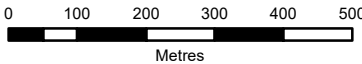


## Zones

General Residential	Urban Mixed Use	Local Business	General Industrial	Major Tourism
Inner Residential	Village	General Business	Rural Resource	Port and Marine
Low Density Residential	Community Purpose	Central Business	Significant Agricultural	Particular Purpose
Rural Living	Recreation	Commercial	Utilities	
Environmental Living	Open Space	Light Industrial	Environmental Management	



## Map 8 of 31



Coordinate System: GDA 94 MGA Zone 55

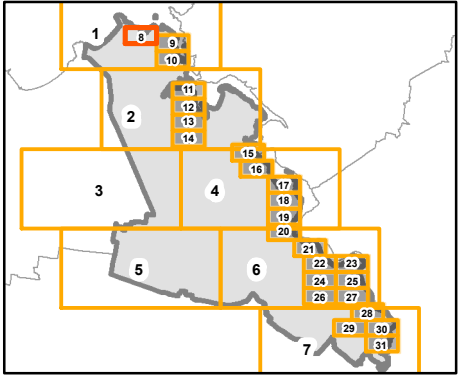
Date of cadastre: 08/02/2022

Zoning data from West Tamar Council  
As amended at 06/12/2021

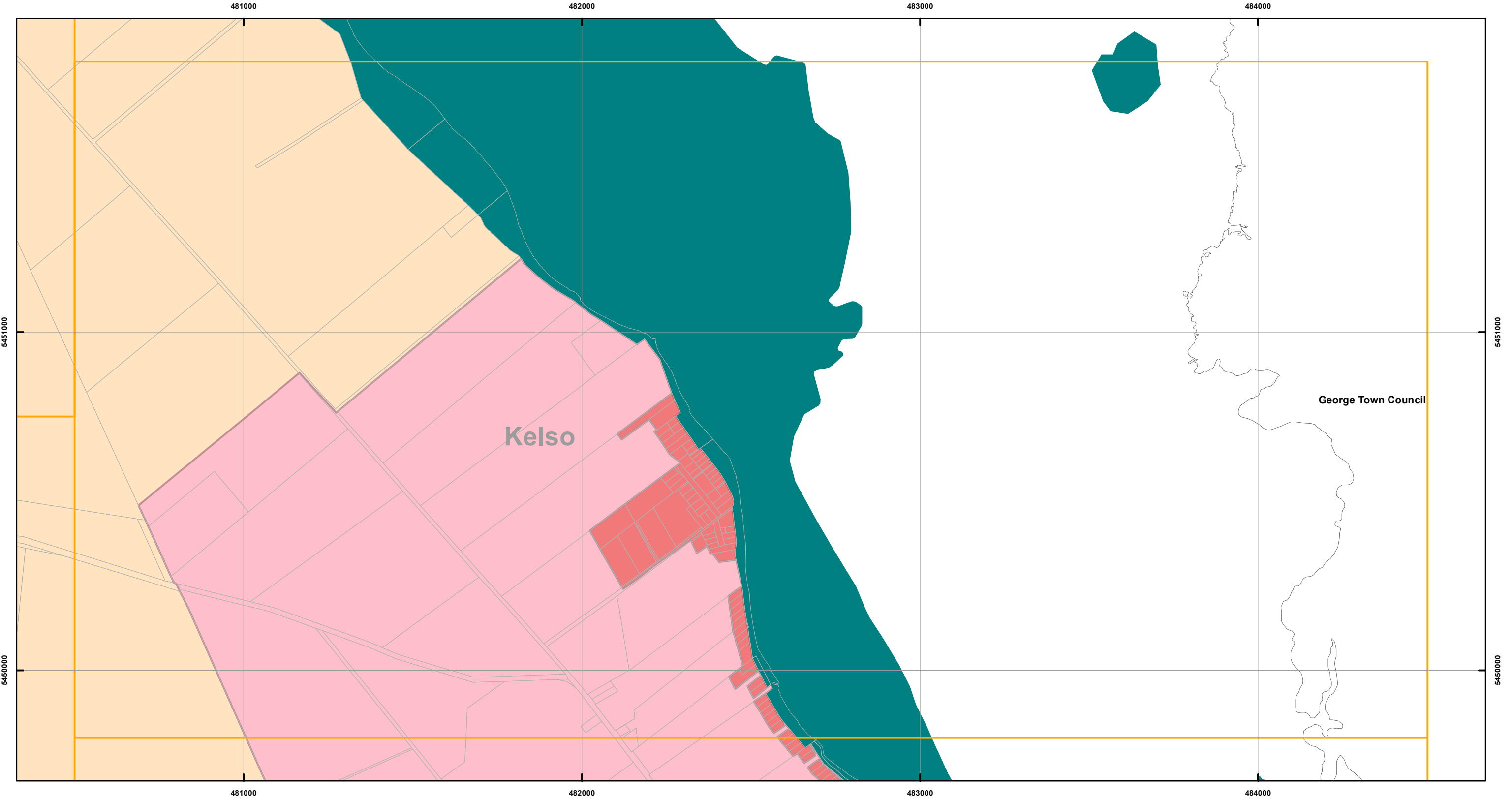
Topographic data from the LIST © State of Tasmania

Print Date: 9/02/2022

## LOCATION MAP



# WEST TAMAR INTERIM PLANNING SCHEME - 2013 - ZONING

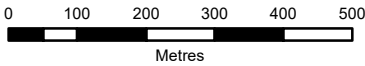


## Zones

General Residential	Urban Mixed Use	Local Business	General Industrial	Major Tourism
Inner Residential	Village	General Business	Rural Resource	Port and Marine
Low Density Residential	Community Purpose	Central Business	Significant Agricultural	Particular Purpose
Rural Living	Recreation	Commercial	Utilities	
Environmental Living	Open Space	Light Industrial	Environmental Management	



## Map 9 of 31



Coordinate System: GDA 94 MGA Zone 55

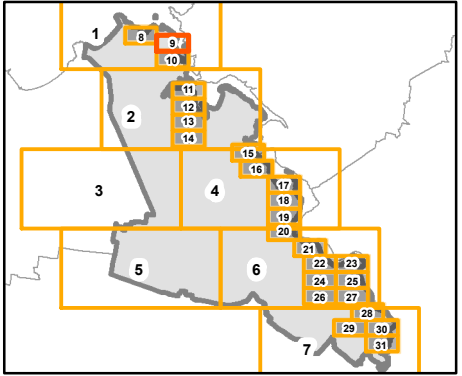
Date of cadastre: 08/02/2022

Zoning data from West Tamar Council  
As amended at 06/12/2021

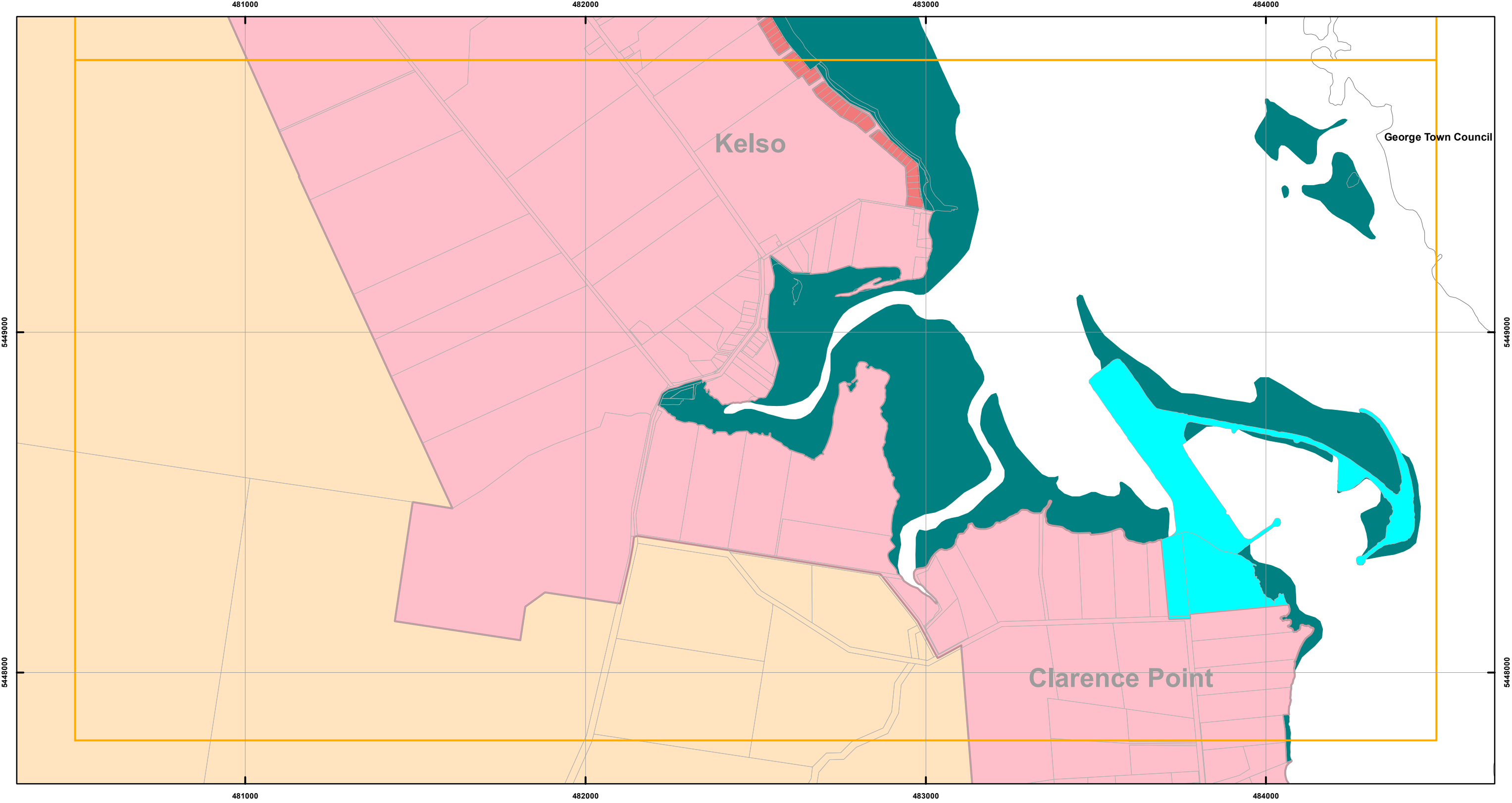
Topographic data from the LIST © State of Tasmania

Print Date: 9/02/2022

## LOCATION MAP



# WEST TAMAR INTERIM PLANNING SCHEME - 2013 - ZONING

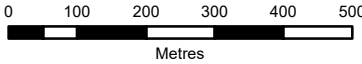


## Zones

General Residential	Urban Mixed Use	Local Business	General Industrial	Major Tourism
Inner Residential	Village	General Business	Rural Resource	Port and Marine
Low Density Residential	Community Purpose	Central Business	Significant Agricultural	Particular Purpose
Rural Living	Recreation	Commercial	Utilities	
Environmental Living	Open Space	Light Industrial	Environmental Management	



## Map 10 of 31



Coordinate System: GDA 94 MGA Zone 55

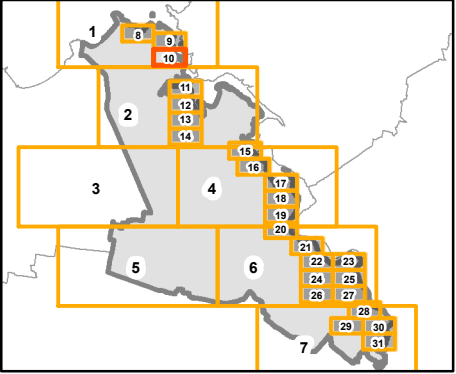
Date of cadastre: 08/02/2022

Zoning data from West Tamar Council  
As amended at 06/12/2021

Topographic data from the LIST © State of Tasmania

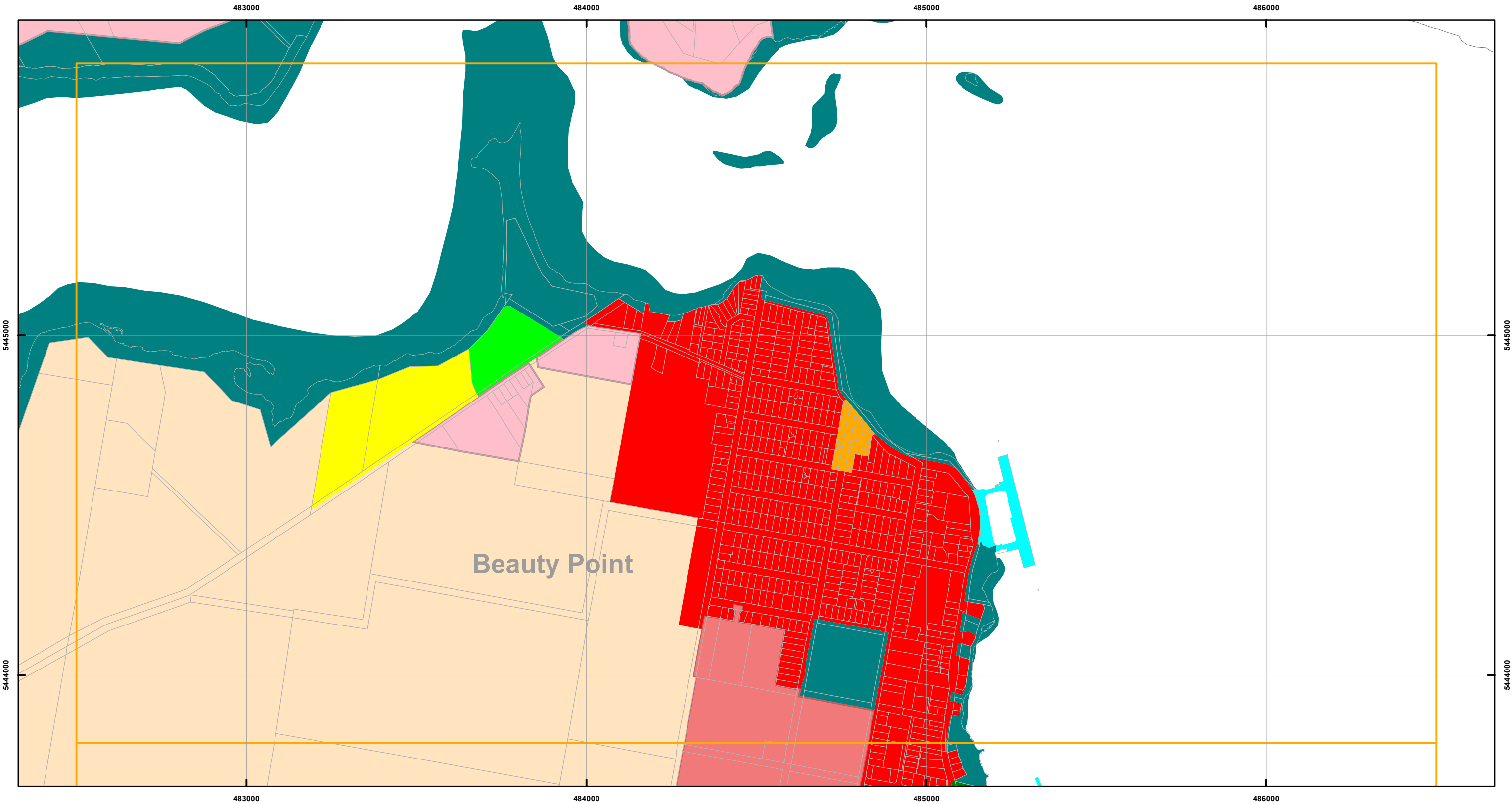
Print Date: 9/02/2022

## LOCATION MAP





# WEST TAMAR INTERIM PLANNING SCHEME - 2013 - ZONING

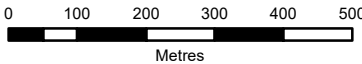


## Zones

General Residential	Urban Mixed Use	Local Business	General Industrial	Major Tourism
Inner Residential	Village	General Business	Rural Resource	Port and Marine
Low Density Residential	Community Purpose	Central Business	Significant Agricultural	Particular Purpose
Rural Living	Recreation	Commercial	Utilities	
Environmental Living	Open Space	Light Industrial	Environmental Management	



## Map 11 of 31



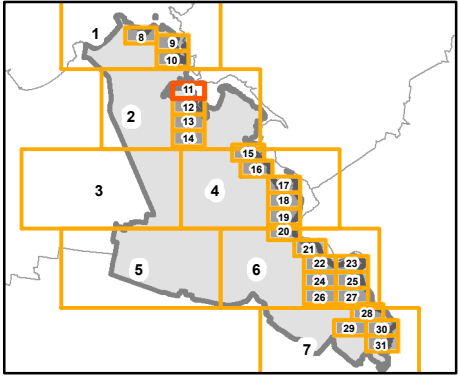
Coordinate System: GDA 94 MGA Zone 55

Date of cadastre: 08/02/2022

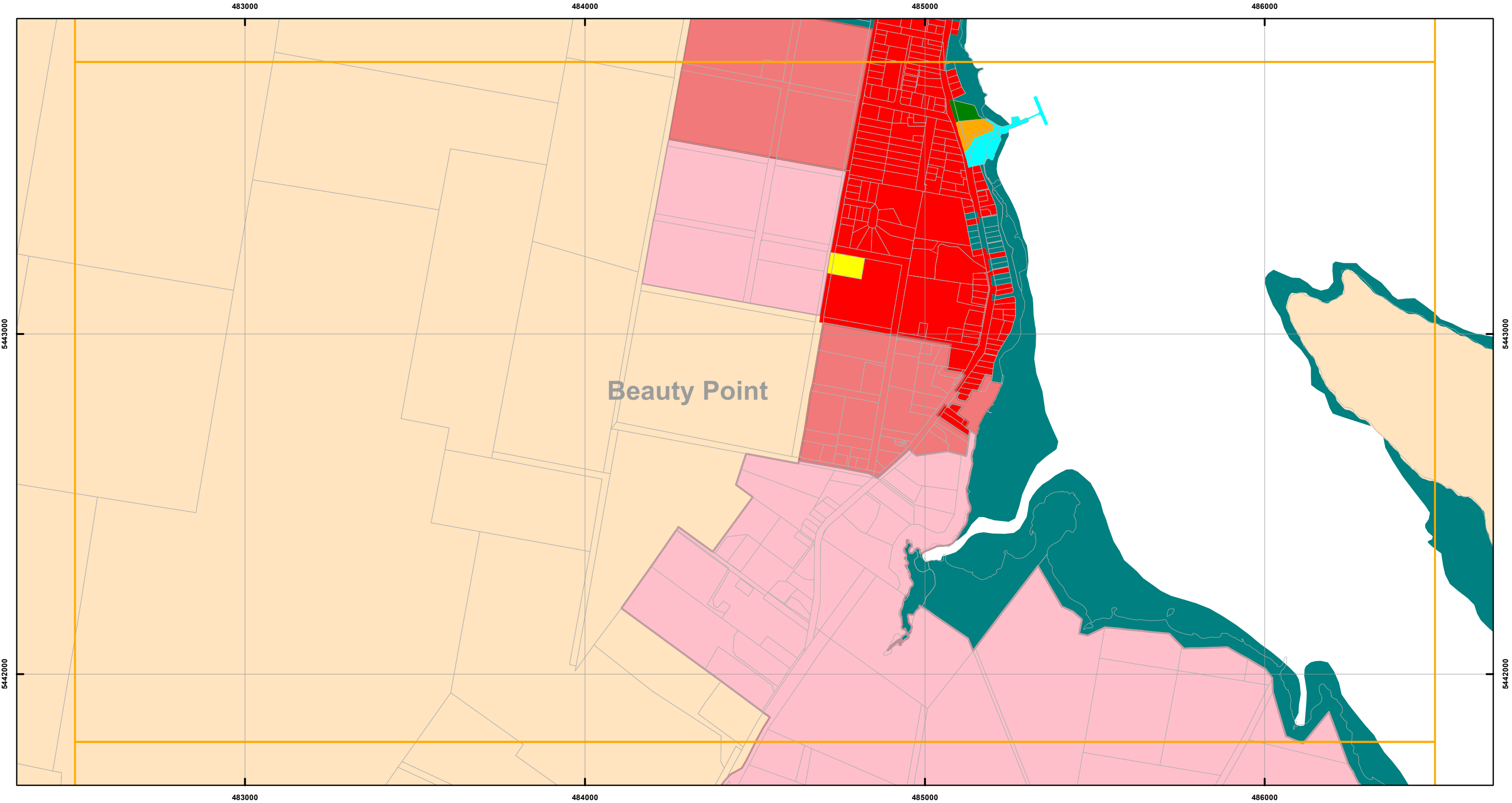
Zoning data from West Tamar Council  
As amended at 06/12/2021  
Topographic data from the LIST © State of Tasmania

Print Date: 9/02/2022

## LOCATION MAP



# WEST TAMAR INTERIM PLANNING SCHEME - 2013 - ZONING

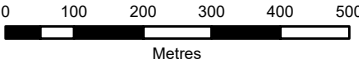


## Zones

General Residential	Urban Mixed Use	Local Business	General Industrial	Major Tourism
Inner Residential	Village	General Business	Rural Resource	Port and Marine
Low Density Residential	Community Purpose	Central Business	Significant Agricultural	Particular Purpose
Rural Living	Recreation	Commercial	Utilities	
Environmental Living	Open Space	Light Industrial	Environmental Management	



## Map 12 of 31



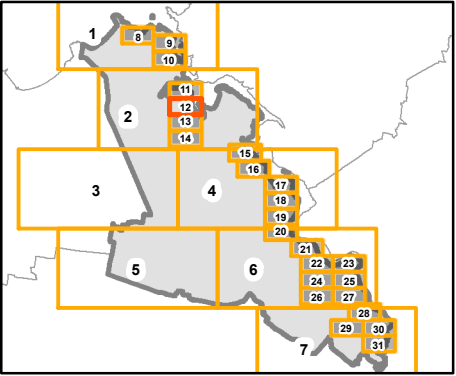
Coordinate System: GDA 94 MGA Zone 55

Date of cadastre: 08/02/2022

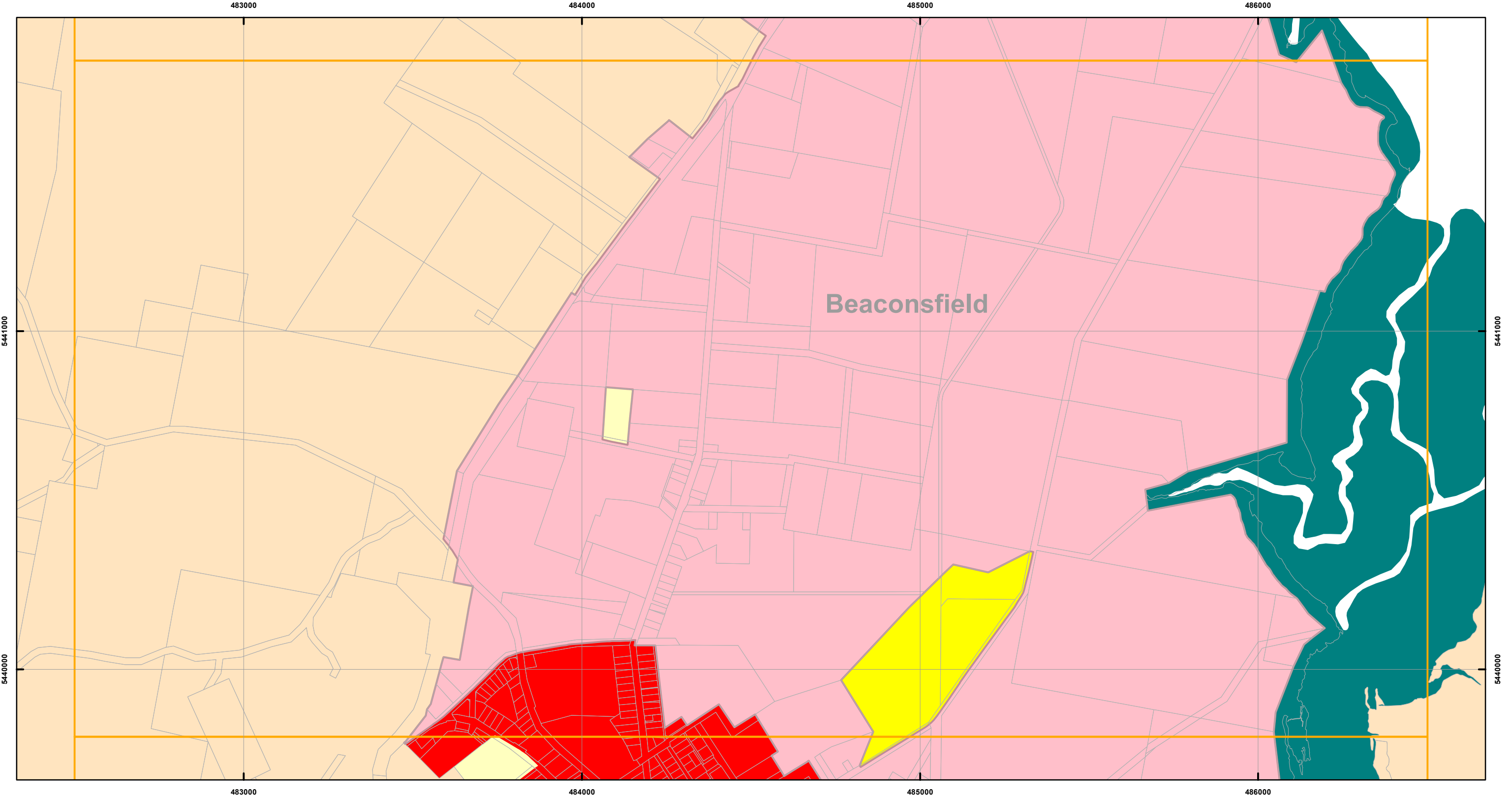
Zoning data from West Tamar Council  
As amended at 06/12/2021  
Topographic data from the LIST © State of Tasmania

Print Date: 9/02/2022

## LOCATION MAP



WEST TAMAR INTERIM PLANNING SCHEME - 2013 - ZONING

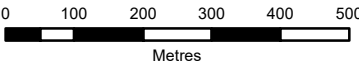


Zones

General Residential	Urban Mixed Use	Local Business	General Industrial	Major Tourism
Inner Residential	Village	General Business	Rural Resource	Port and Marine
Low Density Residential	Community Purpose	Central Business	Significant Agricultural	Particular Purpose
Rural Living	Recreation	Commercial	Utilities	
Environmental Living	Open Space	Light Industrial	Environmental Management	



Map 13 of 31



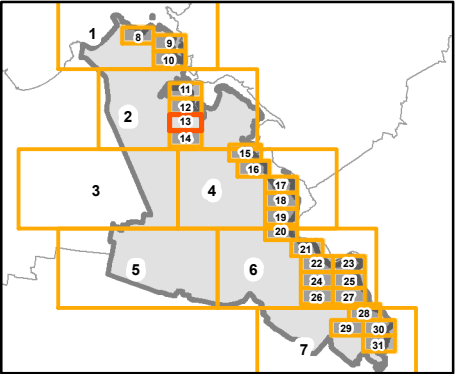
Coordinate System: GDA 94 MGA Zone 55

Date of cadastre: 08/02/2022

Zoning data from West Tamar Council  
As amended at 06/12/2021  
Topographic data from the LIST © State of Tasmania

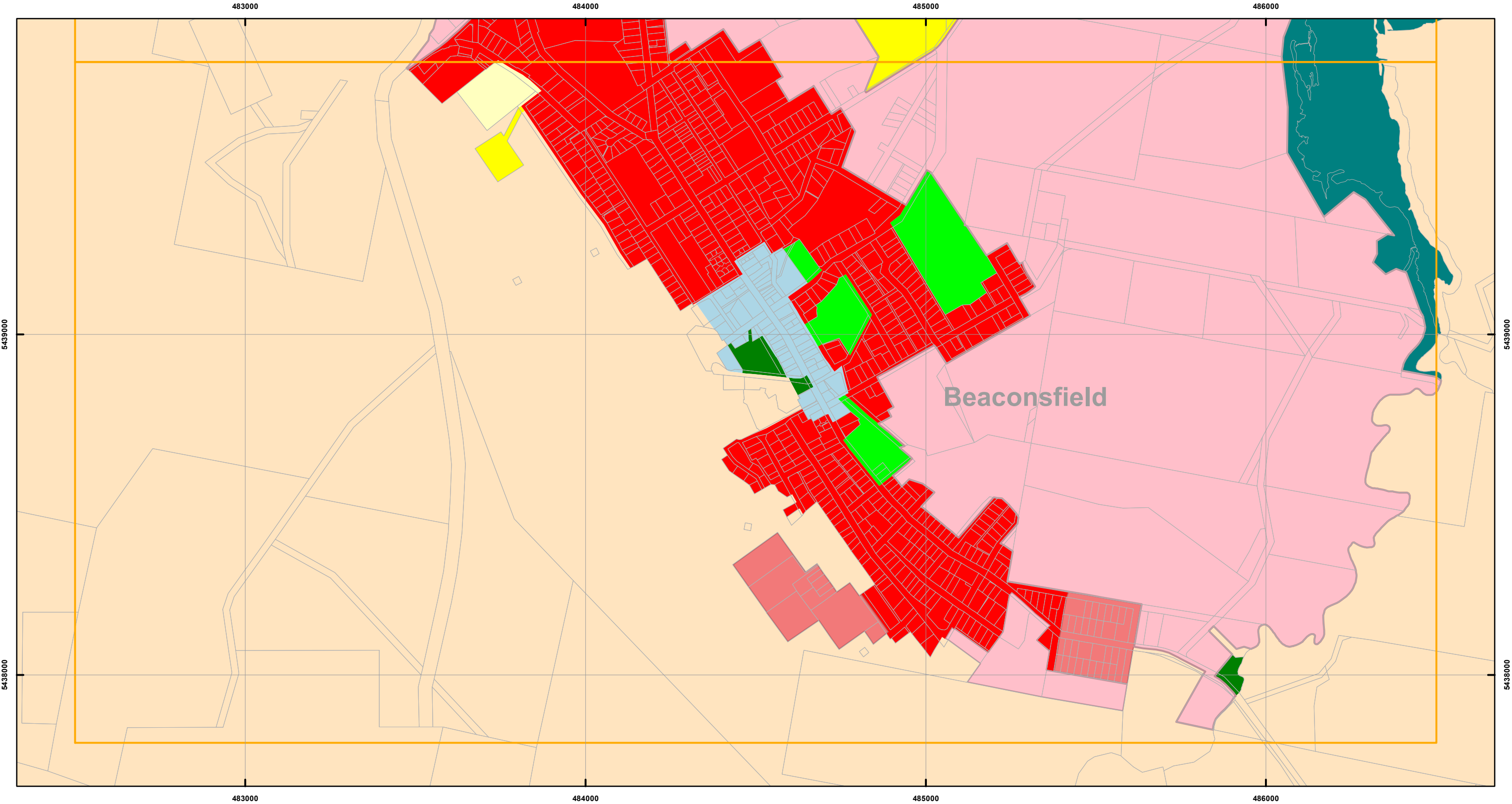
Print Date: 9/02/2022

LOCATION MAP





# WEST TAMAR INTERIM PLANNING SCHEME - 2013 - ZONING

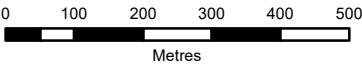


## Zones

General Residential	Urban Mixed Use	Local Business	General Industrial	Major Tourism
Inner Residential	Village	General Business	Rural Resource	Port and Marine
Low Density Residential	Community Purpose	Central Business	Significant Agricultural	Particular Purpose
Rural Living	Recreation	Commercial	Utilities	
Environmental Living	Open Space	Light Industrial	Environmental Management	



## Map 14 of 31



Coordinate System: GDA 94 MGA Zone 55

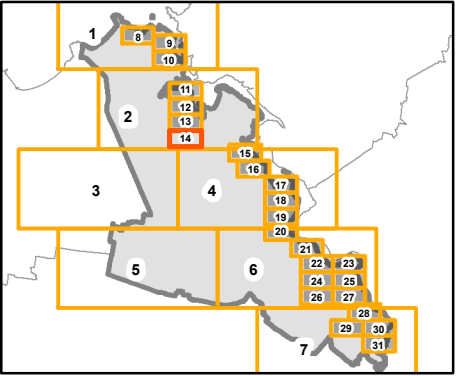
Date of cadastre: 08/02/2022

Zoning data from West Tamar Council  
As amended at 06/12/2021

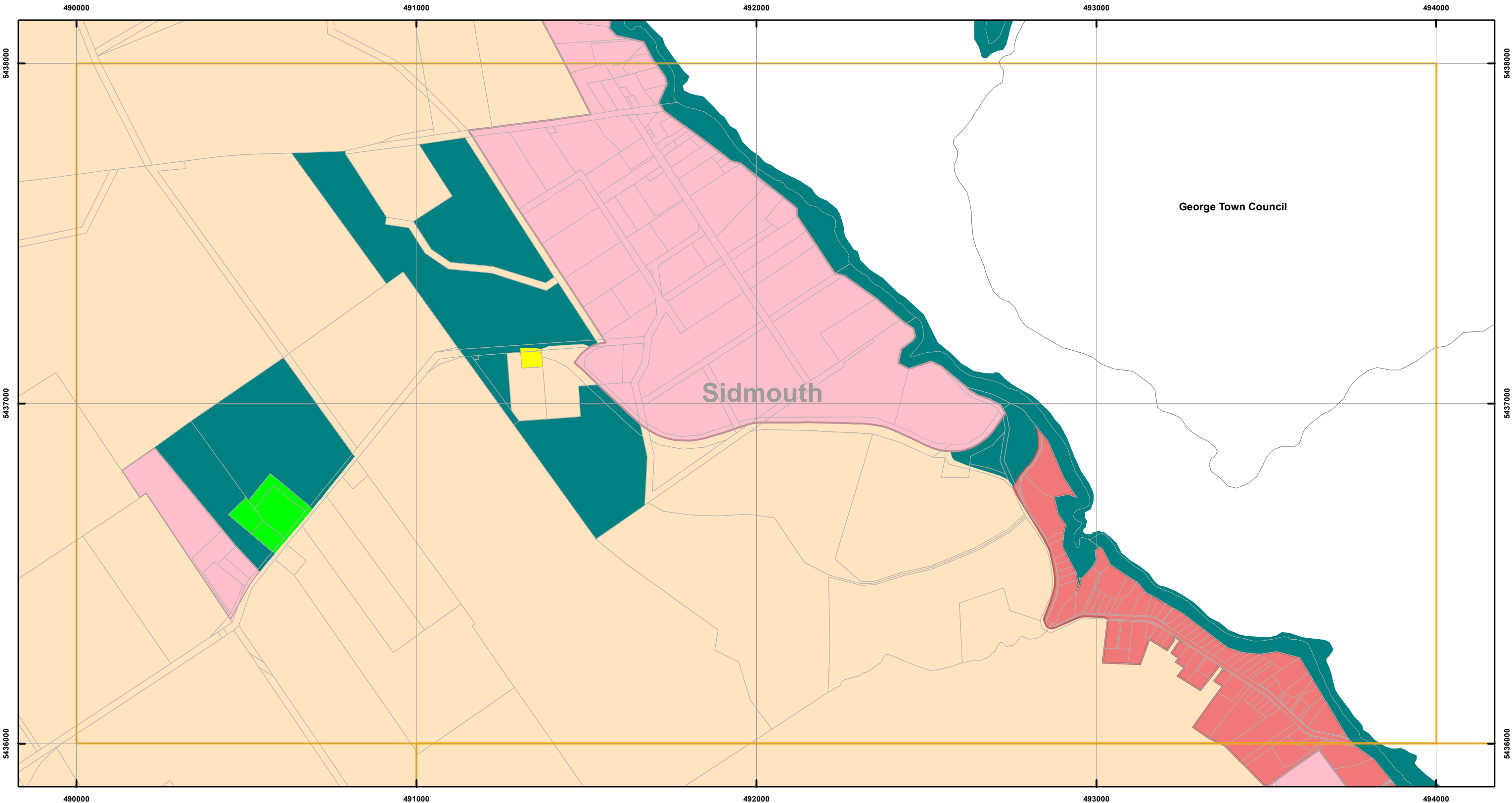
Topographic data from the LIST © State of Tasmania

Print Date: 9/02/2022

## LOCATION MAP



# WEST TAMAR INTERIM PLANNING SCHEME - 2013 - ZONING

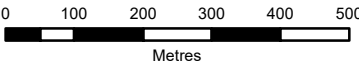


## Zones

General Residential	Urban Mixed Use	Local Business	General Industrial	Major Tourism
Inner Residential	Village	General Business	Rural Resource	Port and Marine
Low Density Residential	Community Purpose	Central Business	Significant Agricultural	Particular Purpose
Rural Living	Recreation	Commercial	Utilities	
Environmental Living	Open Space	Light Industrial	Environmental Management	



## Map 15 of 31



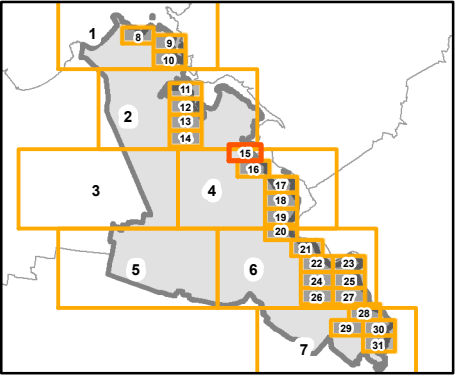
Coordinate System: GDA 94 MGA Zone 55

Date of cadastre: 08/02/2022

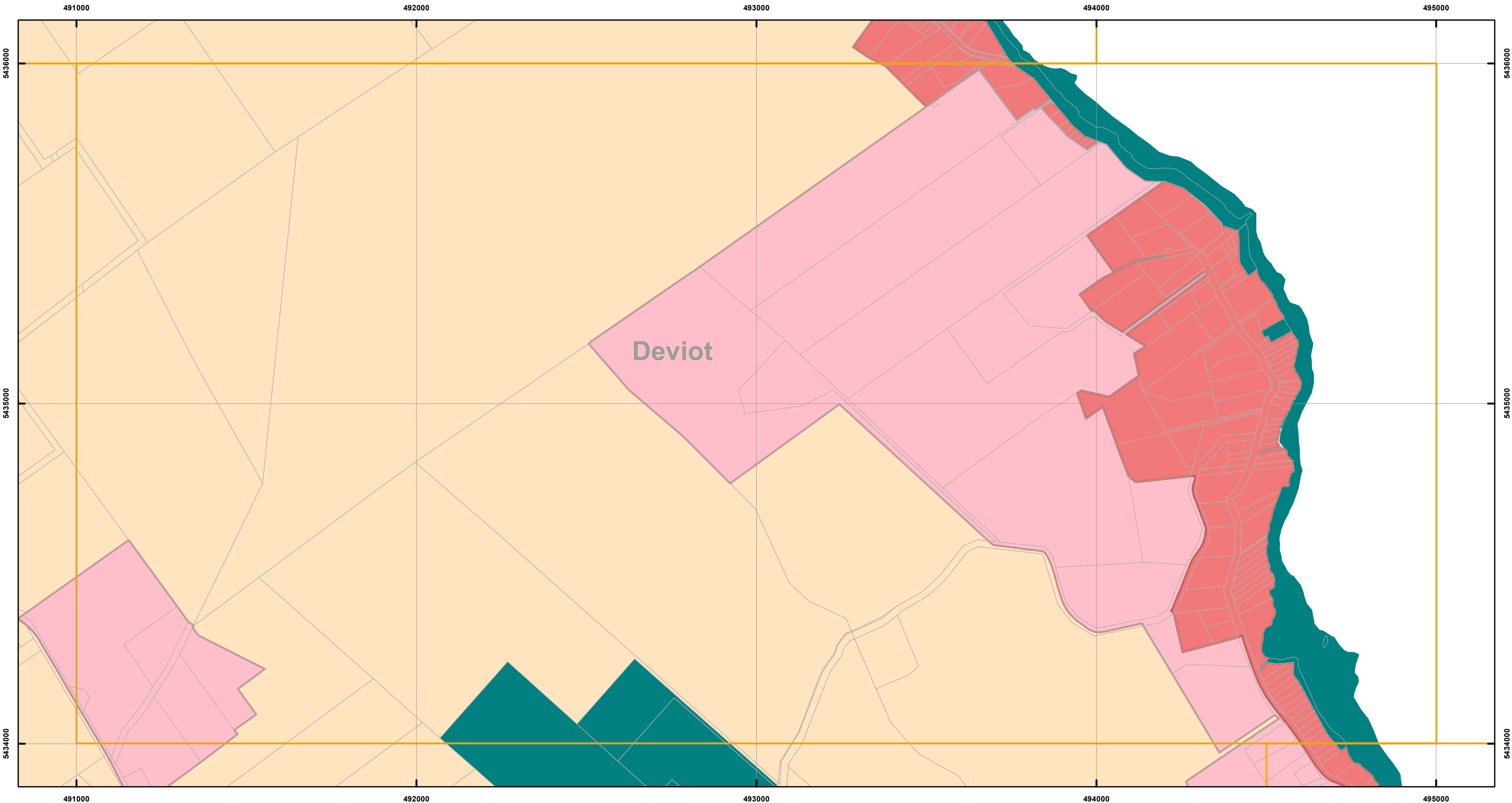
Zoning data from West Tamar Council  
As amended at 06/12/2021  
Topographic data from the LIST © State of Tasmania

Print Date: 9/02/2022

## LOCATION MAP



# WEST TAMAR INTERIM PLANNING SCHEME - 2013 - ZONING

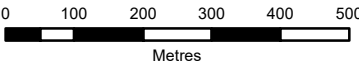


## Zones

General Residential	Urban Mixed Use	Local Business	General Industrial	Major Tourism
Inner Residential	Village	General Business	Rural Resource	Port and Marine
Low Density Residential	Community Purpose	Central Business	Significant Agricultural	Particular Purpose
Rural Living	Recreation	Commercial	Utilities	
Environmental Living	Open Space	Light Industrial	Environmental Management	



## Map 16 of 31



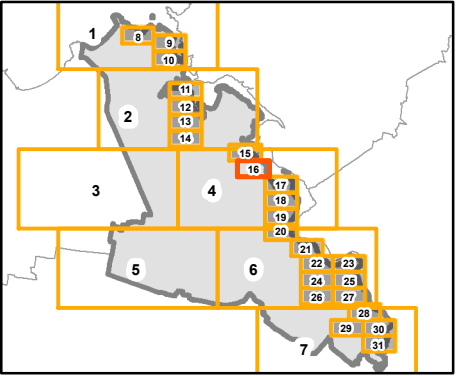
Coordinate System: GDA 94 MGA Zone 55

Date of cadastre: 08/02/2022

Zoning data from West Tamar Council  
As amended at 06/12/2021  
Topographic data from the LIST © State of Tasmania

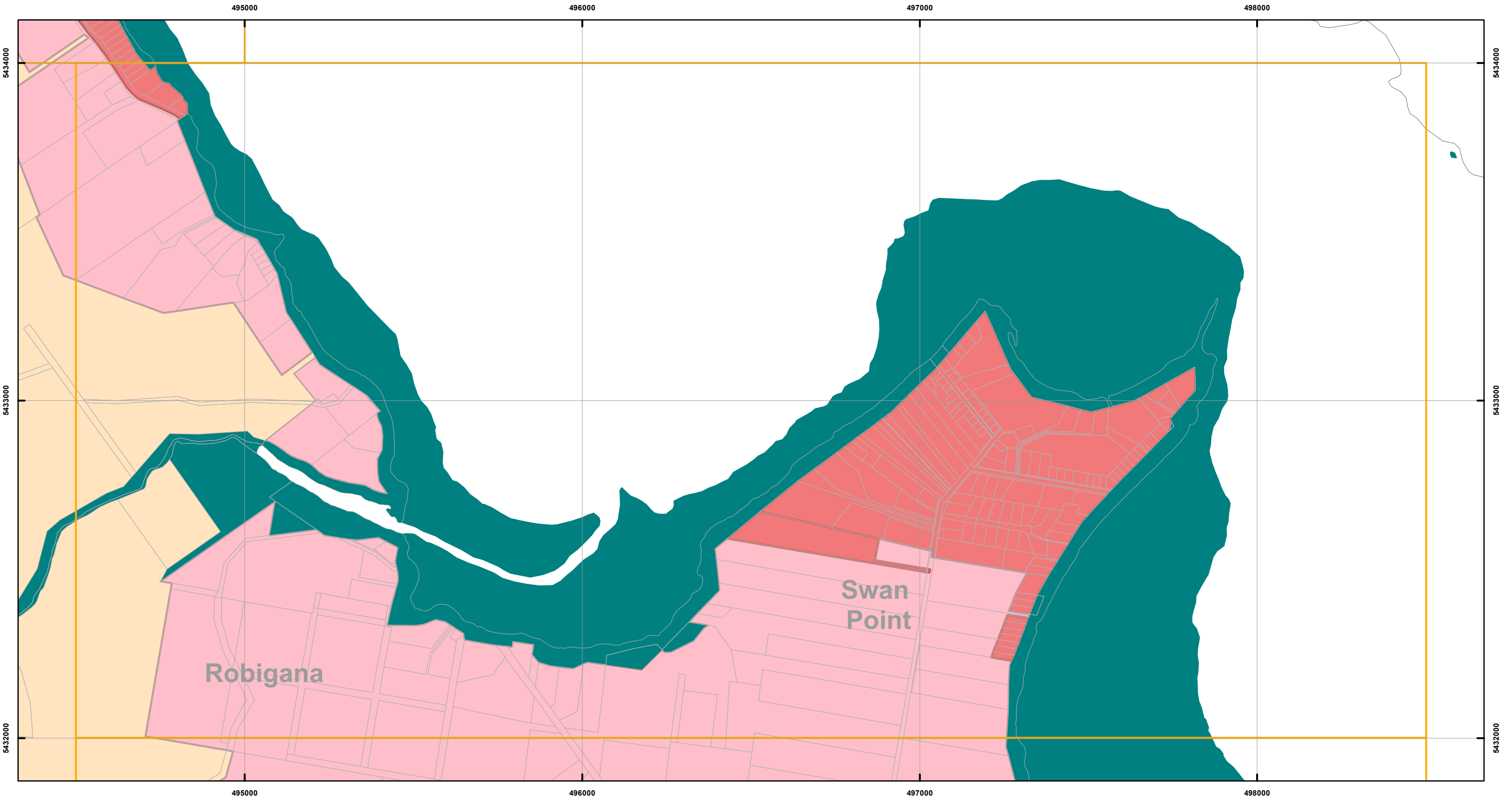
Print Date: 9/02/2022

## LOCATION MAP





# WEST TAMAR INTERIM PLANNING SCHEME - 2013 - ZONING

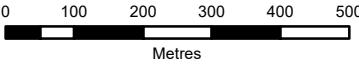


## Zones

General Residential	Urban Mixed Use	Local Business	General Industrial	Major Tourism
Inner Residential	Village	General Business	Rural Resource	Port and Marine
Low Density Residential	Community Purpose	Central Business	Significant Agricultural	Particular Purpose
Rural Living	Recreation	Commercial	Utilities	
Environmental Living	Open Space	Light Industrial	Environmental Management	



## Map 17 of 31



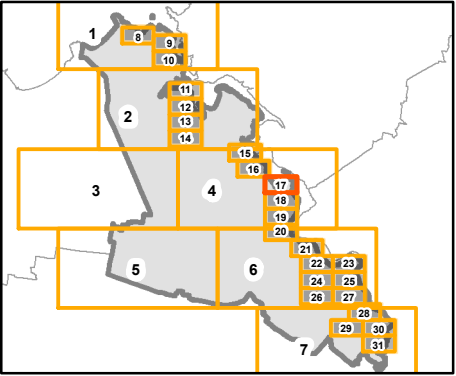
Coordinate System: GDA 94 MGA Zone 55

Date of cadastre: 08/02/2022

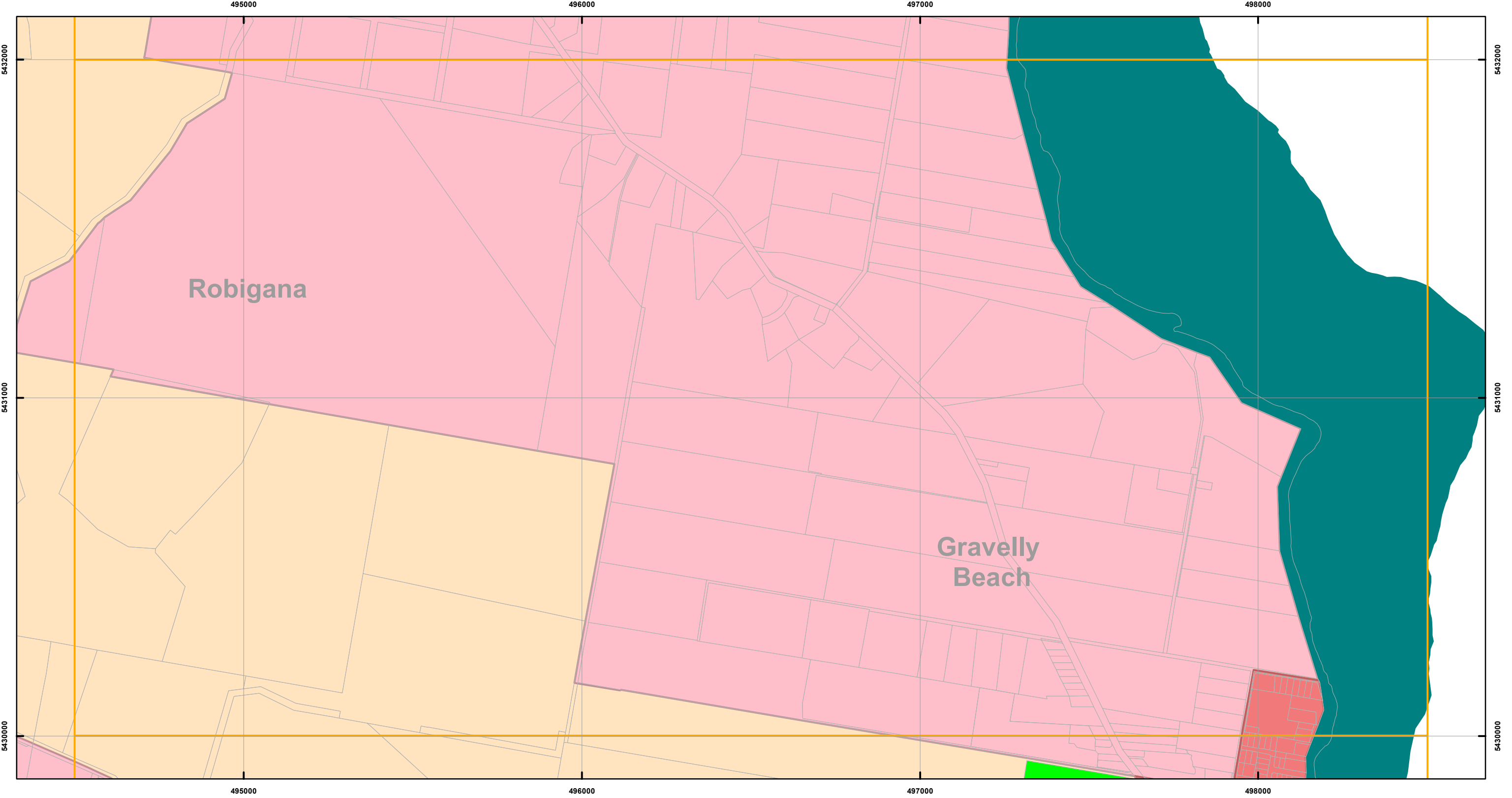
Zoning data from West Tamar Council  
As amended at 06/12/2021  
Topographic data from the LIST © State of Tasmania

Print Date: 9/02/2022

## LOCATION MAP



# WEST TAMAR INTERIM PLANNING SCHEME - 2013 - ZONING

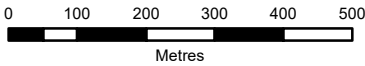


## Zones

General Residential	Urban Mixed Use	Local Business	General Industrial	Major Tourism
Inner Residential	Village	General Business	Rural Resource	Port and Marine
Low Density Residential	Community Purpose	Central Business	Significant Agricultural	Particular Purpose
Rural Living	Recreation	Commercial	Utilities	
Environmental Living	Open Space	Light Industrial	Environmental Management	



## Map 18 of 31



Coordinate System: GDA 94 MGA Zone 55

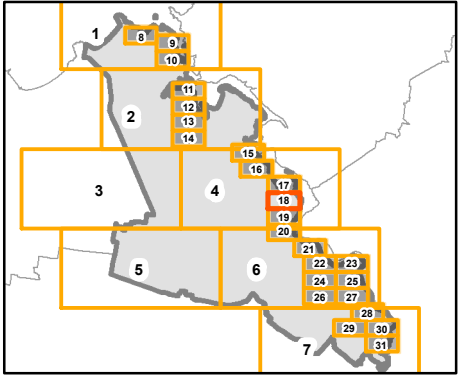
Date of cadastre: 08/02/2022

Zoning data from West Tamar Council  
As amended at 06/12/2021

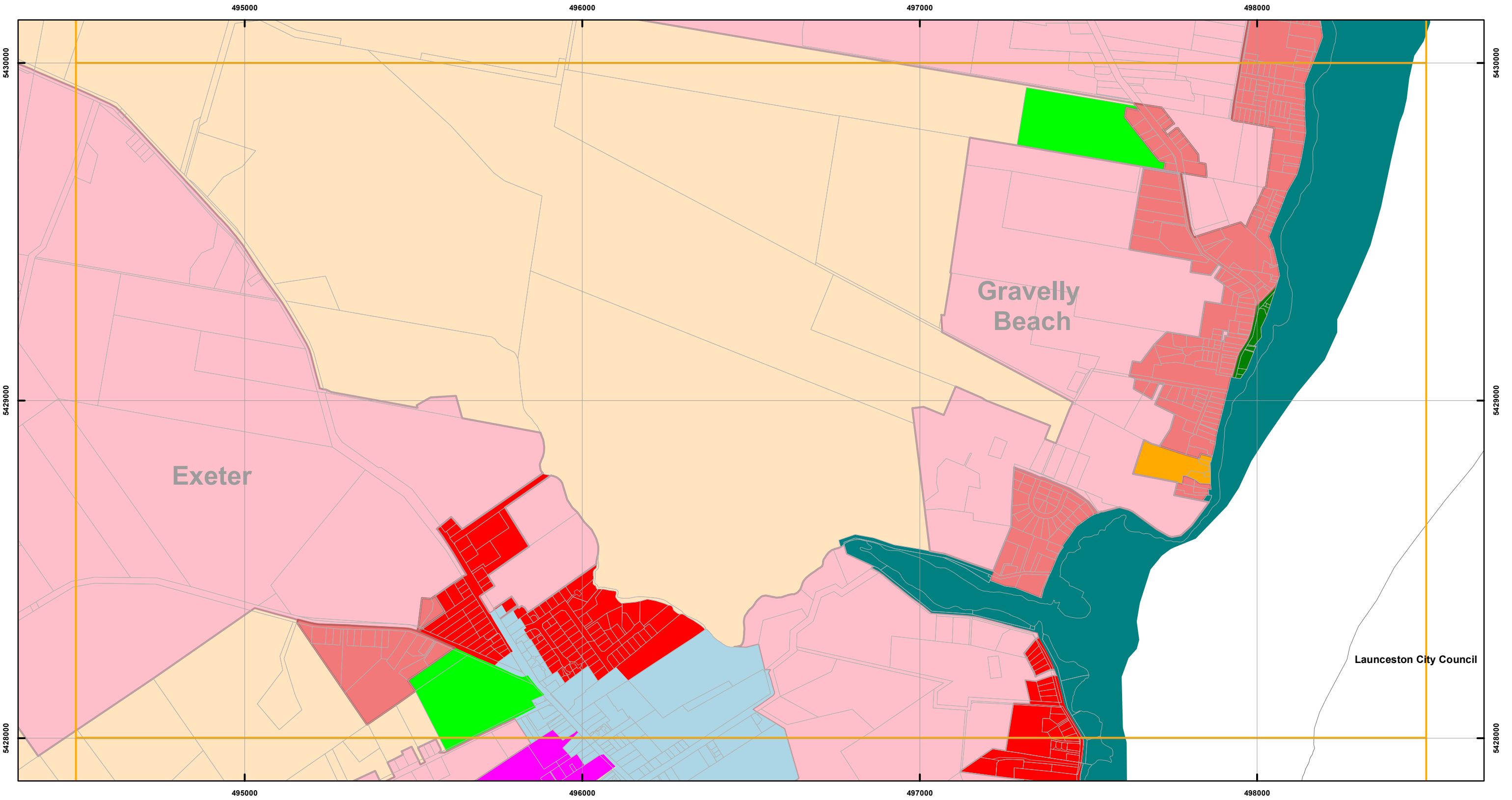
Topographic data from the LIST © State of Tasmania

Print Date: 9/02/2022

## LOCATION MAP



# WEST TAMAR INTERIM PLANNING SCHEME - 2013 - ZONING

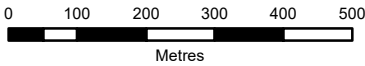


## Zones

General Residential	Urban Mixed Use	Local Business	General Industrial	Major Tourism
Inner Residential	Village	General Business	Rural Resource	Port and Marine
Low Density Residential	Community Purpose	Central Business	Significant Agricultural	Particular Purpose
Rural Living	Recreation	Commercial	Utilities	
Environmental Living	Open Space	Light Industrial	Environmental Management	



## Map 19 of 31



Coordinate System: GDA 94 MGA Zone 55

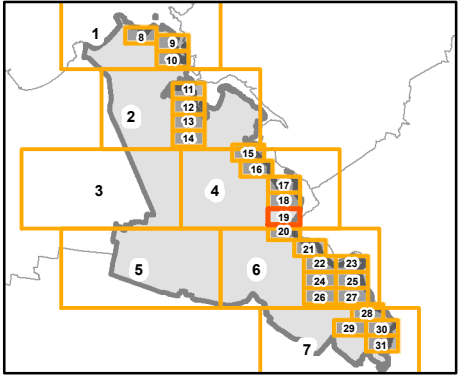
Date of cadastre: 08/02/2022

Zoning data from West Tamar Council  
As amended at 06/12/2021

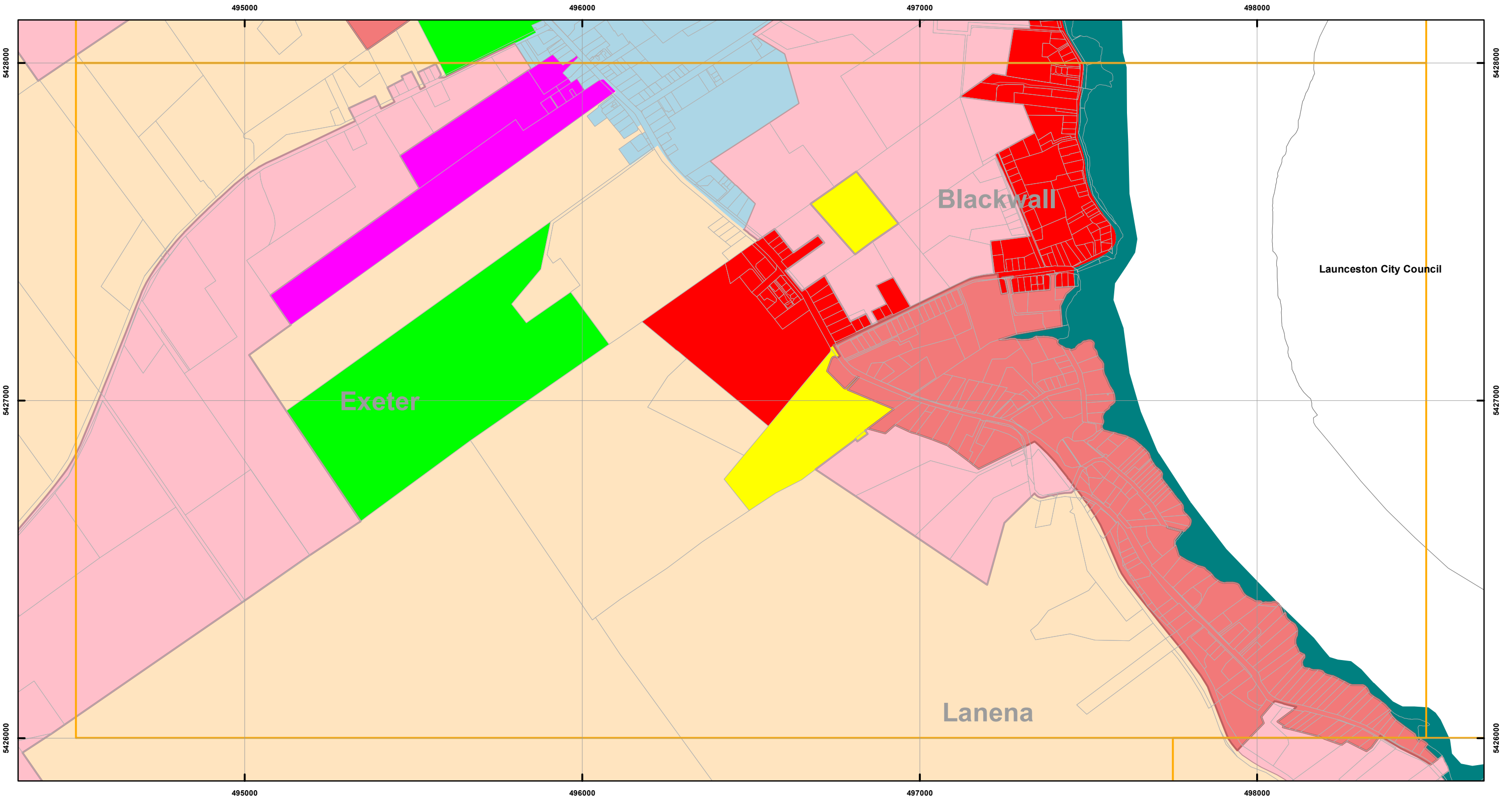
Topographic data from the LIST © State of Tasmania

Print Date: 9/02/2022

## LOCATION MAP



# WEST TAMAR INTERIM PLANNING SCHEME - 2013 - ZONING

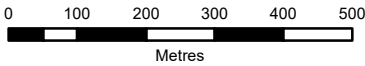


## Zones

General Residential	Urban Mixed Use	Local Business	General Industrial	Major Tourism
Inner Residential	Village	General Business	Rural Resource	Port and Marine
Low Density Residential	Community Purpose	Central Business	Significant Agricultural	Particular Purpose
Rural Living	Recreation	Commercial	Utilities	
Environmental Living	Open Space	Light Industrial	Environmental Management	



## Map 20 of 31



Coordinate System: GDA 94 MGA Zone 55

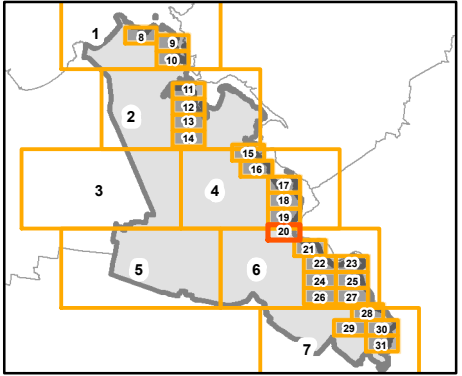
Date of cadastre: 08/02/2022

Zoning data from West Tamar Council  
As amended at 06/12/2021

Topographic data from the LIST © State of Tasmania

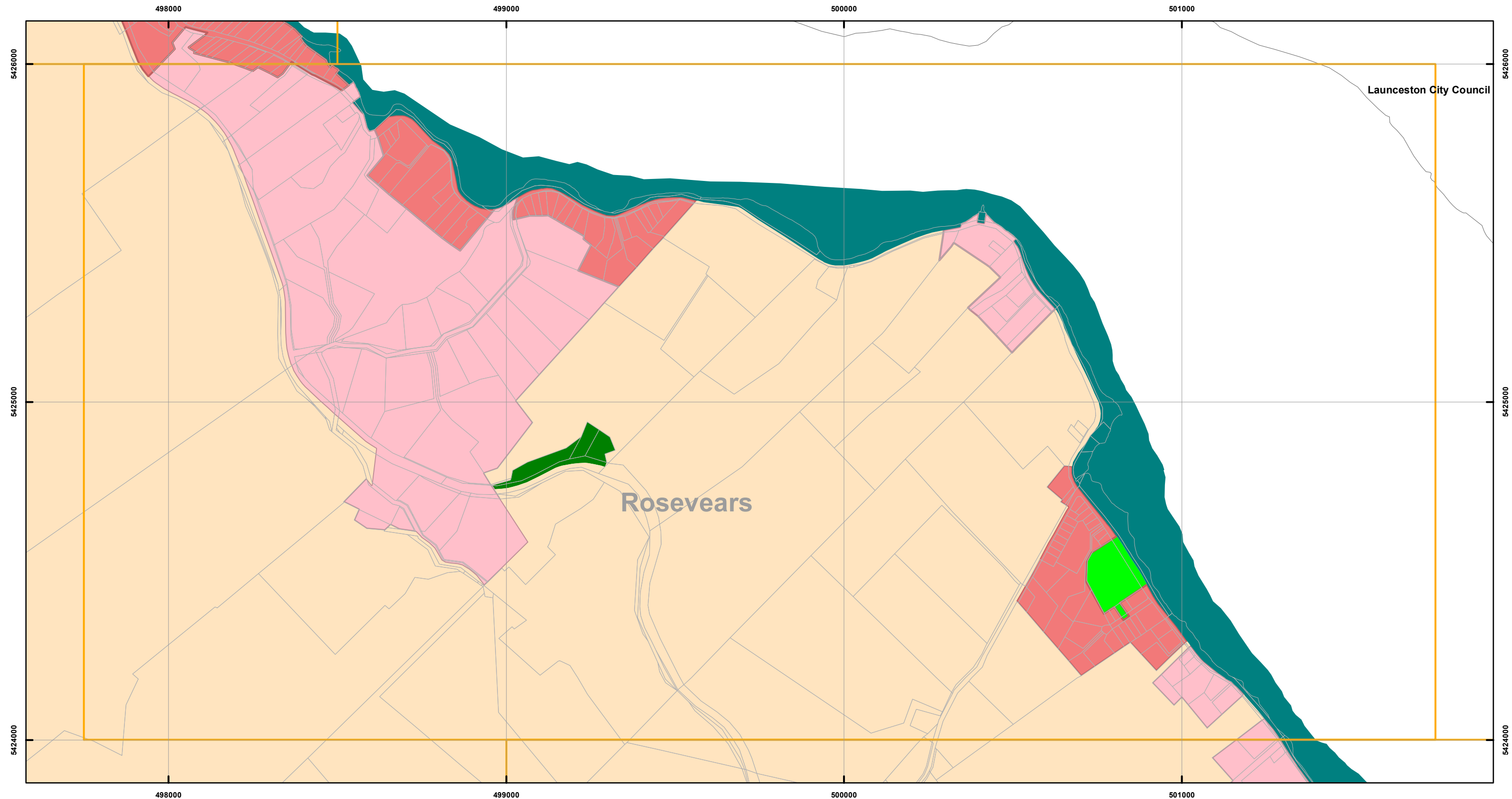
Print Date: 9/02/2022

## LOCATION MAP





# WEST TAMAR INTERIM PLANNING SCHEME - 2013 - ZONING

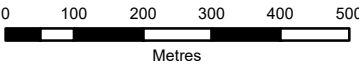


## Zones

General Residential	Urban Mixed Use	Local Business	General Industrial	Major Tourism
Inner Residential	Village	General Business	Rural Resource	Port and Marine
Low Density Residential	Community Purpose	Central Business	Significant Agricultural	Particular Purpose
Rural Living	Recreation	Commercial	Utilities	
Environmental Living	Open Space	Light Industrial	Environmental Management	



## Map 21 of 31



Coordinate System: GDA 94 MGA Zone 55

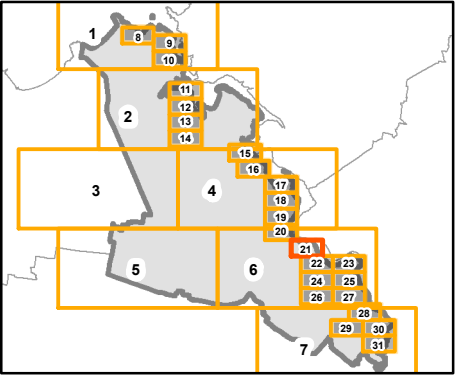
Date of cadastre: 08/02/2022

Zoning data from West Tamar Council  
As amended at 06/12/2021

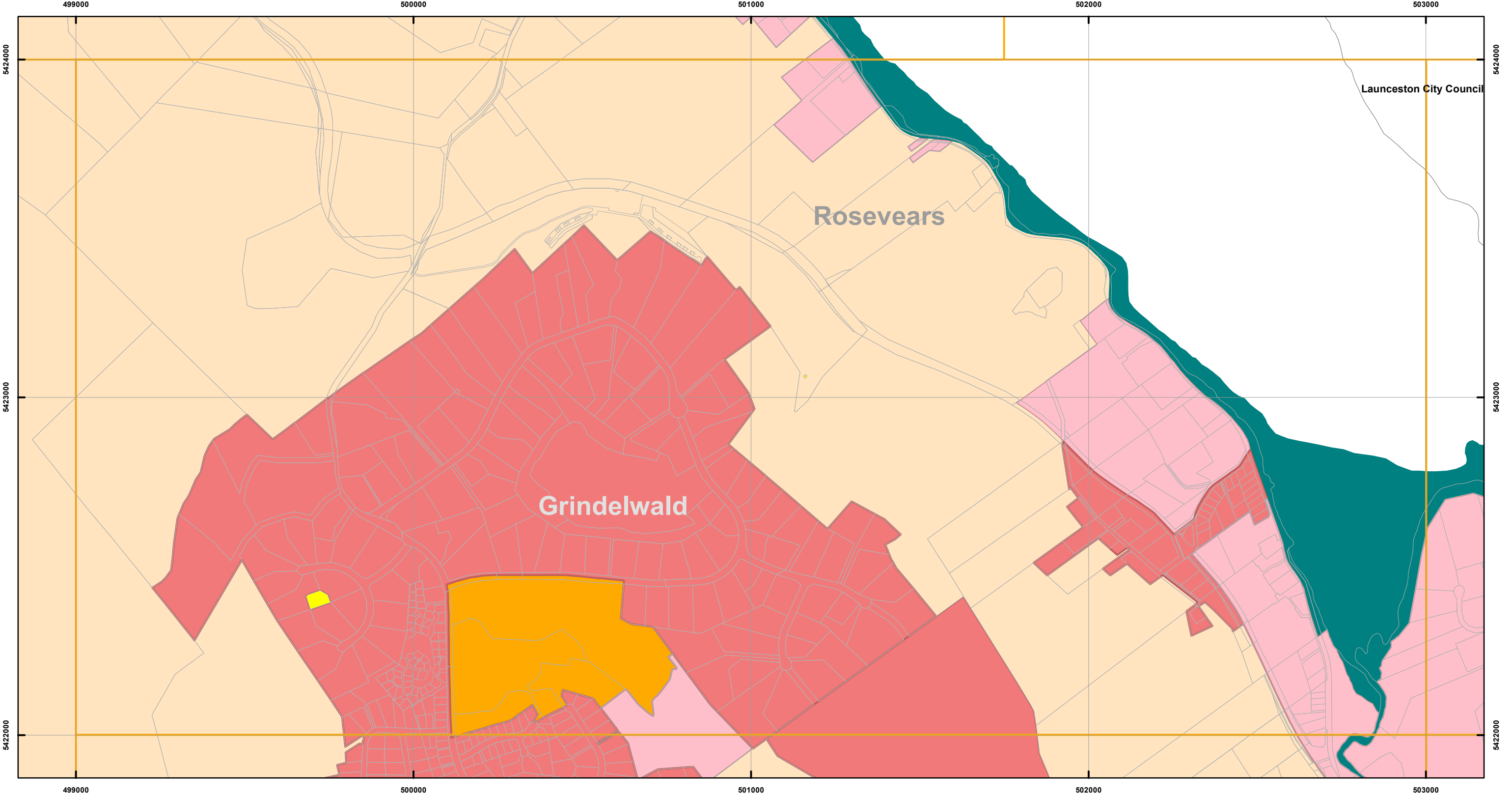
Topographic data from the LIST © State of Tasmania

Print Date: 9/02/2022

## LOCATION MAP



# WEST TAMAR INTERIM PLANNING SCHEME - 2013 - ZONING

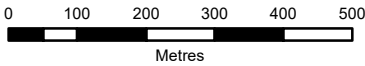


## Zones

General Residential	Urban Mixed Use	Local Business	General Industrial	Major Tourism
Inner Residential	Village	General Business	Rural Resource	Port and Marine
Low Density Residential	Community Purpose	Central Business	Significant Agricultural	Particular Purpose
Rural Living	Recreation	Commercial	Utilities	
Environmental Living	Open Space	Light Industrial	Environmental Management	



## Map 22 of 31



Coordinate System: GDA 94 MGA Zone 55

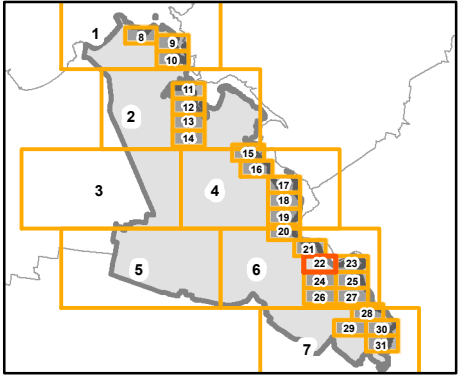
Date of cadastre: 08/02/2022

Zoning data from West Tamar Council  
As amended at 06/12/2021

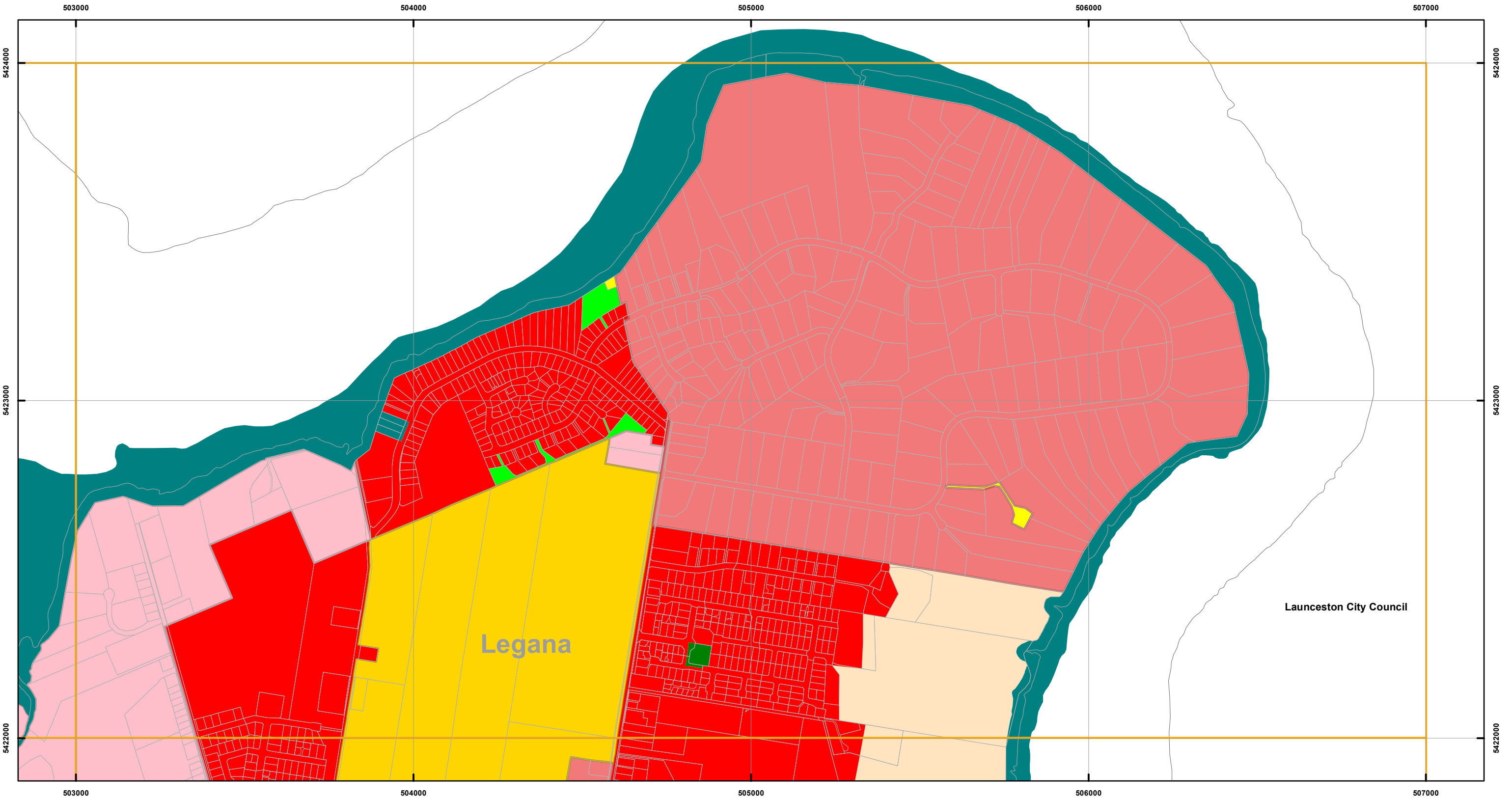
Topographic data from the LIST © State of Tasmania

Print Date: 9/02/2022

## LOCATION MAP



WEST TAMAR INTERIM PLANNING SCHEME - 2013 - ZONING

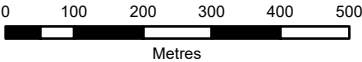


Zones

General Residential	Urban Mixed Use	Local Business	General Industrial	Major Tourism
Inner Residential	Village	General Business	Rural Resource	Port and Marine
Low Density Residential	Community Purpose	Central Business	Significant Agricultural	Particular Purpose
Rural Living	Recreation	Commercial	Utilities	
Environmental Living	Open Space	Light Industrial	Environmental Management	



Map 23 of 31



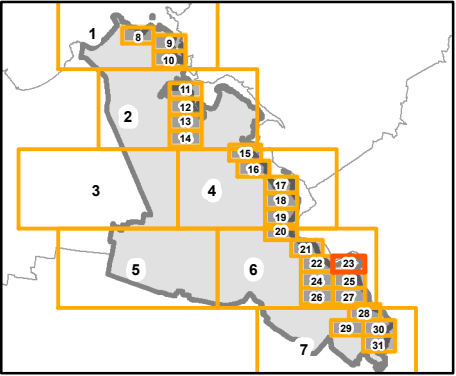
Coordinate System: GDA 94 MGA Zone 55

Date of cadastre: 08/02/2022

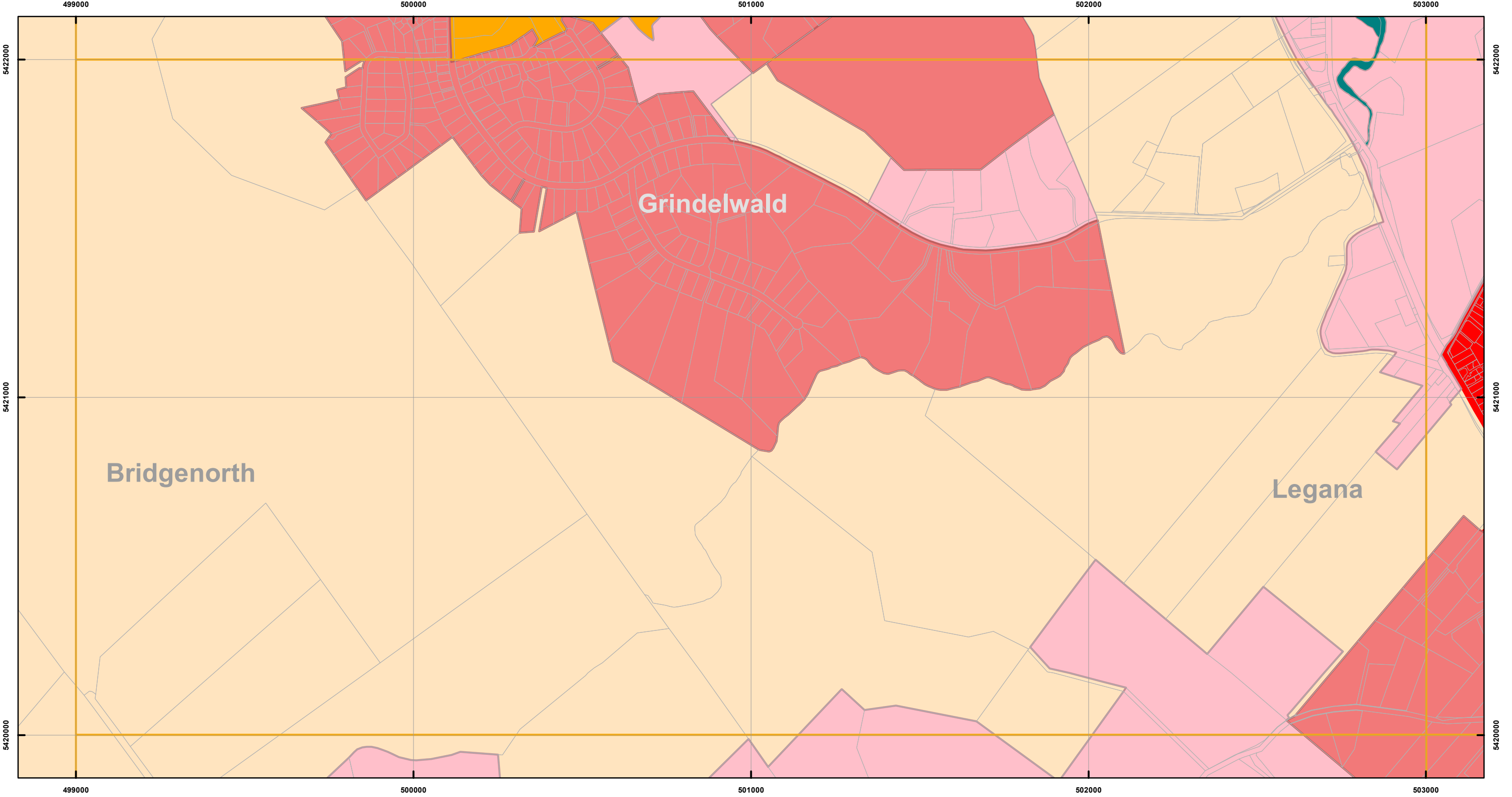
Zoning data from West Tamar Council  
As amended on 06/12/2021  
Topographic data from the LIST © State of Tasmania

Print Date: 9/02/2022

LOCATION MAP



WEST TAMAR INTERIM PLANNING SCHEME - 2013 - ZONING

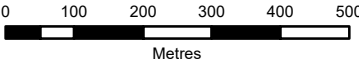


Zones

General Residential	Urban Mixed Use	Local Business	General Industrial	Major Tourism
Inner Residential	Village	General Business	Rural Resource	Port and Marine
Low Density Residential	Community Purpose	Central Business	Significant Agricultural	Particular Purpose
Rural Living	Recreation	Commercial	Utilities	
Environmental Living	Open Space	Light Industrial	Environmental Management	



Map 24 of 31



Coordinate System: GDA 94 MGA Zone 55

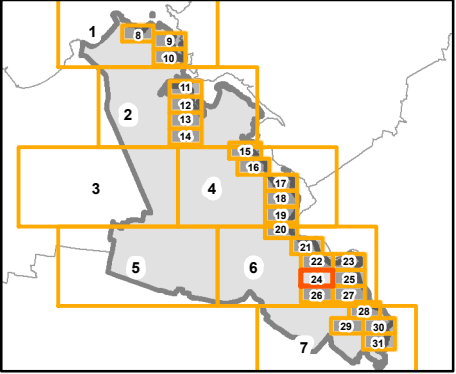
Date of cadastre: 08/02/2022

Zoning data from West Tamar Council  
As amended at 06/12/2021

Topographic data from the LIST © State of Tasmania

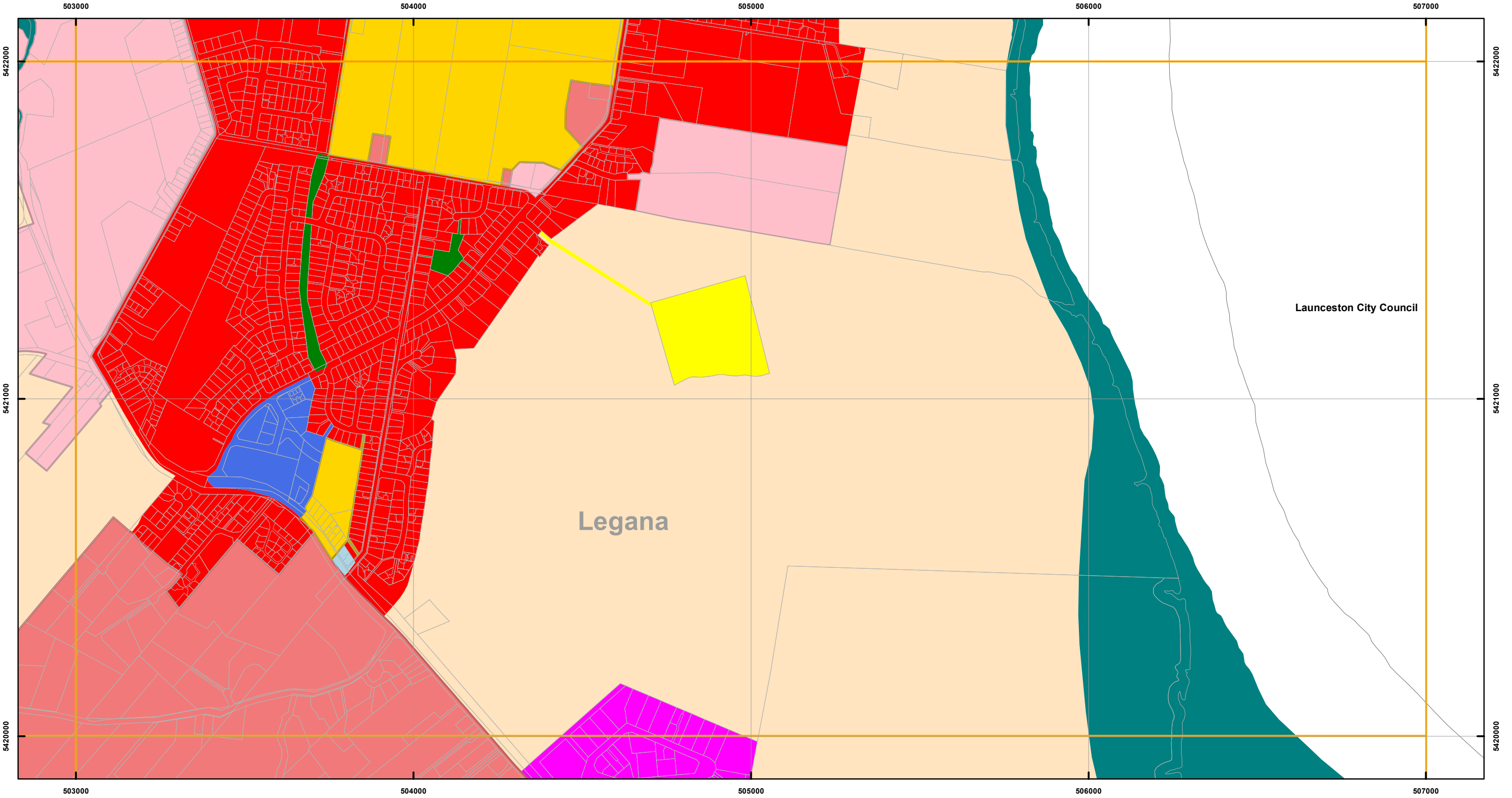
Print Date: 9/02/2022

LOCATION MAP





# WEST TAMAR INTERIM PLANNING SCHEME - 2013 - ZONING

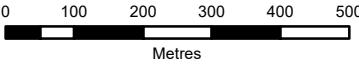


## Zones

General Residential	Urban Mixed Use	Local Business	General Industrial	Major Tourism
Inner Residential	Village	General Business	Rural Resource	Port and Marine
Low Density Residential	Community Purpose	Central Business	Significant Agricultural	Particular Purpose
Rural Living	Recreation	Commercial	Utilities	
Environmental Living	Open Space	Light Industrial	Environmental Management	



## Map 25 of 31



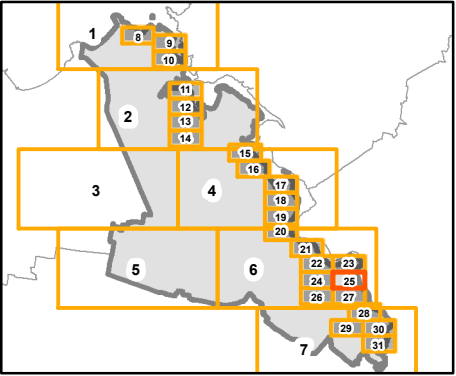
Coordinate System: GDA 94 MGA Zone 55

Date of cadastre: 08/02/2022

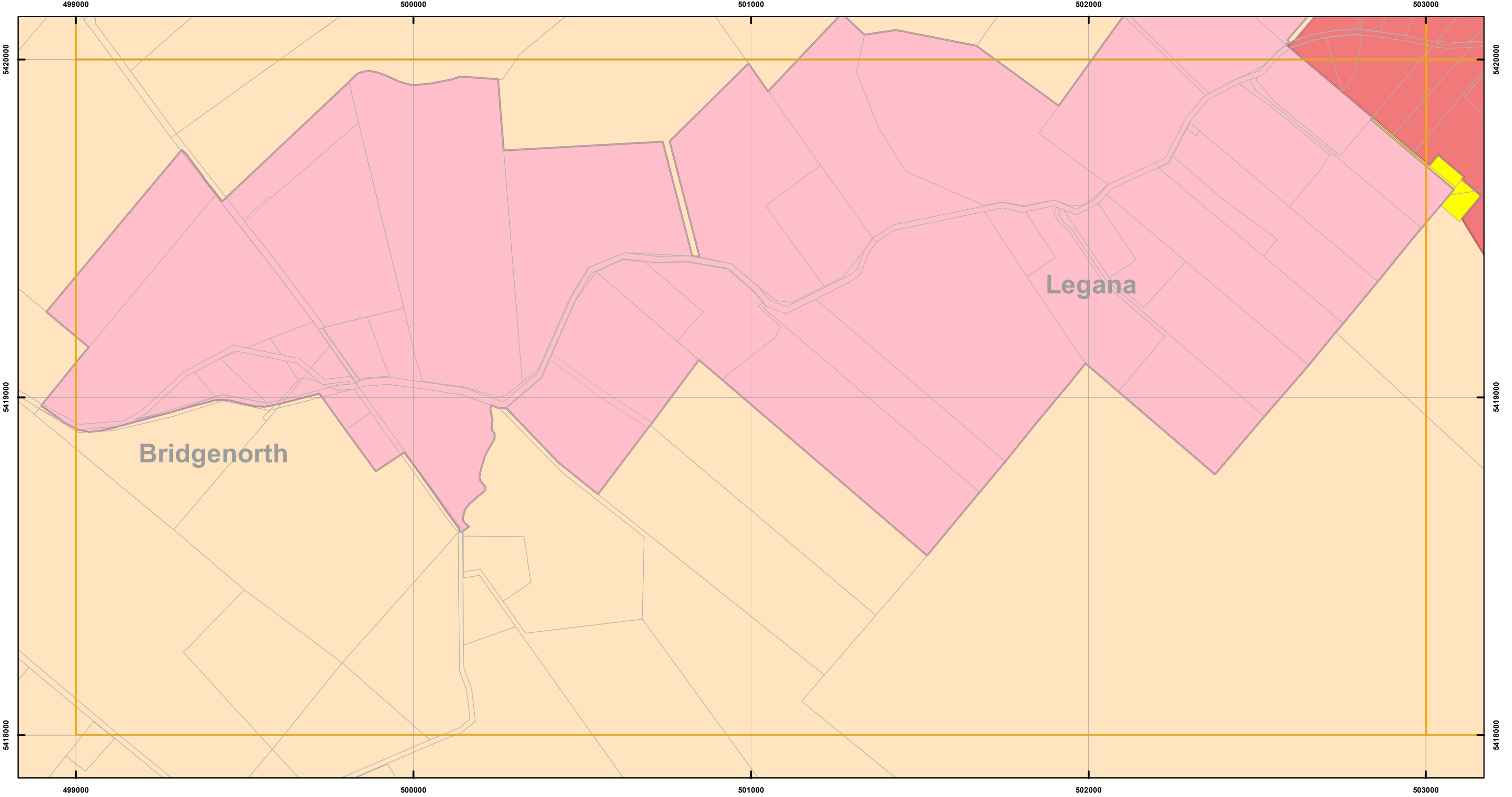
Zoning data from West Tamar Council  
As amended at 06/12/2021  
Topographic data from the LIST © State of Tasmania

Print Date: 9/02/2022

## LOCATION MAP



# WEST TAMAR INTERIM PLANNING SCHEME - 2013 - ZONING

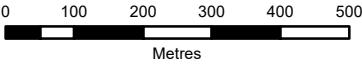


## Zones

General Residential	Urban Mixed Use	Local Business	General Industrial	Major Tourism
Inner Residential	Village	General Business	Rural Resource	Port and Marine
Low Density Residential	Community Purpose	Central Business	Significant Agricultural	Particular Purpose
Rural Living	Recreation	Commercial	Utilities	
Environmental Living	Open Space	Light Industrial	Environmental Management	



## Map 26 of 31



Coordinate System: GDA 94 MGA Zone 55

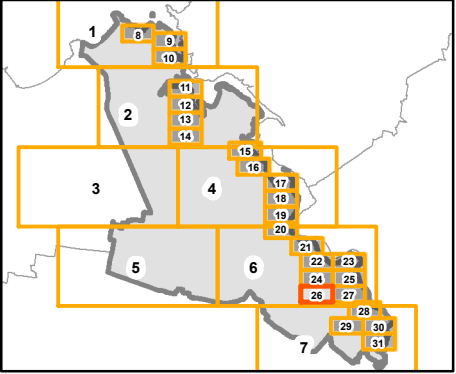
Date of cadastre: 08/02/2022

Zoning data from West Tamar Council  
As amended at 06/12/2021

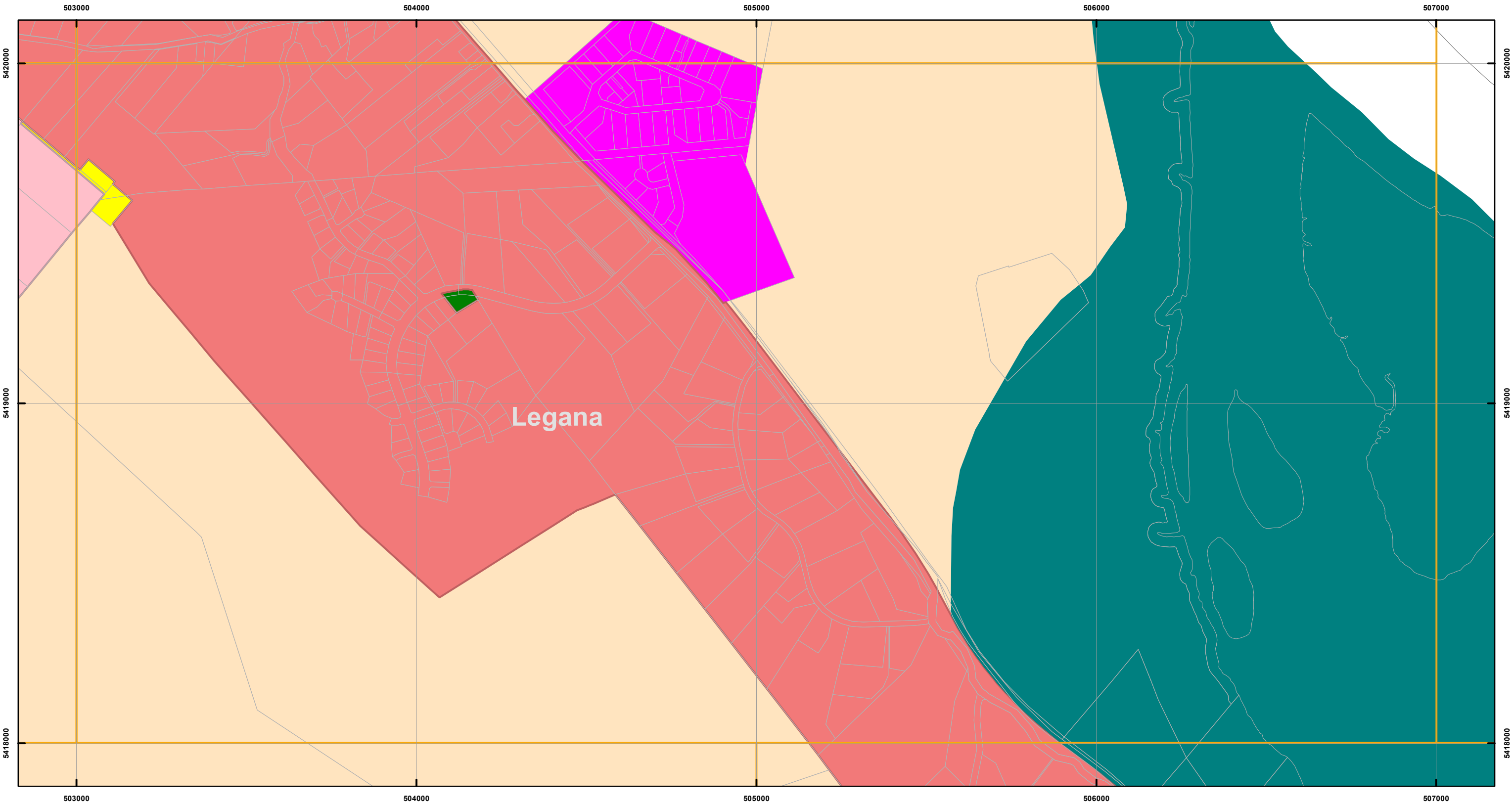
Topographic data from the LIST © State of Tasmania

Print Date: 9/02/2022

## LOCATION MAP



# WEST TAMAR INTERIM PLANNING SCHEME - 2013 - ZONING

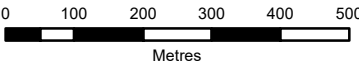


## Zones

General Residential	Urban Mixed Use	Local Business	General Industrial	Major Tourism
Inner Residential	Village	General Business	Rural Resource	Port and Marine
Low Density Residential	Community Purpose	Central Business	Significant Agricultural	Particular Purpose
Rural Living	Recreation	Commercial	Utilities	
Environmental Living	Open Space	Light Industrial	Environmental Management	



## Map 27 of 31



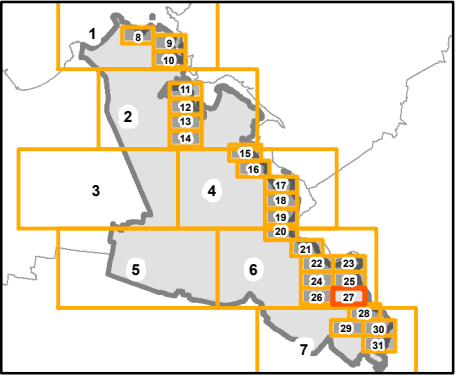
Coordinate System: GDA 94 MGA Zone 55

Date of cadastre: 08/02/2022

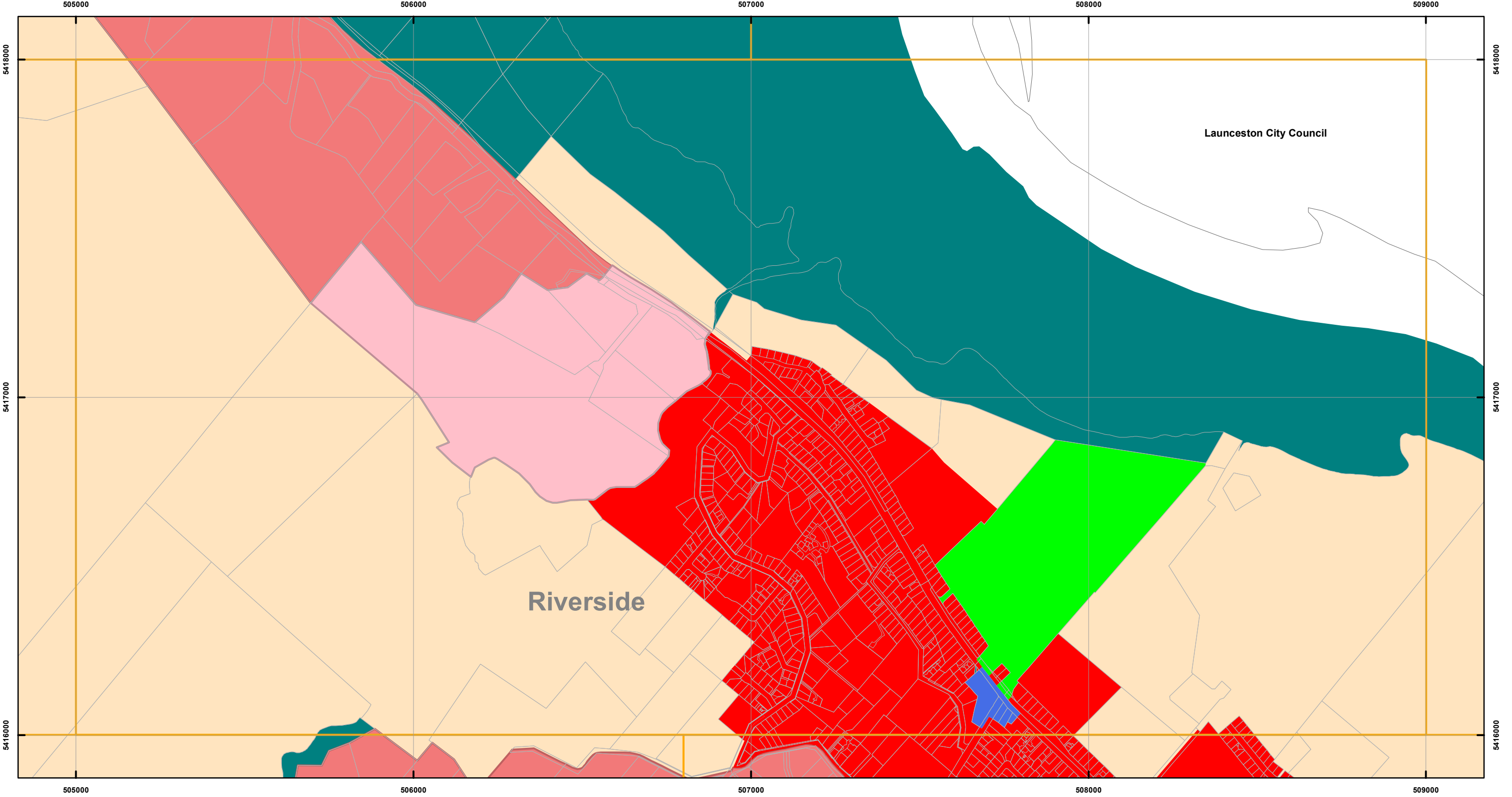
Zoning data from West Tamar Council  
As amended at 06/12/2021  
Topographic data from the LIST © State of Tasmania

Print Date: 9/02/2022

## LOCATION MAP



# WEST TAMAR INTERIM PLANNING SCHEME - 2013 - ZONING

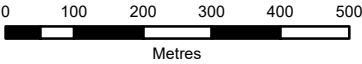


## Zones

General Residential	Urban Mixed Use	Local Business	General Industrial	Major Tourism
Inner Residential	Village	General Business	Rural Resource	Port and Marine
Low Density Residential	Community Purpose	Central Business	Significant Agricultural	Particular Purpose
Rural Living	Recreation	Commercial	Utilities	
Environmental Living	Open Space	Light Industrial	Environmental Management	



## Map 28 of 31



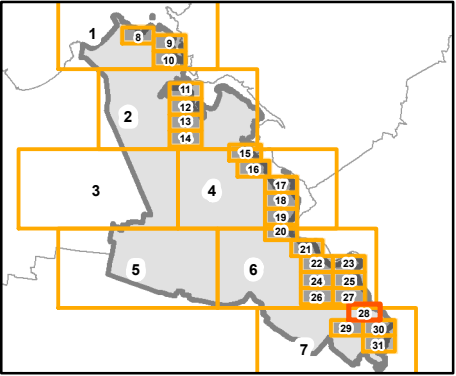
Coordinate System: GDA 94 MGA Zone 55

Date of cadastre: 08/02/2022

Zoning data from West Tamar Council  
As amended at 06/12/2021  
Topographic data from the LIST © State of Tasmania

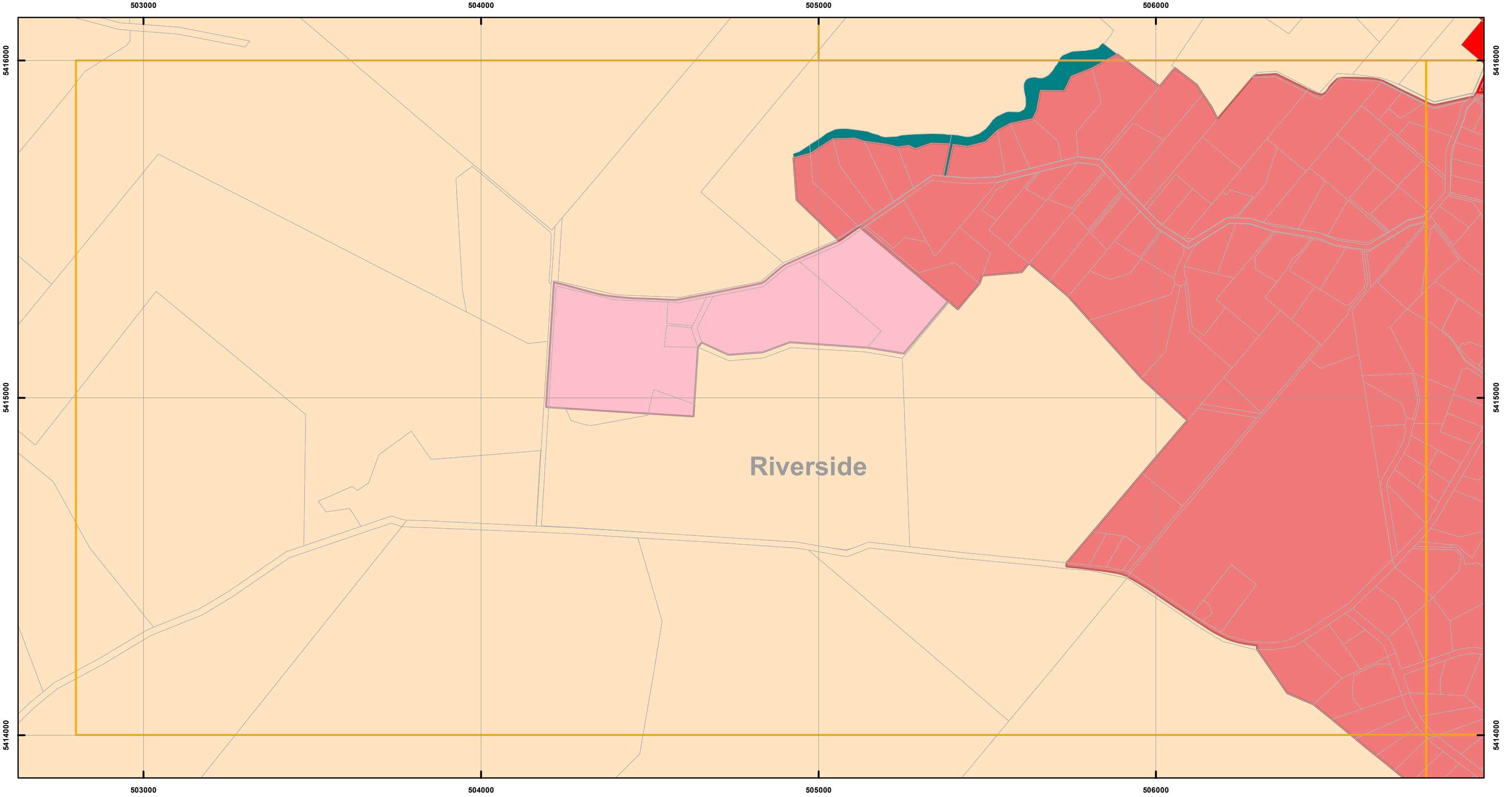
Print Date: 9/02/2022

## LOCATION MAP





# WEST TAMAR INTERIM PLANNING SCHEME - 2013 - ZONING

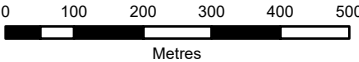


## Zones

General Residential	Urban Mixed Use	Local Business	General Industrial	Major Tourism
Inner Residential	Village	General Business	Rural Resource	Port and Marine
Low Density Residential	Community Purpose	Central Business	Significant Agricultural	Particular Purpose
Rural Living	Recreation	Commercial	Utilities	
Environmental Living	Open Space	Light Industrial	Environmental Management	



## Map 29 of 31



Coordinate System: GDA 94 MGA Zone 55

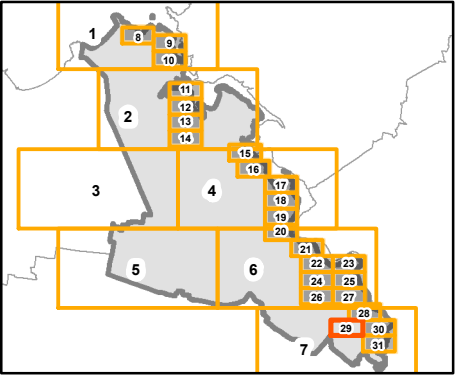
Date of cadastre: 08/02/2022

Zoning data from West Tamar Council  
As amended at 06/12/2021

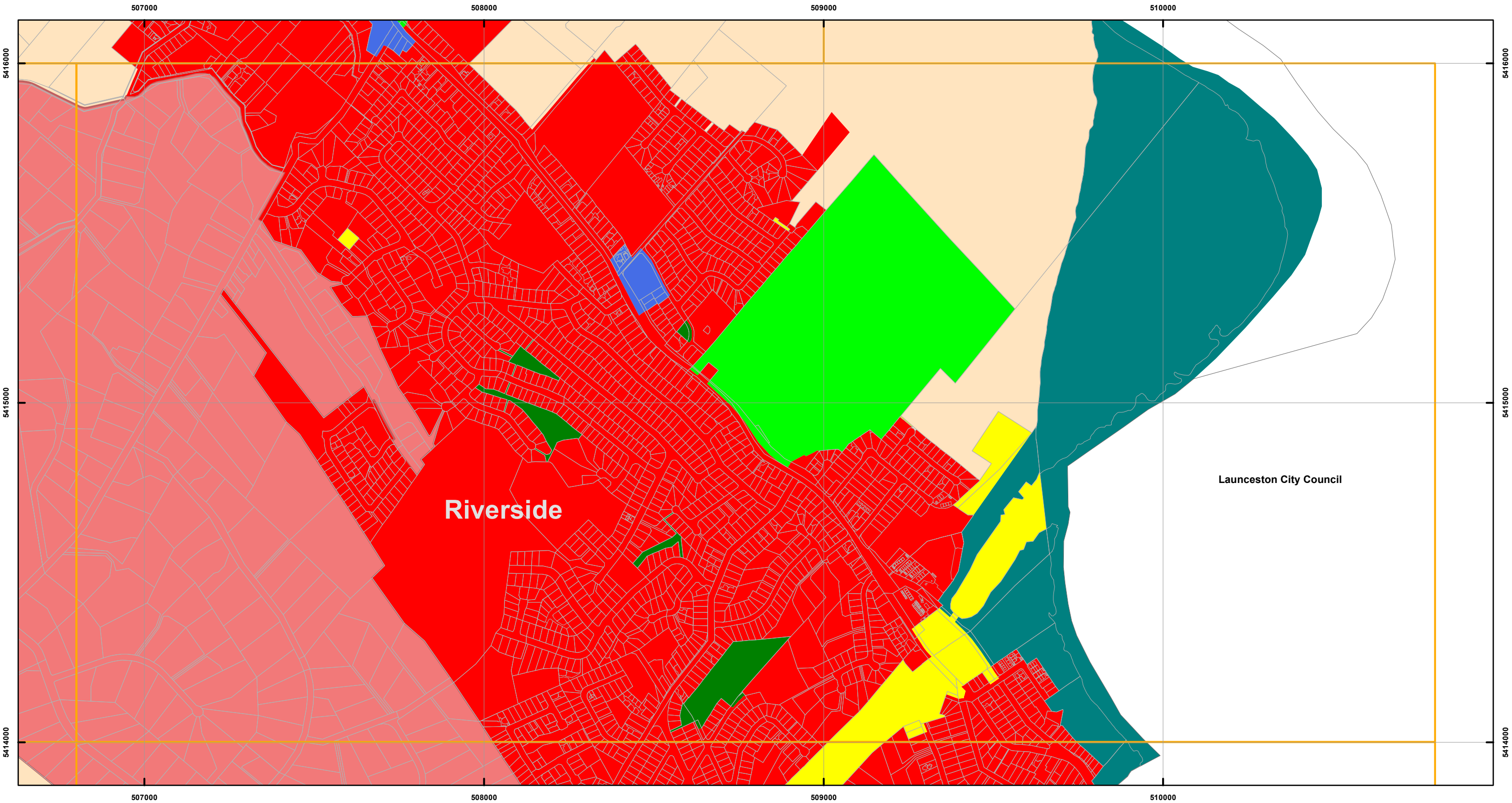
Topographic data from the LIST © State of Tasmania

Print Date: 9/02/2022

## LOCATION MAP



# WEST TAMAR INTERIM PLANNING SCHEME - 2013 - ZONING

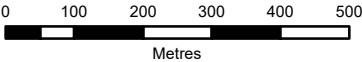


## Zones

General Residential	Urban Mixed Use	Local Business	General Industrial	Major Tourism
Inner Residential	Village	General Business	Rural Resource	Port and Marine
Low Density Residential	Community Purpose	Central Business	Significant Agricultural	Particular Purpose
Rural Living	Recreation	Commercial	Utilities	
Environmental Living	Open Space	Light Industrial	Environmental Management	



## Map 30 of 31



Coordinate System: GDA 94 MGA Zone 55

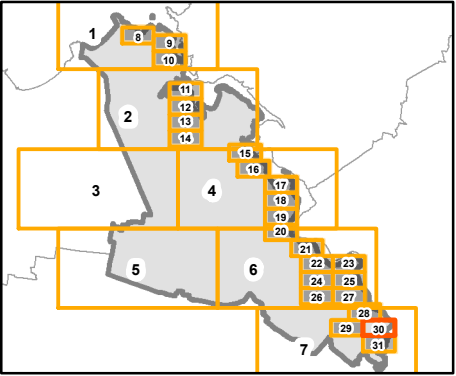
Date of cadastre: 08/02/2022

Zoning data from West Tamar Council  
As amended at 06/12/2021

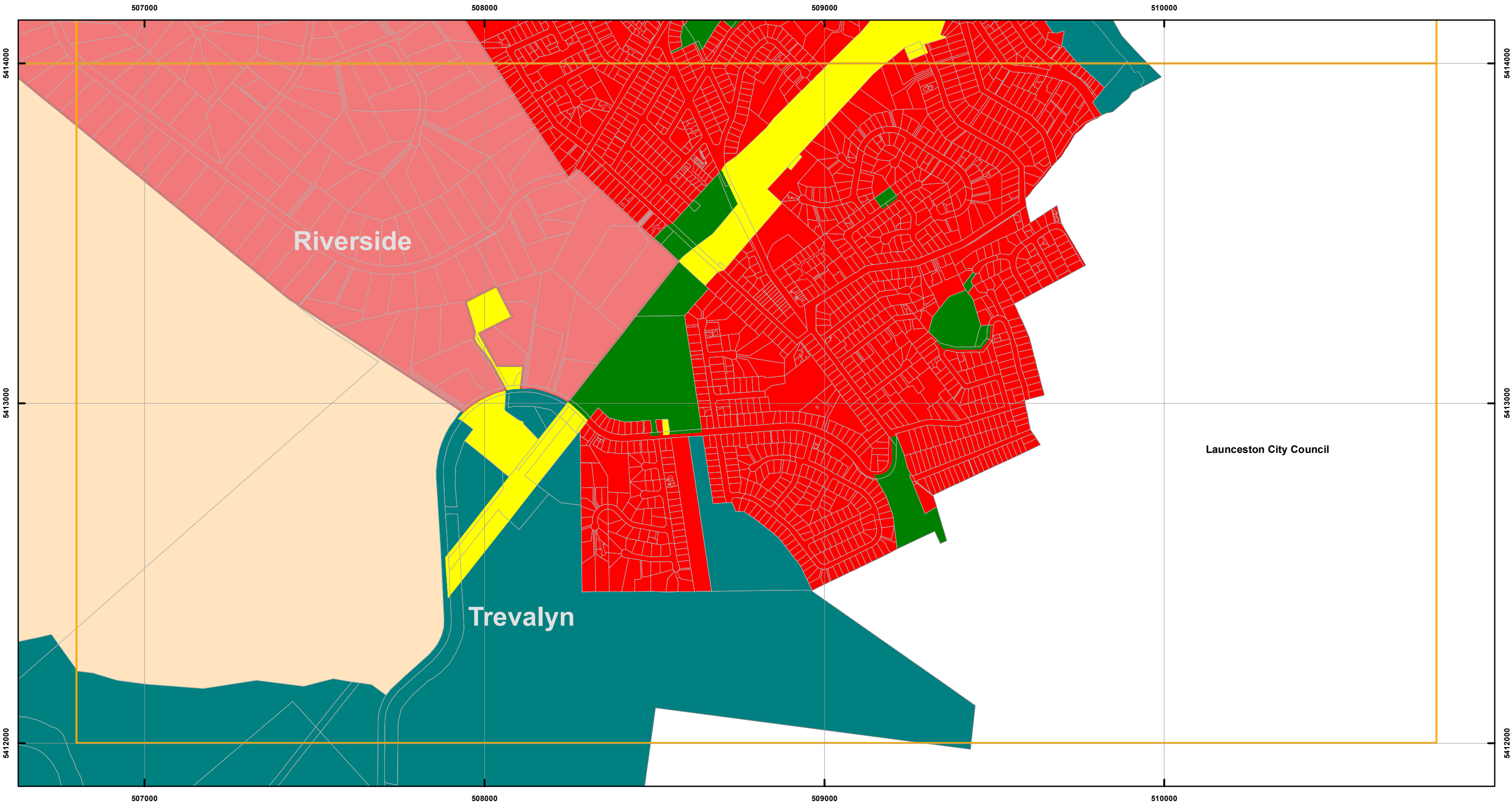
Topographic data from the LIST © State of Tasmania

Print Date: 9/02/2022

## LOCATION MAP



# WEST TAMAR INTERIM PLANNING SCHEME - 2013 - ZONING

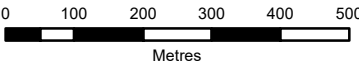


## Zones

General Residential	Urban Mixed Use	Local Business	General Industrial	Major Tourism
Inner Residential	Village	General Business	Rural Resource	Port and Marine
Low Density Residential	Community Purpose	Central Business	Significant Agricultural	Particular Purpose
Rural Living	Recreation	Commercial	Utilities	
Environmental Living	Open Space	Light Industrial	Environmental Management	



## Map 31 of 31



Coordinate System: GDA 94 MGA Zone 55

Date of cadastre: 08/02/2022

Zoning data from West Tamar Council  
As amended at 06/12/2021

Topographic data from the LIST © State of Tasmania

Print Date: 9/02/2022

## LOCATION MAP

