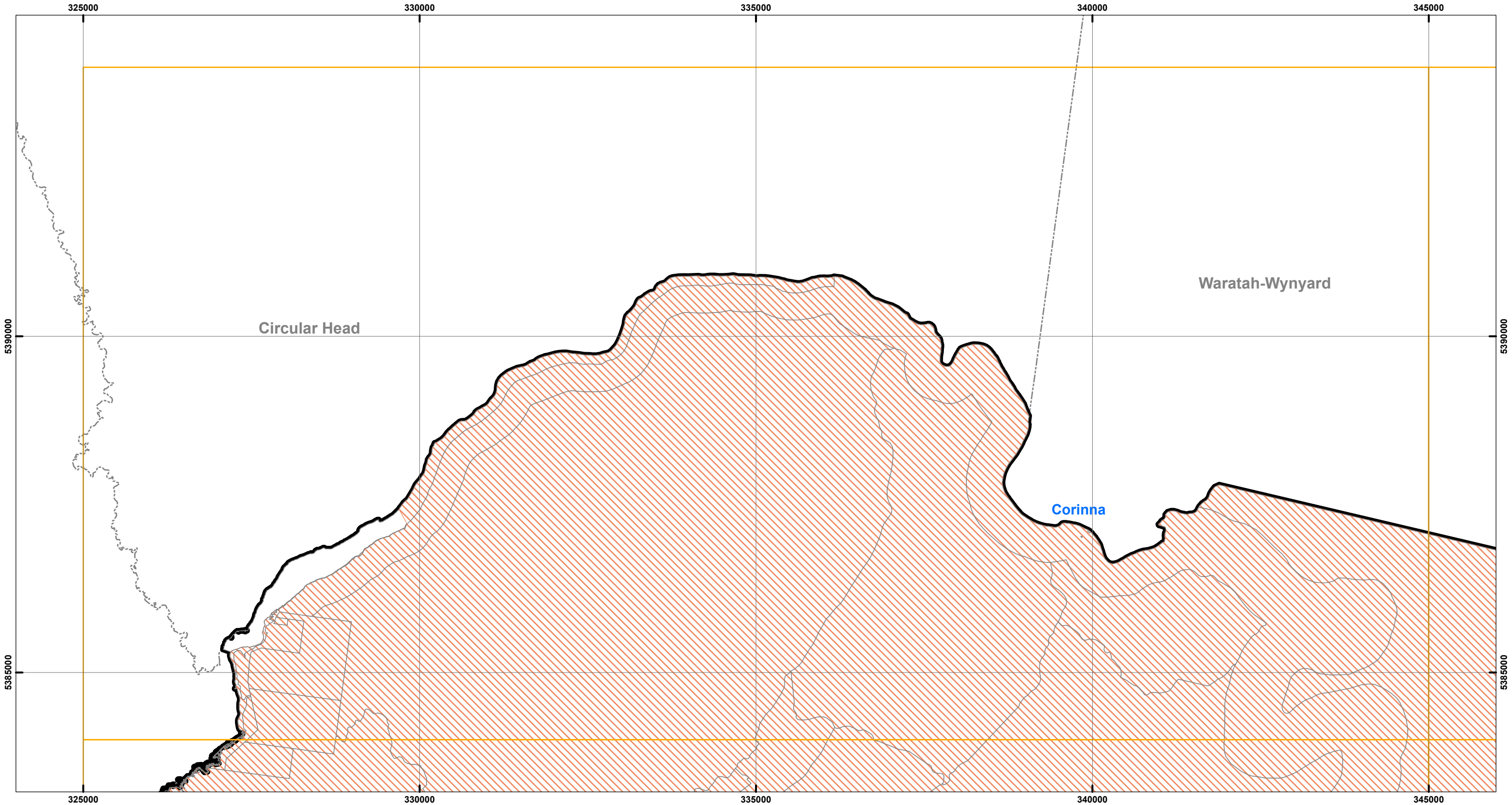



WEST COAST LOCAL PROVISIONS SCHEDULE - FLOOD-PRONE AND BUSHFIRE-PRONE AREAS OVERLAY




Legend

Flood-Prone Hazard Areas Code

 Flood-prone areas

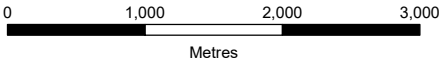
Bushfire-Prone Areas Code

 Bushfire-prone areas

 LPS Boundary

 Property Parcels

MAP 1 OF 40



Coordinate System: GDA 1994 MGA Zone 55

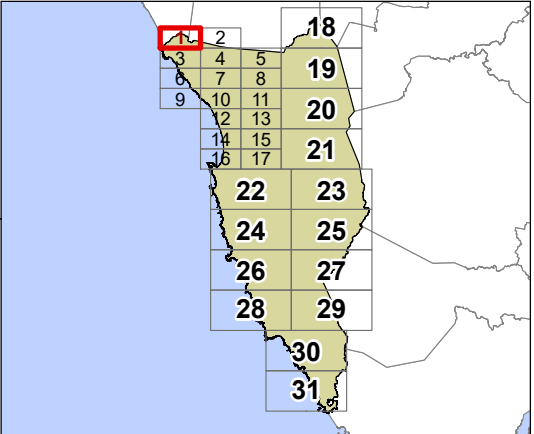
Base data from theLIST, © State of Tasmania  
Land title data current as of 4/2/2020

Disclaimer: Before taking any action based on  
data shown on this map, it should first be verified  
with the relevant council.

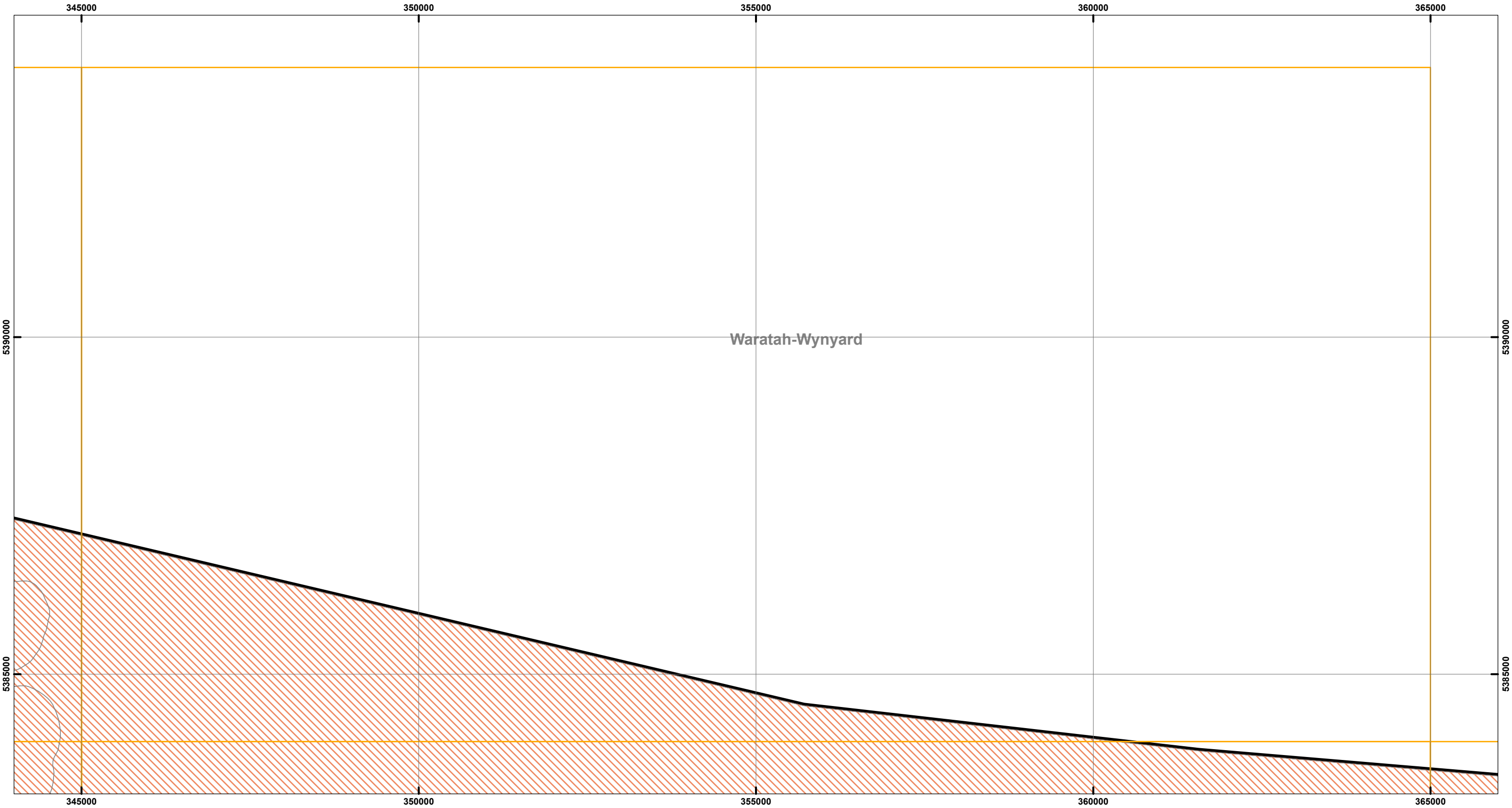
Date: 17/07/2020  
Doc. Version: 0



Prepared by 




WEST COAST LOCAL PROVISIONS SCHEDULE - FLOOD-PRONE AND BUSHFIRE-PRONE AREAS OVERLAY




Legend

Flood-Prone Hazard Areas Code

 Flood-prone areas

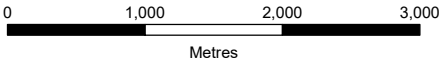
Bushfire-Prone Areas Code

 Bushfire-prone areas

 LPS Boundary

 Property Parcels

MAP 2 OF 40



Coordinate System: GDA 1994 MGA Zone 55

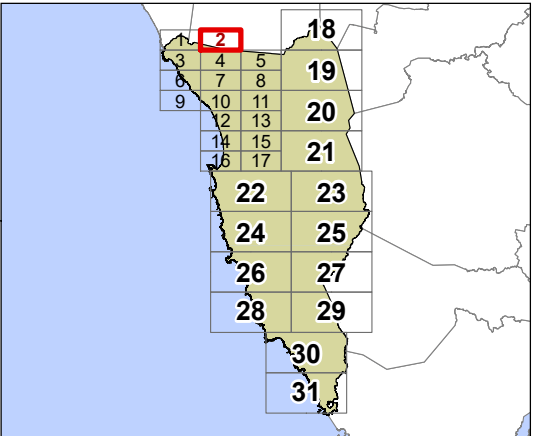
Base data from theLIST, © State of Tasmania  
Land title data current as of 4/2/2020

Disclaimer: Before taking any action based on  
data shown on this map, it should first be verified  
with the relevant council.

Date: 17/07/2020  
Doc. Version: 0

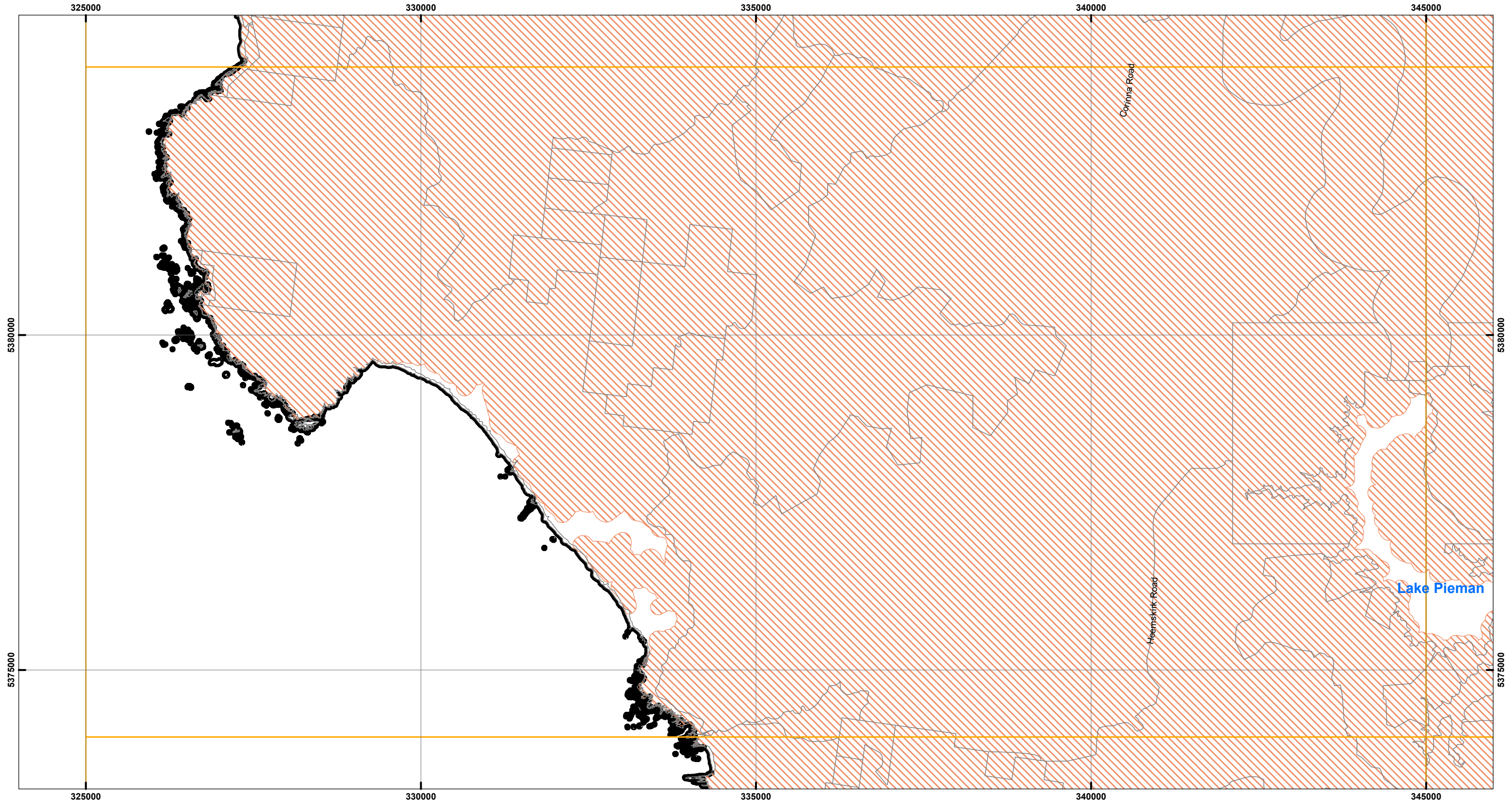


Prepared by 





## WEST COAST LOCAL PROVISIONS SCHEDULE - FLOOD-PRONE AND BUSHFIRE-PRONE AREAS OVERLAY



## Legend

### Flood-Prone Hazard Areas Code

 Flood-prone areas

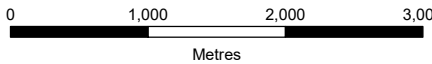
## Bushfire-Prone Areas Code

 Bushfire-prone areas

 LPS Boundary

## Property Parcels

## MAP 3 OF 40



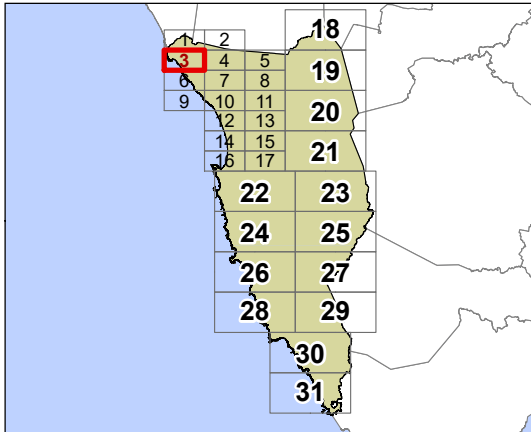
Coordinate System: GDA 1994 MGA Zone 55

Base data from theLIST, © State of Tasmania  
Land title data current as of 4/2/2020

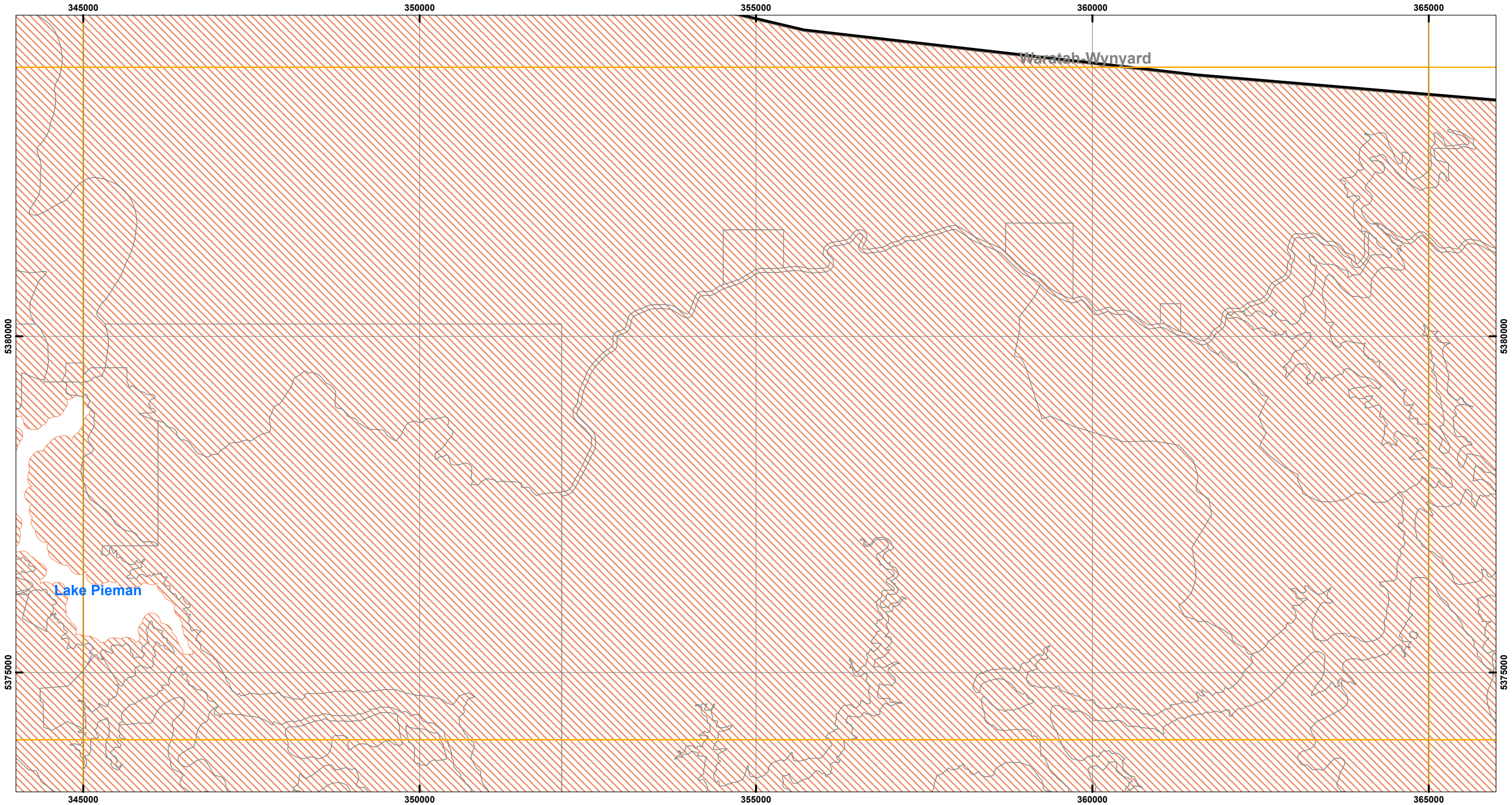
Disclaimer: Before taking any action based on data shown on this map, it should first be verified with the relevant council.

Date: 17/07/2020  
Doc. Version: 0

Prepared by  esk mapping & GIS




WEST COAST LOCAL PROVISIONS SCHEDULE - FLOOD-PRONE AND BUSHFIRE-PRONE AREAS OVERLAY




Legend

Flood-Prone Hazard Areas Code

 Flood-prone areas

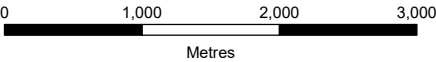
Bushfire-Prone Areas Code

 Bushfire-prone areas

 LPS Boundary

 Property Parcels

MAP 4 OF 40



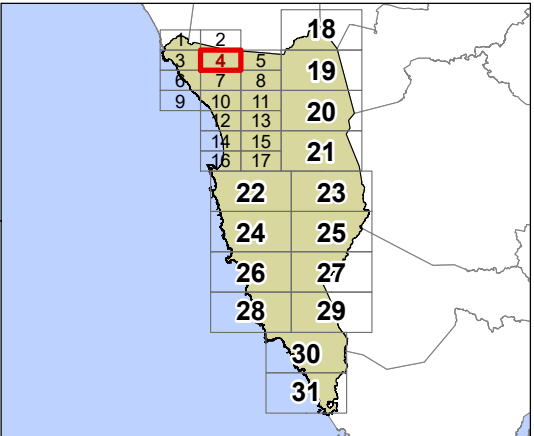
Coordinate System: GDA 1994 MGA Zone 55

Base data from theLIST, © State of Tasmania  
Land title data current as of 4/2/2020

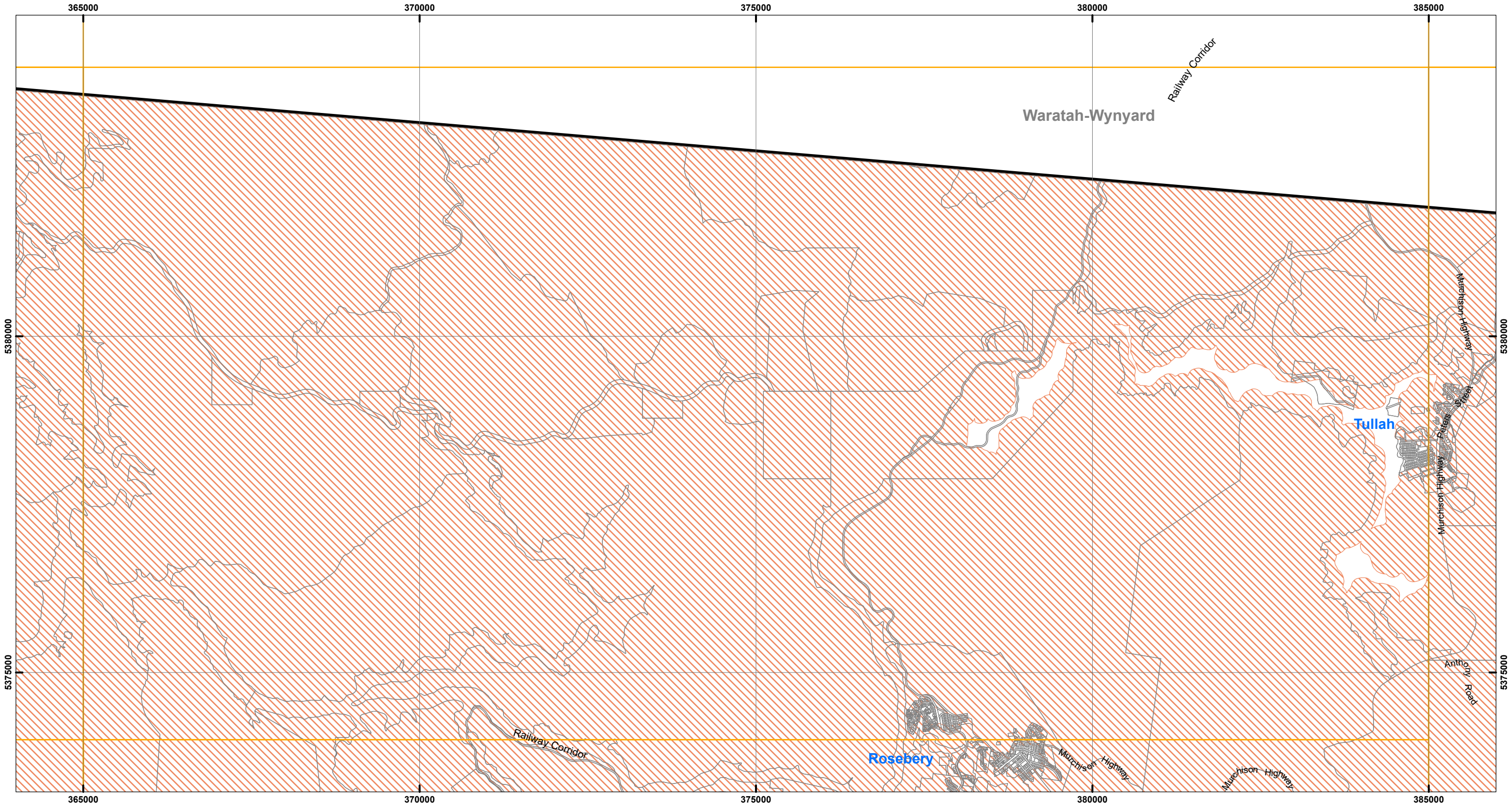
Disclaimer: Before taking any action based on  
data shown on this map, it should first be verified  
with the relevant council.

Date: 17/07/2020  
Doc. Version: 0

Prepared by 



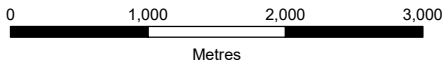
WEST COAST LOCAL PROVISIONS SCHEDULE - FLOOD-PRONE AND BUSHFIRE-PRONE AREAS OVERLAY



- Legend**
- Flood-Prone Hazard Areas Code**
- Flood-prone areas
- Bushfire-Prone Areas Code**
- Bushfire-prone areas

- LPS Boundary
- Property Parcels

MAP 5 OF 40



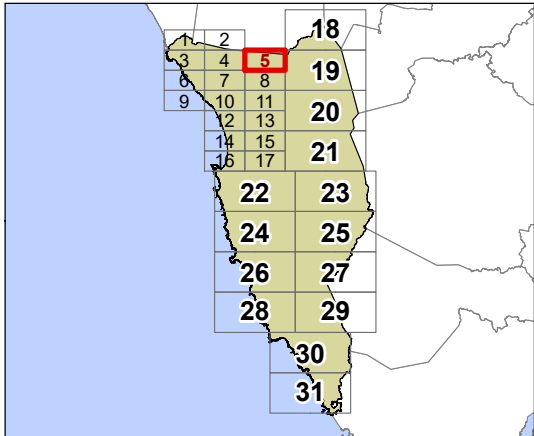
Coordinate System: GDA 1994 MGA Zone 55

Base data from theLIST, © State of Tasmania  
Land title data current as of 4/2/2020

Disclaimer: Before taking any action based on data shown on this map, it should first be verified with the relevant council.

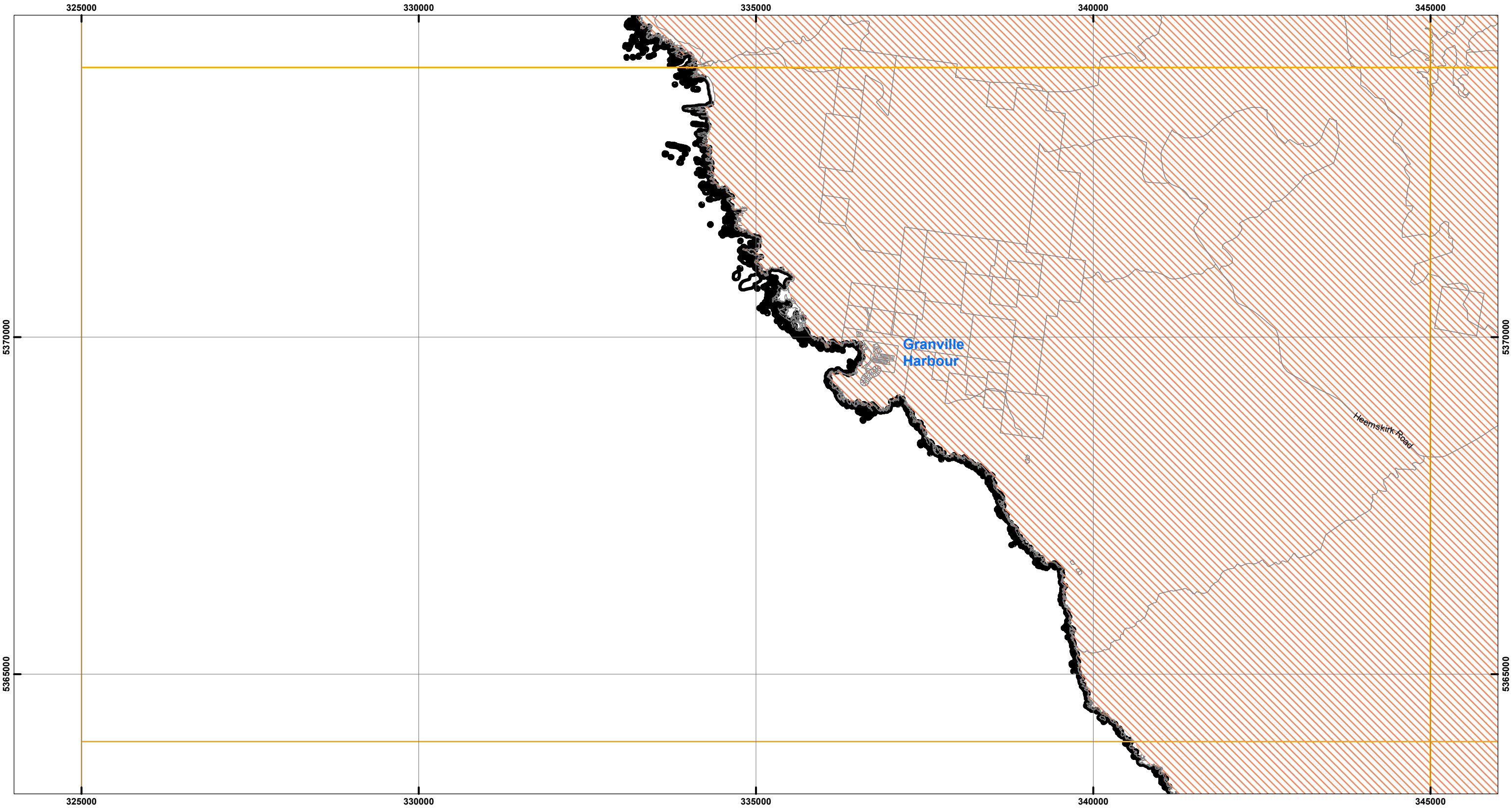
Date: 17/07/2020  
Doc. Version: 0

Prepared by esk mapping & GIS






WEST COAST LOCAL PROVISIONS SCHEDULE - FLOOD-PRONE AND BUSHFIRE-PRONE AREAS OVERLAY




Legend

Flood-Prone Hazard Areas Code

 Flood-prone areas

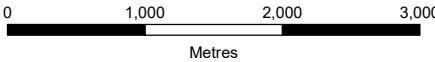
Bushfire-Prone Areas Code

 Bushfire-prone areas

 LPS Boundary

 Property Parcels

MAP 6 OF 40



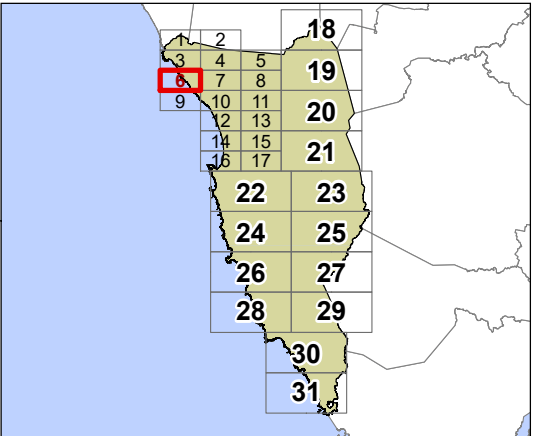
Coordinate System: GDA 1994 MGA Zone 55

Base data from theLIST, © State of Tasmania  
Land title data current as of 4/2/2020

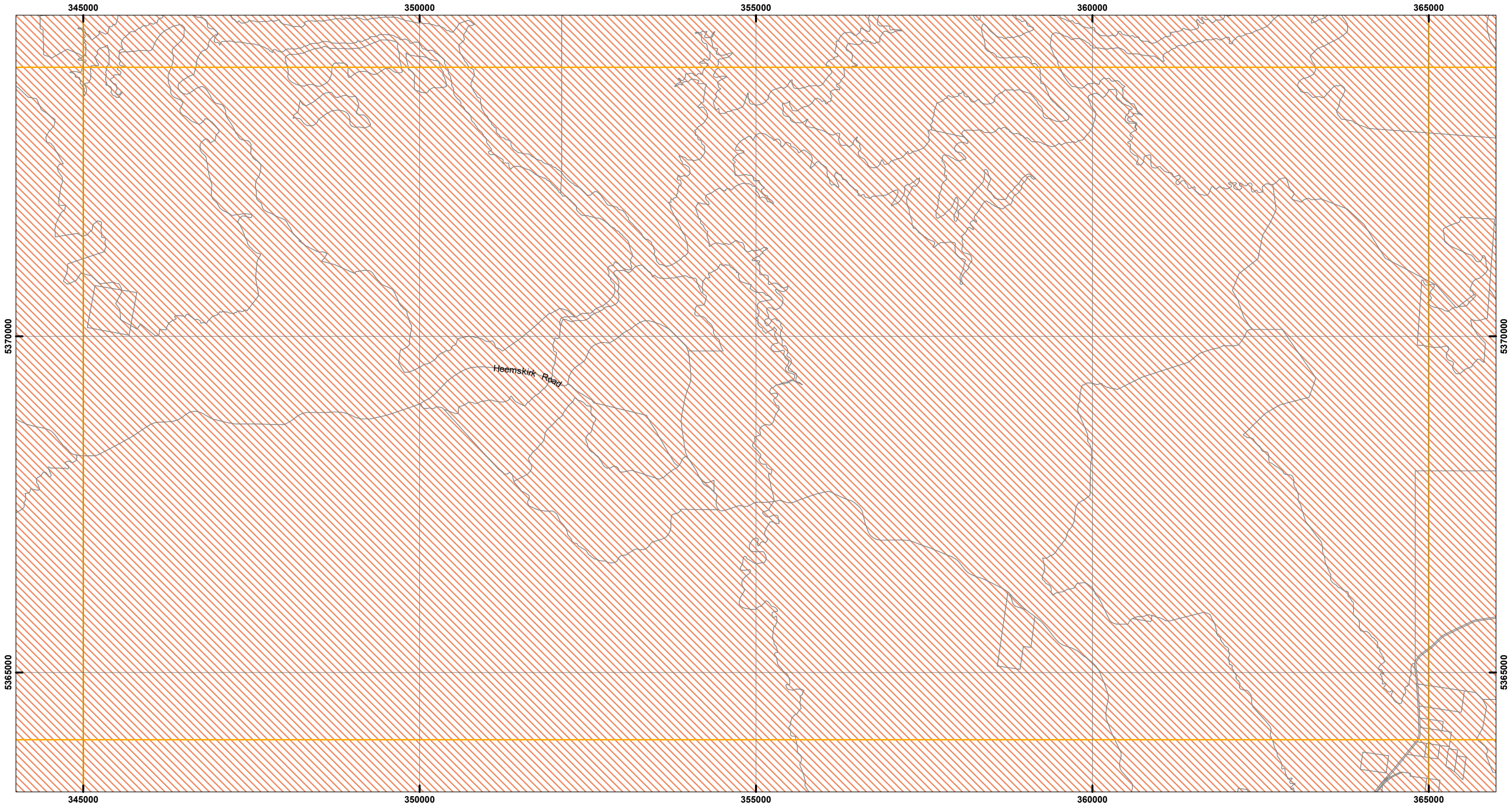
Disclaimer: Before taking any action based on  
data shown on this map, it should first be verified  
with the relevant council.

Date: 17/07/2020  
Doc. Version: 0

Prepared by 




WEST COAST LOCAL PROVISIONS SCHEDULE - FLOOD-PRONE AND BUSHFIRE-PRONE AREAS OVERLAY




Legend

Flood-Prone Hazard Areas Code

 Flood-prone areas

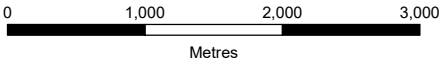
Bushfire-Prone Areas Code

 Bushfire-prone areas

 LPS Boundary

 Property Parcels

MAP 7 OF 40



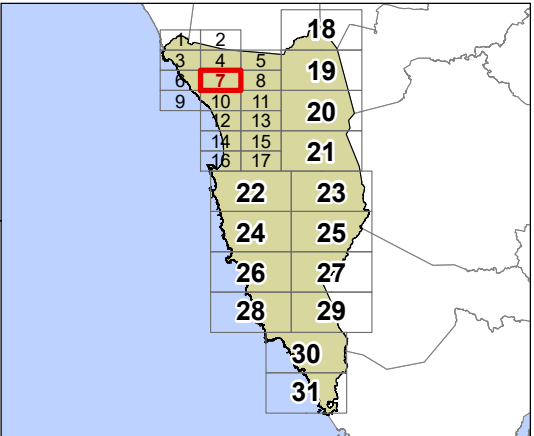
Coordinate System: GDA 1994 MGA Zone 55

Base data from theLIST, © State of Tasmania  
Land title data current as of 4/2/2020

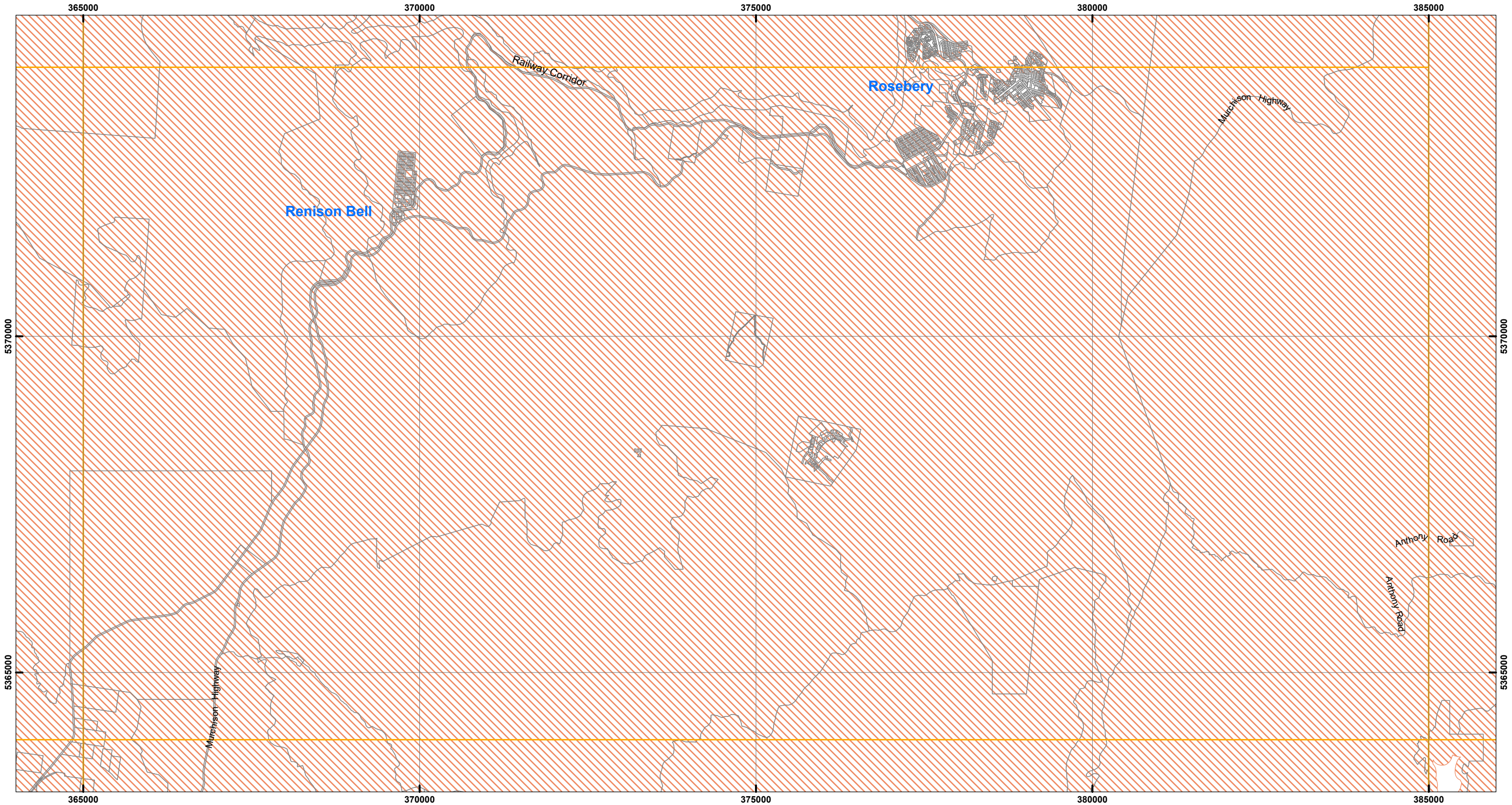
Disclaimer: Before taking any action based on  
data shown on this map, it should first be verified  
with the relevant council.

Date: 17/07/2020  
Doc. Version: 0

Prepared by 




WEST COAST LOCAL PROVISIONS SCHEDULE - FLOOD-PRONE AND BUSHFIRE-PRONE AREAS OVERLAY




Legend

Flood-Prone Hazard Areas Code

 Flood-prone areas

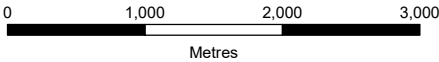
Bushfire-Prone Areas Code

 Bushfire-prone areas

 LPS Boundary

 Property Parcels

MAP 8 OF 40



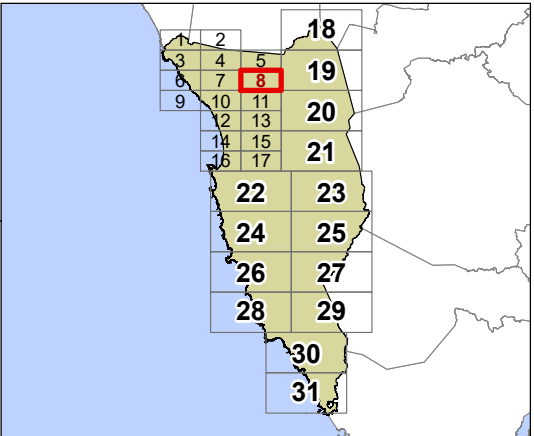
Coordinate System: GDA 1994 MGA Zone 55

Base data from theLIST, © State of Tasmania  
Land title data current as of 4/2/2020

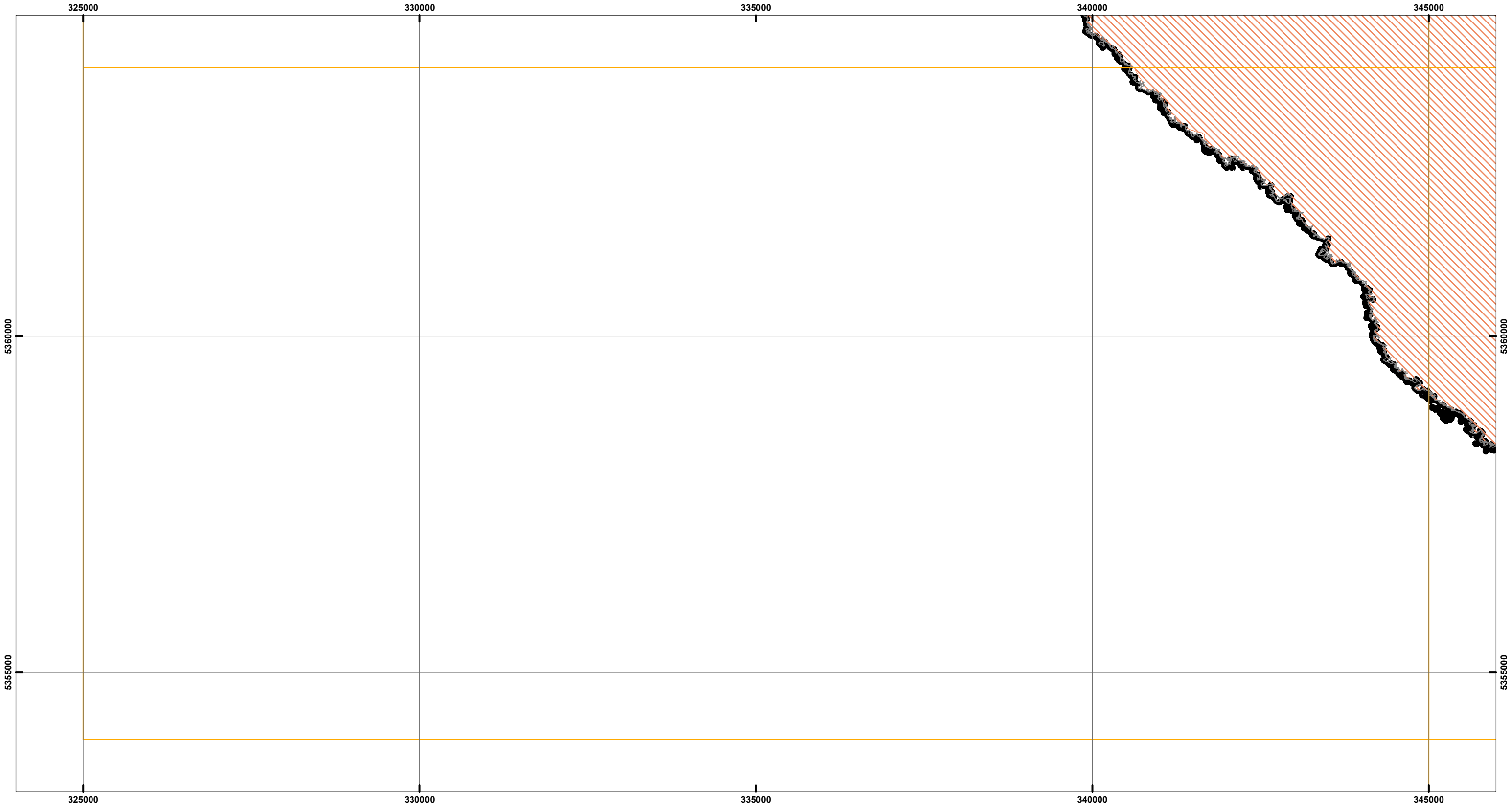
Disclaimer: Before taking any action based on  
data shown on this map, it should first be verified  
with the relevant council.

Date: 17/07/2020  
Doc. Version: 0

Prepared by 




WEST COAST LOCAL PROVISIONS SCHEDULE - FLOOD-PRONE AND BUSHFIRE-PRONE AREAS OVERLAY




Legend

Flood-Prone Hazard Areas Code

 Flood-prone areas

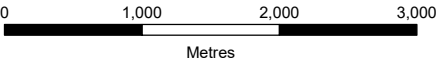
Bushfire-Prone Areas Code

 Bushfire-prone areas

 LPS Boundary

 Property Parcels

MAP 9 OF 40



Coordinate System: GDA 1994 MGA Zone 55

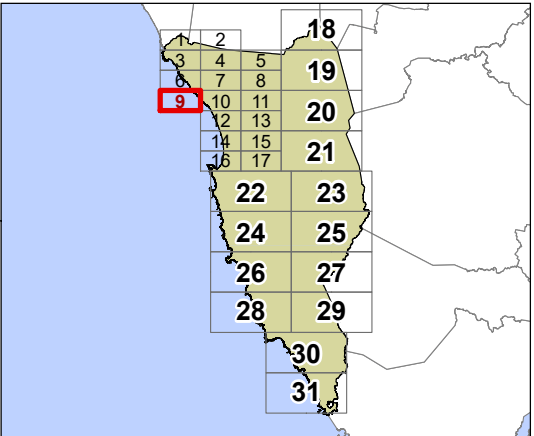
Base data from theLIST, © State of Tasmania  
Land title data current as of 4/2/2020

Disclaimer: Before taking any action based on  
data shown on this map, it should first be verified  
with the relevant council.

Date: 17/07/2020  
Doc. Version: 0

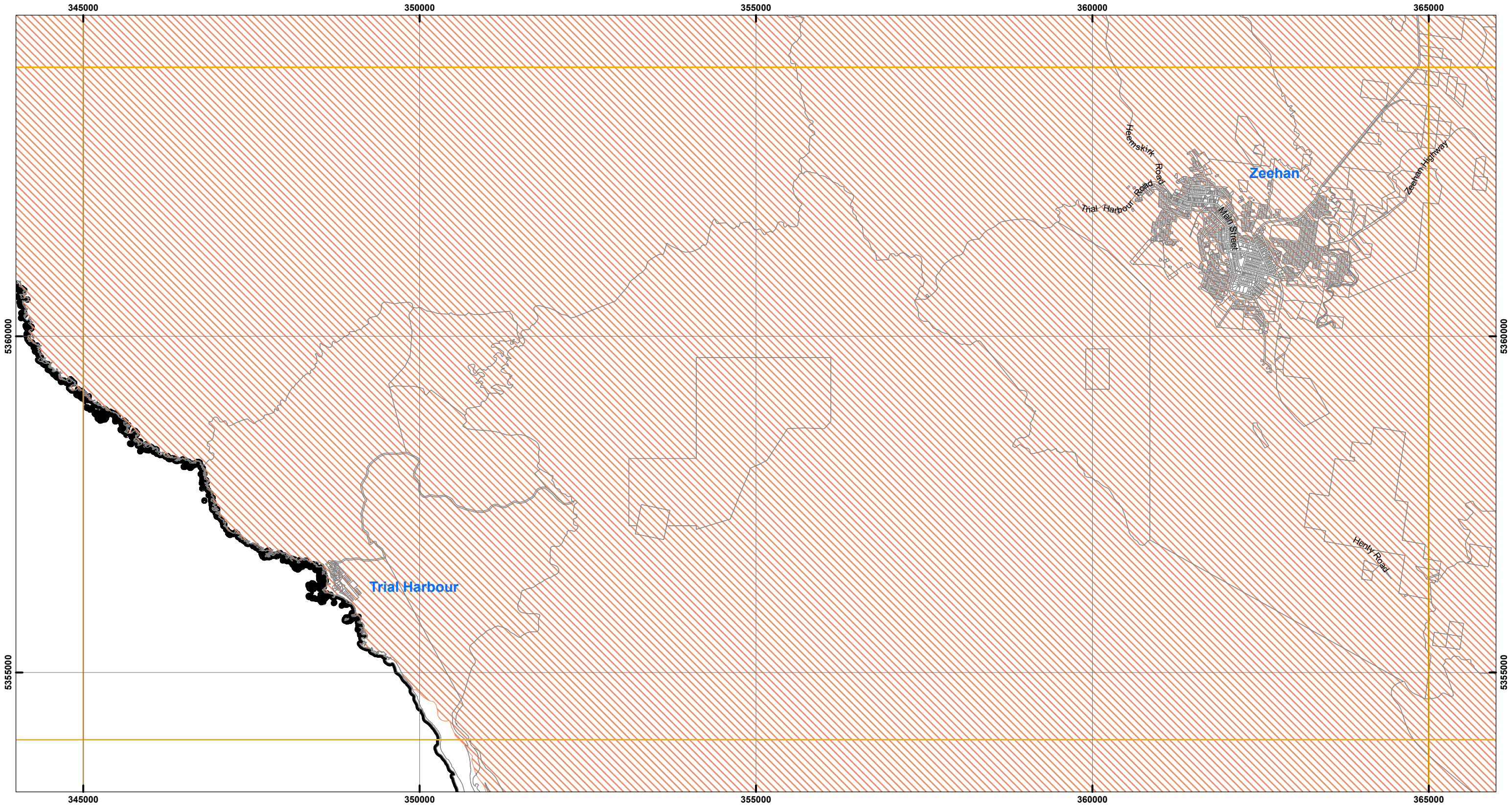


Prepared by 





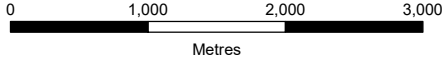
WEST COAST LOCAL PROVISIONS SCHEDULE - FLOOD-PRONE AND BUSHFIRE-PRONE AREAS OVERLAY



- Legend**
- Flood-Prone Hazard Areas Code**
- Flood-prone areas
- Bushfire-Prone Areas Code**
- Bushfire-prone areas

- LPS Boundary
- Property Parcels

MAP 10 OF 40



Coordinate System: GDA 1994 MGA Zone 55

Base data from theLIST, © State of Tasmania

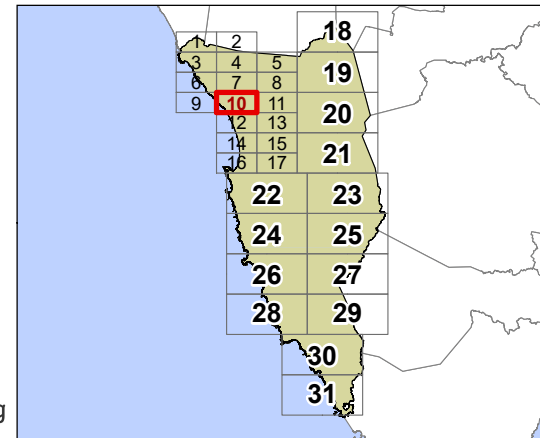
Land title data current as of 4/2/2020

Disclaimer: Before taking any action based on data shown on this map, it should first be verified with the relevant council.

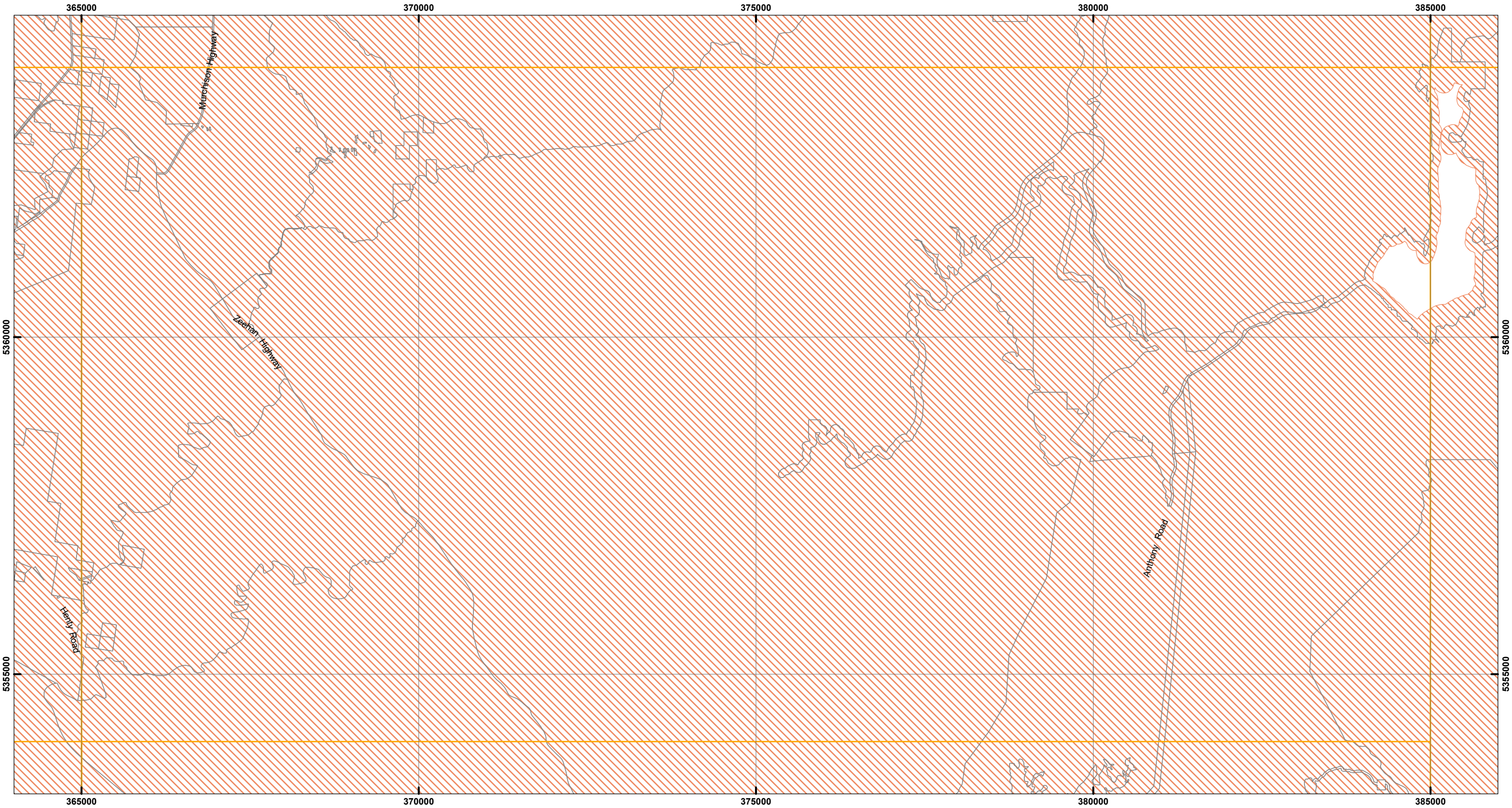
Date: 17/07/2020

Doc. Version: 0

Prepared by esk mapping & GIS




WEST COAST LOCAL PROVISIONS SCHEDULE - FLOOD-PRONE AND BUSHFIRE-PRONE AREAS OVERLAY




Legend

Flood-Prone Hazard Areas Code

 Flood-prone areas

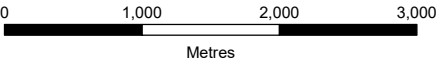
Bushfire-Prone Areas Code

 Bushfire-prone areas

 LPS Boundary

 Property Parcels

MAP 11 OF 40



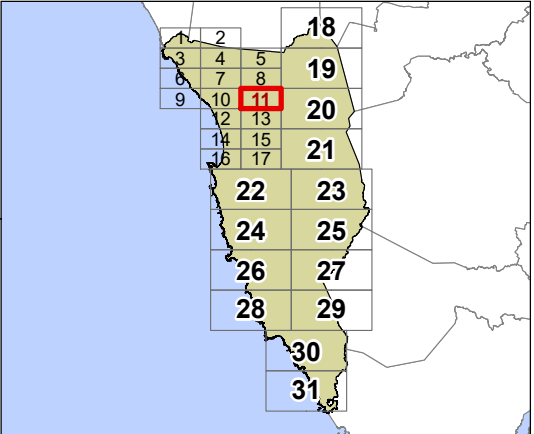
Coordinate System: GDA 1994 MGA Zone 55

Base data from theLIST, © State of Tasmania  
Land title data current as of 4/2/2020

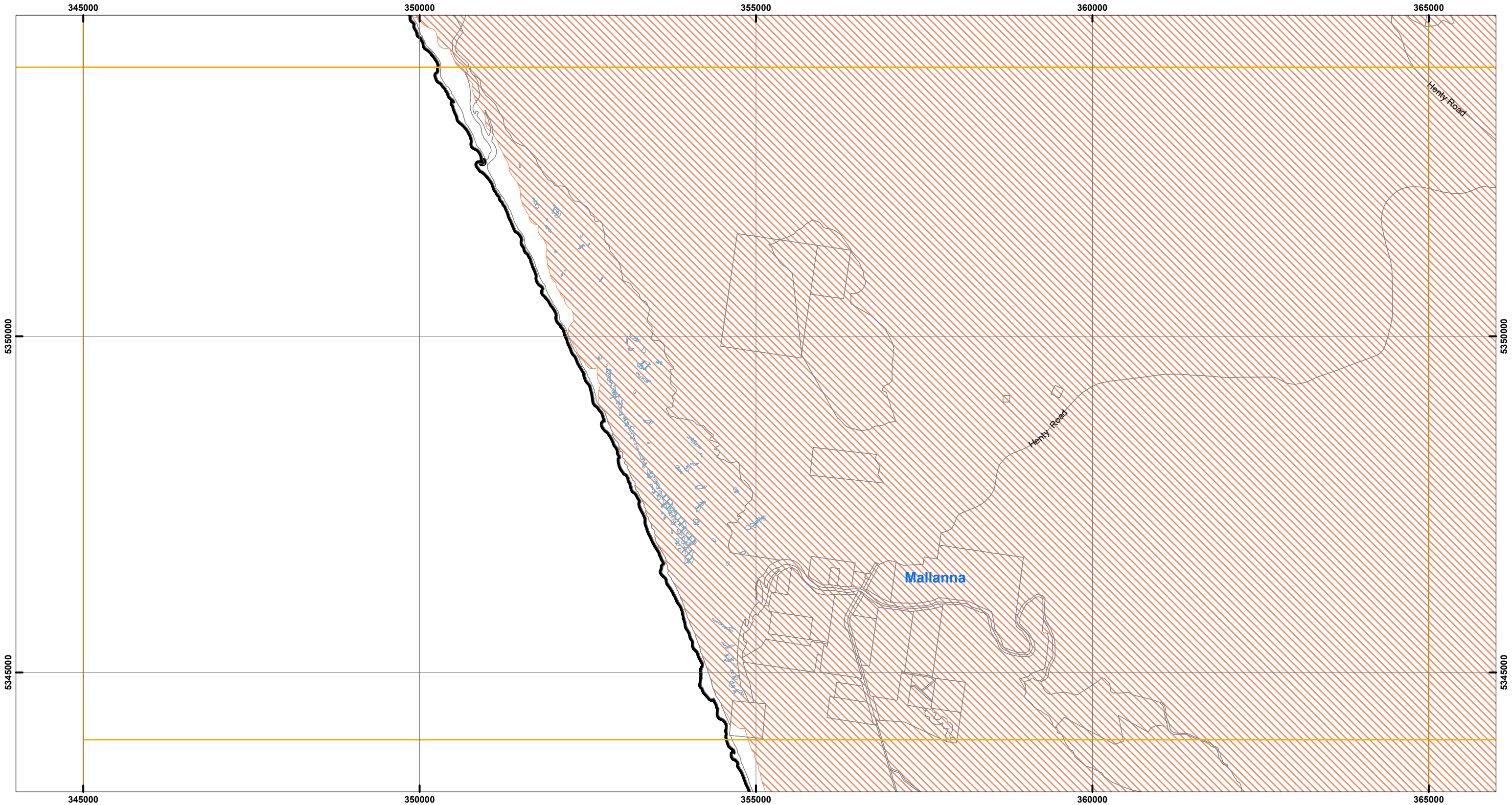
Disclaimer: Before taking any action based on data shown on this map, it should first be verified with the relevant council.

Date: 17/07/2020  
Doc. Version: 0

Prepared by 




WEST COAST LOCAL PROVISIONS SCHEDULE - FLOOD-PRONE AND BUSHFIRE-PRONE AREAS OVERLAY




Legend

Flood-Prone Hazard Areas Code

 Flood-prone areas

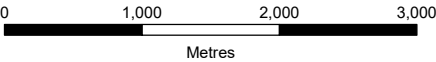
Bushfire-Prone Areas Code

 Bushfire-prone areas

 LPS Boundary

 Property Parcels

MAP 12 OF 40



Coordinate System: GDA 1994 MGA Zone 55

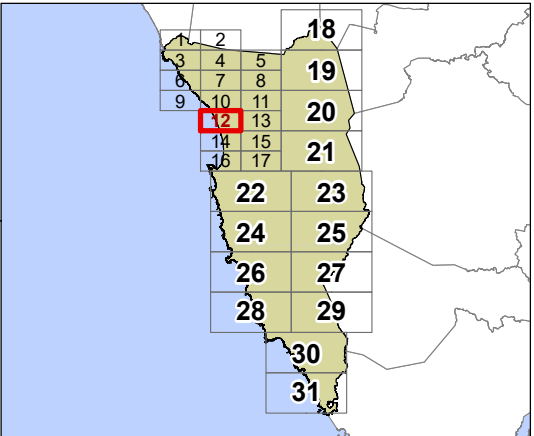
Base data from theLIST, © State of Tasmania  
Land title data current as of 4/2/2020

Disclaimer: Before taking any action based on data shown on this map, it should first be verified with the relevant council.

Date: 17/07/2020  
Doc. Version: 0

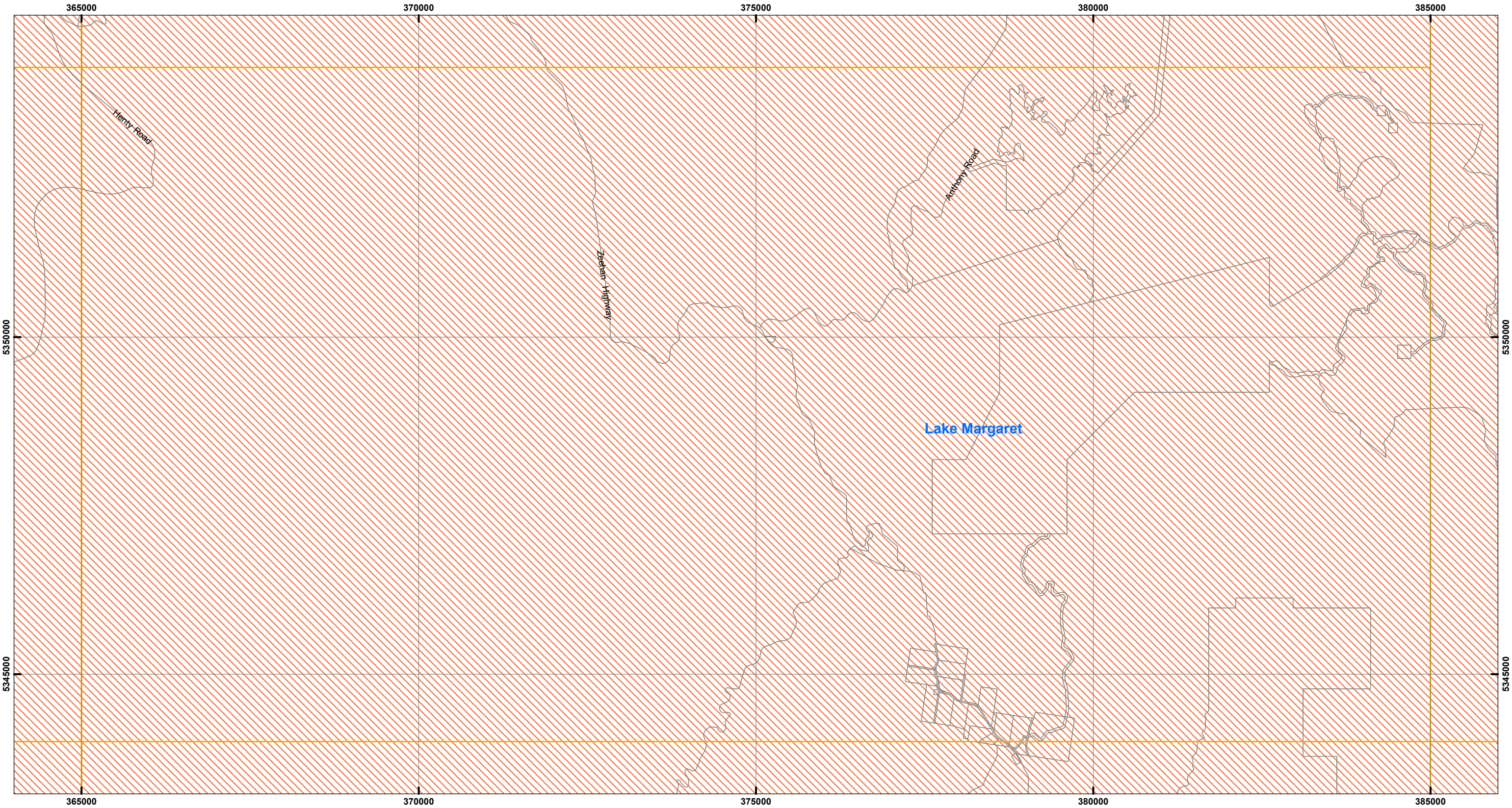


Prepared by 






WEST COAST LOCAL PROVISIONS SCHEDULE - FLOOD-PRONE AND BUSHFIRE-PRONE AREAS OVERLAY




Legend

Flood-Prone Hazard Areas Code

 Flood-prone areas

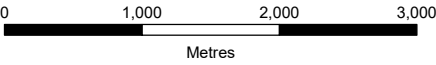
Bushfire-Prone Areas Code

 Bushfire-prone areas

 LPS Boundary

 Property Parcels

MAP 13 OF 40



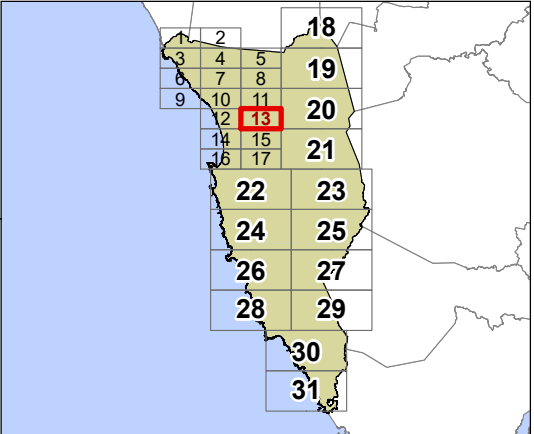
Coordinate System: GDA 1994 MGA Zone 55

Base data from theLIST, © State of Tasmania  
Land title data current as of 4/2/2020

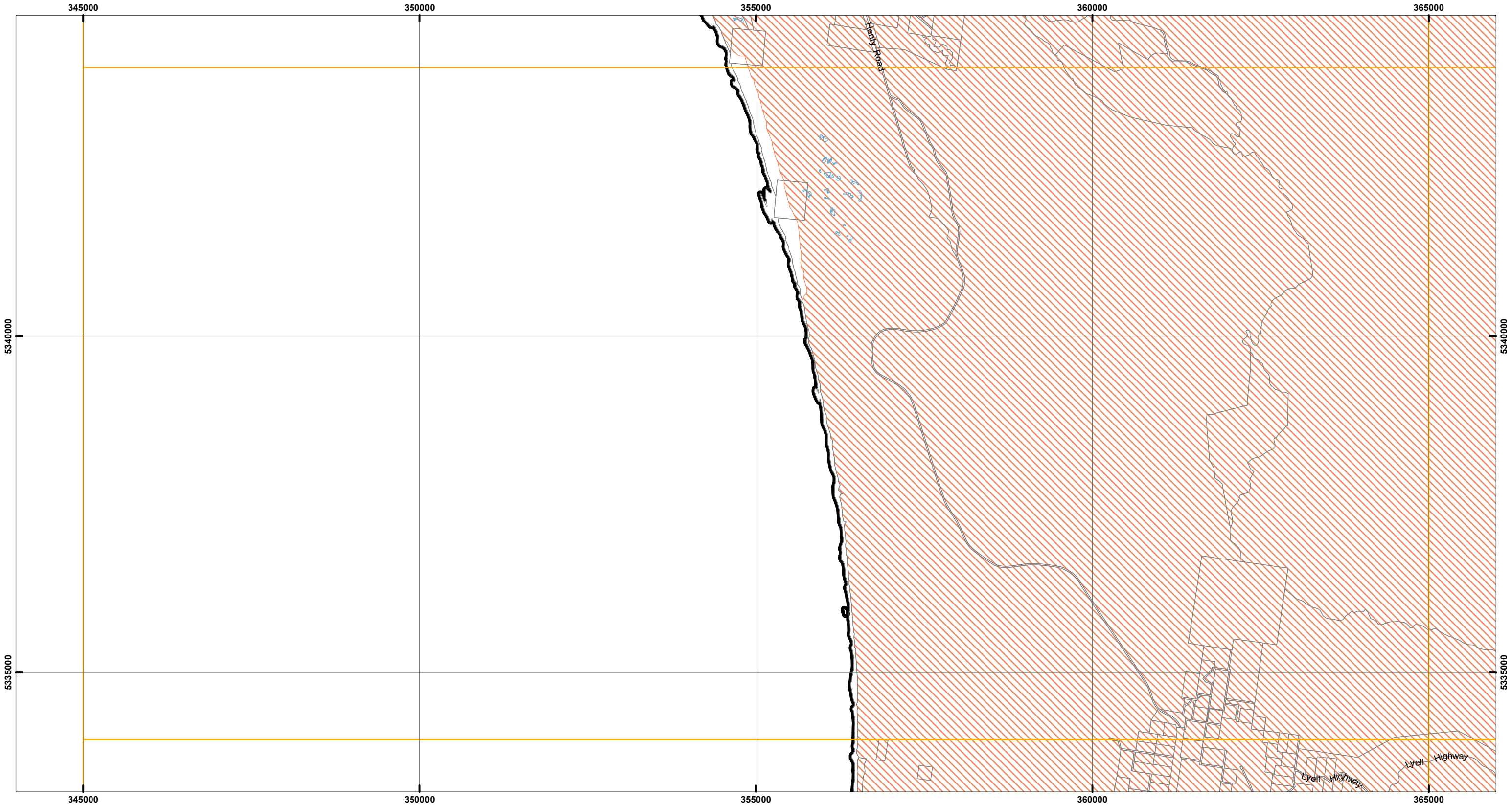
Disclaimer: Before taking any action based on data shown on this map, it should first be verified with the relevant council.

Date: 17/07/2020  
Doc. Version: 0

Prepared by 




WEST COAST LOCAL PROVISIONS SCHEDULE - FLOOD-PRONE AND BUSHFIRE-PRONE AREAS OVERLAY




Legend

Flood-Prone Hazard Areas Code

 Flood-prone areas

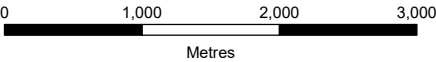
Bushfire-Prone Areas Code

 Bushfire-prone areas

 LPS Boundary

 Property Parcels

MAP 14 OF 40



Coordinate System: GDA 1994 MGA Zone 55

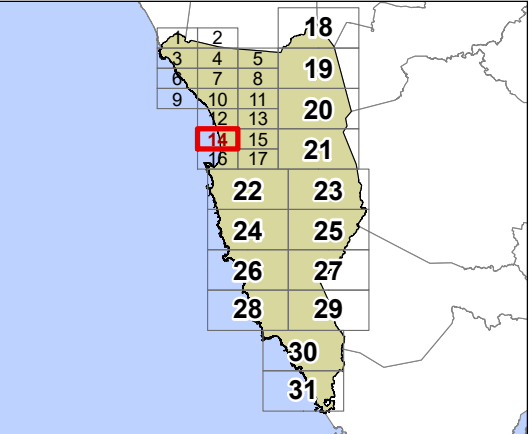
Base data from theLIST, © State of Tasmania  
Land title data current as of 4/2/2020

Disclaimer: Before taking any action based on  
data shown on this map, it should first be verified  
with the relevant council.

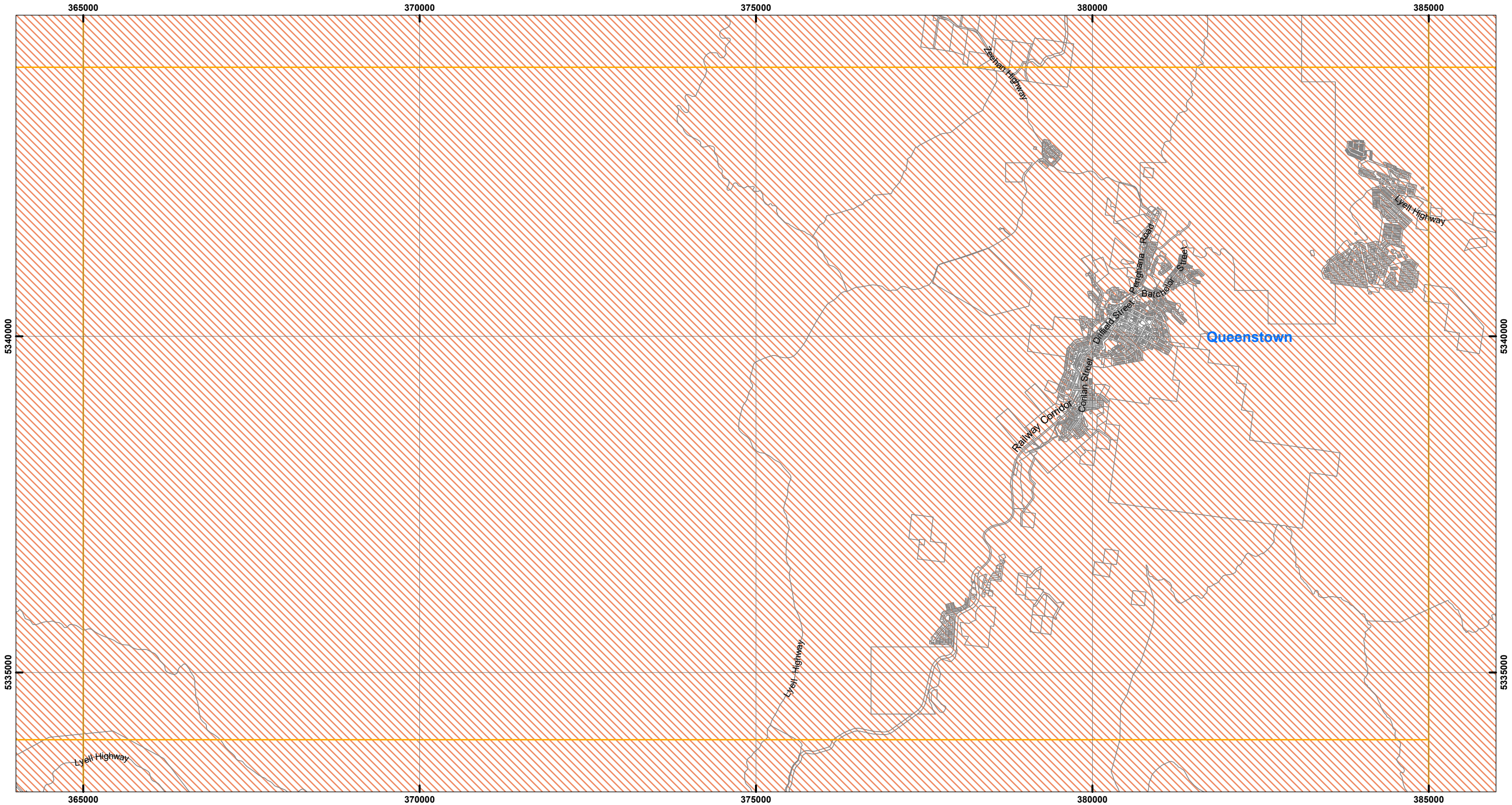
Date: 17/07/2020  
Doc. Version: 0



Prepared by 




WEST COAST LOCAL PROVISIONS SCHEDULE - FLOOD-PRONE AND BUSHFIRE-PRONE AREAS OVERLAY




Legend

Flood-Prone Hazard Areas Code

 Flood-prone areas

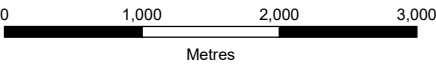
Bushfire-Prone Areas Code

 Bushfire-prone areas

 LPS Boundary

 Property Parcels

MAP 15 OF 40



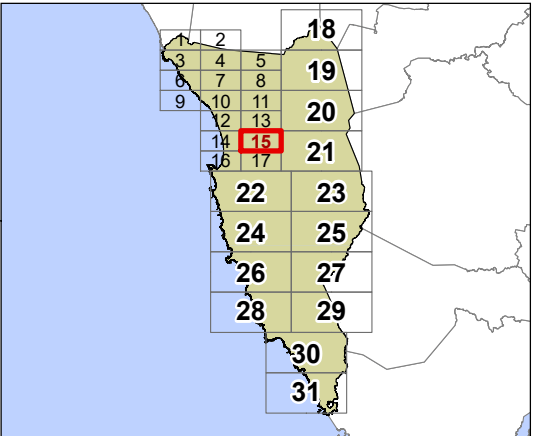
Coordinate System: GDA 1994 MGA Zone 55

Base data from theLIST, © State of Tasmania  
Land title data current as of 4/2/2020

Disclaimer: Before taking any action based on data shown on this map, it should first be verified with the relevant council.

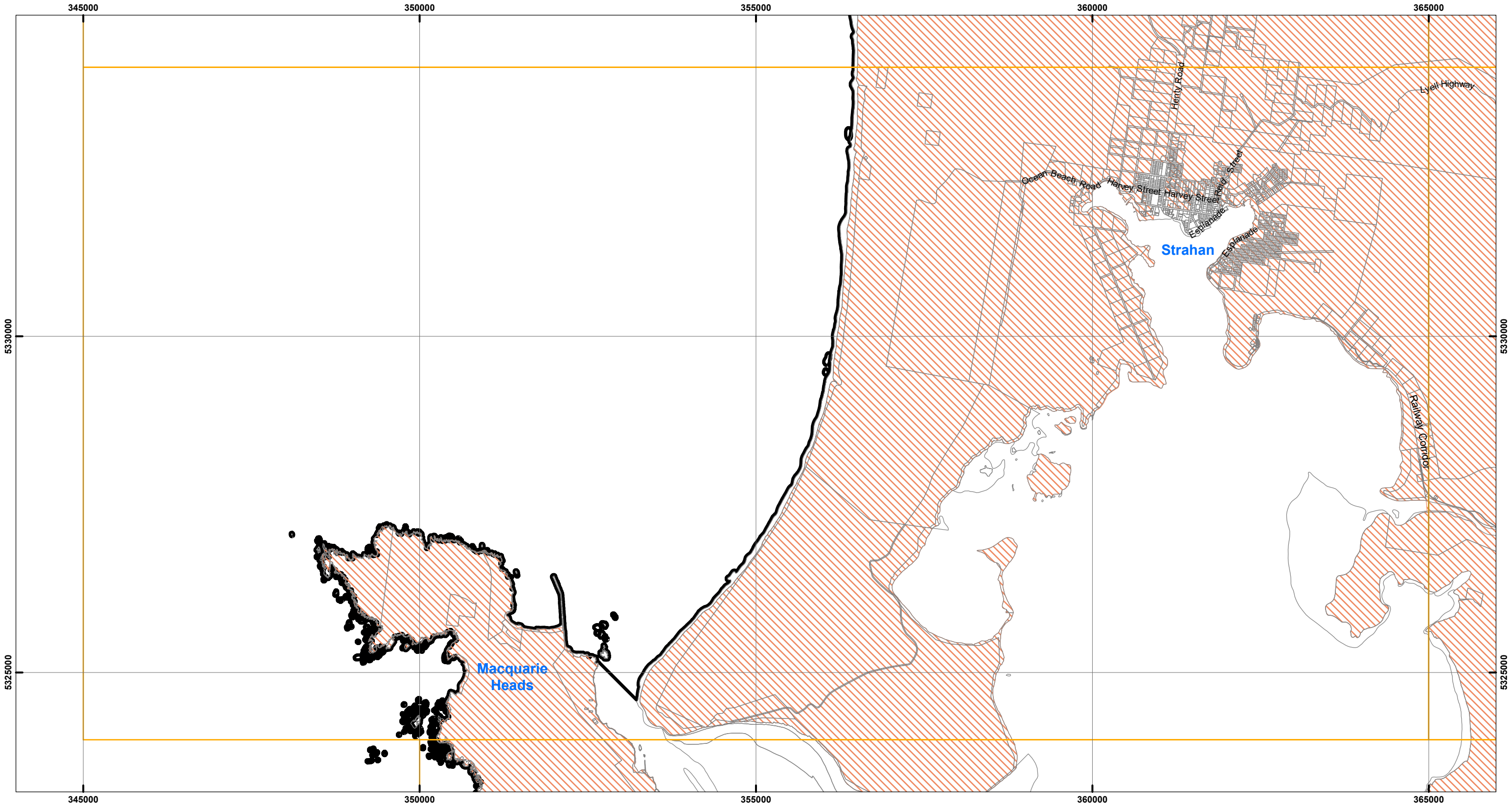
Date: 17/07/2020  
Doc. Version: 0

Prepared by 





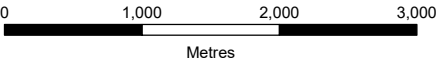
WEST COAST LOCAL PROVISIONS SCHEDULE - FLOOD-PRONE AND BUSHFIRE-PRONE AREAS OVERLAY



- Legend**
- Flood-Prone Hazard Areas Code**
- Flood-prone areas
- Bushfire-Prone Areas Code**
- Bushfire-prone areas

- LPS Boundary
- Property Parcels

MAP 16 OF 40



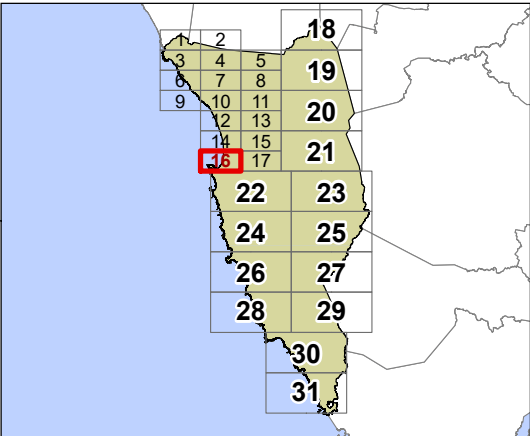
Coordinate System: GDA 1994 MGA Zone 55

Base data from theLIST, © State of Tasmania  
Land title data current as of 4/2/2020

Disclaimer: Before taking any action based on data shown on this map, it should first be verified with the relevant council.

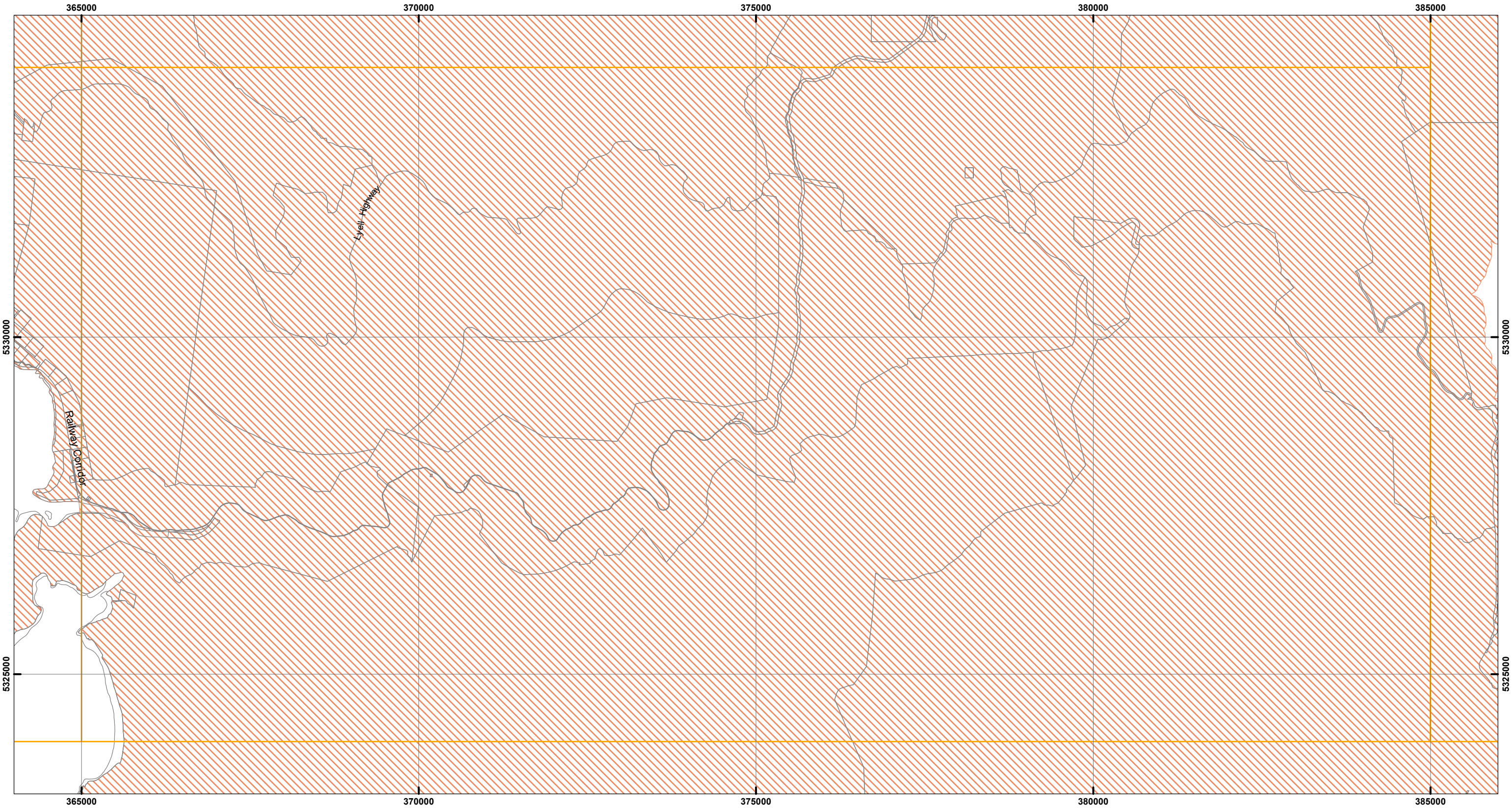
Date: 17/07/2020  
Doc. Version: 0

Prepared by esk mapping & GIS






WEST COAST LOCAL PROVISIONS SCHEDULE - FLOOD-PRONE AND BUSHFIRE-PRONE AREAS OVERLAY




Legend

Flood-Prone Hazard Areas Code

 Flood-prone areas

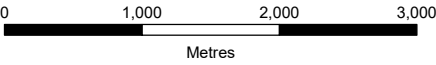
Bushfire-Prone Areas Code

 Bushfire-prone areas

 LPS Boundary

 Property Parcels

MAP 17 OF 40



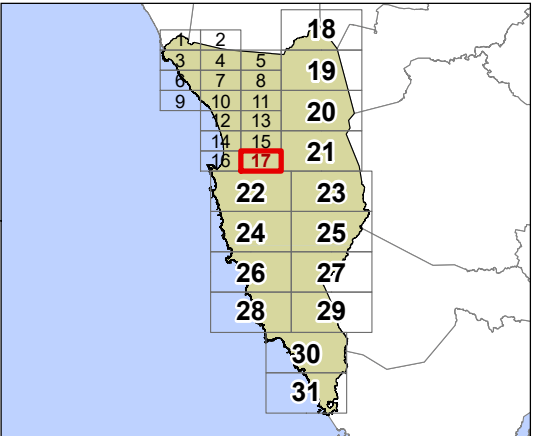
Coordinate System: GDA 1994 MGA Zone 55

Base data from theLIST, © State of Tasmania  
Land title data current as of 4/2/2020

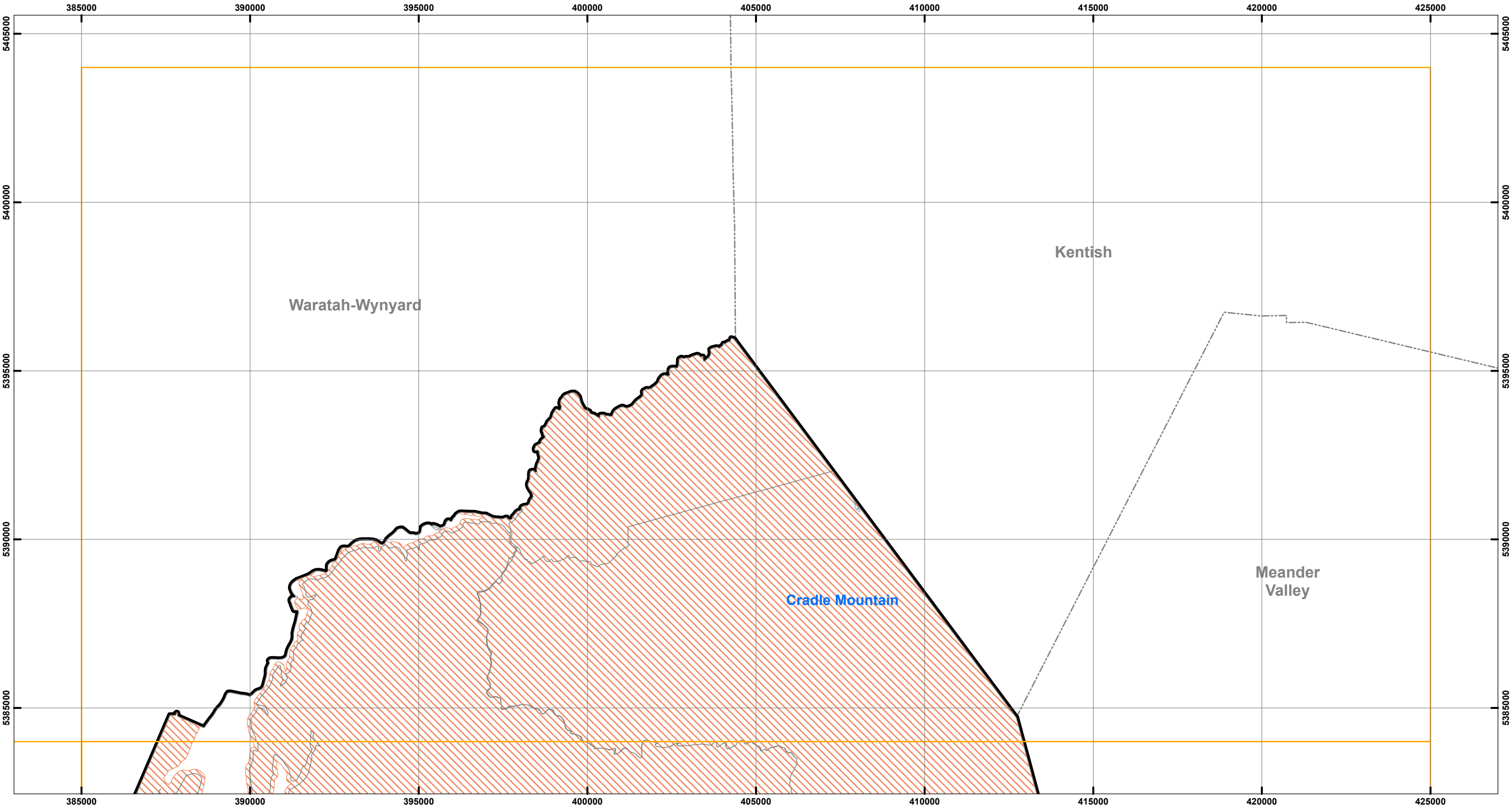
Disclaimer: Before taking any action based on  
data shown on this map, it should first be verified  
with the relevant council.

Date: 17/07/2020  
Doc. Version: 0

Prepared by 




WEST COAST LOCAL PROVISIONS SCHEDULE - FLOOD-PRONE AND BUSHFIRE-PRONE AREAS OVERLAY




Legend

Flood-Prone Hazard Areas Code

 Flood-prone areas

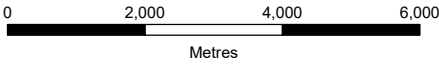
Bushfire-Prone Areas Code

 Bushfire-prone areas

 LPS Boundary

 Property Parcels

MAP 18 OF 40



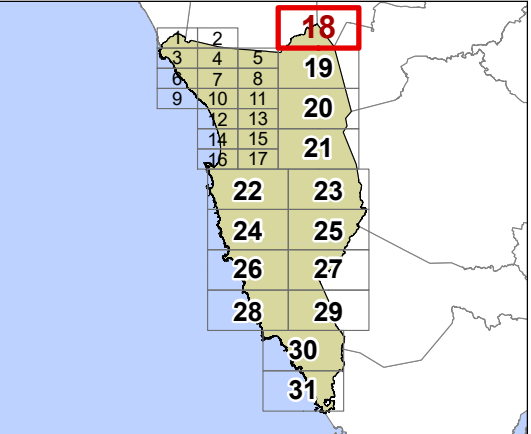
Coordinate System: GDA 1994 MGA Zone 55

Base data from theLIST, © State of Tasmania  
Land title data current as of 4/2/2020

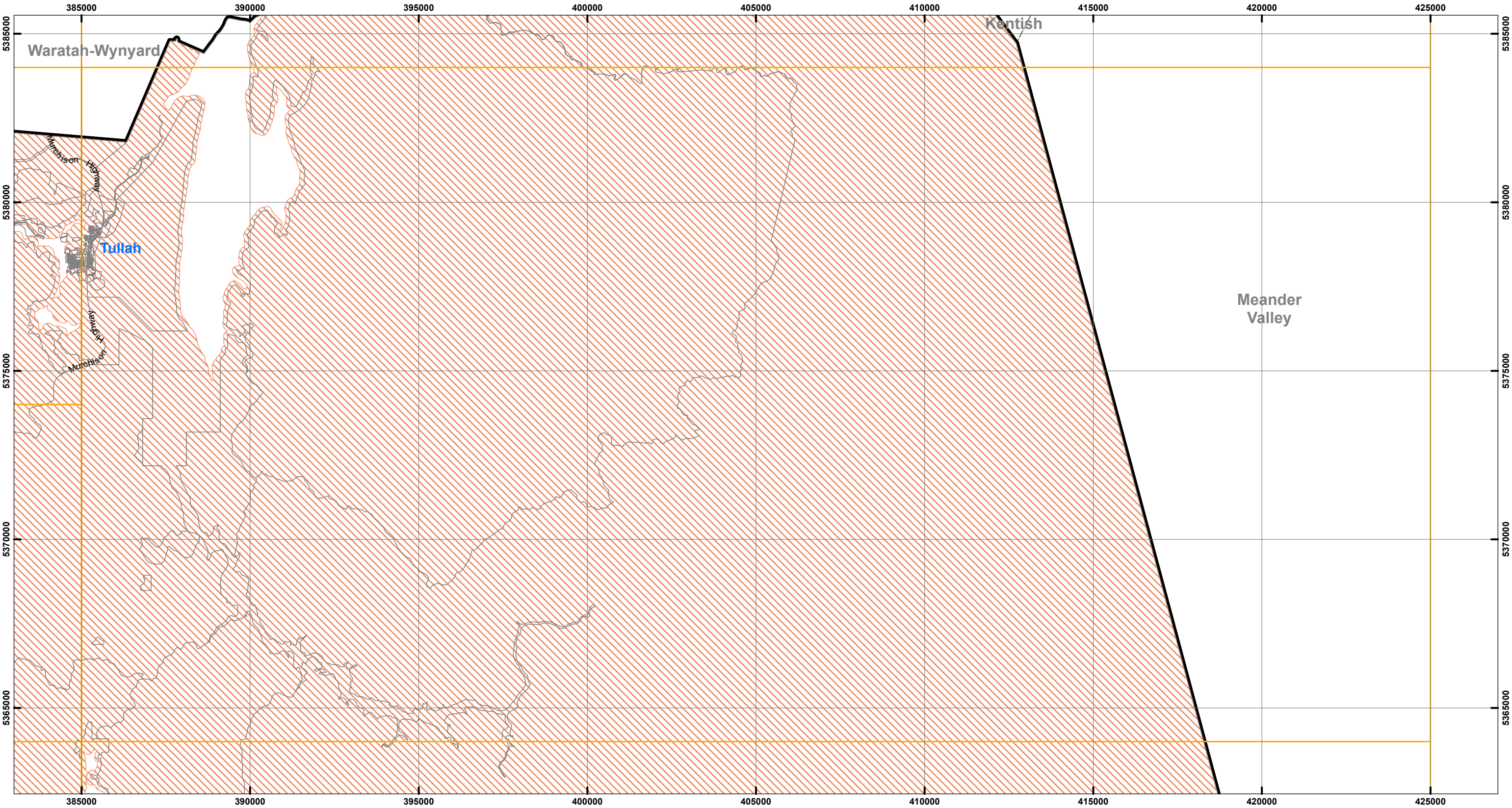
Disclaimer: Before taking any action based on  
data shown on this map, it should first be verified  
with the relevant council.

Date: 17/07/2020  
Doc. Version: 0

Prepared by 




WEST COAST LOCAL PROVISIONS SCHEDULE - FLOOD-PRONE AND BUSHFIRE-PRONE AREAS OVERLAY




Legend

Flood-Prone Hazard Areas Code

 Flood-prone areas

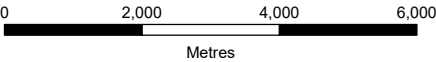
Bushfire-Prone Areas Code

 Bushfire-prone areas

 LPS Boundary

 Property Parcels

MAP 19 OF 40



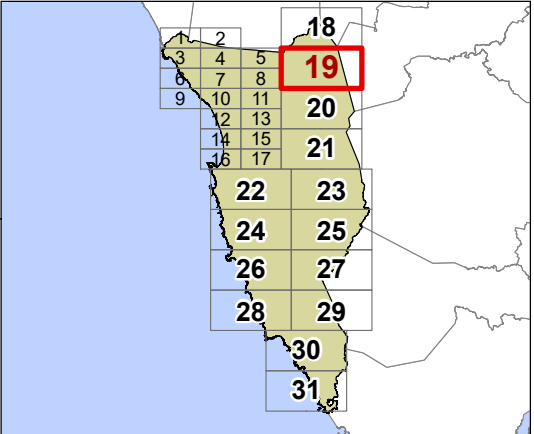
Coordinate System: GDA 1994 MGA Zone 55

Base data from theLIST, © State of Tasmania  
Land title data current as of 4/2/2020

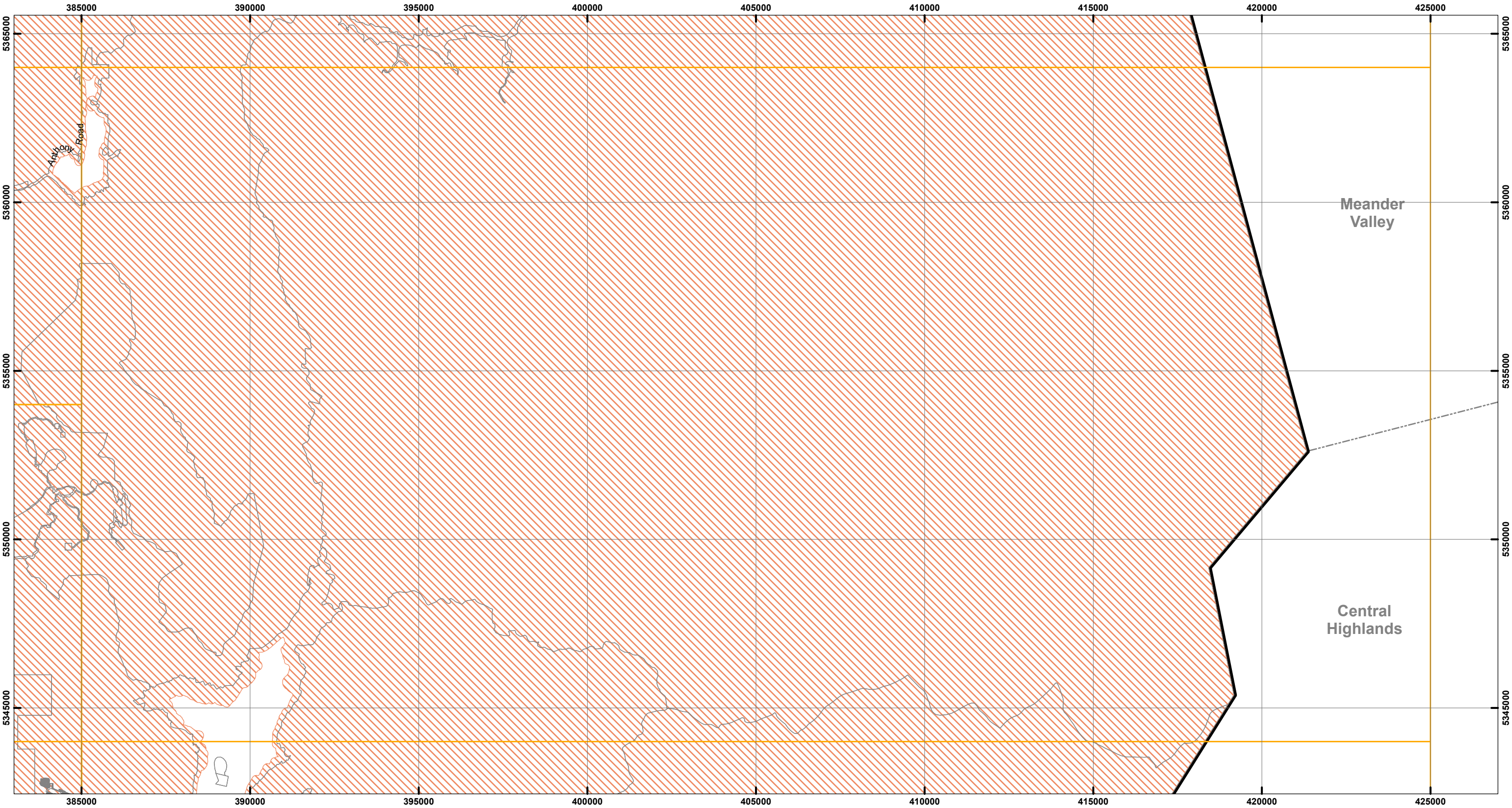
Disclaimer: Before taking any action based on  
data shown on this map, it should first be verified  
with the relevant council.

Date: 17/07/2020  
Doc. Version: 0

Prepared by 



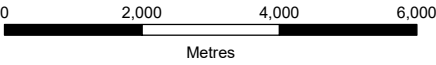
WEST COAST LOCAL PROVISIONS SCHEDULE - FLOOD-PRONE AND BUSHFIRE-PRONE AREAS OVERLAY



- Legend**
- Flood-Prone Hazard Areas Code**
- Flood-prone areas
- Bushfire-Prone Areas Code**
- Bushfire-prone areas

- LPS Boundary
- Property Parcels

MAP 20 OF 40



Coordinate System: GDA 1994 MGA Zone 55

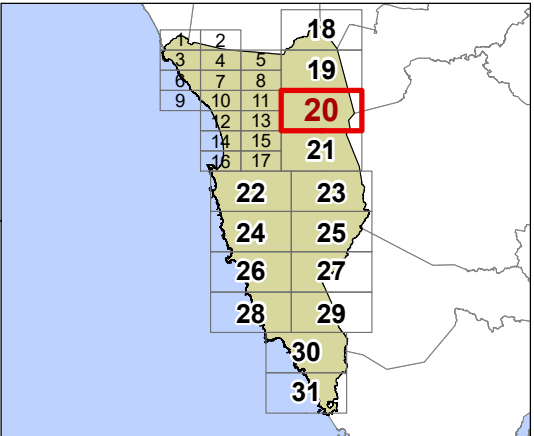
Base data from theLIST, © State of Tasmania  
Land title data current as of 4/2/2020

Disclaimer: Before taking any action based on data shown on this map, it should first be verified with the relevant council.

Date: 17/07/2020  
Doc. Version: 0

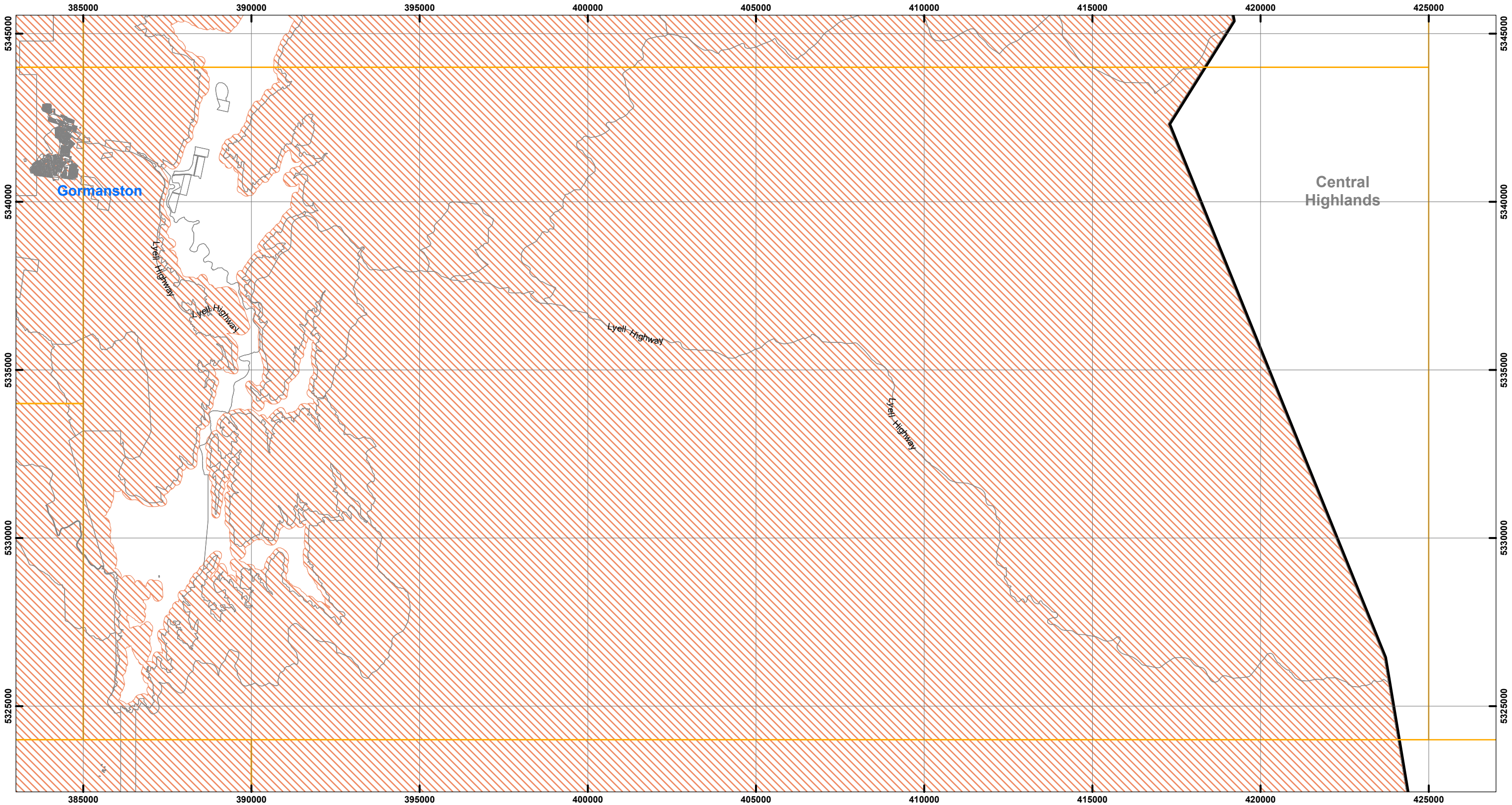


Prepared by esk mapping & GIS





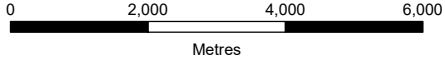
WEST COAST LOCAL PROVISIONS SCHEDULE - FLOOD-PRONE AND BUSHFIRE-PRONE AREAS OVERLAY



- Legend**
- Flood-Prone Hazard Areas Code**
- Flood-prone areas
- Bushfire-Prone Areas Code**
- Bushfire-prone areas

- LPS Boundary
- Property Parcels

MAP 21 OF 40



Coordinate System: GDA 1994 MGA Zone 55

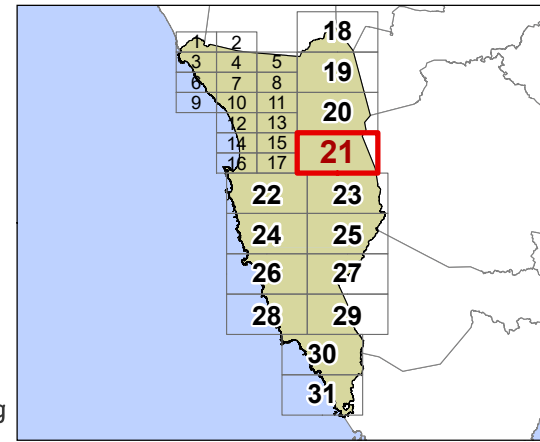
Base data from theLIST, © State of Tasmania  
Land title data current as of 4/2/2020

Disclaimer: Before taking any action based on data shown on this map, it should first be verified with the relevant council.

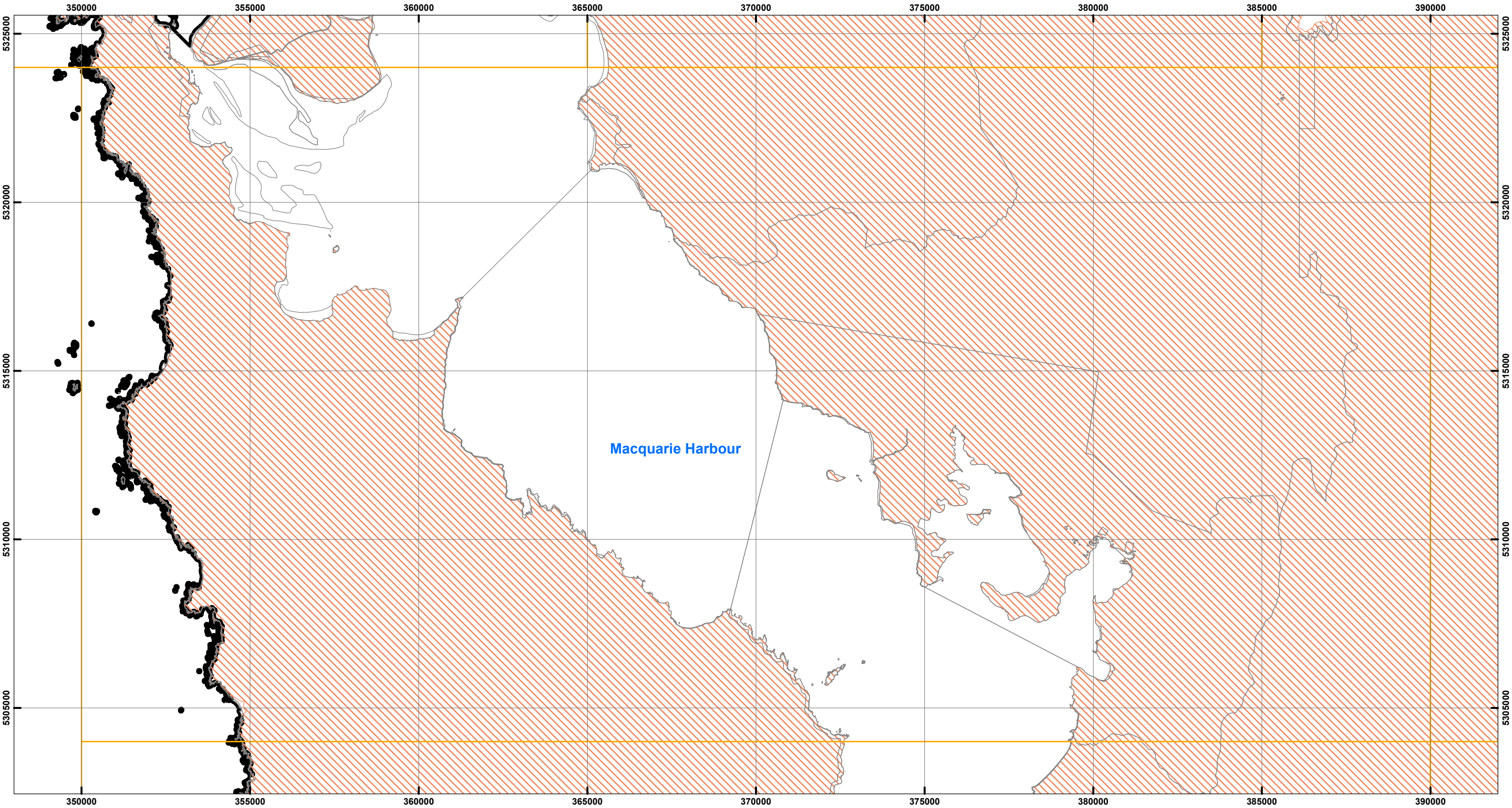
Date: 17/07/2020  
Doc. Version: 0



Prepared by esk mapping & GIS




WEST COAST LOCAL PROVISIONS SCHEDULE - FLOOD-PRONE AND BUSHFIRE-PRONE AREAS OVERLAY




Legend

Flood-Prone Hazard Areas Code

 Flood-prone areas

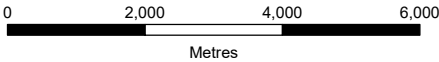
Bushfire-Prone Areas Code

 Bushfire-prone areas

 LPS Boundary

 Property Parcels

MAP 22 OF 40



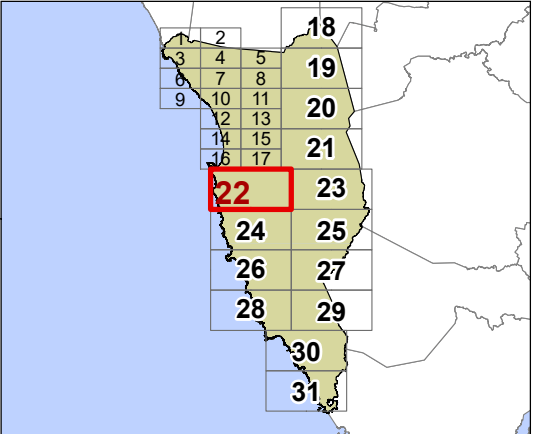
Coordinate System: GDA 1994 MGA Zone 55

Base data from theLIST, © State of Tasmania  
Land title data current as of 4/2/2020

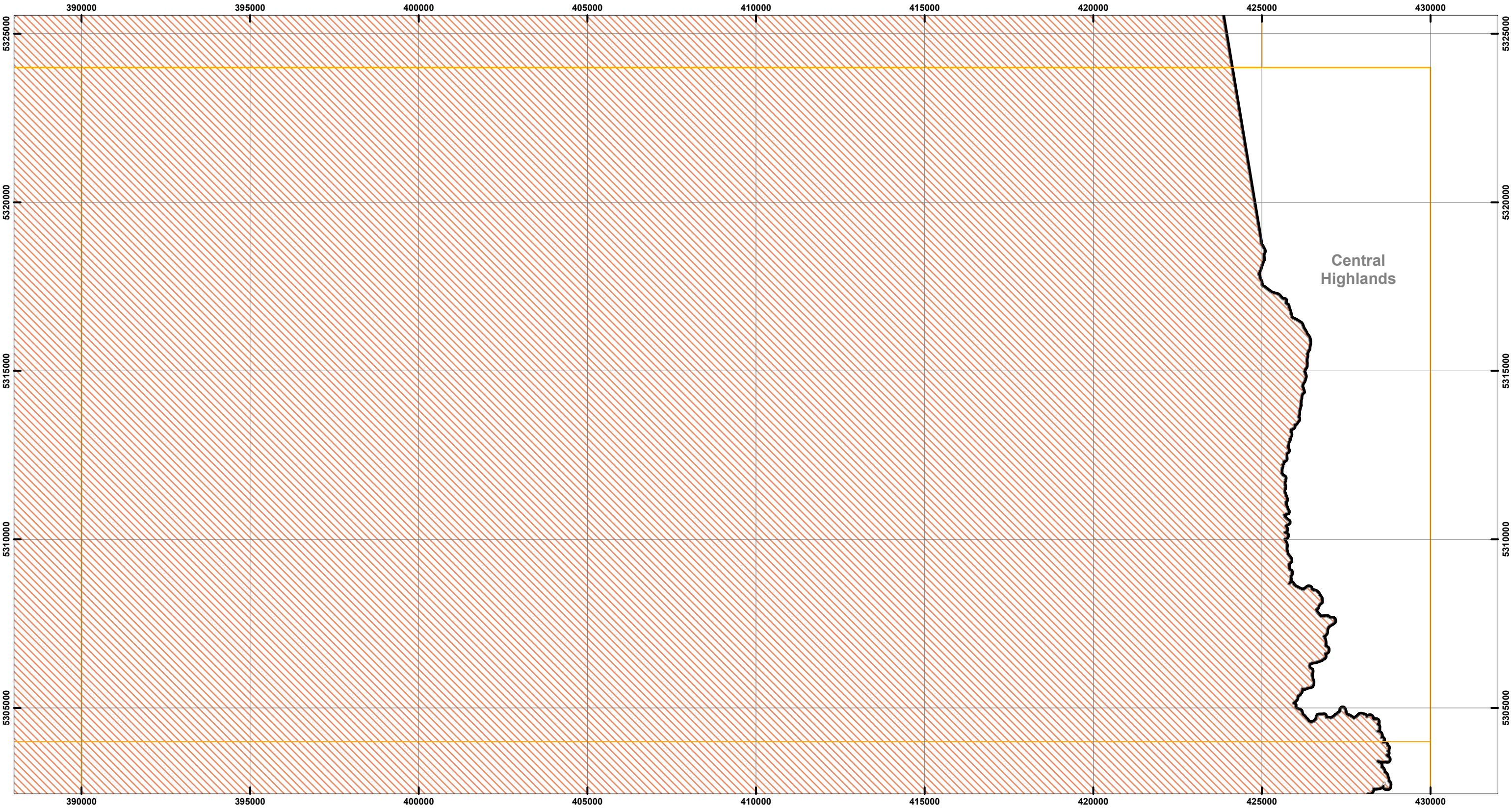
Disclaimer: Before taking any action based on data shown on this map, it should first be verified with the relevant council.

Date: 17/07/2020  
Doc. Version: 0

Prepared by 




WEST COAST LOCAL PROVISIONS SCHEDULE - FLOOD-PRONE AND BUSHFIRE-PRONE AREAS OVERLAY




Legend

Flood-Prone Hazard Areas Code

 Flood-prone areas

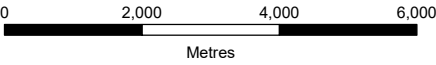
Bushfire-Prone Areas Code

 Bushfire-prone areas

 LPS Boundary

 Property Parcels

MAP 23 OF 40



Coordinate System: GDA 1994 MGA Zone 55

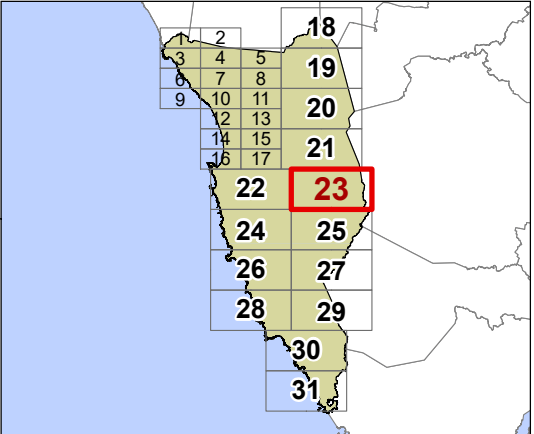
Base data from theLIST, © State of Tasmania  
Land title data current as of 4/2/2020

Disclaimer: Before taking any action based on  
data shown on this map, it should first be verified  
with the relevant council.

Date: 17/07/2020  
Doc. Version: 0

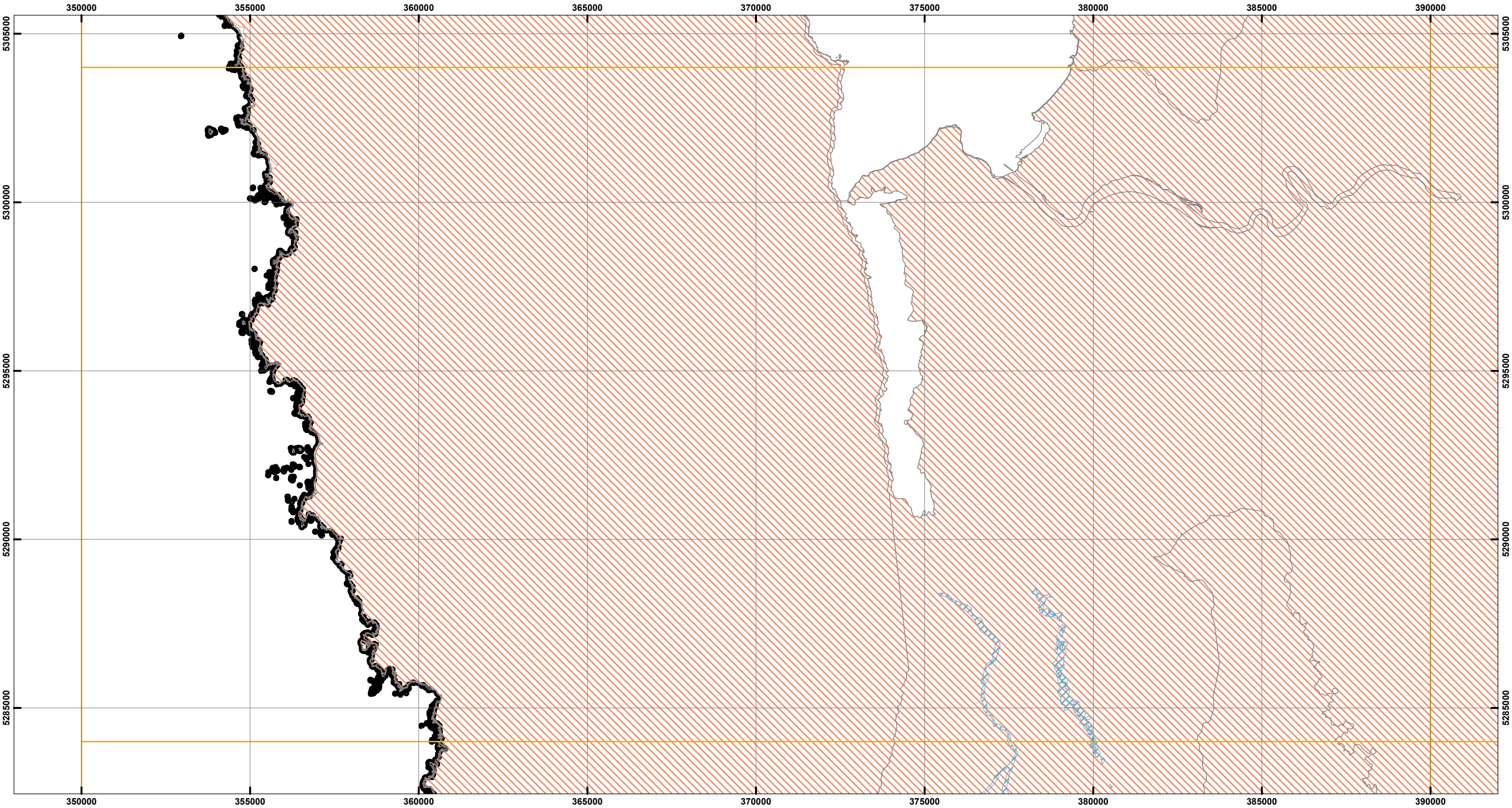


Prepared by 






WEST COAST LOCAL PROVISIONS SCHEDULE - FLOOD-PRONE AND BUSHFIRE-PRONE AREAS OVERLAY



Legend

Flood-Prone Hazard Areas Code

 Flood-prone areas

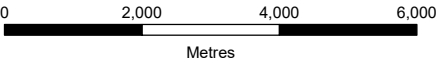
Bushfire-Prone Areas Code

 Bushfire-prone areas

 LPS Boundary

 Property Parcels

MAP 24 OF 40



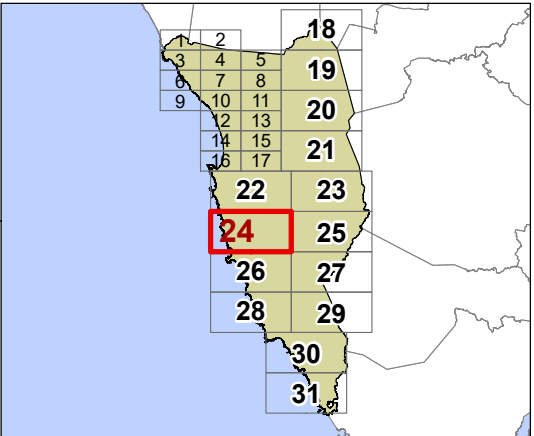
Coordinate System: GDA 1994 MGA Zone 55

Base data from theLIST, © State of Tasmania  
Land title data current as of 4/2/2020

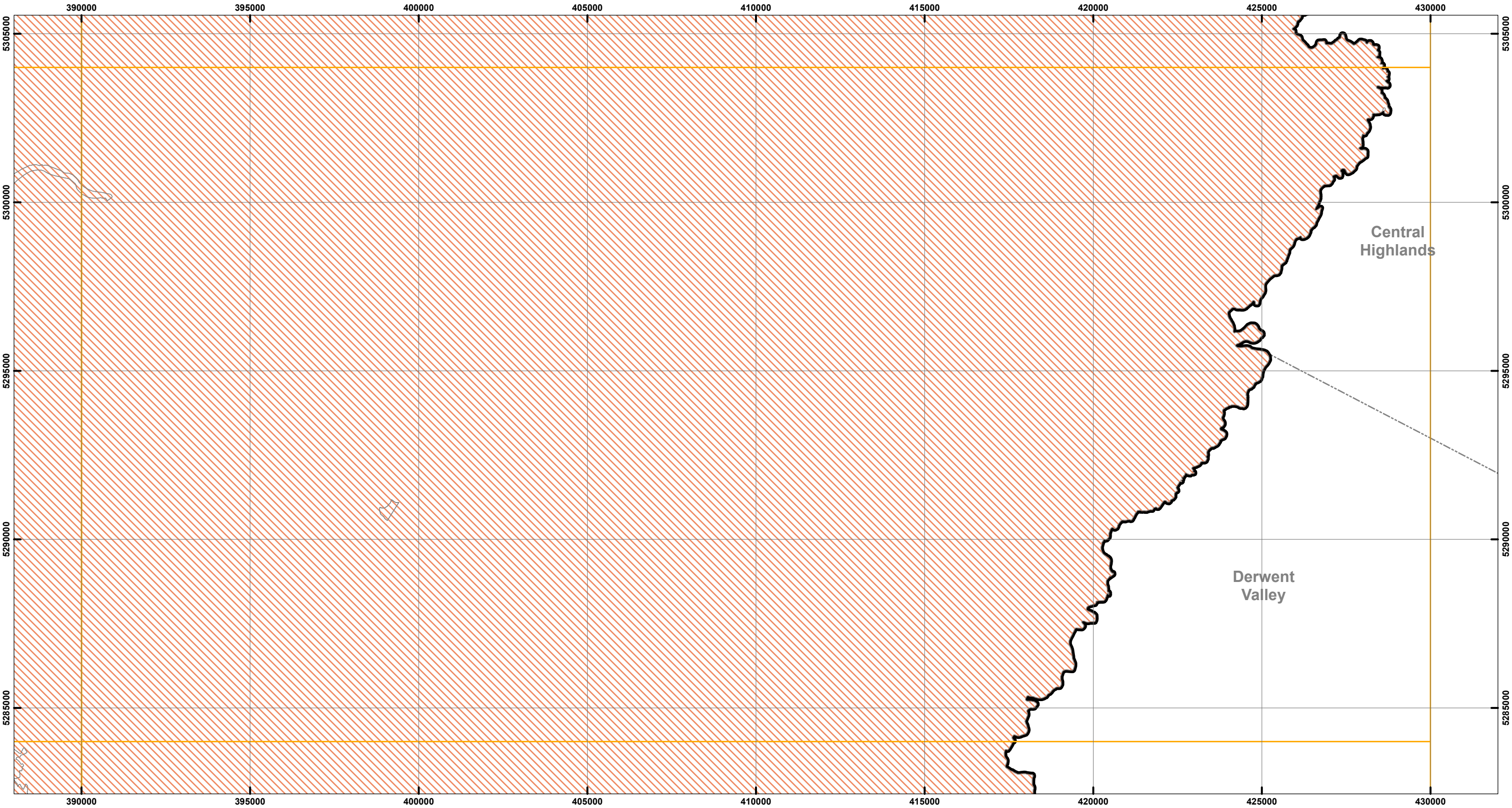
Disclaimer: Before taking any action based on  
data shown on this map, it should first be verified  
with the relevant council.

Date: 17/07/2020  
Doc. Version: 0

Prepared by 




WEST COAST LOCAL PROVISIONS SCHEDULE - FLOOD-PRONE AND BUSHFIRE-PRONE AREAS OVERLAY




Legend

Flood-Prone Hazard Areas Code

 Flood-prone areas

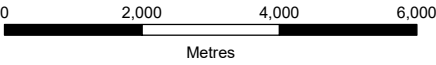
Bushfire-Prone Areas Code

 Bushfire-prone areas

 LPS Boundary

 Property Parcels

MAP 25 OF 40



Coordinate System: GDA 1994 MGA Zone 55

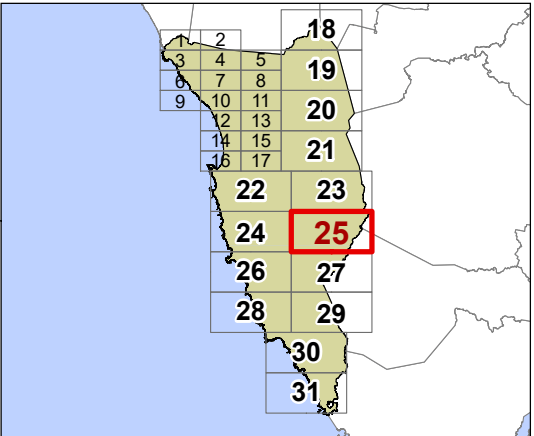
Base data from theLIST, © State of Tasmania  
Land title data current as of 4/2/2020

Disclaimer: Before taking any action based on  
data shown on this map, it should first be verified  
with the relevant council.

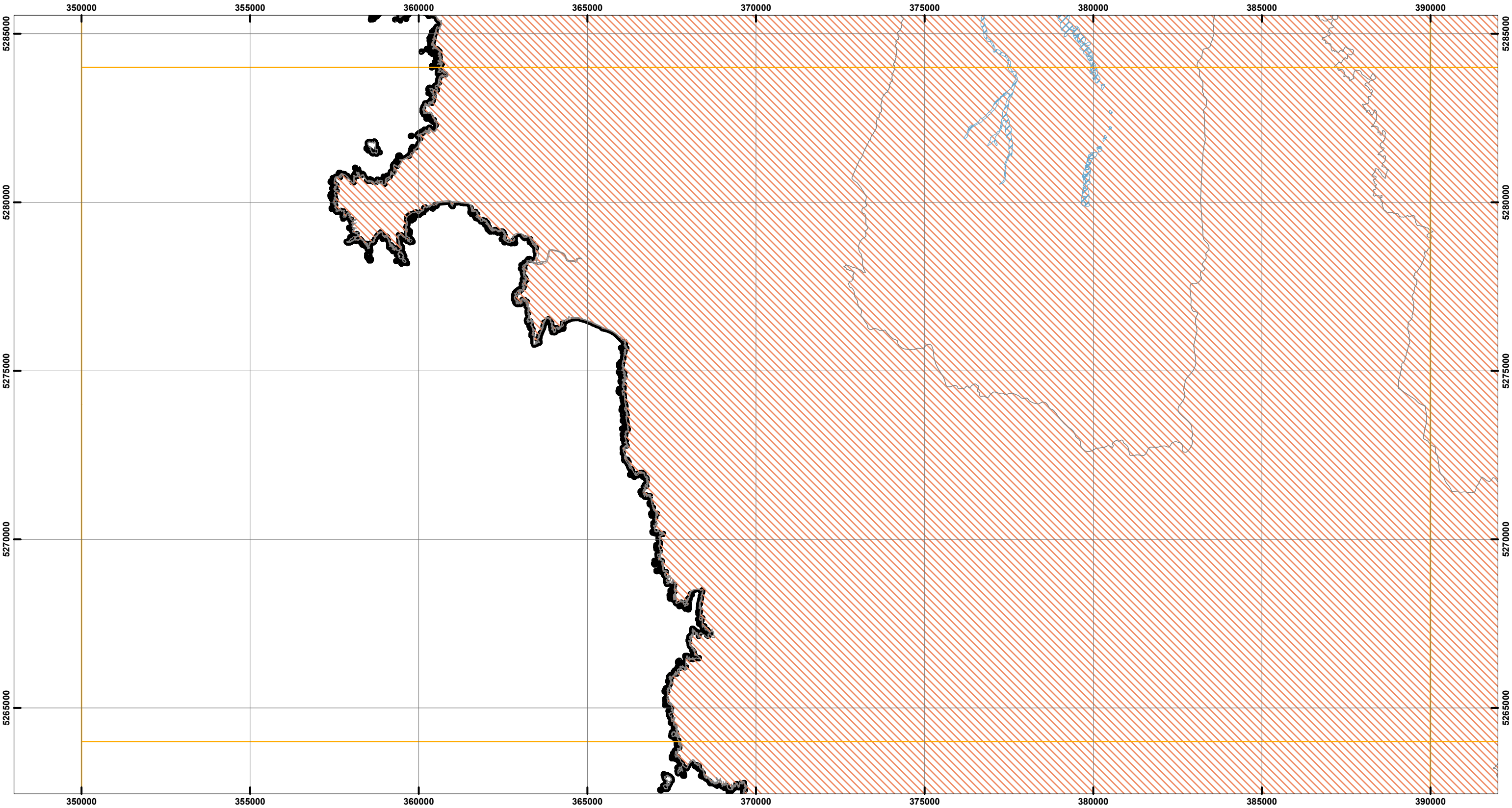
Date: 17/07/2020  
Doc. Version: 0



Prepared by 




WEST COAST LOCAL PROVISIONS SCHEDULE - FLOOD-PRONE AND BUSHFIRE-PRONE AREAS OVERLAY




Legend

Flood-Prone Hazard Areas Code

 Flood-prone areas

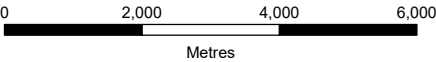
Bushfire-Prone Areas Code

 Bushfire-prone areas

 LPS Boundary

 Property Parcels

MAP 26 OF 40



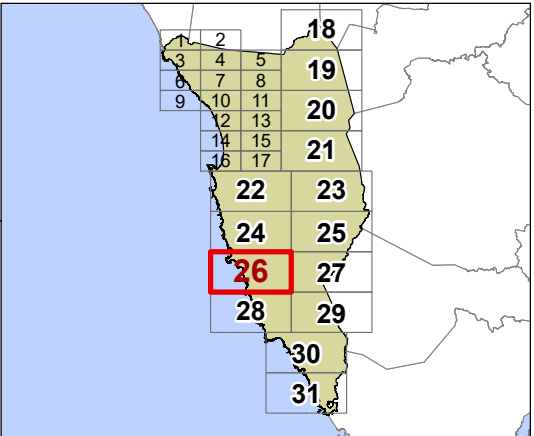
Coordinate System: GDA 1994 MGA Zone 55

Base data from theLIST, © State of Tasmania  
Land title data current as of 4/2/2020

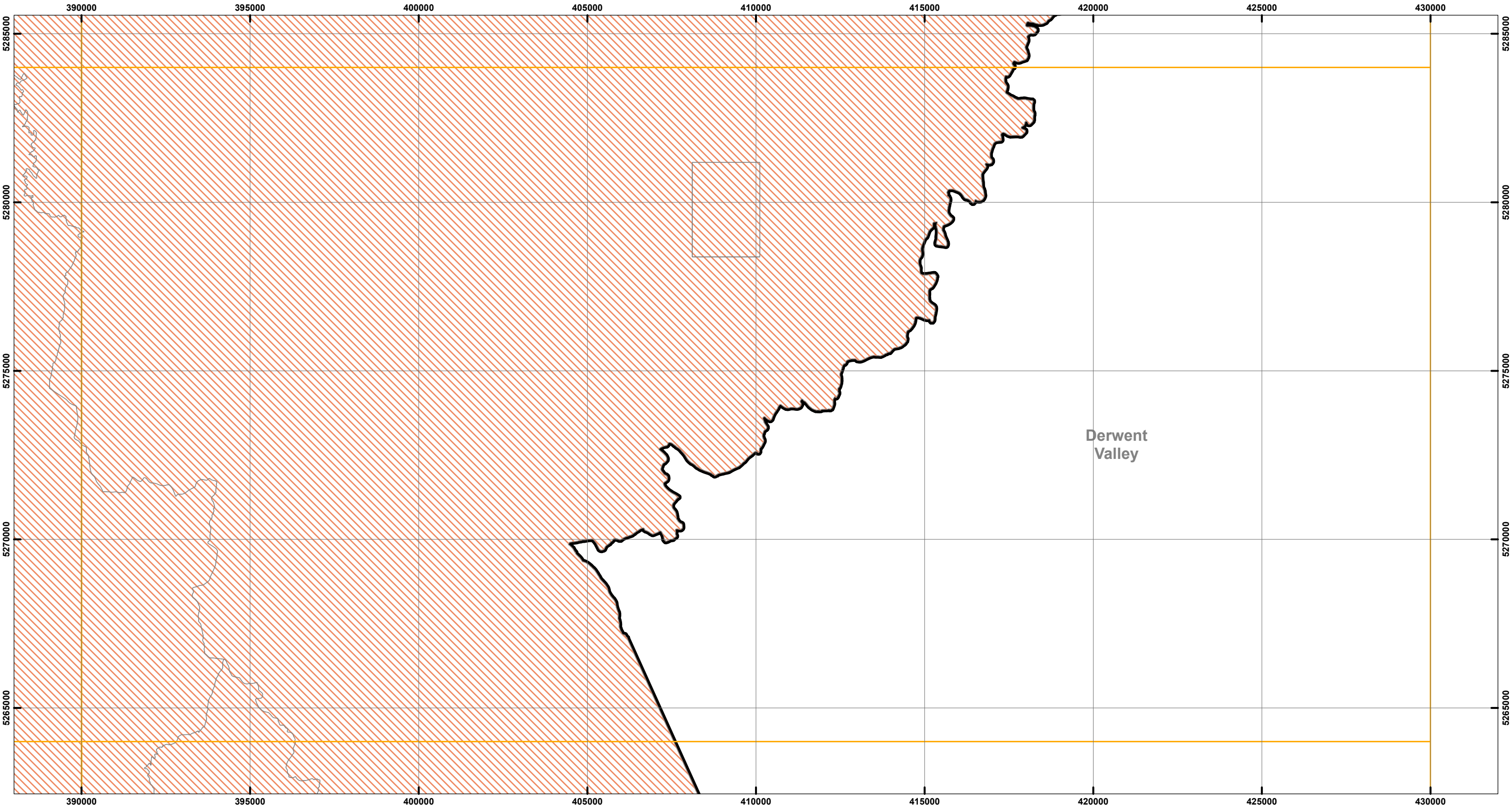
Disclaimer: Before taking any action based on  
data shown on this map, it should first be verified  
with the relevant council.

Date: 17/07/2020  
Doc. Version: 0

Prepared by 




WEST COAST LOCAL PROVISIONS SCHEDULE - FLOOD-PRONE AND BUSHFIRE-PRONE AREAS OVERLAY




Legend

Flood-Prone Hazard Areas Code

 Flood-prone areas

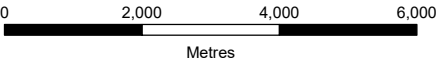
Bushfire-Prone Areas Code

 Bushfire-prone areas

 LPS Boundary

 Property Parcels

MAP 27 OF 40



Coordinate System: GDA 1994 MGA Zone 55

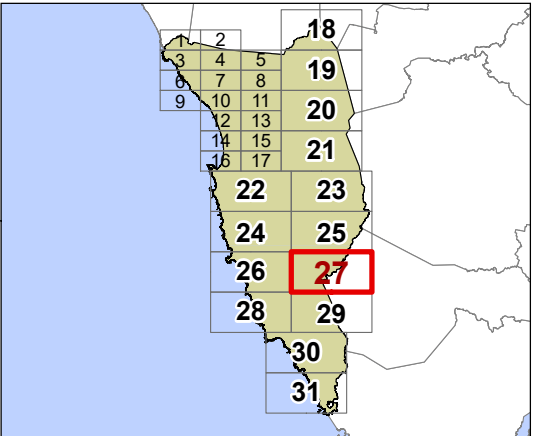
Base data from theLIST, © State of Tasmania  
Land title data current as of 4/2/2020

Disclaimer: Before taking any action based on data shown on this map, it should first be verified with the relevant council.

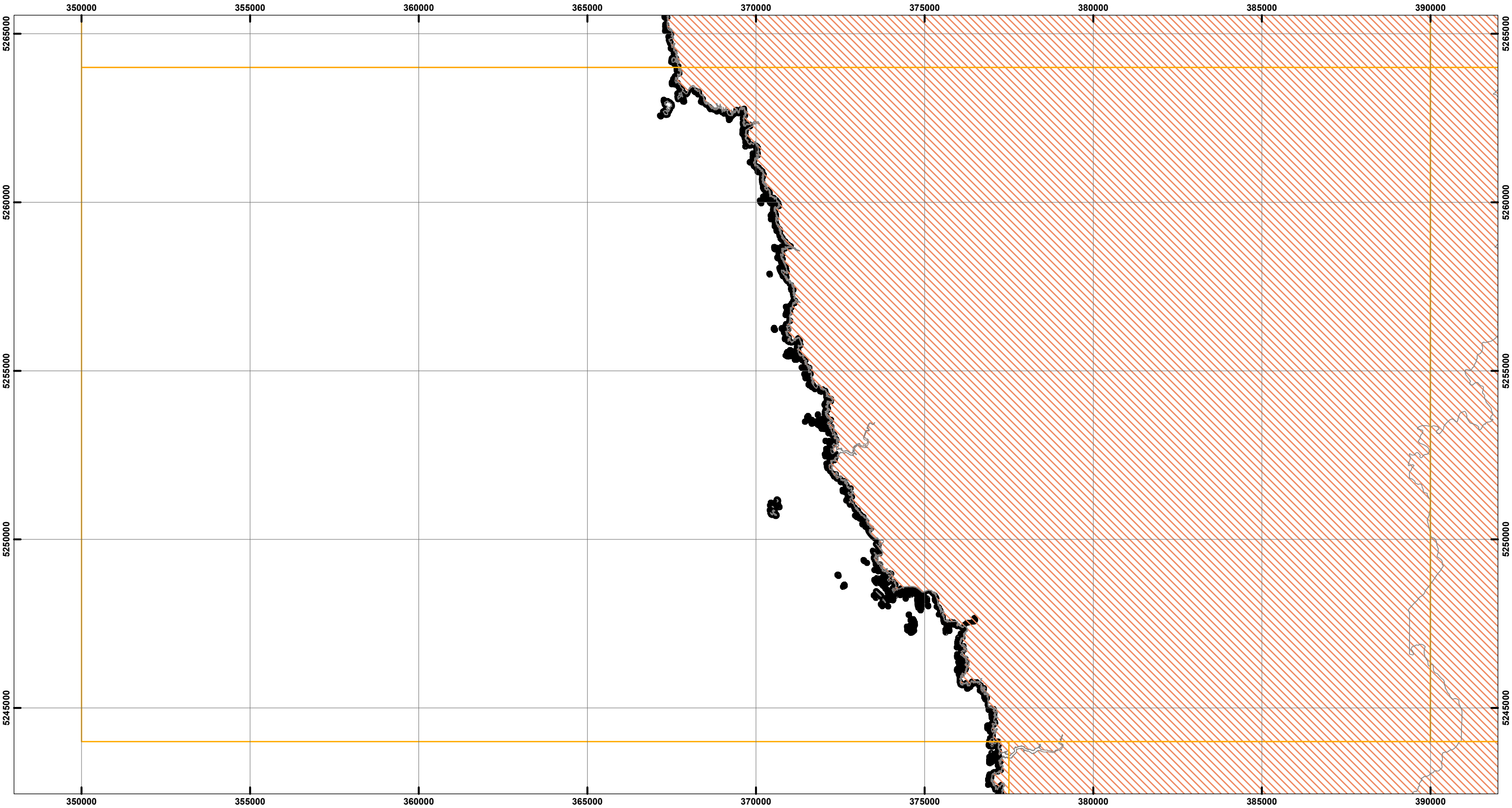
Date: 17/07/2020  
Doc. Version: 0



Prepared by 




WEST COAST LOCAL PROVISIONS SCHEDULE - FLOOD-PRONE AND BUSHFIRE-PRONE AREAS OVERLAY




Legend

Flood-Prone Hazard Areas Code

 Flood-prone areas

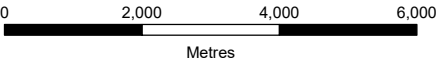
Bushfire-Prone Areas Code

 Bushfire-prone areas

 LPS Boundary

 Property Parcels

MAP 28 OF 40



Coordinate System: GDA 1994 MGA Zone 55

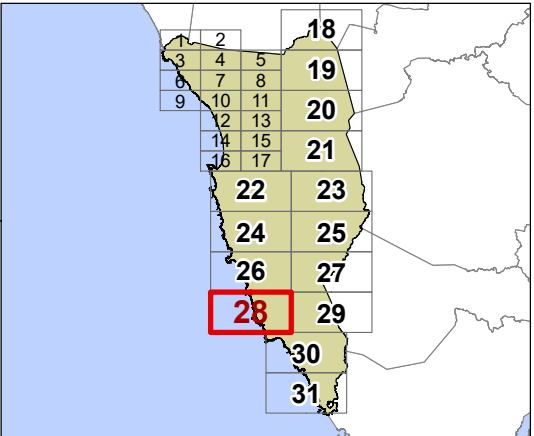
Base data from theLIST, © State of Tasmania  
Land title data current as of 4/2/2020

Disclaimer: Before taking any action based on  
data shown on this map, it should first be verified  
with the relevant council.

Date: 17/07/2020  
Doc. Version: 0

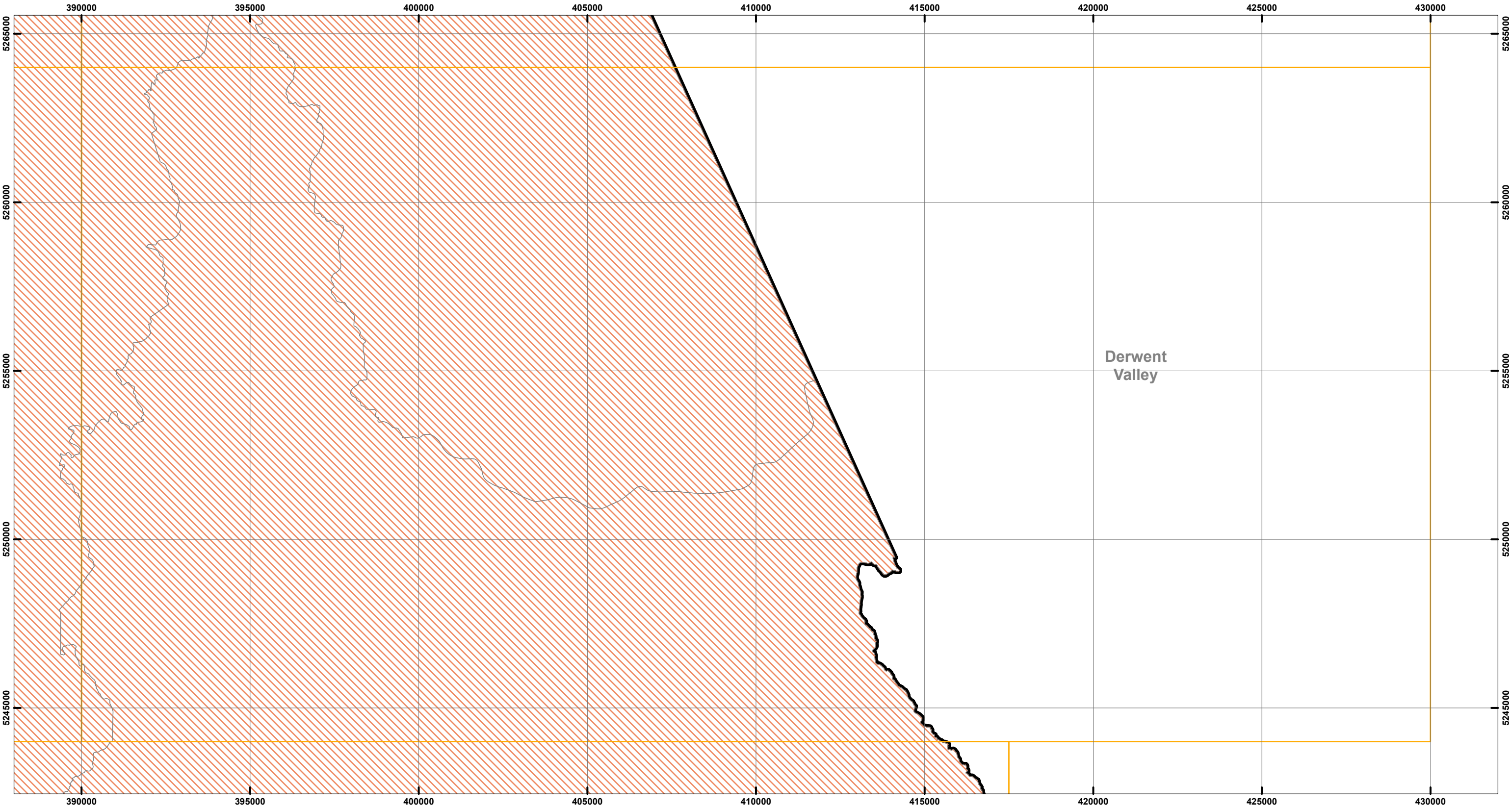


Prepared by 






WEST COAST LOCAL PROVISIONS SCHEDULE - FLOOD-PRONE AND BUSHFIRE-PRONE AREAS OVERLAY




Legend

Flood-Prone Hazard Areas Code

 Flood-prone areas

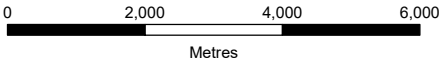
Bushfire-Prone Areas Code

 Bushfire-prone areas

 LPS Boundary

 Property Parcels

MAP 29 OF 40



Coordinate System: GDA 1994 MGA Zone 55

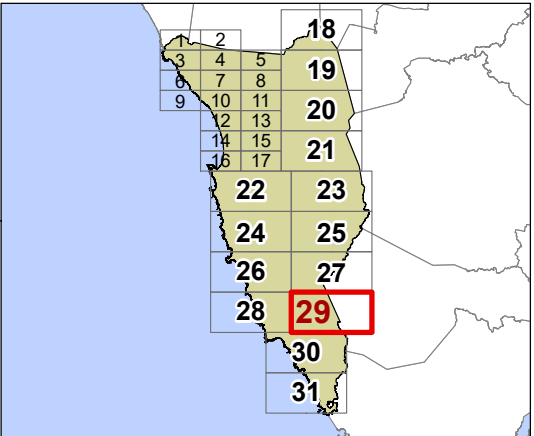
Base data from theLIST, © State of Tasmania  
Land title data current as of 4/2/2020

Disclaimer: Before taking any action based on data shown on this map, it should first be verified with the relevant council.

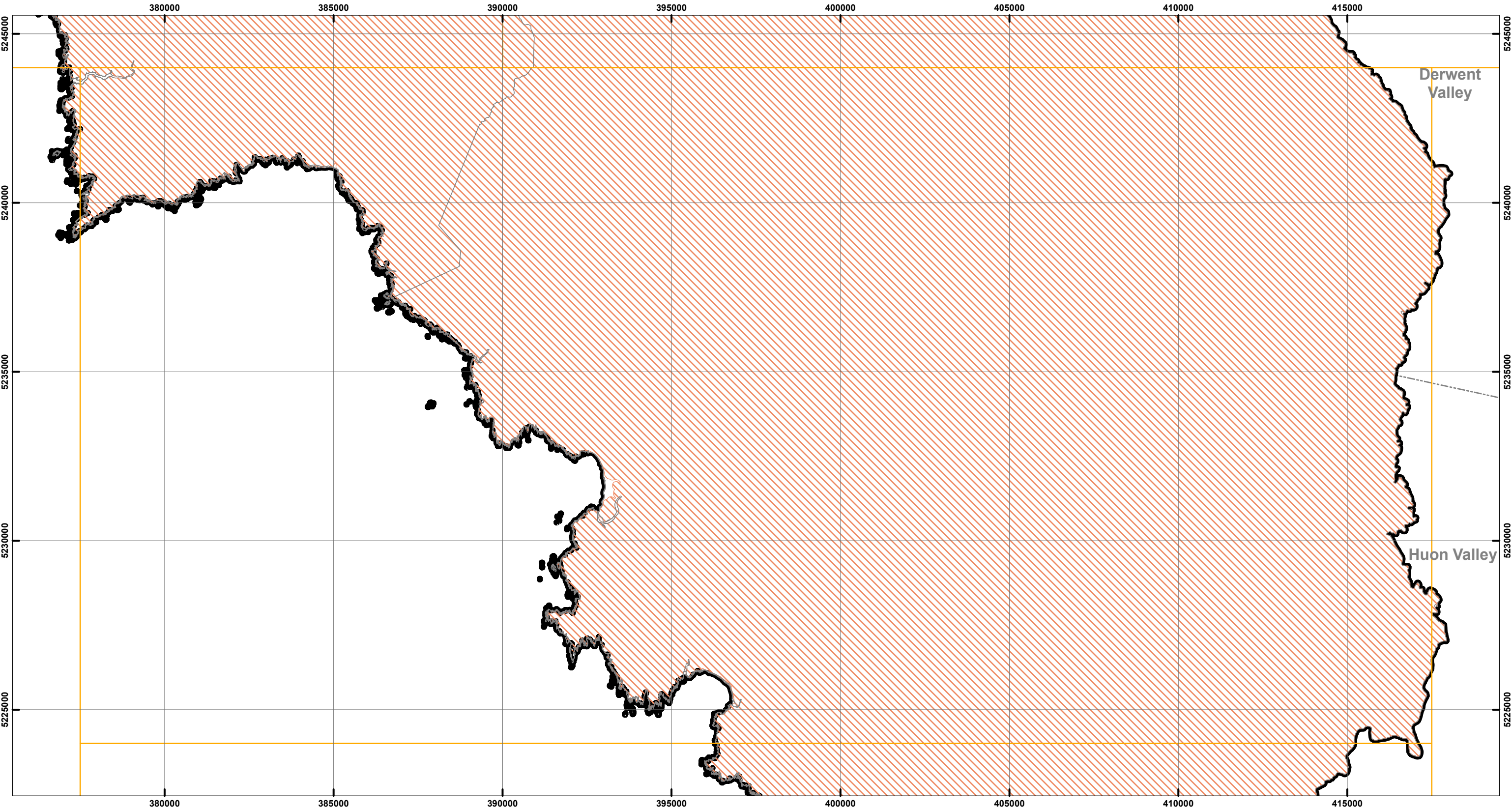
Date: 17/07/2020  
Doc. Version: 0



Prepared by 




WEST COAST LOCAL PROVISIONS SCHEDULE - FLOOD-PRONE AND BUSHFIRE-PRONE AREAS OVERLAY




Legend

Flood-Prone Hazard Areas Code

 Flood-prone areas

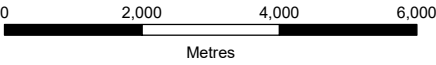
Bushfire-Prone Areas Code

 Bushfire-prone areas

 LPS Boundary

 Property Parcels

MAP 30 OF 40



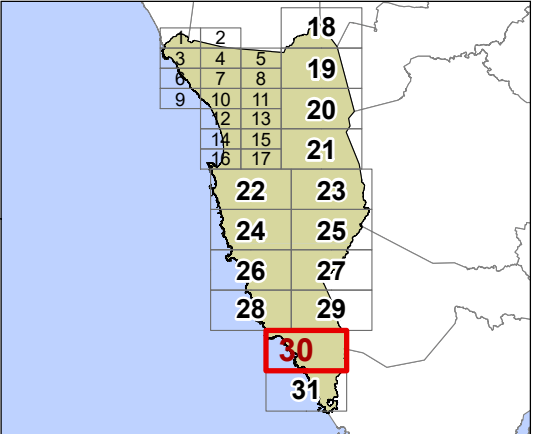
Coordinate System: GDA 1994 MGA Zone 55

Base data from theLIST, © State of Tasmania  
Land title data current as of 4/2/2020

Disclaimer: Before taking any action based on  
data shown on this map, it should first be verified  
with the relevant council.

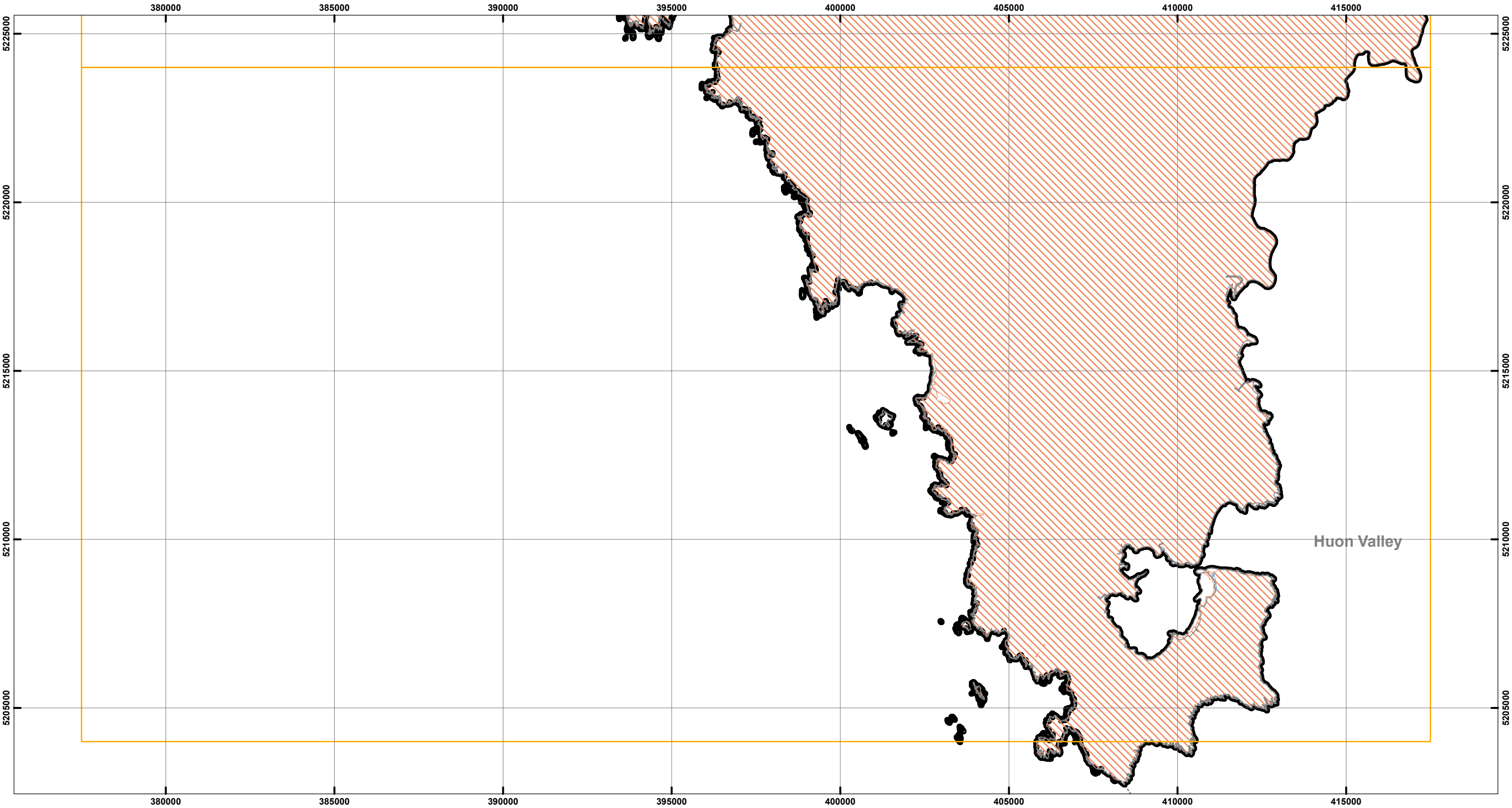
Date: 17/07/2020  
Doc. Version: 0

Prepared by 





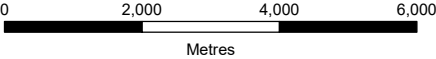
WEST COAST LOCAL PROVISIONS SCHEDULE - FLOOD-PRONE AND BUSHFIRE-PRONE AREAS OVERLAY



- Legend**
- Flood-Prone Hazard Areas Code**
- Flood-prone areas
- Bushfire-Prone Areas Code**
- Bushfire-prone areas

- LPS Boundary
- Property Parcels

MAP 31 OF 40



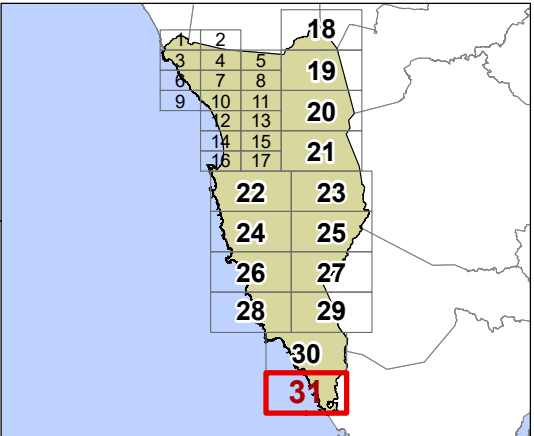
Coordinate System: GDA 1994 MGA Zone 55

Base data from theLIST, © State of Tasmania  
Land title data current as of 4/2/2020

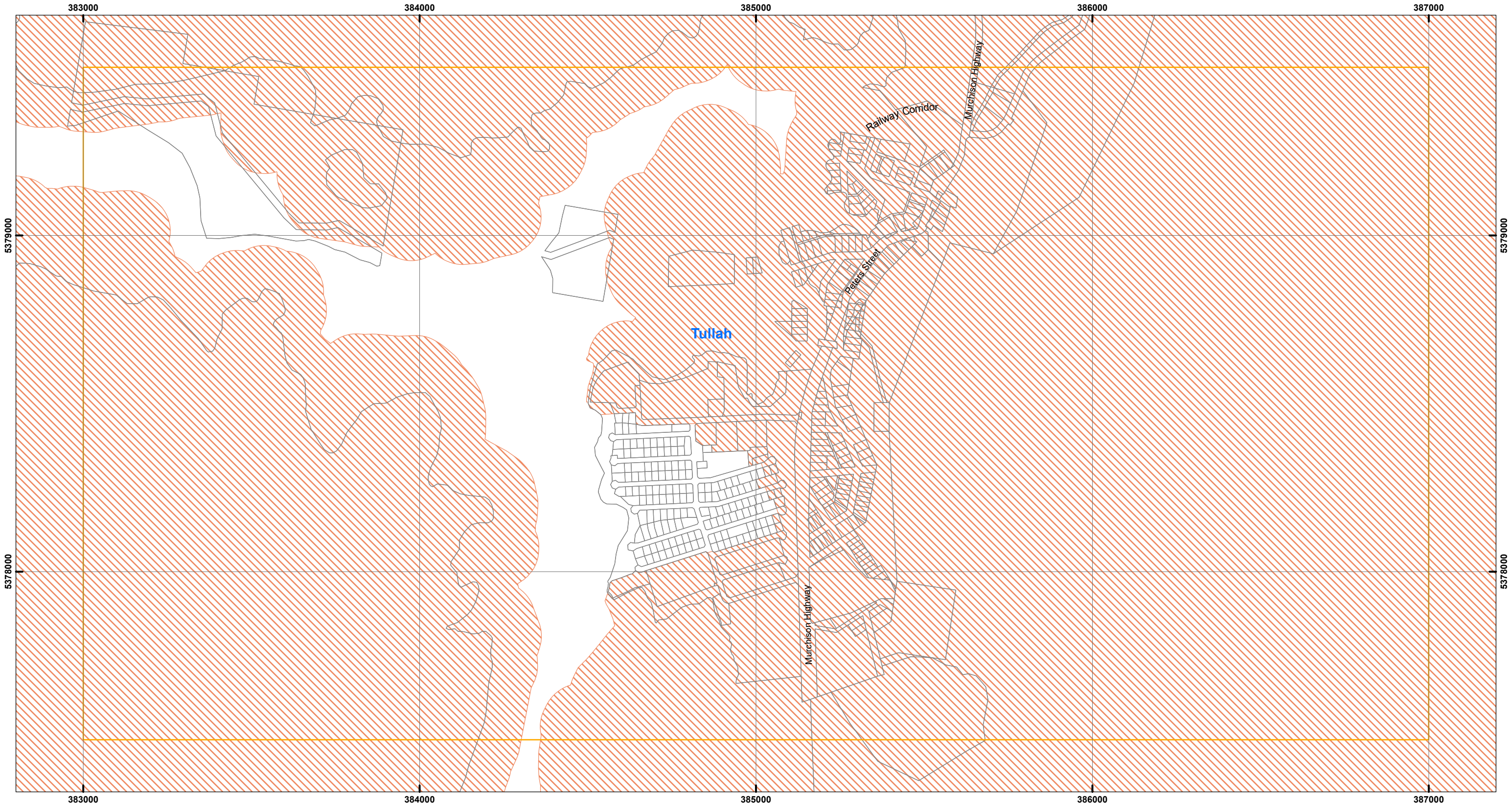
Disclaimer: Before taking any action based on data shown on this map, it should first be verified with the relevant council.

Date: 17/07/2020  
Doc. Version: 0

Prepared by esk mapping & GIS




WEST COAST LOCAL PROVISIONS SCHEDULE - FLOOD-PRONE AND BUSHFIRE-PRONE AREAS OVERLAY




Legend

Flood-Prone Hazard Areas Code

 Flood-prone areas

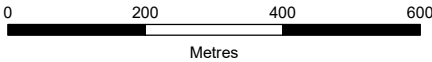
Bushfire-Prone Areas Code

 Bushfire-prone areas

 LPS Boundary

 Property Parcels

MAP 32 OF 40



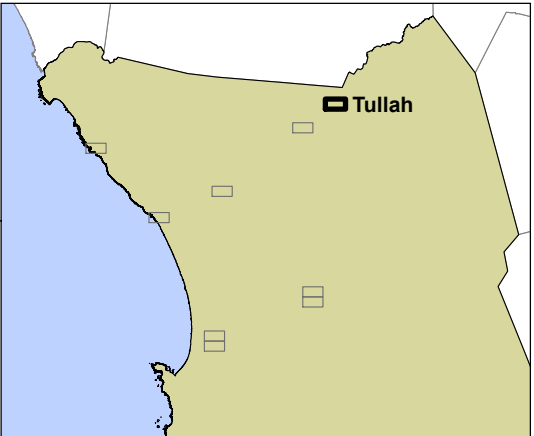
Coordinate System: GDA 1994 MGA Zone 55

Base data from theLIST, © State of Tasmania  
Land title data current as of 4/2/2020

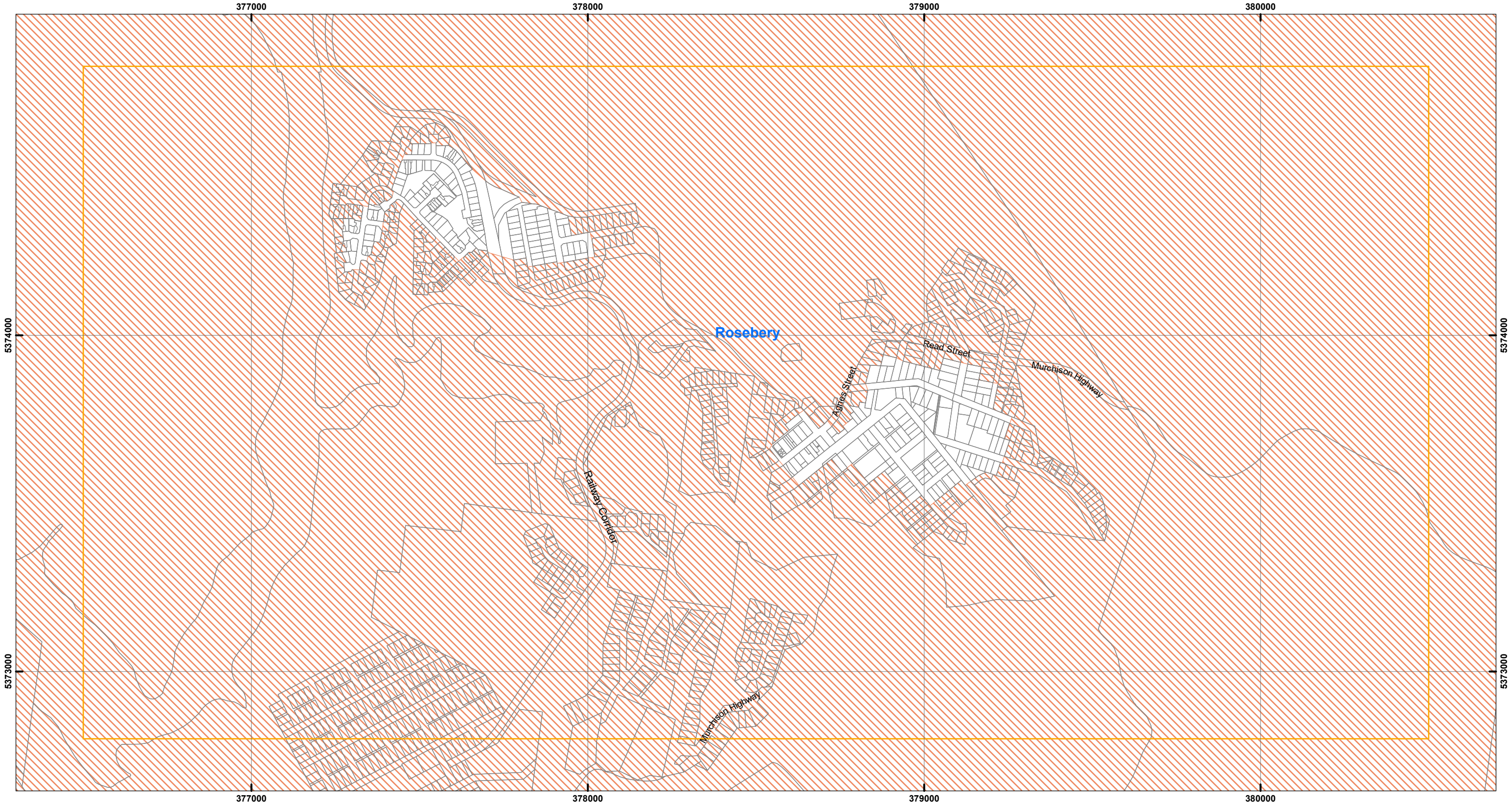
Disclaimer: Before taking any action based on  
data shown on this map, it should first be verified  
with the relevant council.

Date: 17/07/2020  
Doc. Version: 0

Prepared by 




WEST COAST LOCAL PROVISIONS SCHEDULE - FLOOD-PRONE AND BUSHFIRE-PRONE AREAS OVERLAY




Legend

Flood-Prone Hazard Areas Code

 Flood-prone areas

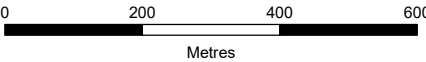
Bushfire-Prone Areas Code

 Bushfire-prone areas

 LPS Boundary

 Property Parcels

MAP 33 OF 40



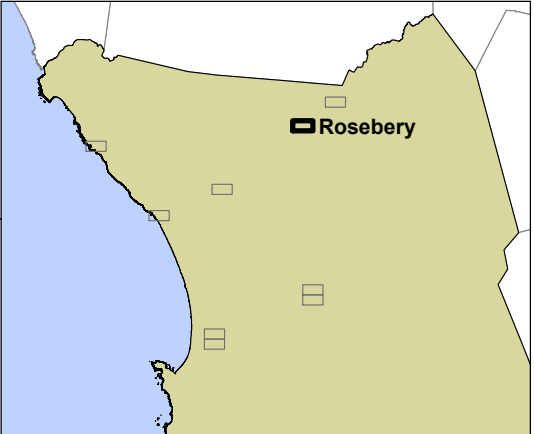
Coordinate System: GDA 1994 MGA Zone 55

Base data from theLIST, © State of Tasmania  
Land title data current as of 4/2/2020

Disclaimer: Before taking any action based on data shown on this map, it should first be verified with the relevant council.

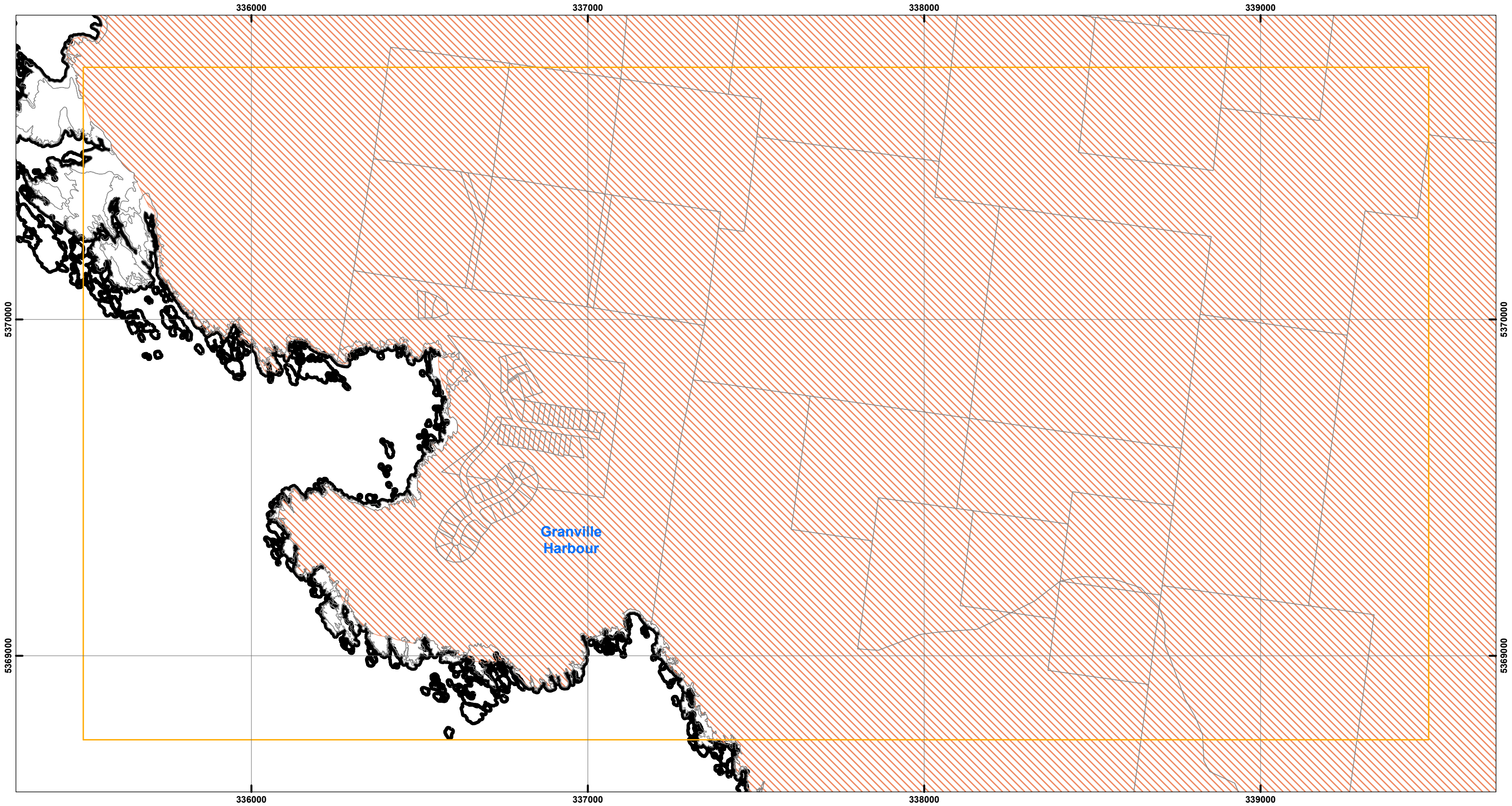
Date: 17/07/2020  
Doc. Version: 0

Prepared by 






WEST COAST LOCAL PROVISIONS SCHEDULE - FLOOD-PRONE AND BUSHFIRE-PRONE AREAS OVERLAY




Legend

Flood-Prone Hazard Areas Code

 Flood-prone areas

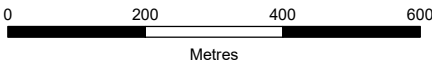
Bushfire-Prone Areas Code

 Bushfire-prone areas

 LPS Boundary

 Property Parcels

MAP 34 OF 40



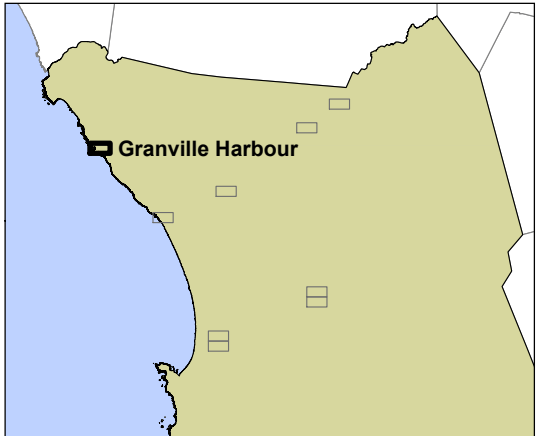
Coordinate System: GDA 1994 MGA Zone 55

Base data from theLIST, © State of Tasmania  
Land title data current as of 4/2/2020

Disclaimer: Before taking any action based on  
data shown on this map, it should first be verified  
with the relevant council.

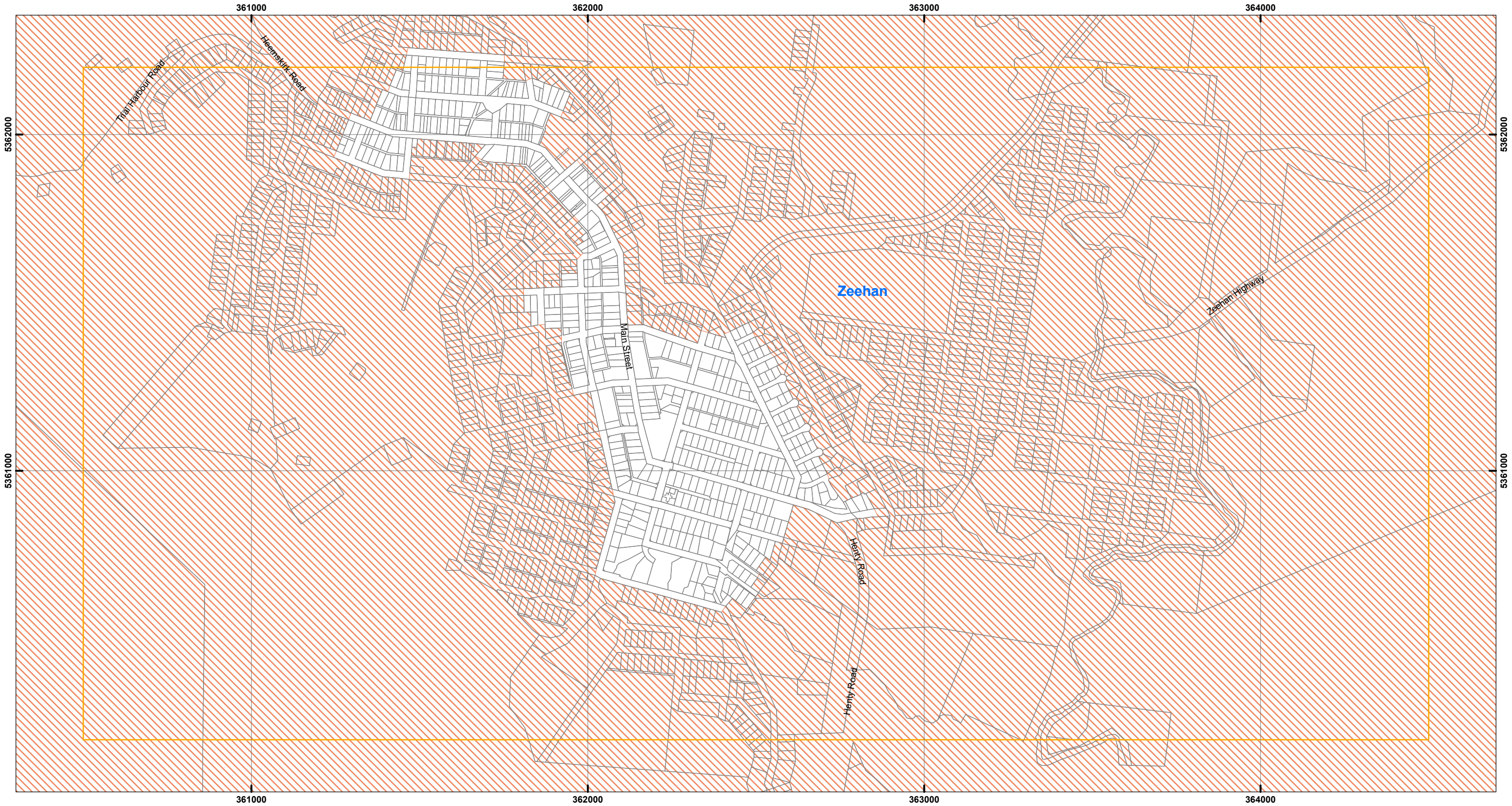
Date: 17/07/2020  
Doc. Version: 0

Prepared by 






WEST COAST LOCAL PROVISIONS SCHEDULE - FLOOD-PRONE AND BUSHFIRE-PRONE AREAS OVERLAY




Legend

Flood-Prone Hazard Areas Code

 Flood-prone areas

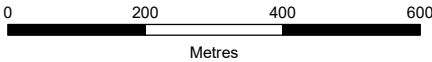
Bushfire-Prone Areas Code

 Bushfire-prone areas

 LPS Boundary

 Property Parcels

MAP 35 OF 40



Coordinate System: GDA 1994 MGA Zone 55

Base data from theLIST, © State of Tasmania  
Land title data current as of 4/2/2020

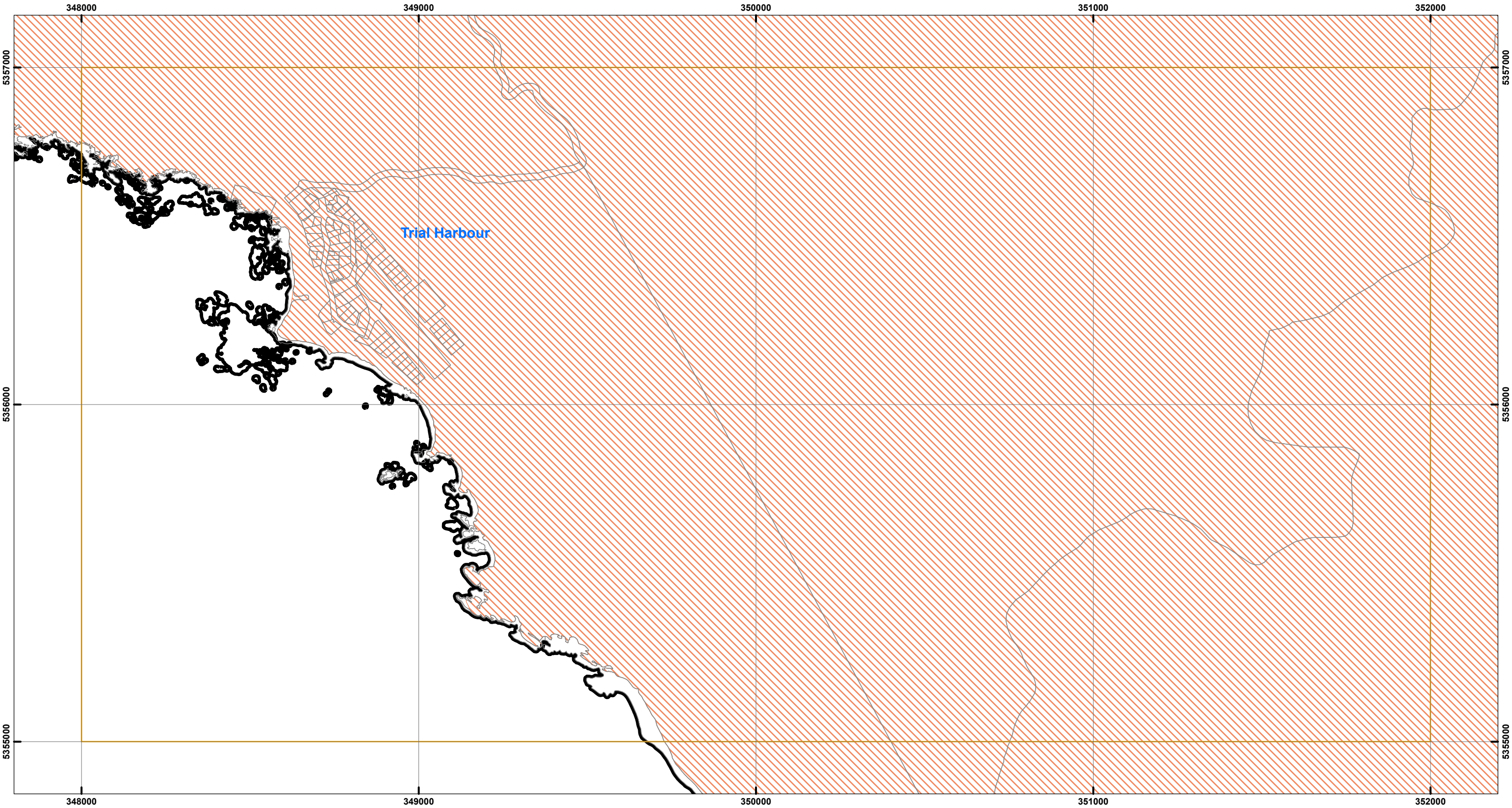
Disclaimer: Before taking any action based on  
data shown on this map, it should first be verified  
with the relevant council.

Date: 17/07/2020  
Doc. Version: 0

Prepared by 




WEST COAST LOCAL PROVISIONS SCHEDULE - FLOOD-PRONE AND BUSHFIRE-PRONE AREAS OVERLAY




Legend

Flood-Prone Hazard Areas Code

 Flood-prone areas

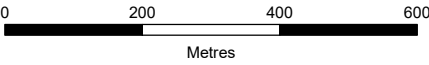
Bushfire-Prone Areas Code

 Bushfire-prone areas

 LPS Boundary

 Property Parcels

MAP 36 OF 40



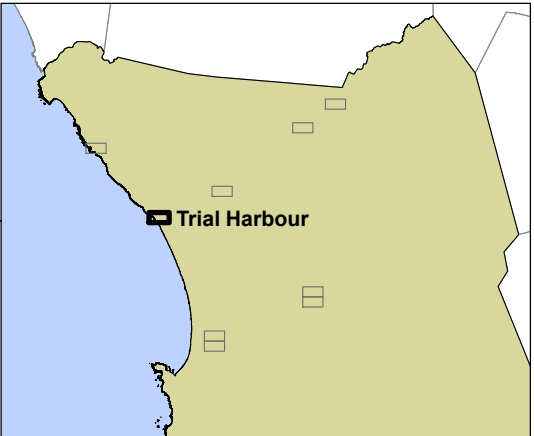
Coordinate System: GDA 1994 MGA Zone 55

Base data from theLIST, © State of Tasmania  
Land title data current as of 4/2/2020

Disclaimer: Before taking any action based on  
data shown on this map, it should first be verified  
with the relevant council.

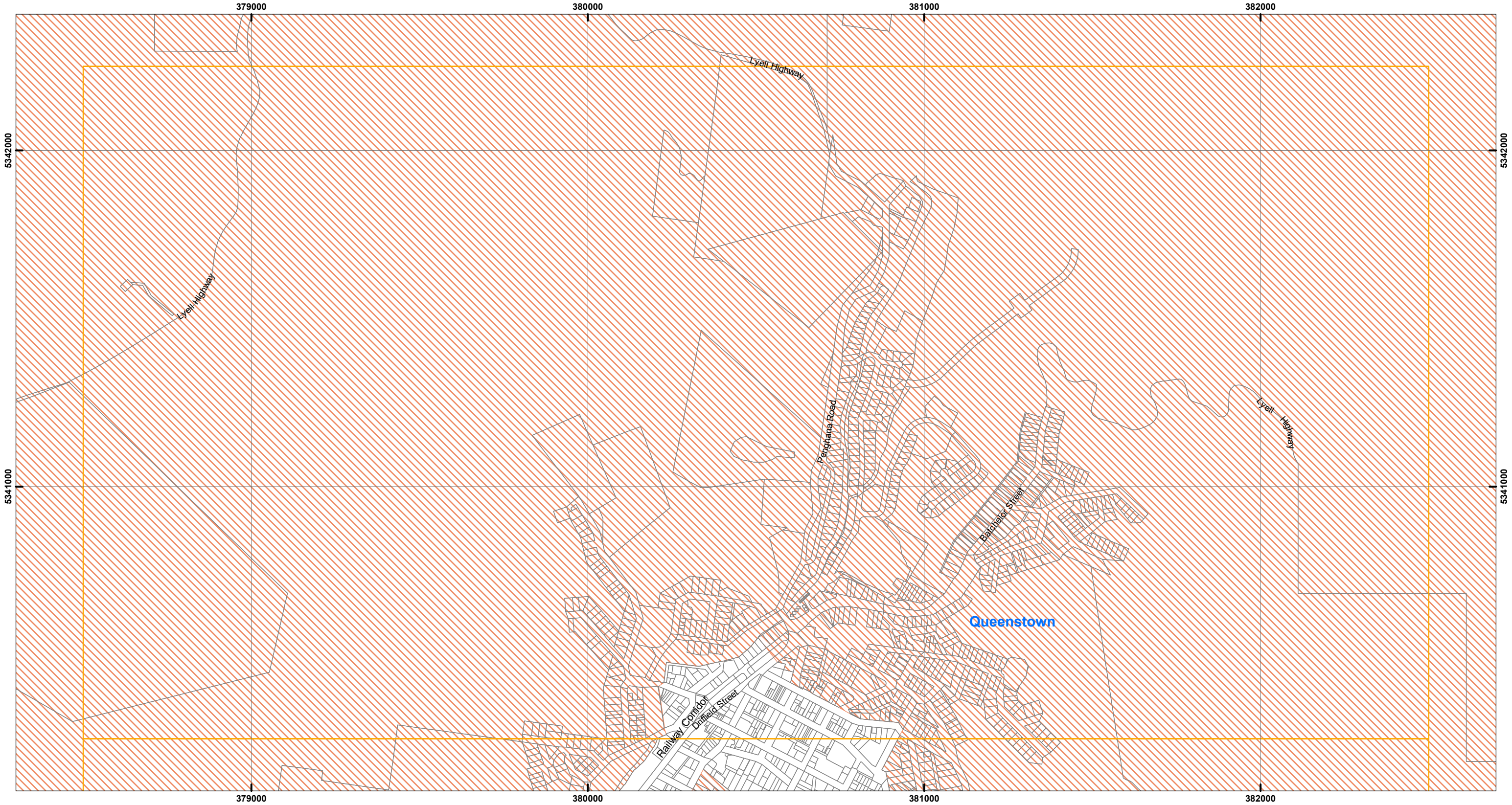
Date: 17/07/2020  
Doc. Version: 0

Prepared by 






WEST COAST LOCAL PROVISIONS SCHEDULE - FLOOD-PRONE AND BUSHFIRE-PRONE AREAS OVERLAY




Legend

Flood-Prone Hazard Areas Code

 Flood-prone areas

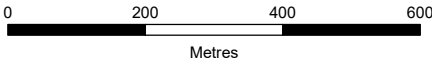
Bushfire-Prone Areas Code

 Bushfire-prone areas

 LPS Boundary

 Property Parcels

MAP 37 OF 40



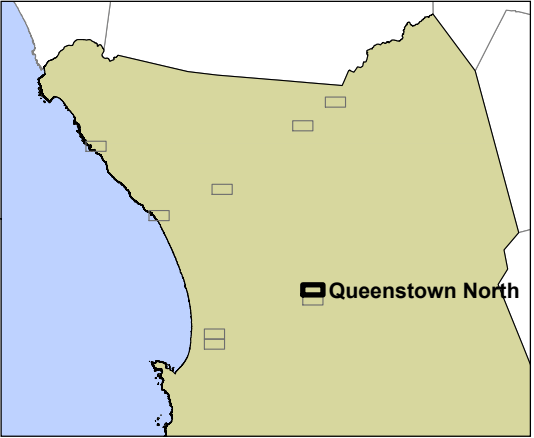
Coordinate System: GDA 1994 MGA Zone 55

Base data from theLIST, © State of Tasmania  
Land title data current as of 4/2/2020

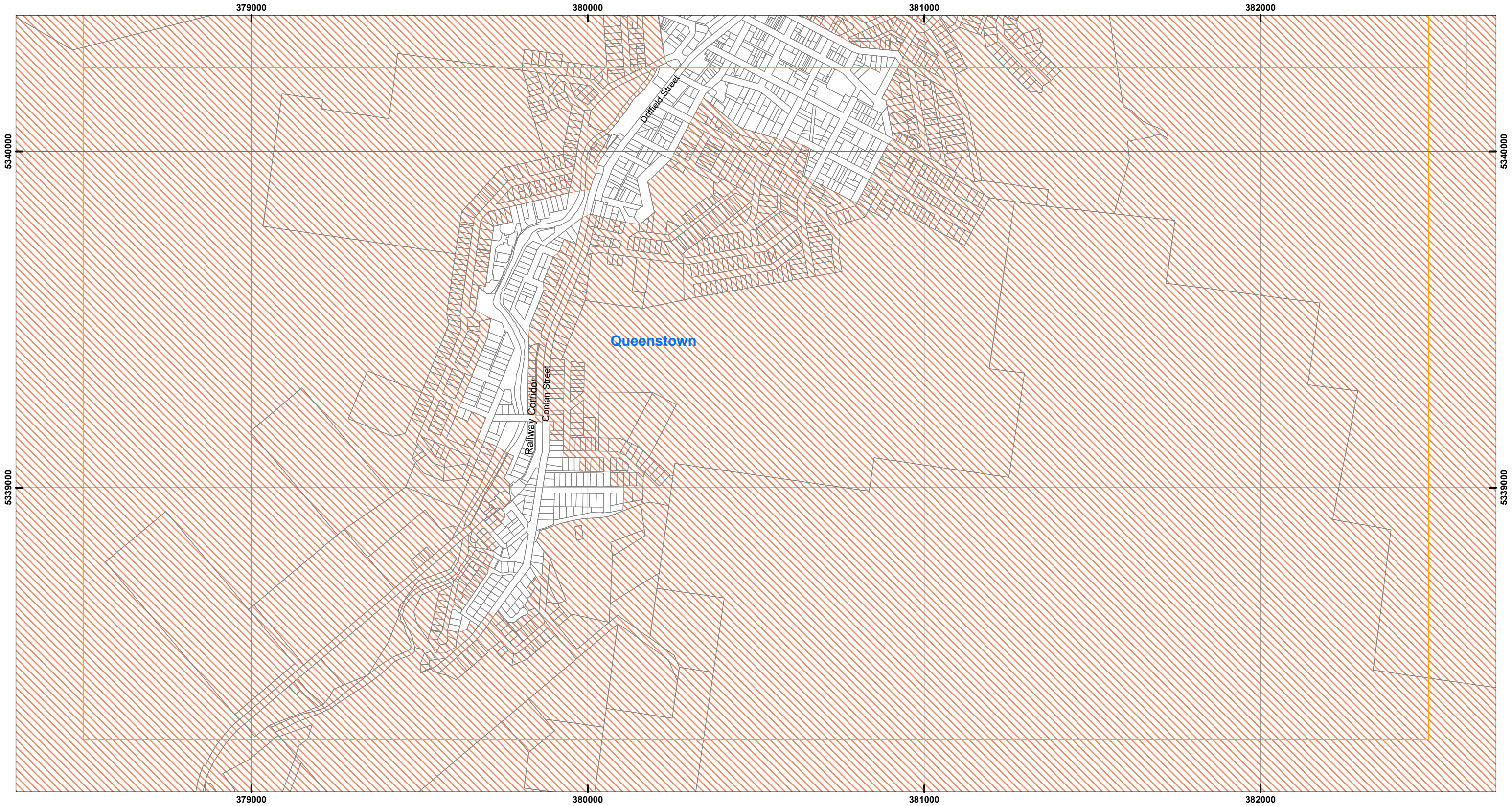
Disclaimer: Before taking any action based on data shown on this map, it should first be verified with the relevant council.

Date: 17/07/2020  
Doc. Version: 0

Prepared by 




WEST COAST LOCAL PROVISIONS SCHEDULE - FLOOD-PRONE AND BUSHFIRE-PRONE AREAS OVERLAY




Legend

Flood-Prone Hazard Areas Code

 Flood-prone areas

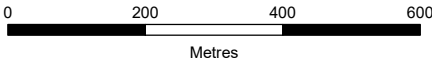
Bushfire-Prone Areas Code

 Bushfire-prone areas

 LPS Boundary

 Property Parcels

MAP 38 OF 40



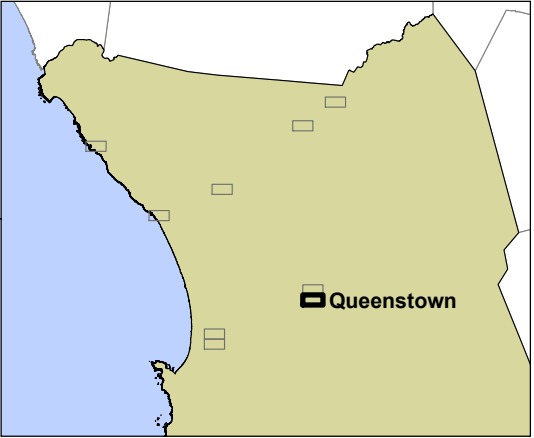
Coordinate System: GDA 1994 MGA Zone 55

Base data from theLIST, © State of Tasmania  
Land title data current as of 4/2/2020

Disclaimer: Before taking any action based on data shown on this map, it should first be verified with the relevant council.

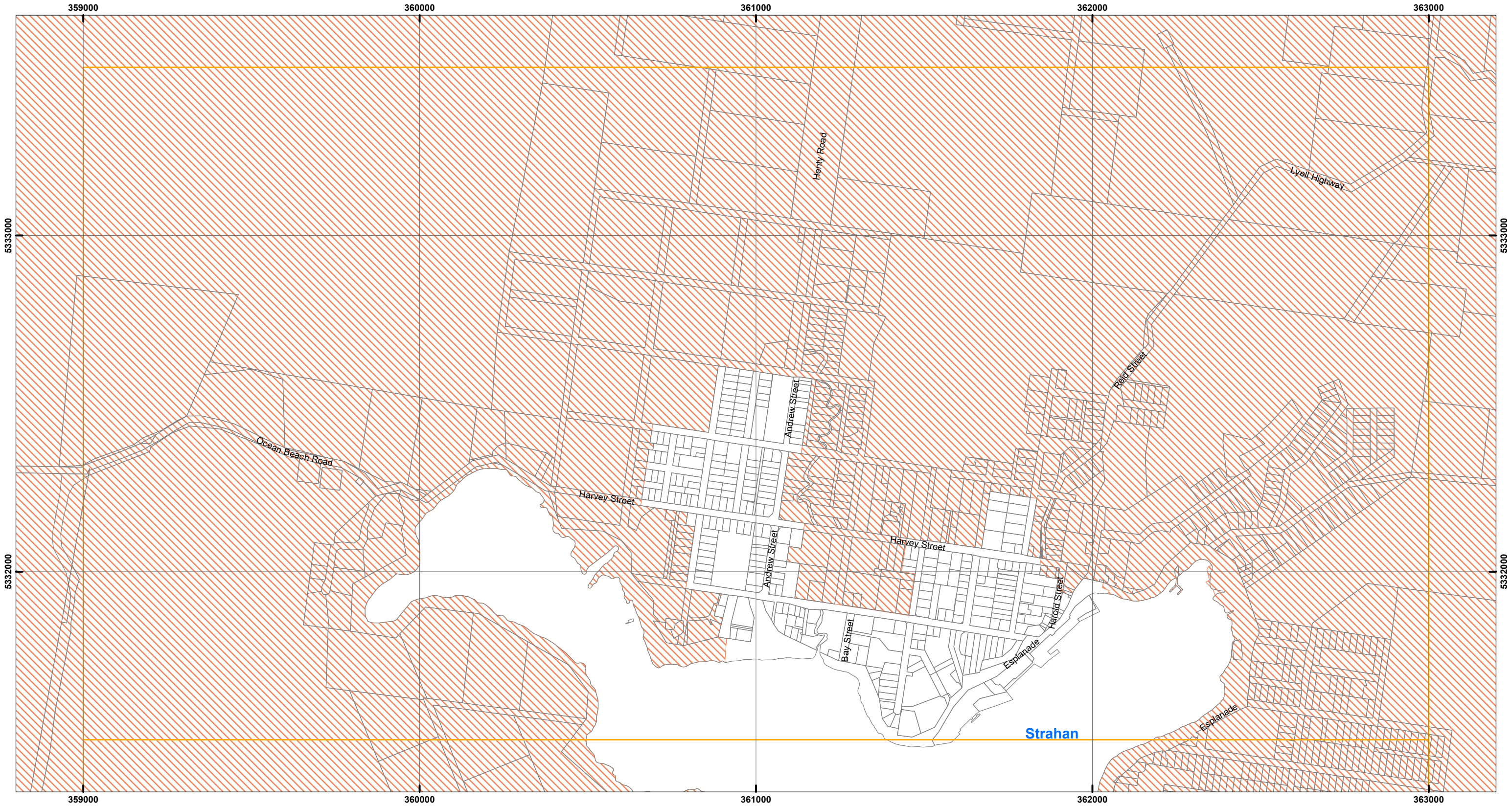
Date: 17/07/2020  
Doc. Version: 0

Prepared by 






WEST COAST LOCAL PROVISIONS SCHEDULE - FLOOD-PRONE AND BUSHFIRE-PRONE AREAS OVERLAY




Legend

Flood-Prone Hazard Areas Code

 Flood-prone areas

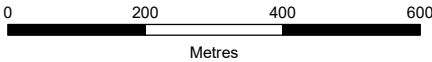
Bushfire-Prone Areas Code

 Bushfire-prone areas

 LPS Boundary

 Property Parcels

MAP 39 OF 40



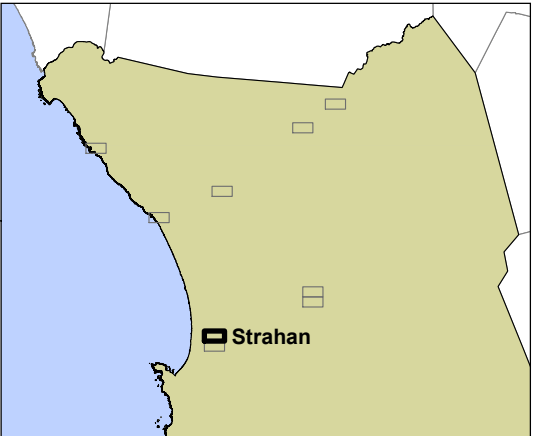
Coordinate System: GDA 1994 MGA Zone 55

Base data from theLIST, © State of Tasmania  
Land title data current as of 4/2/2020

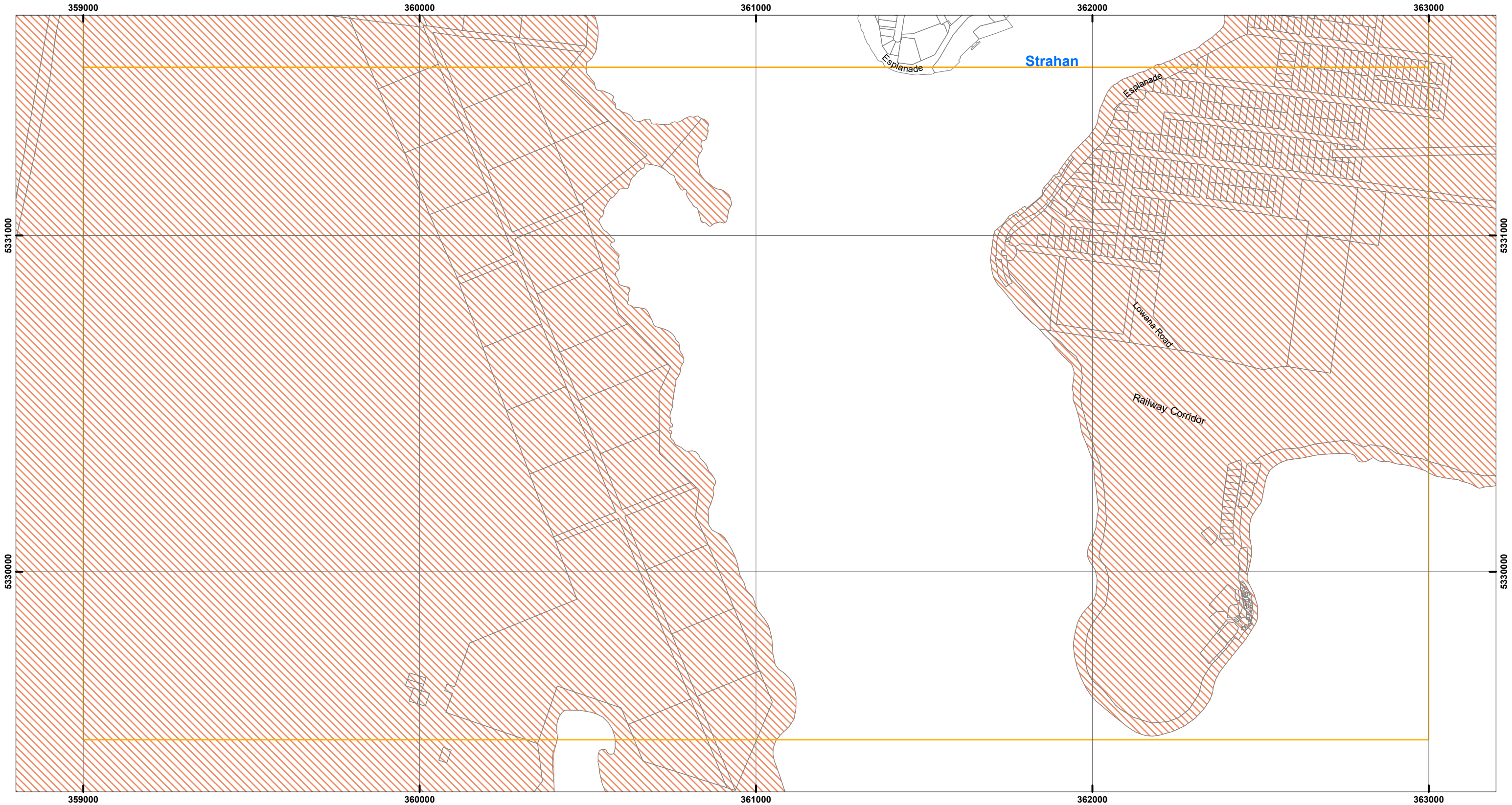
Disclaimer: Before taking any action based on  
data shown on this map, it should first be verified  
with the relevant council.

Date: 17/07/2020  
Doc. Version: 0

Prepared by 




WEST COAST LOCAL PROVISIONS SCHEDULE - FLOOD-PRONE AND BUSHFIRE-PRONE AREAS OVERLAY




Legend

Flood-Prone Hazard Areas Code

 Flood-prone areas

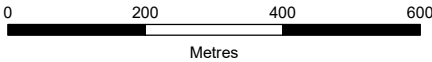
Bushfire-Prone Areas Code

 Bushfire-prone areas

 LPS Boundary

 Property Parcels

MAP 40 OF 40



Coordinate System: GDA 1994 MGA Zone 55

Base data from theLIST, © State of Tasmania  
Land title data current as of 4/2/2020

Disclaimer: Before taking any action based on  
data shown on this map, it should first be verified  
with the relevant council.

Date: 17/07/2020  
Doc. Version: 0

Prepared by 

