

Tasmanian Planning Scheme - Electricity Transmission Infrastructure Protection Code: Northern Midlands Local Provisions Schedule



Legend

	Communications station buffer area		Inner protection area		Substation facility buffer area
	Electricity transmission corridor		Substation facility		Cadastral parcels

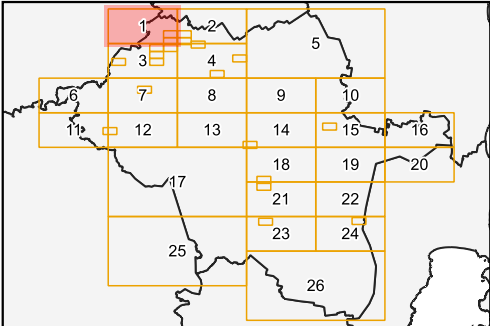
N

Map 1 of 46

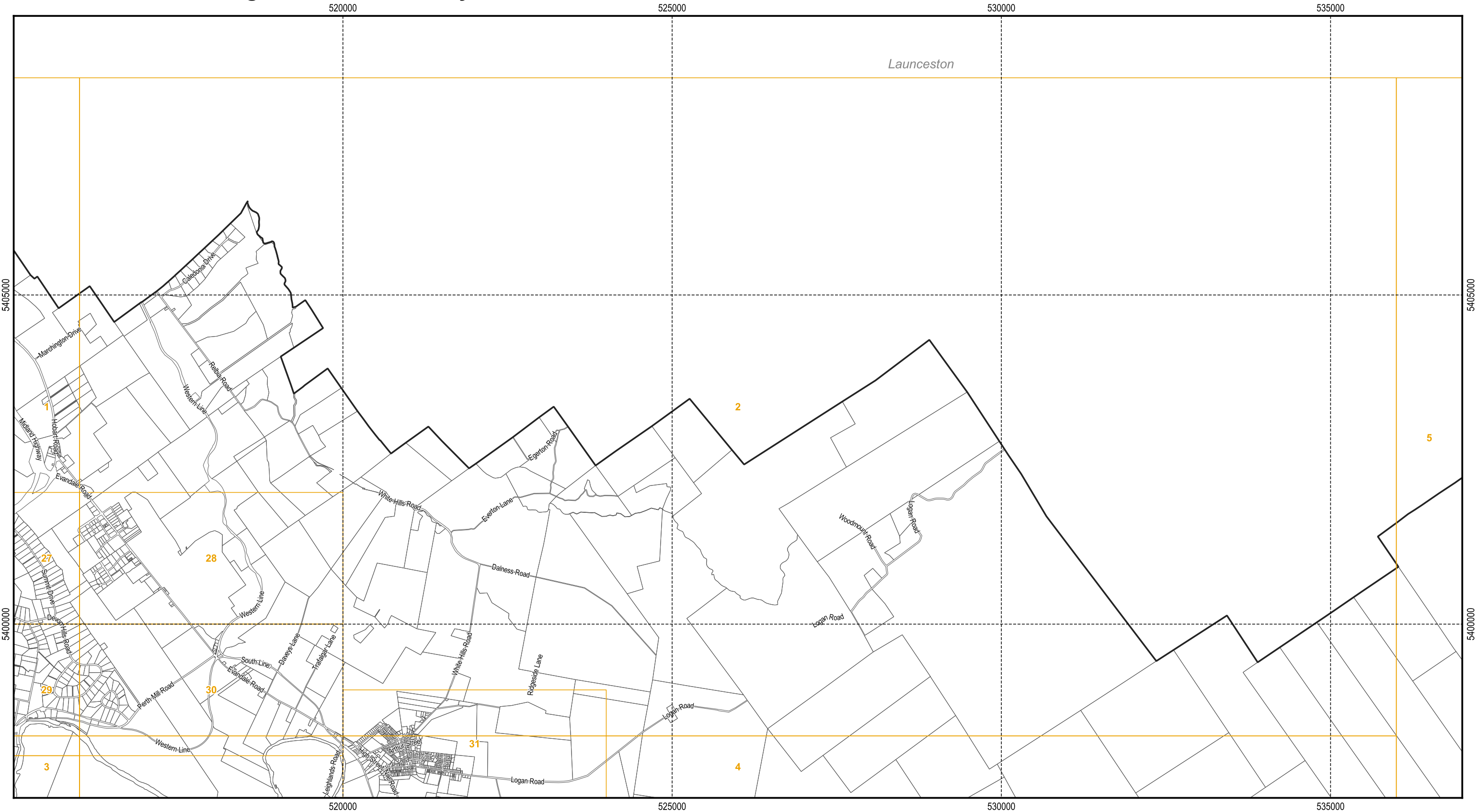
500 1,000 1,500 2,000 2,500 m

NORTHERN
MIDLANDS
COUNCIL

Scale: 1:55,000 when printed at A3
Coordinate system: GDA94 MGA Zone 55
Planning data from Northern Midlands Council
Base topographic data from the LIST © State of Tasmania
Print Date: 20/09/2021 Cadastre Date: 11/06/2021



Tasmanian Planning Scheme - Electricity Transmission Infrastructure Protection Code: Northern Midlands Local Provisions Schedule



Legend

Communications station buffer area	Inner protection area	Substation facility buffer area
Electricity transmission corridor	Substation facility	Cadastral parcels

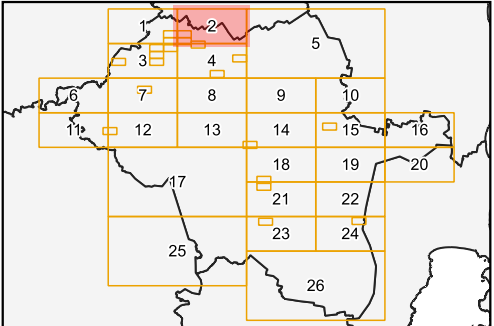
N

Map 2 of 46

500 1,000 1,500 2,000 2,500 m

NORTHERN MIDLANDS COUNCIL

Scale: 1:55,000 when printed at A3
Coordinate system: GDA94 MGA Zone 55
Planning data from Northern Midlands Council
Base topographic data from the LIST © State of Tasmania
Print Date: 20/09/2021 Cadastre Date: 11/06/2021



Tasmanian Planning Scheme - Electricity Transmission Infrastructure Protection Code: Northern Midlands Local Provisions Schedule



Legend

Communications station buffer area	Electricity transmission corridor	Substation facility buffer area
Inner protection area	Substation facility	Cadastral parcels

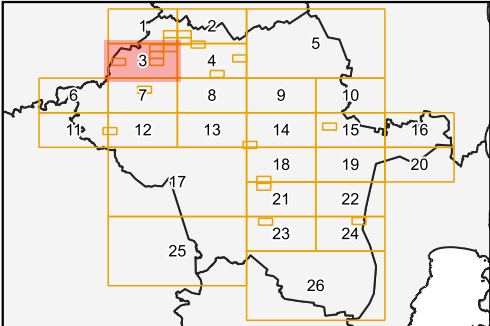
N

Map 3 of 46

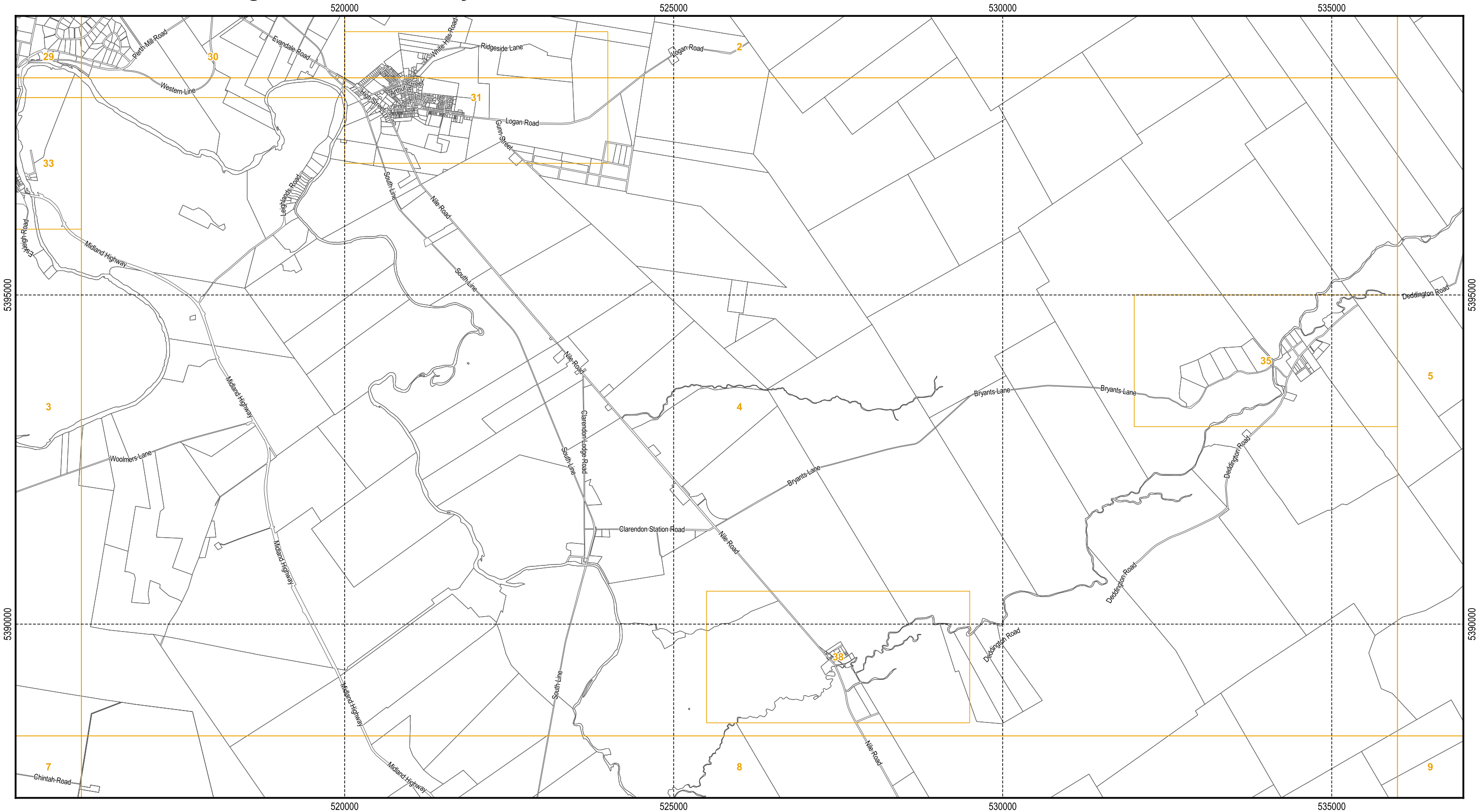
500 1,000 1,500 2,000 2,500 m

NORTHERN MIDLANDS COUNCIL

Scale: 1:55,000 when printed at A3
Coordinate system: GDA94 MGA Zone 55
Planning data from Northern Midlands Council
Base topographic data from the LIST © State of Tasmania
Print Date: 20/09/2021 Cadastre Date: 11/06/2021



Tasmanian Planning Scheme - Electricity Transmission Infrastructure Protection Code: Northern Midlands Local Provisions Schedule



Legend

	Communications station buffer area		Inner protection area		Substation facility buffer area
	Electricity transmission corridor		Substation facility		Cadastral parcels

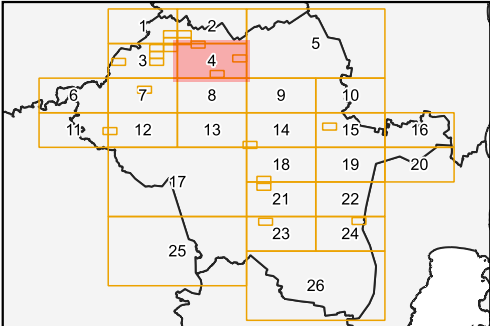
N

Map 4 of 46

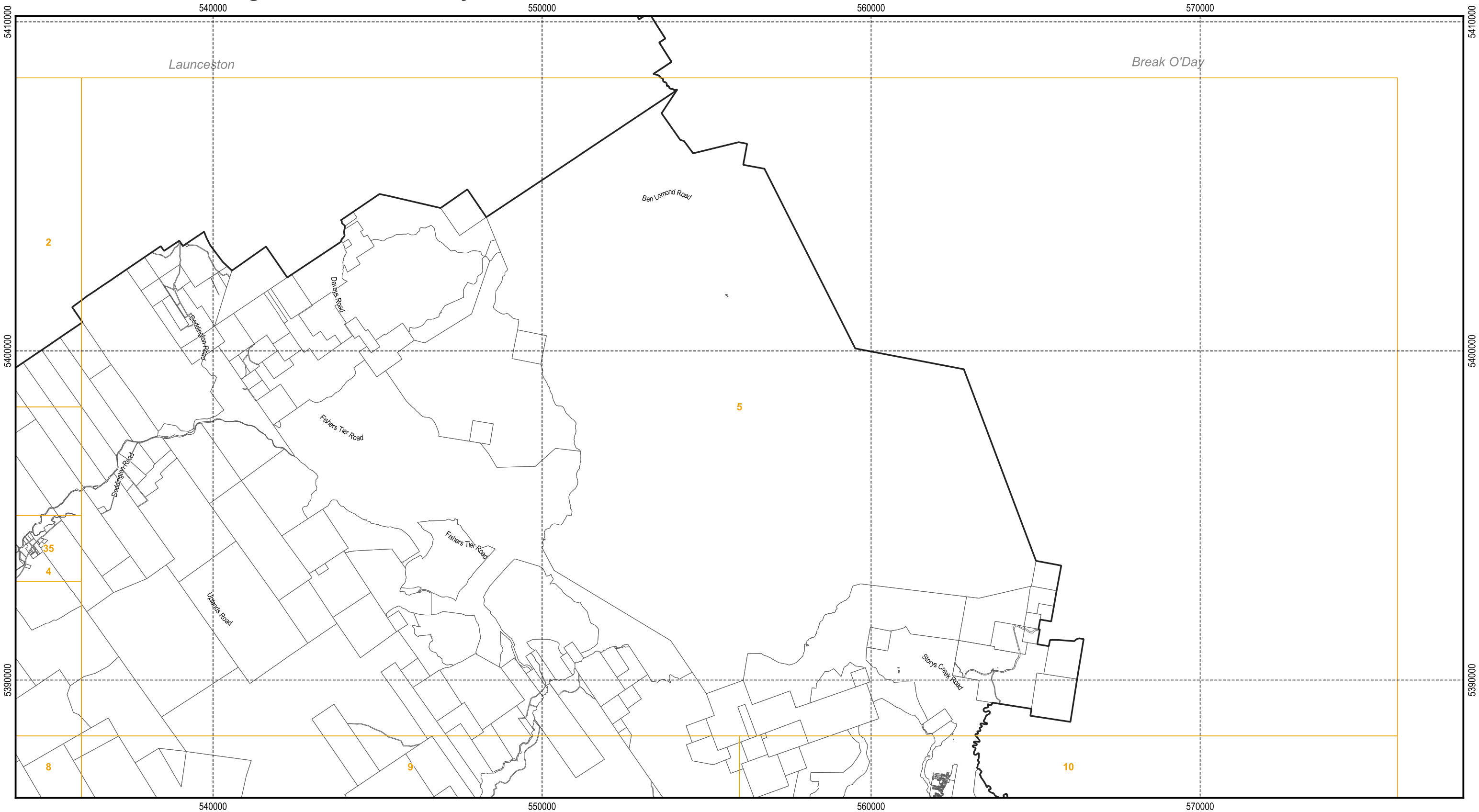
500 1,000 1,500 2,000 2,500 m

NORTHERN MIDLANDS COUNCIL

Scale: 1:55,000 when printed at A3
Coordinate system: GDA94 MGA Zone 55
Planning data from Northern Midlands Council
Base topographic data from the LIST © State of Tasmania
Print Date: 20/09/2021 Cadastre Date: 11/06/2021



Tasmanian Planning Scheme - Electricity Transmission Infrastructure Protection Code: Northern Midlands Local Provisions Schedule



Legend

Communications station buffer area	Inner protection area	Substation facility buffer area
Electricity transmission corridor	Substation facility	Cadastral parcels

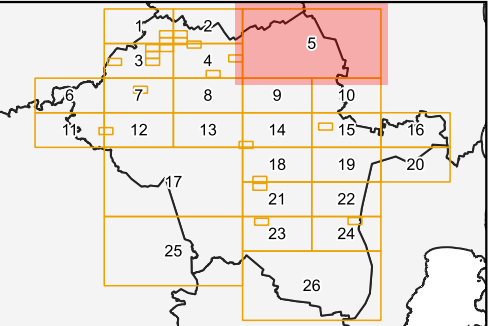
N

Map 5 of 46

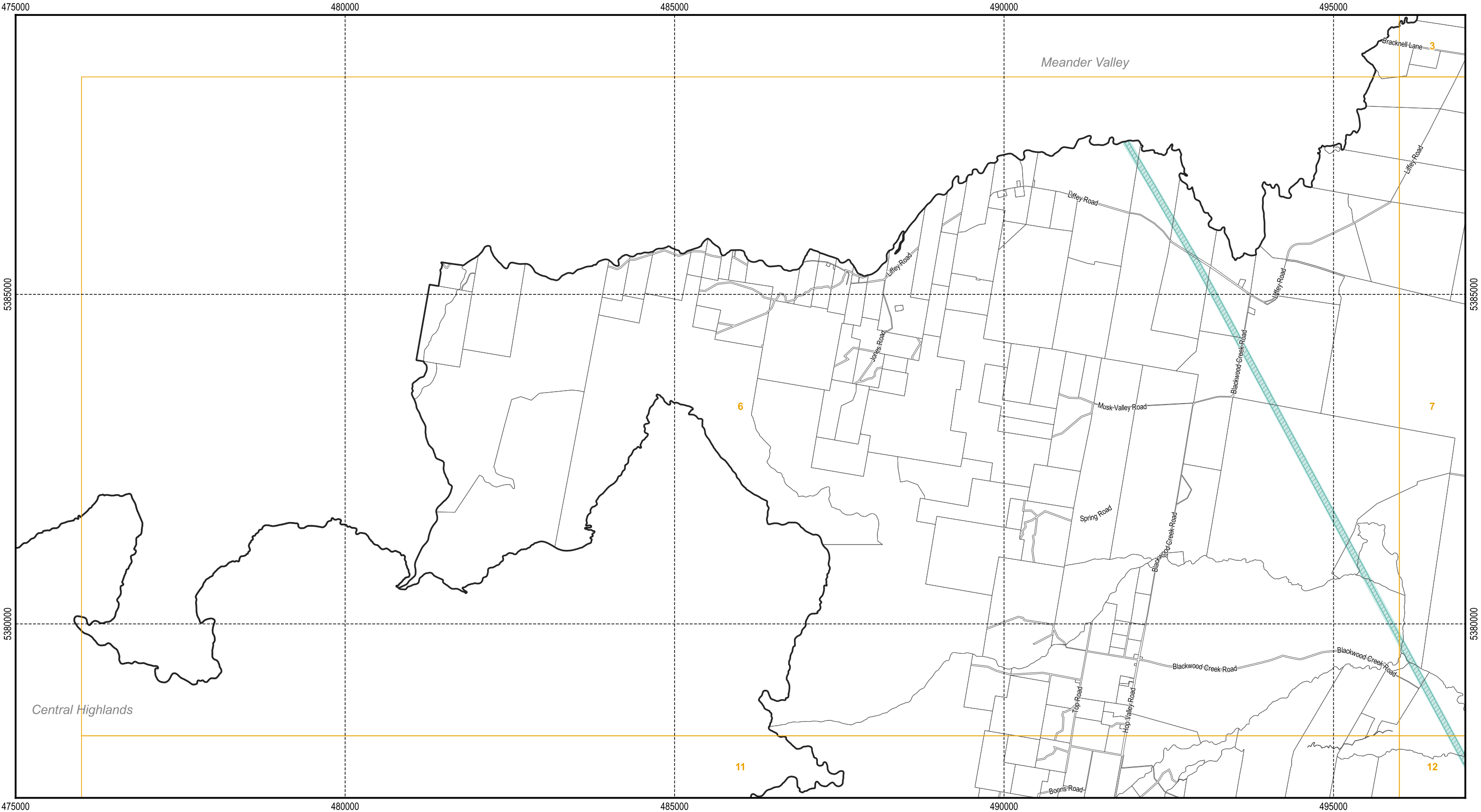
1,000 2,000 3,000 4,000 5,000 m

NORTHERN MIDLANDS COUNCIL

Scale: 1:110,000 when printed at A3
Coordinate system: GDA94 MGA Zone 55
Planning data from Northern Midlands Council
Base topographic data from the LIST © State of Tasmania
Print Date: 20/09/2021 Cadastre Date: 11/06/2021



Tasmanian Planning Scheme - Electricity Transmission Infrastructure Protection Code: Northern Midlands Local Provisions Schedule



Communications station buffer area

Electricity transmission corridor

Inner protection area

Substation facility

Substation facility buffer area

Cadastral parcels

N

Map 6 of 46

500

1,000

1,500

2,000

2,500 m

NORTHERN MIDLANDS COUNCIL

Scale: 1:55,000 when printed at A3

Coordinate system: GDA94 MGA Zone 55

Planning data from Northern Midlands Council

Base topographic data from the LIST © State of Tasmania

Print Date: 20/09/2021 Cadastre Date: 11/06/2021

Tasmanian Planning Scheme - Electricity Transmission Infrastructure Protection Code: Northern Midlands Local Provisions Schedule



Legend

	Communications station buffer area		Inner protection area		Substation facility buffer area
	Electricity transmission corridor		Substation facility		Cadastral parcels

N

Map 7 of 46

500 1,000 1,500 2,000 2,500 m

NORTHERN MIDLANDS COUNCIL

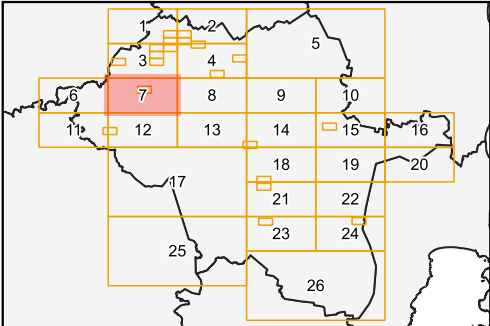
Scale: 1:55,000 when printed at A3

Coordinate system: GDA94 MGA Zone 55

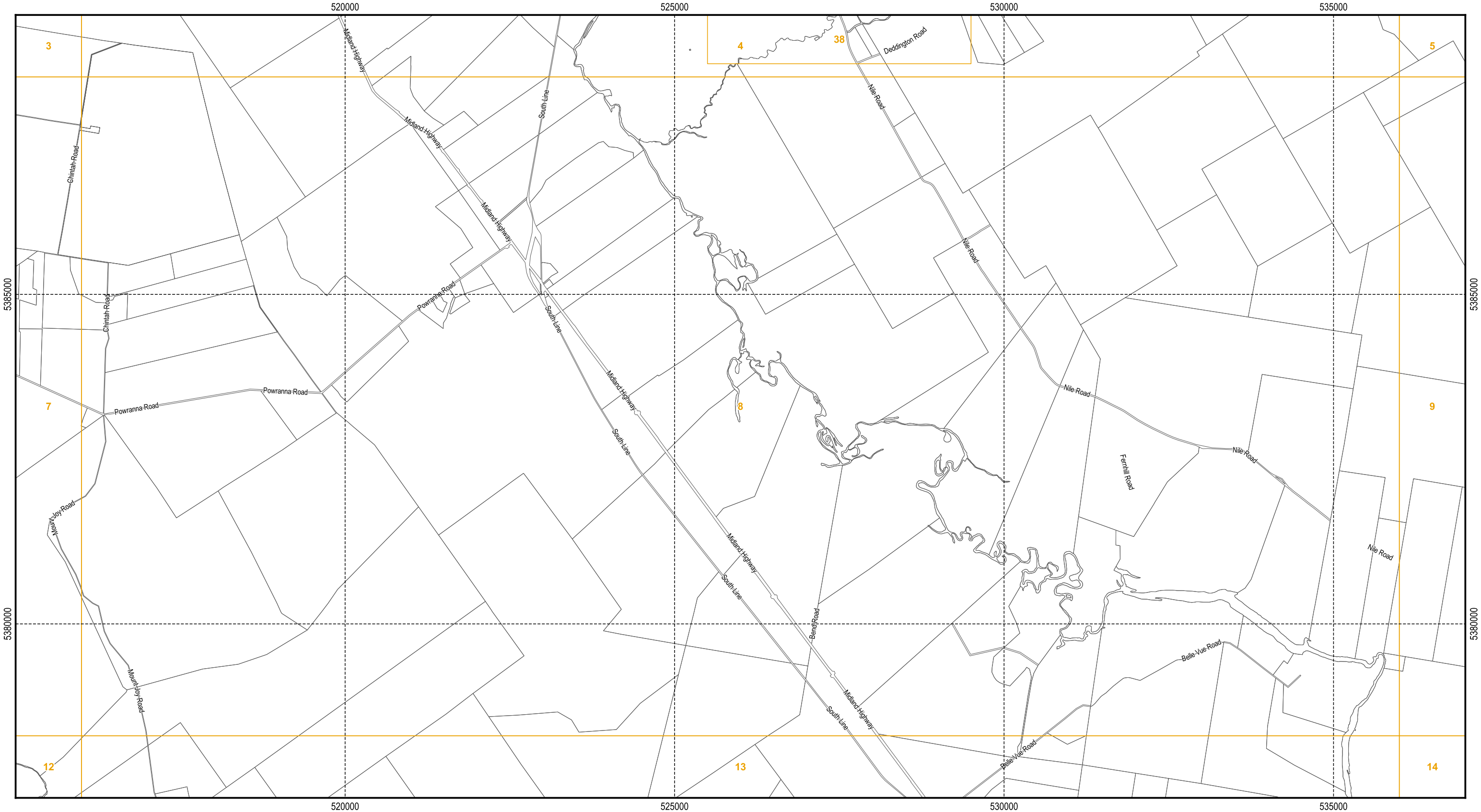
Planning data from Northern Midlands Council

Base topographic data from the LIST © State of Tasmania

Print Date: 20/09/2021 Cadastre Date: 11/06/2021



Tasmanian Planning Scheme - Electricity Transmission Infrastructure Protection Code: Northern Midlands Local Provisions Schedule



Communications station buffer area

Electricity transmission corridor

Inner protection area

Substation facility

Substation facility buffer area

Cadastral parcels

N

Map 8 of 46

500 1,000 1,500 2,000 2,500 m

NORTHERN MIDLANDS COUNCIL

Scale: 1:55,000 when printed at A3

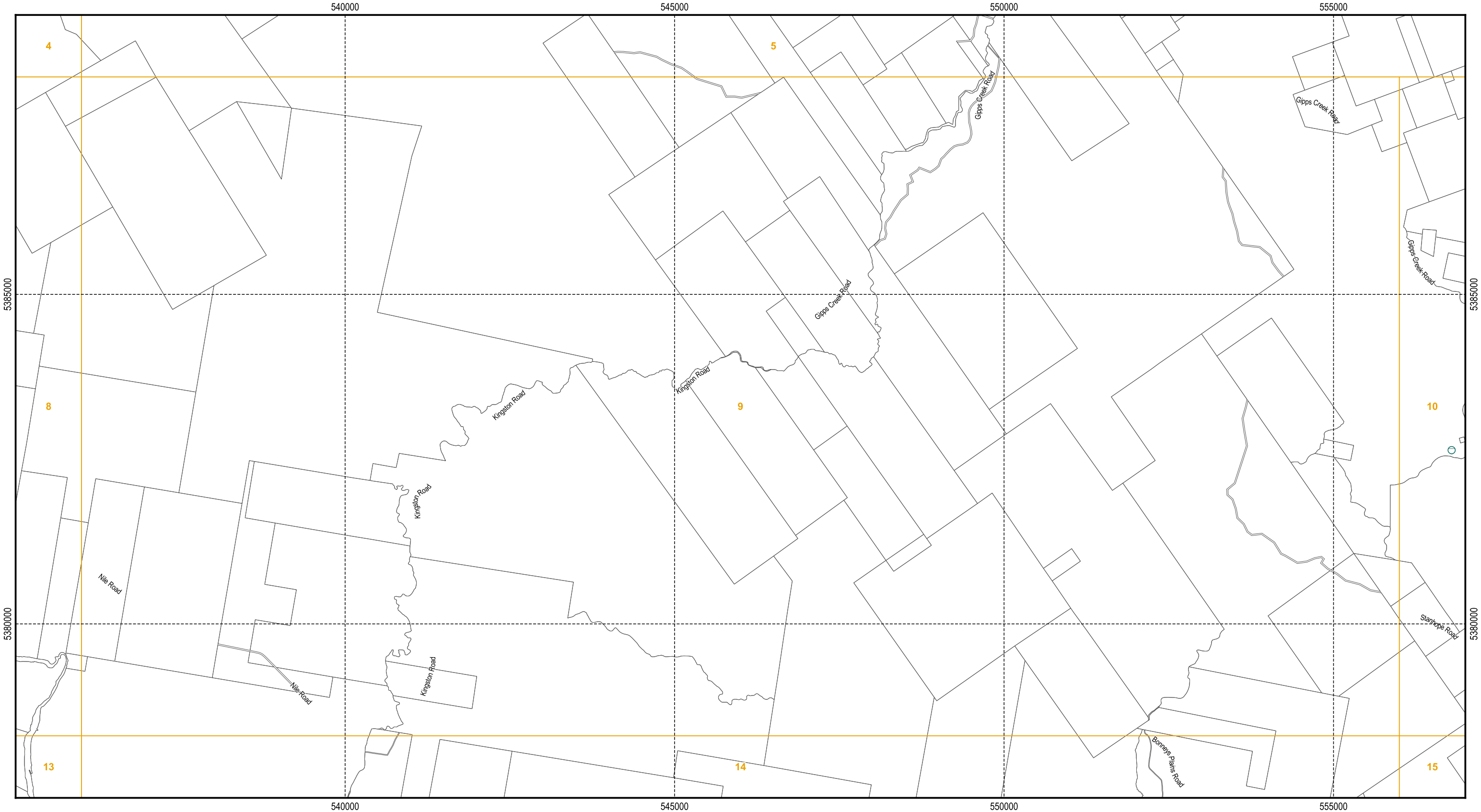
Coordinate system: GDA94 MGA Zone 55

Planning data from Northern Midlands Council

Base topographic data from the LIST © State of Tasmania

Print Date: 20/09/2021 Cadastre Date: 11/06/2021

Tasmanian Planning Scheme - Electricity Transmission Infrastructure Protection Code: Northern Midlands Local Provisions Schedule



Communications station buffer area

Electricity transmission corridor

Inner protection area

Substation facility

Substation facility buffer area

Cadastral parcels

N

Map 9 of 46

500

1,000

1,500

2,000

2,500 m

NORTHERN MIDLANDS COUNCIL

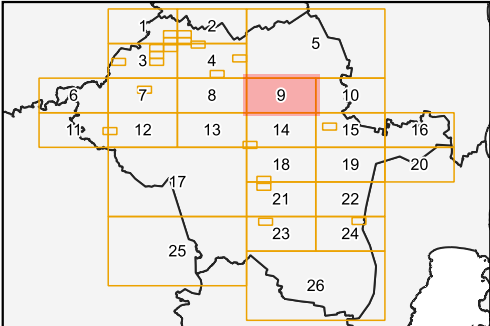
Scale: 1:55,000 when printed at A3

Coordinate system: GDA94 MGA Zone 55

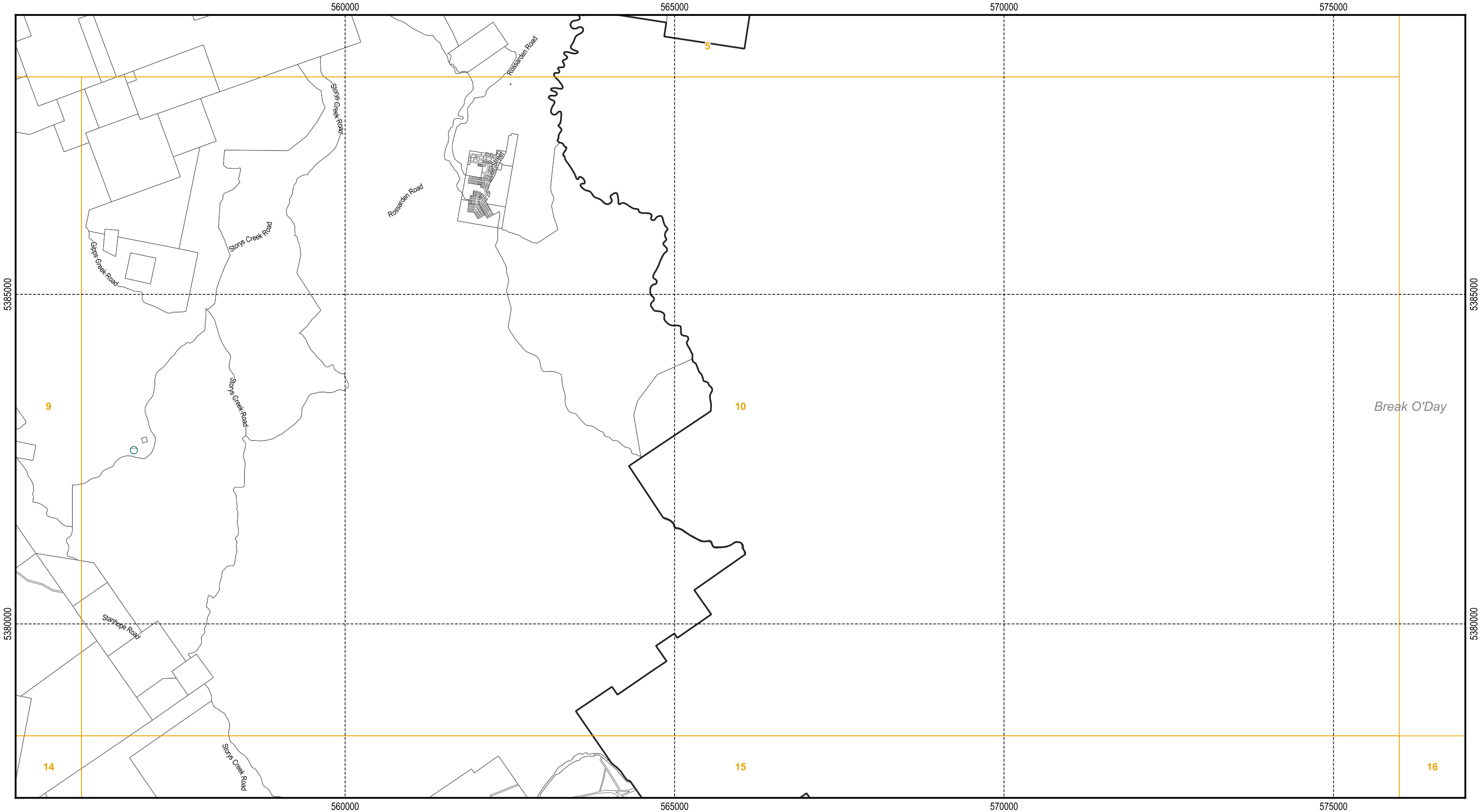
Planning data from Northern Midlands Council

Base topographic data from the LIST © State of Tasmania

Print Date: 20/09/2021 Cadastre Date: 11/06/2021



Tasmanian Planning Scheme - Electricity Transmission Infrastructure Protection Code: Northern Midlands Local Provisions Schedule



Legend

	Communications station buffer area		Inner protection area		Substation facility buffer area
	Electricity transmission corridor		Substation facility		Cadastral parcels

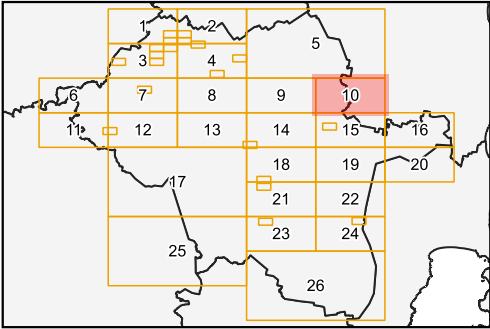
N

Map 10 of 46

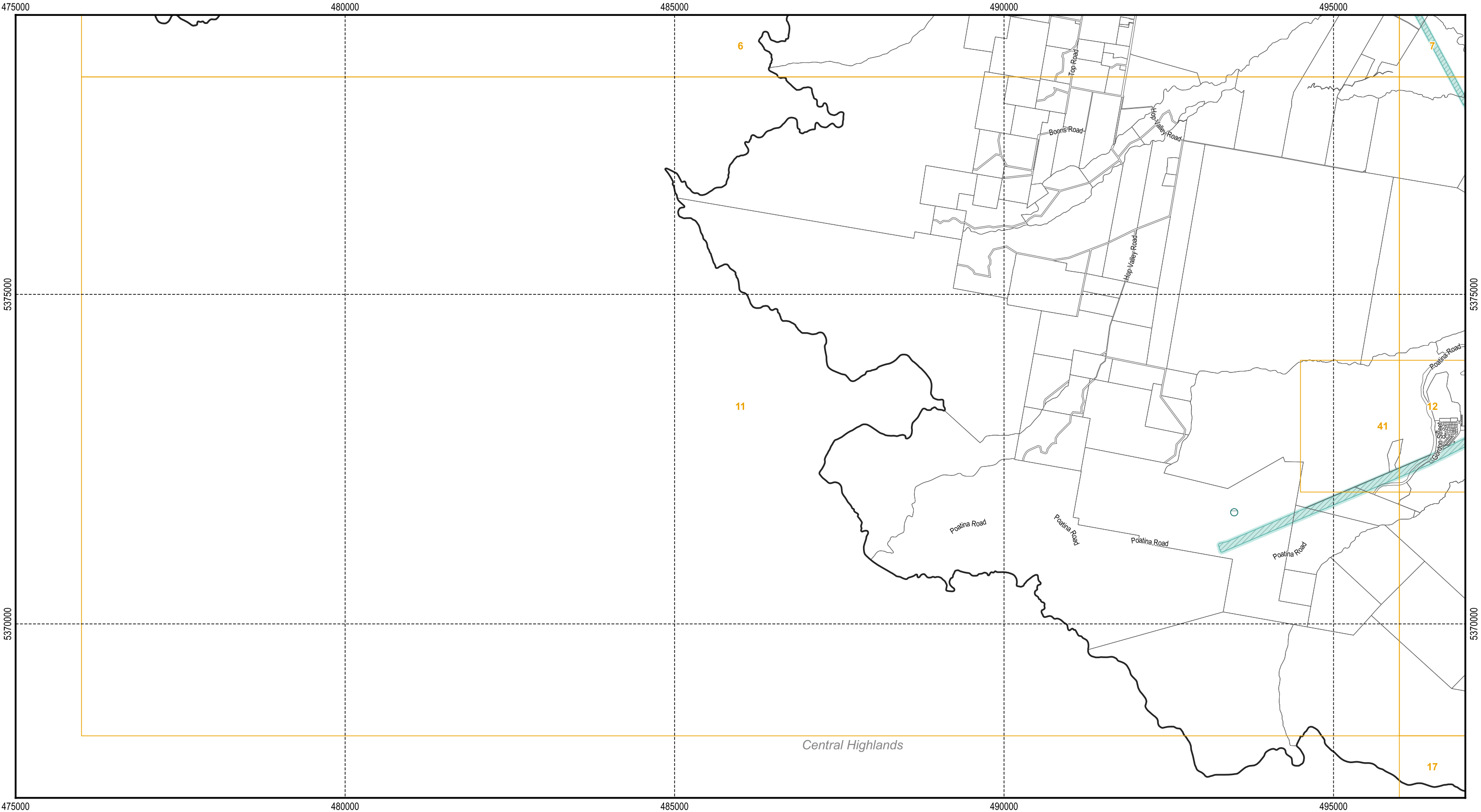
500 1,000 1,500 2,000 2,500 m

NORTHERN
MIDLANDS
COUNCIL

Scale: 1:55,000 when printed at A3
Coordinate system: GDA94 MGA Zone 55
Planning data from Northern Midlands Council
Base topographic data from the LIST © State of Tasmania
Print Date: 20/09/2021 Cadastre Date: 11/06/2021



Tasmanian Planning Scheme - Electricity Transmission Infrastructure Protection Code: Northern Midlands Local Provisions Schedule



Legend

Communications station buffer area	Inner protection area	Substation facility buffer area
Electricity transmission corridor	Substation facility	Cadastral parcels

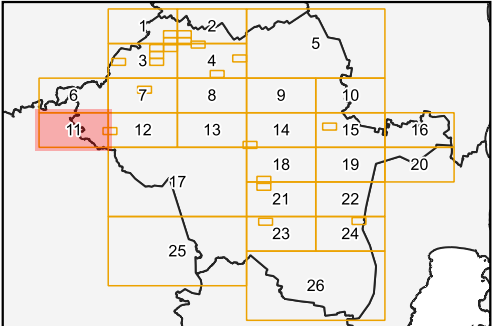
N

Map 11 of 46

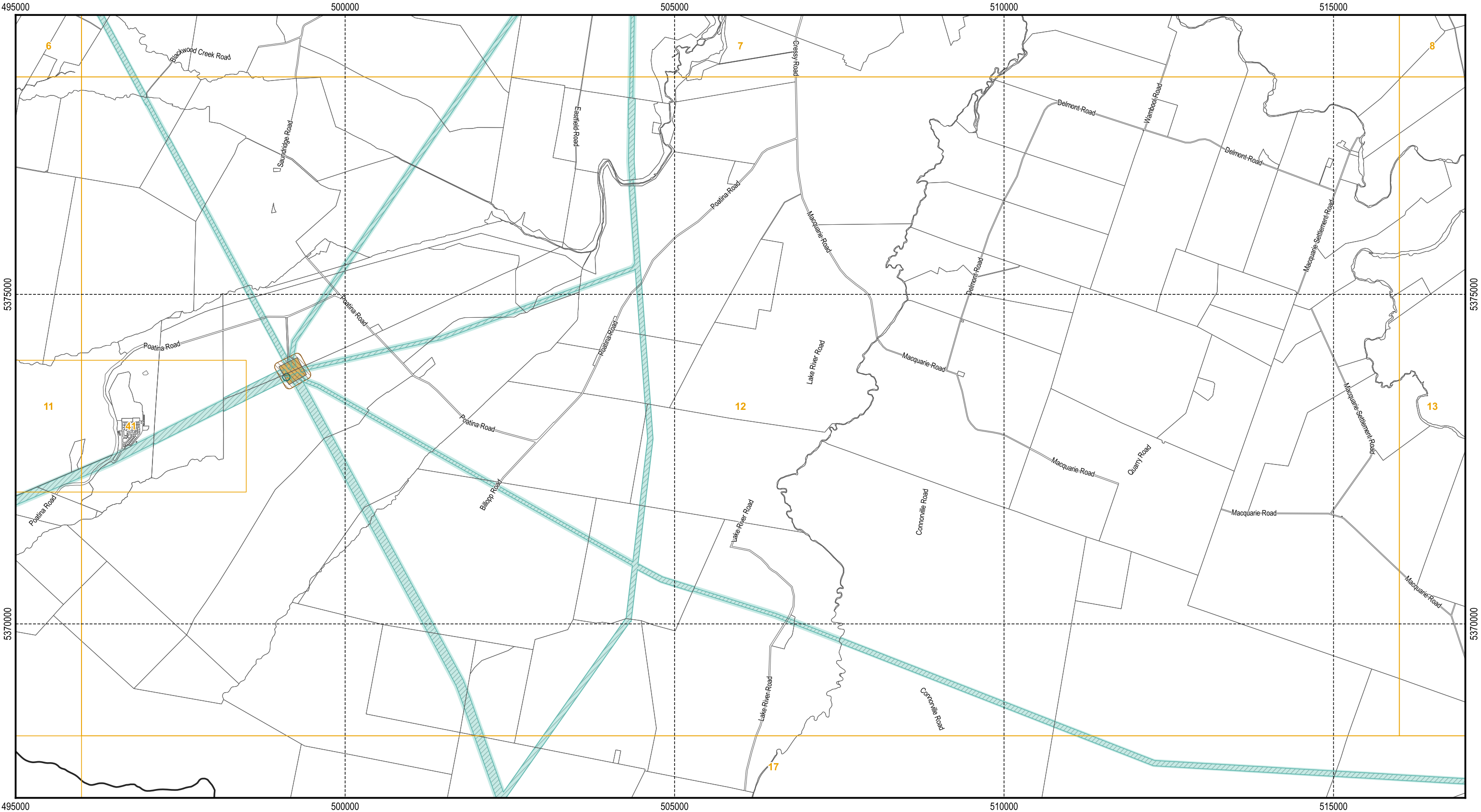
500 1,000 1,500 2,000 2,500 m

NORTHERN
MIDLANDS
COUNCIL

Scale: 1:55,000 when printed at A3
Coordinate system: GDA94 MGA Zone 55
Planning data from Northern Midlands Council
Base topographic data from the LIST © State of Tasmania
Print Date: 20/09/2021 Cadastre Date: 11/06/2021



Tasmanian Planning Scheme - Electricity Transmission Infrastructure Protection Code: Northern Midlands Local Provisions Schedule



Communications station buffer area

Electricity transmission corridor

Inner protection area

Substation facility

Substation facility buffer area

Cadastral parcels

N

5001,0001,5002,0002,500

m

NORTHERN MIDLANDS COUNCIL

Scale: 1:55,000 when printed at A3

Coordinate system: GDA94 MGA Zone 55

Planning data from Northern Midlands Council

Base topographic data from the LIST © State of Tasmania

Print Date: 20/09/2021 Cadastre Date: 11/06/2021

6

7

8

9

10

11

12

13

14

15

16

17

18

19

20

21

22

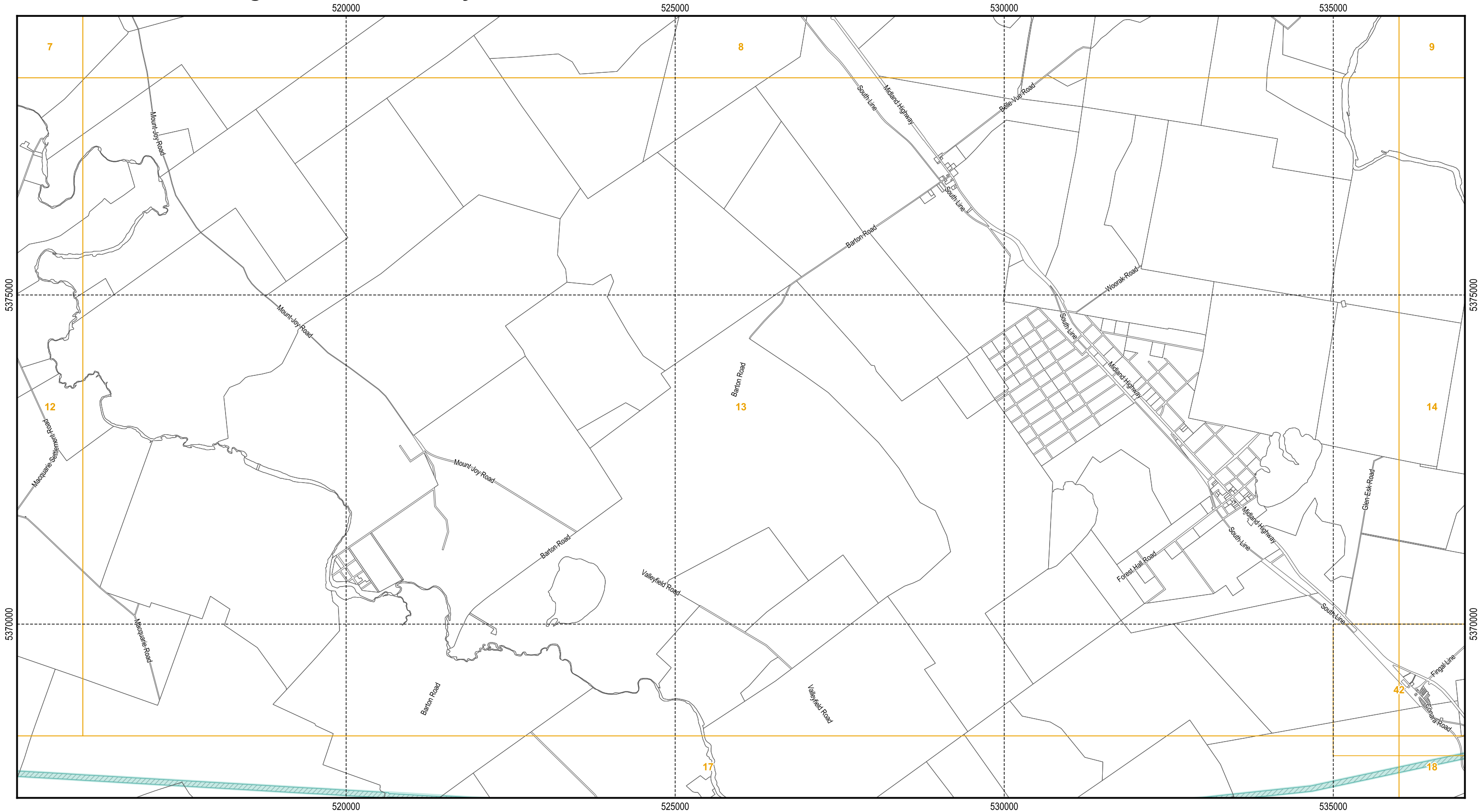
23

24

25

26

Tasmanian Planning Scheme - Electricity Transmission Infrastructure Protection Code: Northern Midlands Local Provisions Schedule



Legend

Communications station buffer area	Inner protection area	Substation facility buffer area
Electricity transmission corridor	Substation facility	Cadastral parcels

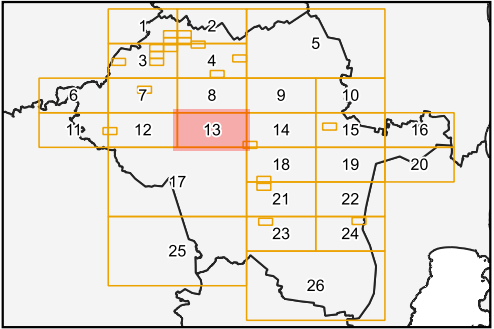
N

Map 13 of 46

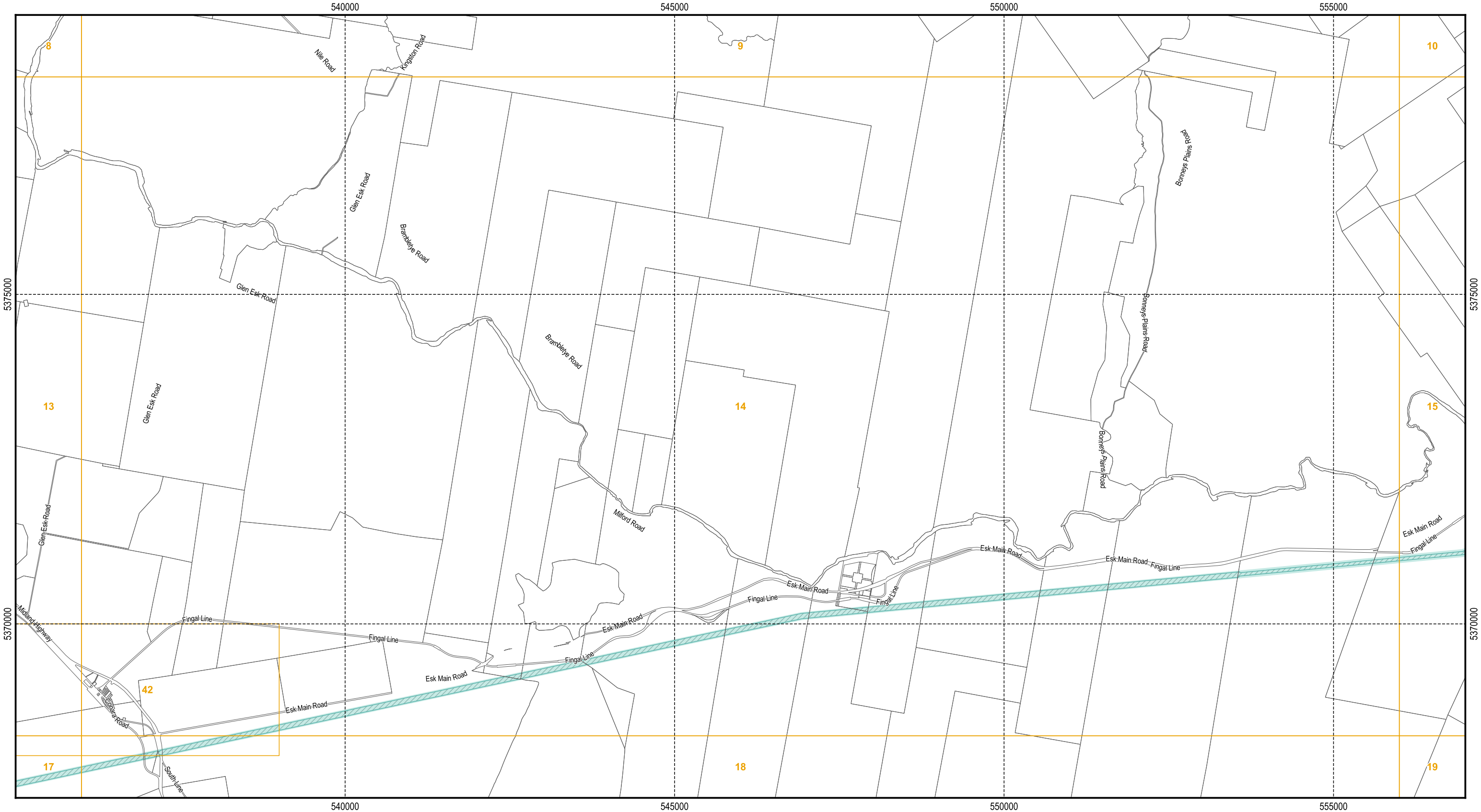
500 1,000 1,500 2,000 2,500 m

NORTHERN
MIDLANDS
COUNCIL

Scale: 1:55,000 when printed at A3
Coordinate system: GDA94 MGA Zone 55
Planning data from Northern Midlands Council
Base topographic data from the LIST © State of Tasmania
Print Date: 20/09/2021 Cadastre Date: 11/06/2021



Tasmanian Planning Scheme - Electricity Transmission Infrastructure Protection Code: Northern Midlands Local Provisions Schedule



Communications station buffer area

Electricity transmission corridor

Inner protection area

Substation facility

Substation facility buffer area

Cadastral parcels

N

500 1,000 1,500 2,000 2,500 m

Map 14 of 46

NORTHERN MIDLANDS COUNCIL

Scale: 1:55,000 when printed at A3

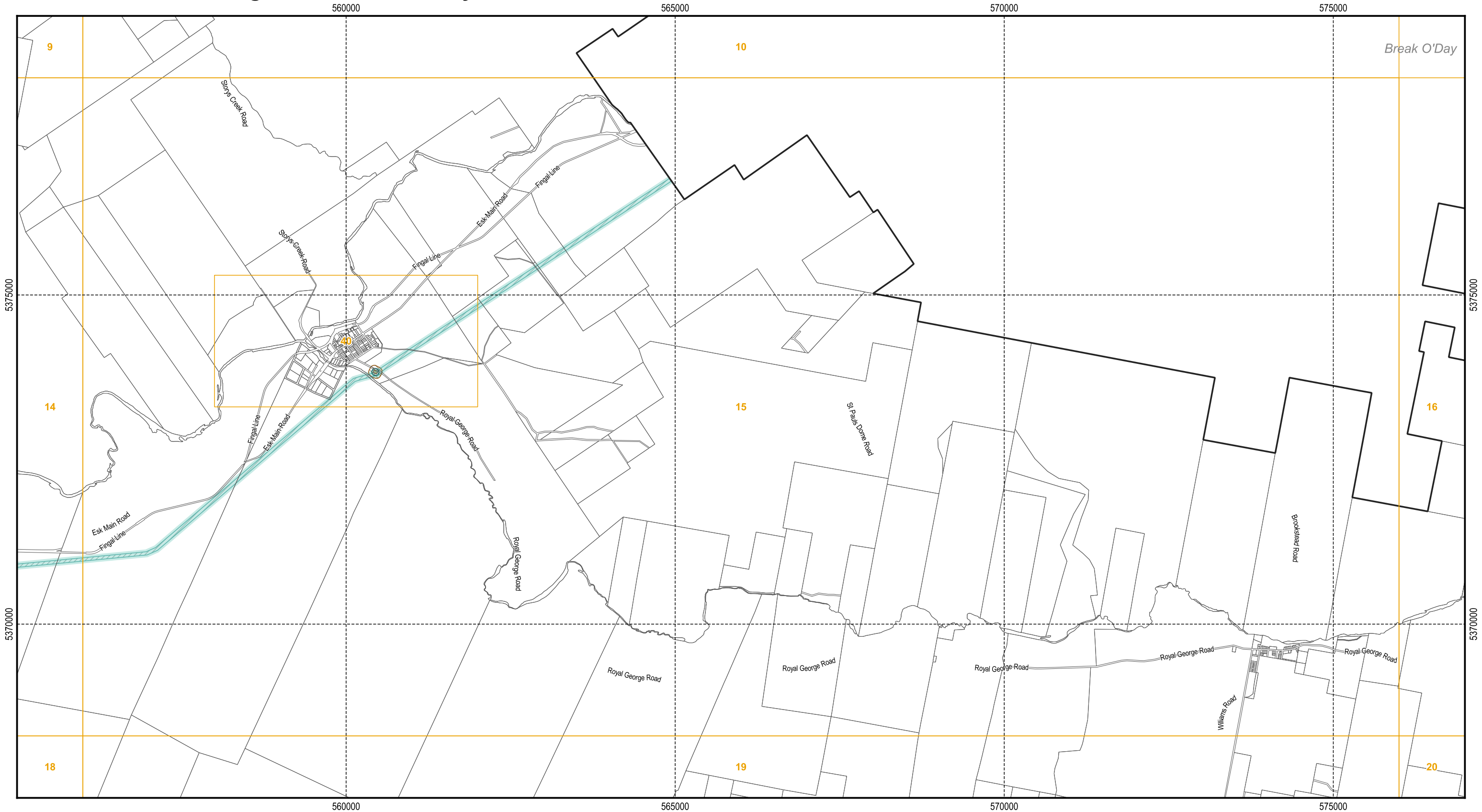
Coordinate system: GDA94 MGA Zone 55

Planning data from Northern Midlands Council

Base topographic data from the LIST © State of Tasmania

Print Date: 20/09/2021 Cadastre Date: 11/06/2021

Tasmanian Planning Scheme - Electricity Transmission Infrastructure Protection Code: Northern Midlands Local Provisions Schedule



Communications station buffer area

Electricity transmission corridor

Inner protection area

Substation facility

Substation facility buffer area

Cadastral parcels

N

Map 15 of 46

500 1,000 1,500 2,000 2,500 m

NORTHERN MIDLANDS COUNCIL

Scale: 1:55,000 when printed at A3

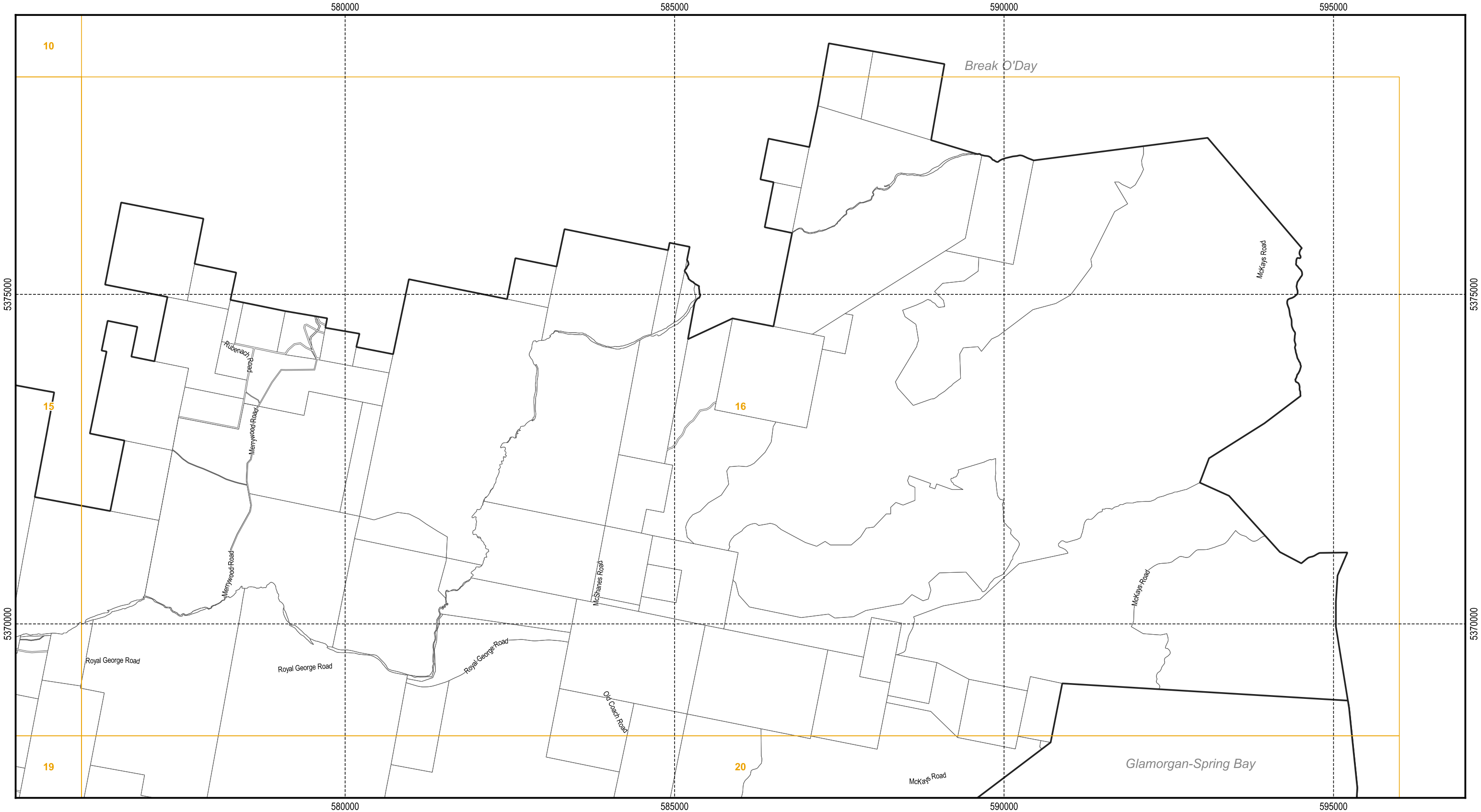
Coordinate system: GDA94 MGA Zone 55

Planning data from Northern Midlands Council

Base topographic data from the LIST © State of Tasmania

Print Date: 20/09/2021 Cadastre Date: 11/06/2021

Tasmanian Planning Scheme - Electricity Transmission Infrastructure Protection Code: Northern Midlands Local Provisions Schedule



Legend

	Communications station buffer area		Inner protection area		Substation facility buffer area
	Electricity transmission corridor		Substation facility		Cadastral parcels

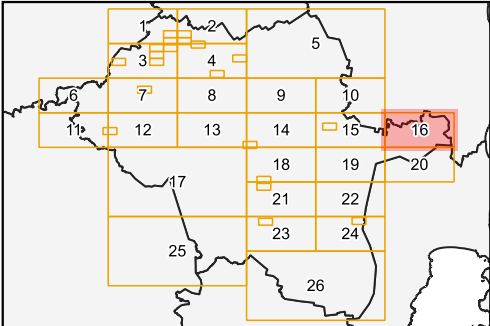
N

Map 16 of 46

500 1,000 1,500 2,000 2,500 m

NORTHERN
MIDLANDS
COUNCIL

Scale: 1:55,000 when printed at A3
Coordinate system: GDA94 MGA Zone 55
Planning data from Northern Midlands Council
Base topographic data from the LIST © State of Tasmania
Print Date: 20/09/2021 Cadastre Date: 11/06/2021



Tasmanian Planning Scheme - Electricity Transmission Infrastructure Protection Code: Northern Midlands Local Provisions Schedule



Legend

Communications station buffer area

Electricity transmission corridor

Inner protection area

Substation facility

Substation facility buffer area

Cadastral parcels

N

Map 17 of 46

1,000

2,000

3,000

4,000

5,000 m

NORTHERN MIDLANDS COUNCIL

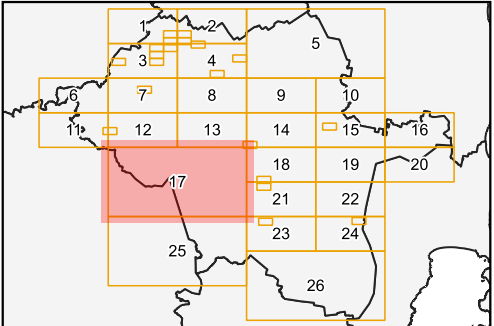
Scale: 1:110,000 when printed at A3

Coordinate system: GDA94 MGA Zone 55

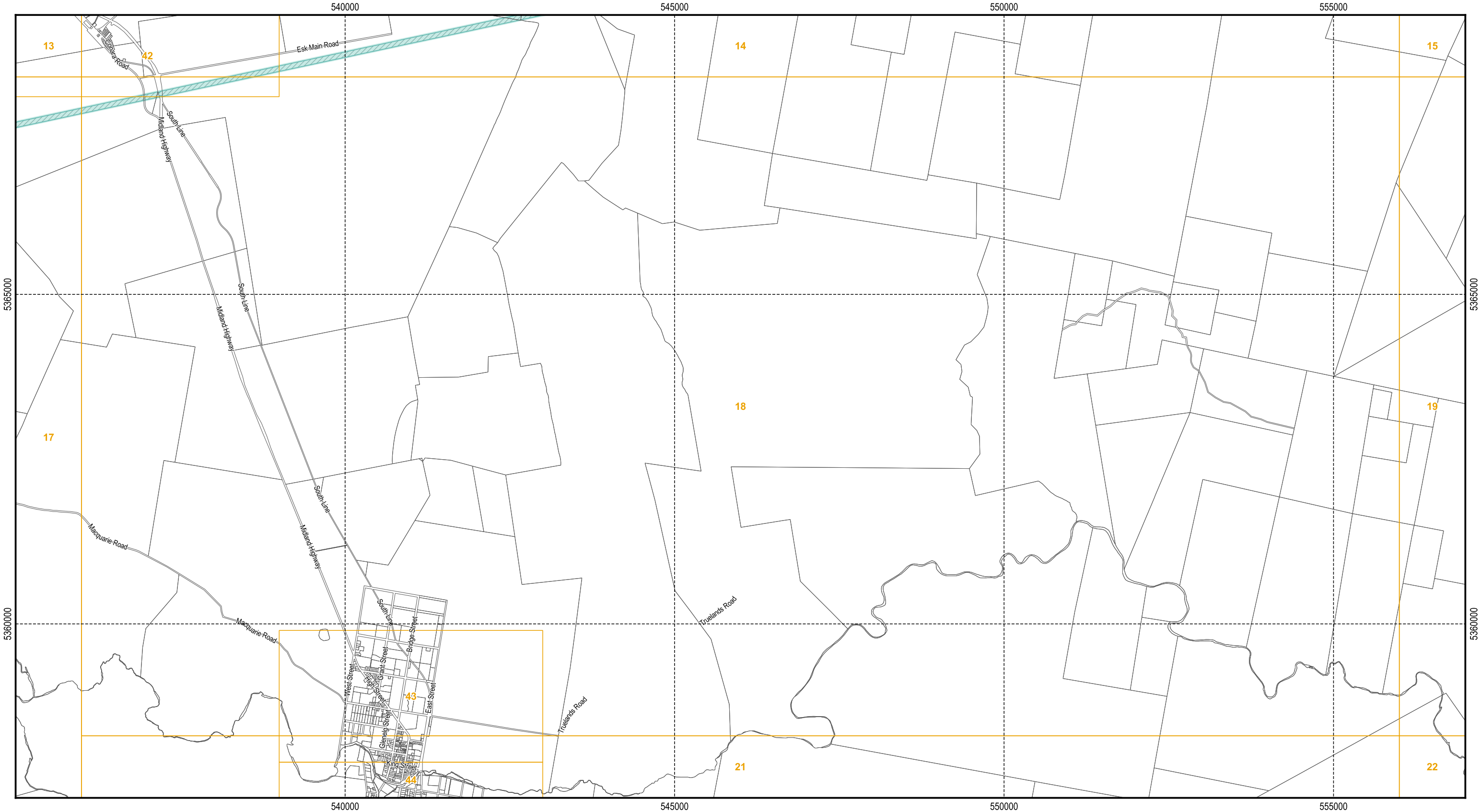
Planning data from Northern Midlands Council

Base topographic data from the LIST © State of Tasmania







Print Date: 20/09/2021 Cadastre Date: 11/06/2021



Tasmanian Planning Scheme - Electricity Transmission Infrastructure Protection Code: Northern Midlands Local Provisions Schedule

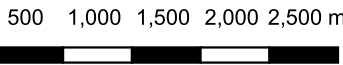


Legend

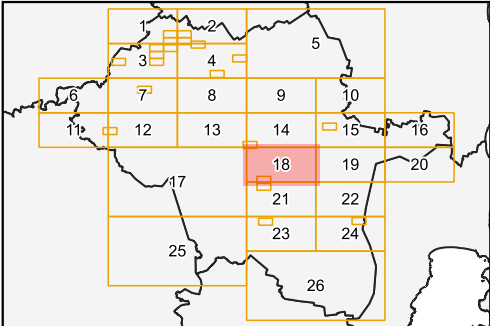
- | | | |
|--|---|---|
|  Communications station buffer area |  Inner protection area |  Substation facility buffer area |
|  Electricity transmission corridor |  Substation facility |  Cadastral parcels |



Map 18 of 46



Scale: 1:55,000 when printed at A3
Coordinate system: GDA94 MGA Zone 55
Planning data from Northern Midlands Council
Base topographic data from the LIST © State of Tasmania
Print Date: 20/09/2021 Cadastre Date: 11/06/2021



Tasmanian Planning Scheme - Electricity Transmission Infrastructure Protection Code: Northern Midlands Local Provisions Schedule



Legend

Communications station buffer area	Inner protection area	Substation facility buffer area
Electricity transmission corridor	Substation facility	Cadastral parcels

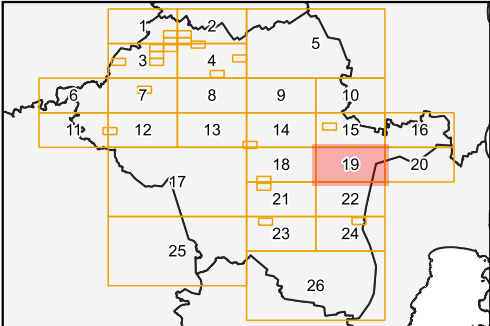
N

Map 19 of 46

500 1,000 1,500 2,000 2,500 m

NORTHERN
MIDLANDS
COUNCIL







Scale: 1:55,000 when printed at A3
Coordinate system: GDA94 MGA Zone 55
Planning data from Northern Midlands Council
Base topographic data from the LIST © State of Tasmania
Print Date: 20/09/2021 Cadastre Date: 11/06/2021




Tasmanian Planning Scheme - Electricity Transmission Infrastructure Protection Code: Northern Midlands Local Provisions Schedule



Legend


	Communications station buffer area		Inner protection area		Substation facility buffer area
	Electricity transmission corridor		Substation facility		Cadastral parcels




N

Map 20 of 46

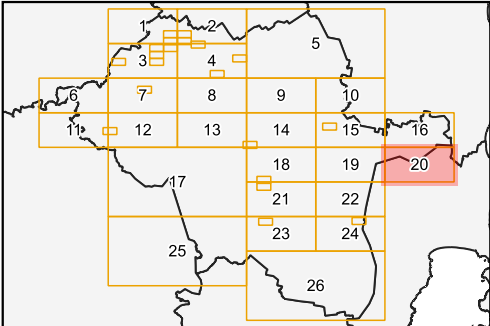
500 1,000 1,500 2,000 2,500 m





NORTHERN
MIDLANDS
COUNCIL

Scale: 1:55,000 when printed at A3
Coordinate system: GDA94 MGA Zone 55
Planning data from Northern Midlands Council
Base topographic data from the LIST © State of Tasmania
Print Date: 20/09/2021 Cadastre Date: 11/06/2021



Tasmanian Planning Scheme - Electricity Transmission Infrastructure Protection Code: Northern Midlands Local Provisions Schedule



Communications station buffer area

Electricity transmission corridor

Inner protection area

Substation facility

Substation facility buffer area

Cadastral parcels

N

500 1,000 1,500 2,000 2,500 m

Map 21 of 46

NORTHERN MIDLANDS COUNCIL

Scale: 1:55,000 when printed at A3

Coordinate system: GDA94 MGA Zone 55

Planning data from Northern Midlands Council







Base topographic data from the LIST © State of Tasmania

Print Date: 20/09/2021 Cadastre Date: 11/06/2021

Tasmanian Planning Scheme - Electricity Transmission Infrastructure Protection Code: Northern Midlands Local Provisions Schedule



Legend

- | | | |
|--|---|---|
|  Communications station buffer area |  Inner protection area |  Substation facility buffer area |
|  Electricity transmission corridor |  Substation facility |  Cadastral parcels |

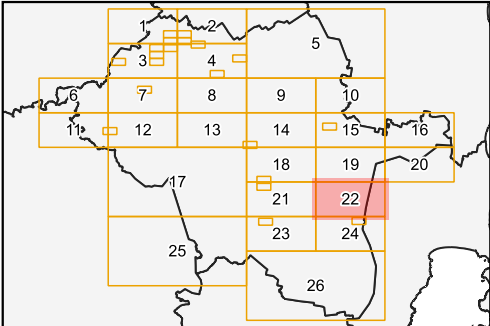


Map 22 of 46

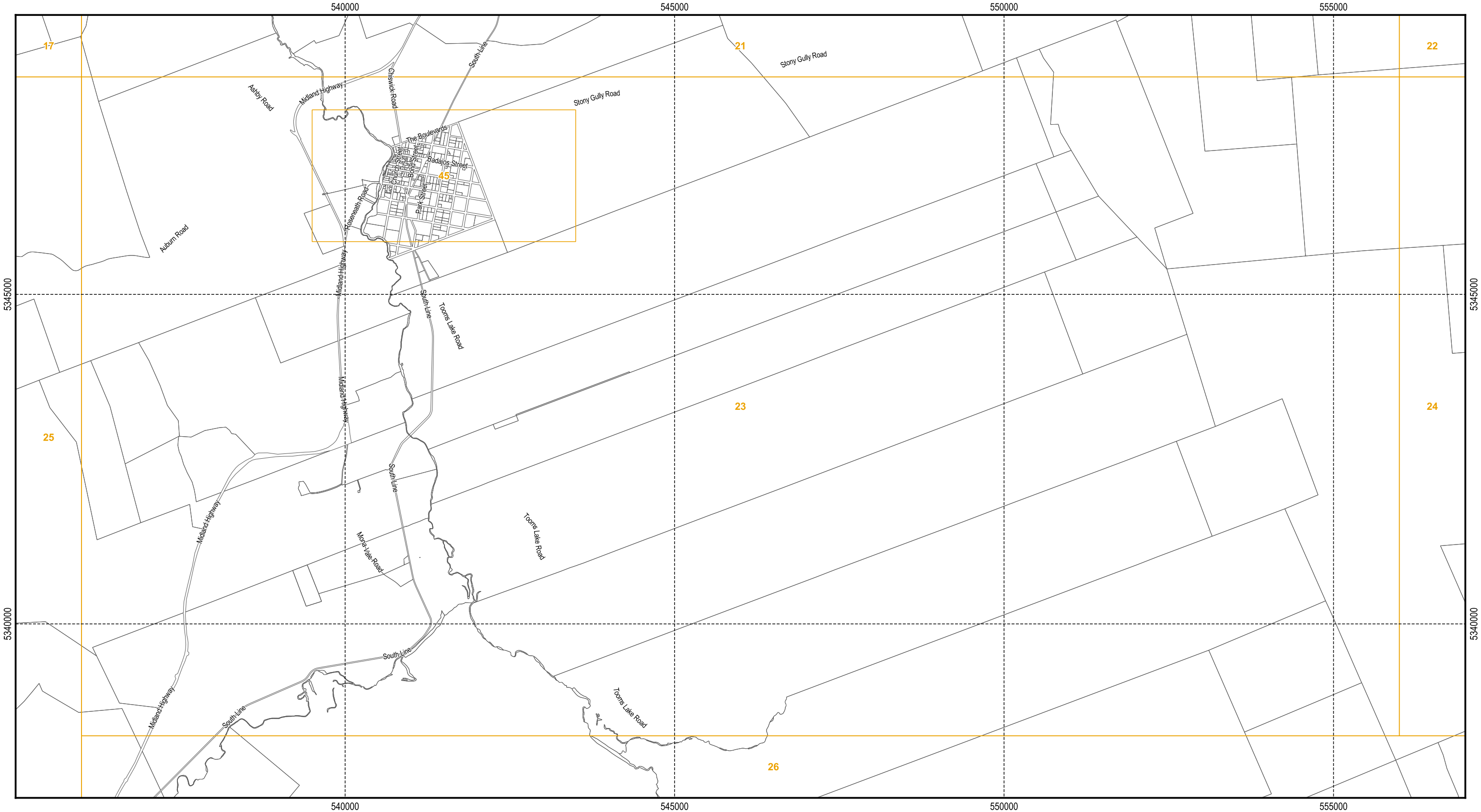
500 1,000 1,500 2,000 2,500 m



Scale: 1:55,000 when printed at A3
Coordinate system: GDA94 MGA Zone 55
Planning data from Northern Midlands Council
Base topographic data from the LIST © State of Tasmania
Print Date: 20/09/2021 Cadastre Date: 11/06/2021



Tasmanian Planning Scheme - Electricity Transmission Infrastructure Protection Code: Northern Midlands Local Provisions Schedule



Legend

	Communications station buffer area		Inner protection area		Substation facility buffer area
	Electricity transmission corridor		Substation facility		Cadastral parcels

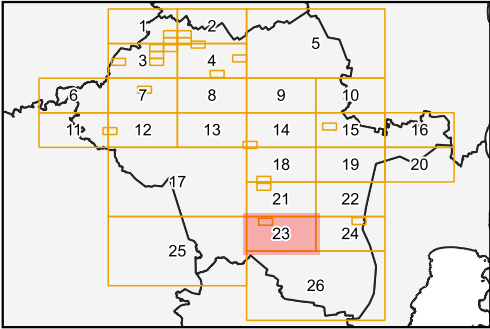
N

Map 23 of 46

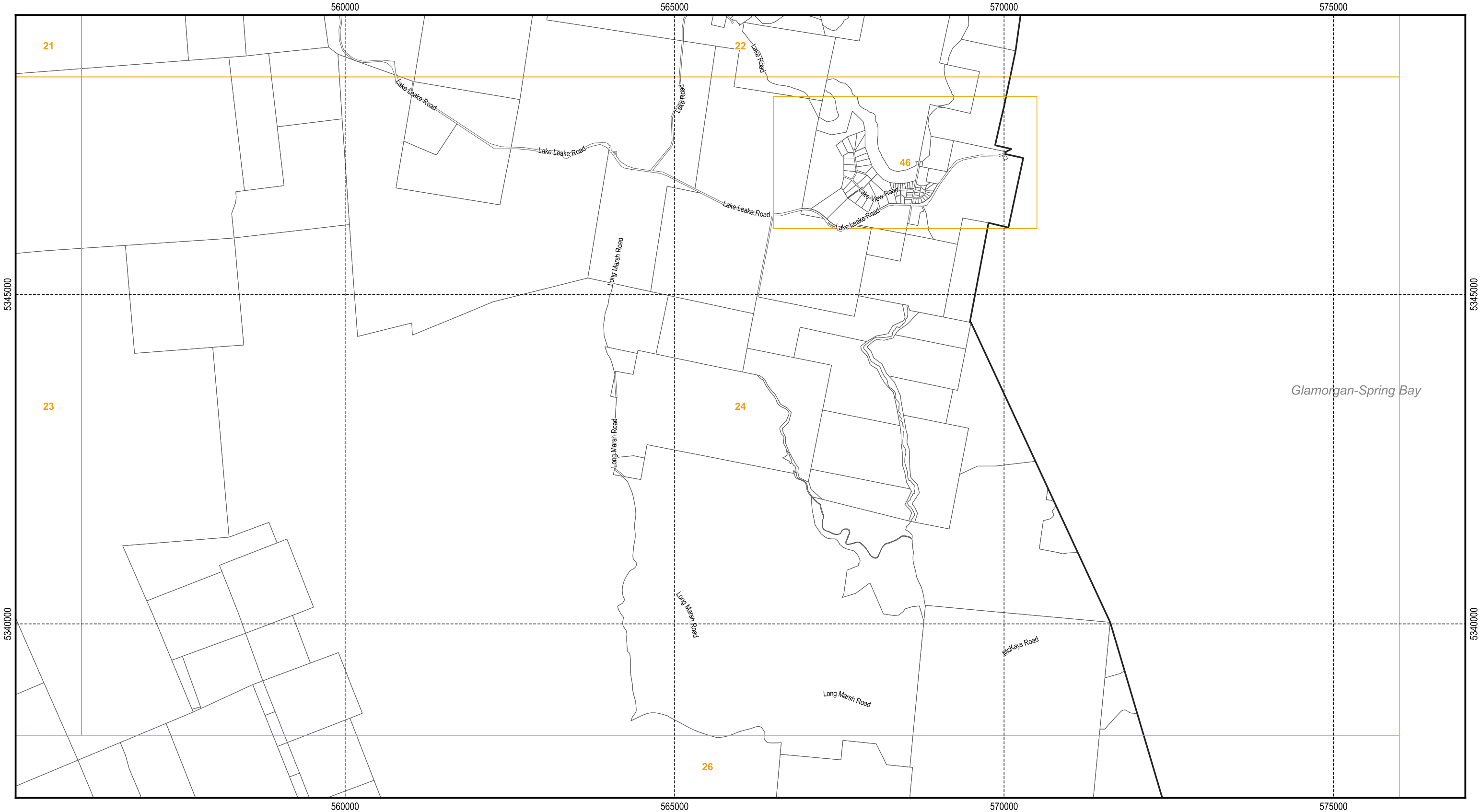
500 1,000 1,500 2,000 2,500 m

NORTHERN MIDLANDS COUNCIL

Scale: 1:55,000 when printed at A3
Coordinate system: GDA94 MGA Zone 55
Planning data from Northern Midlands Council
Base topographic data from the LIST © State of Tasmania
Print Date: 20/09/2021 Cadastre Date: 11/06/2021



Tasmanian Planning Scheme - Electricity Transmission Infrastructure Protection Code: Northern Midlands Local Provisions Schedule



Legend

Communications station buffer area	Inner protection area	Substation facility buffer area
Electricity transmission corridor	Substation facility	Cadastral parcels

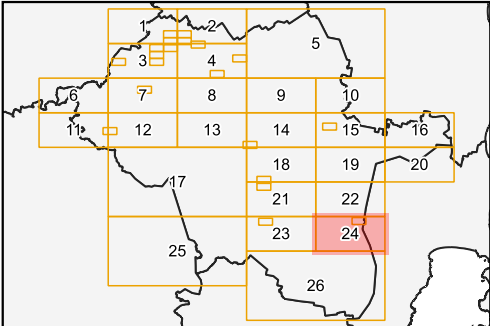
N

Map 24 of 46

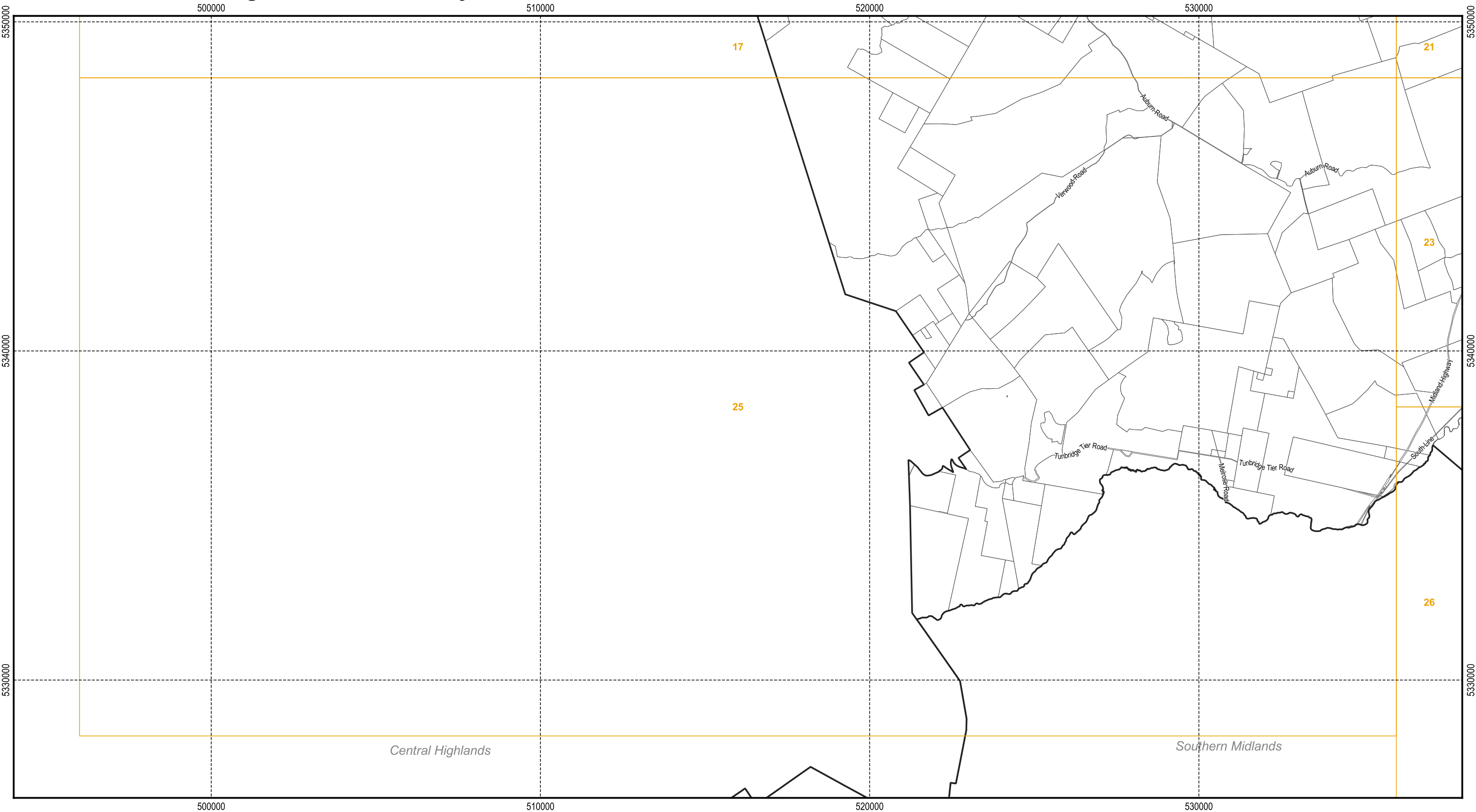
500 1,000 1,500 2,000 2,500 m

NORTHERN MIDLANDS COUNCIL

Scale: 1:55,000 when printed at A3
Coordinate system: GDA94 MGA Zone 55
Planning data from Northern Midlands Council
Base topographic data from the LIST © State of Tasmania
Print Date: 20/09/2021 Cadastre Date: 11/06/2021



Tasmanian Planning Scheme - Electricity Transmission Infrastructure Protection Code: Northern Midlands Local Provisions Schedule



Legend

Communications station buffer area	Inner protection area	Substation facility buffer area
Electricity transmission corridor	Substation facility	Cadastral parcels

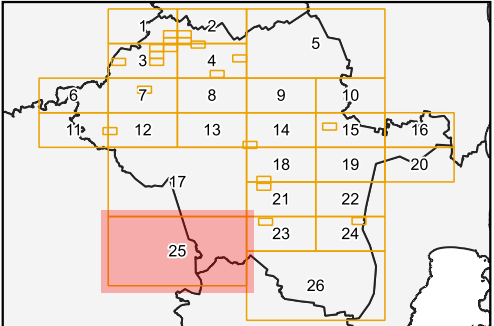
N

Map 25 of 46

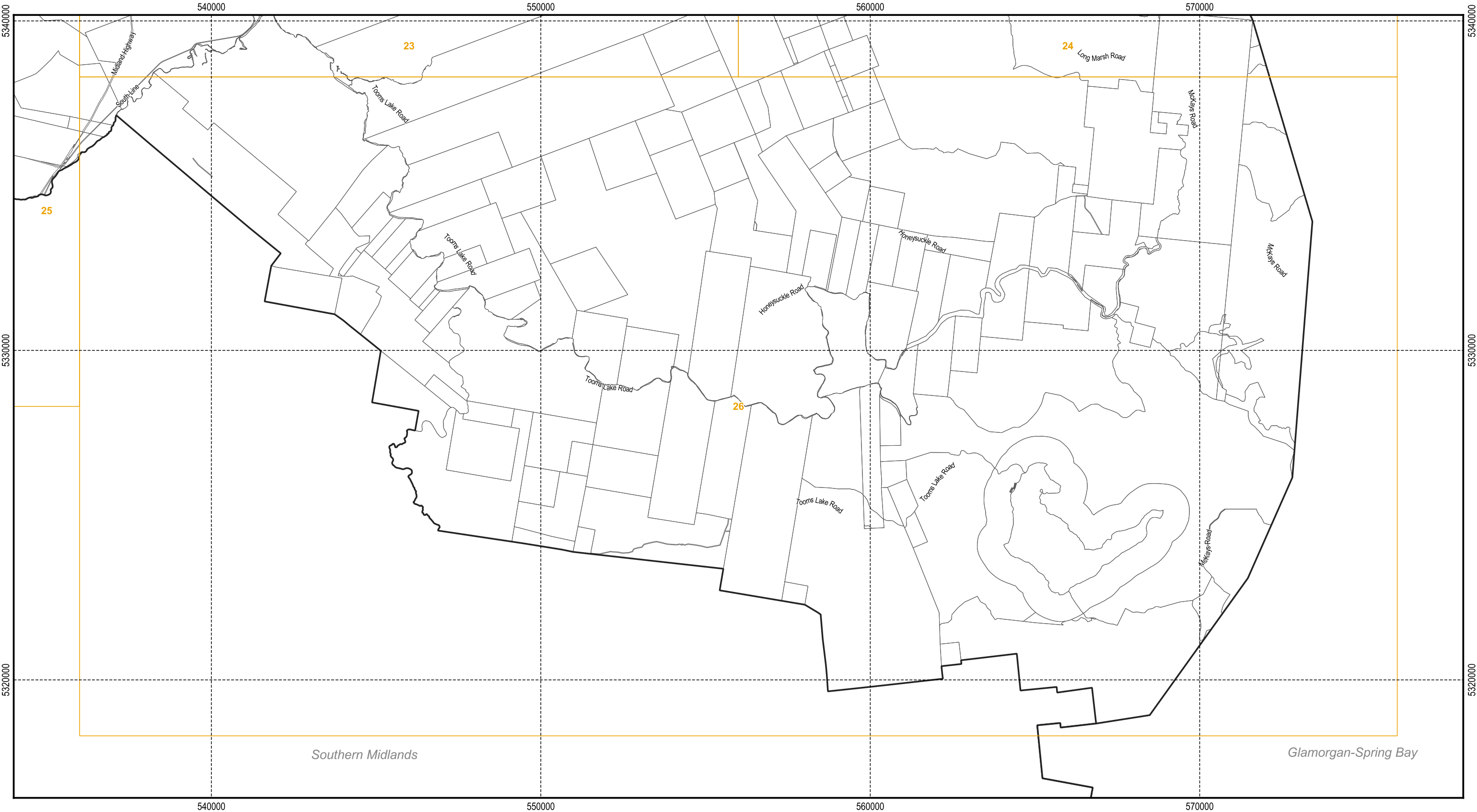
1,000 2,000 3,000 4,000 5,000 m

NORTHERN MIDLANDS COUNCIL

Scale: 1:110,000 when printed at A3
Coordinate system: GDA94 MGA Zone 55
Planning data from Northern Midlands Council
Base topographic data from the LIST © State of Tasmania
Print Date: 20/09/2021 Cadastre Date: 11/06/2021



Tasmanian Planning Scheme - Electricity Transmission Infrastructure Protection Code: Northern Midlands Local Provisions Schedule



Legend

	Communications station buffer area		Inner protection area		Substation facility buffer area
	Electricity transmission corridor		Substation facility		Cadastral parcels

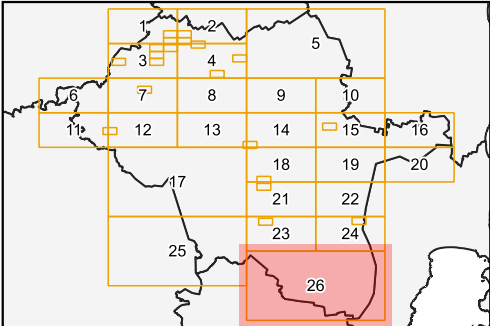
N

Map 26 of 46

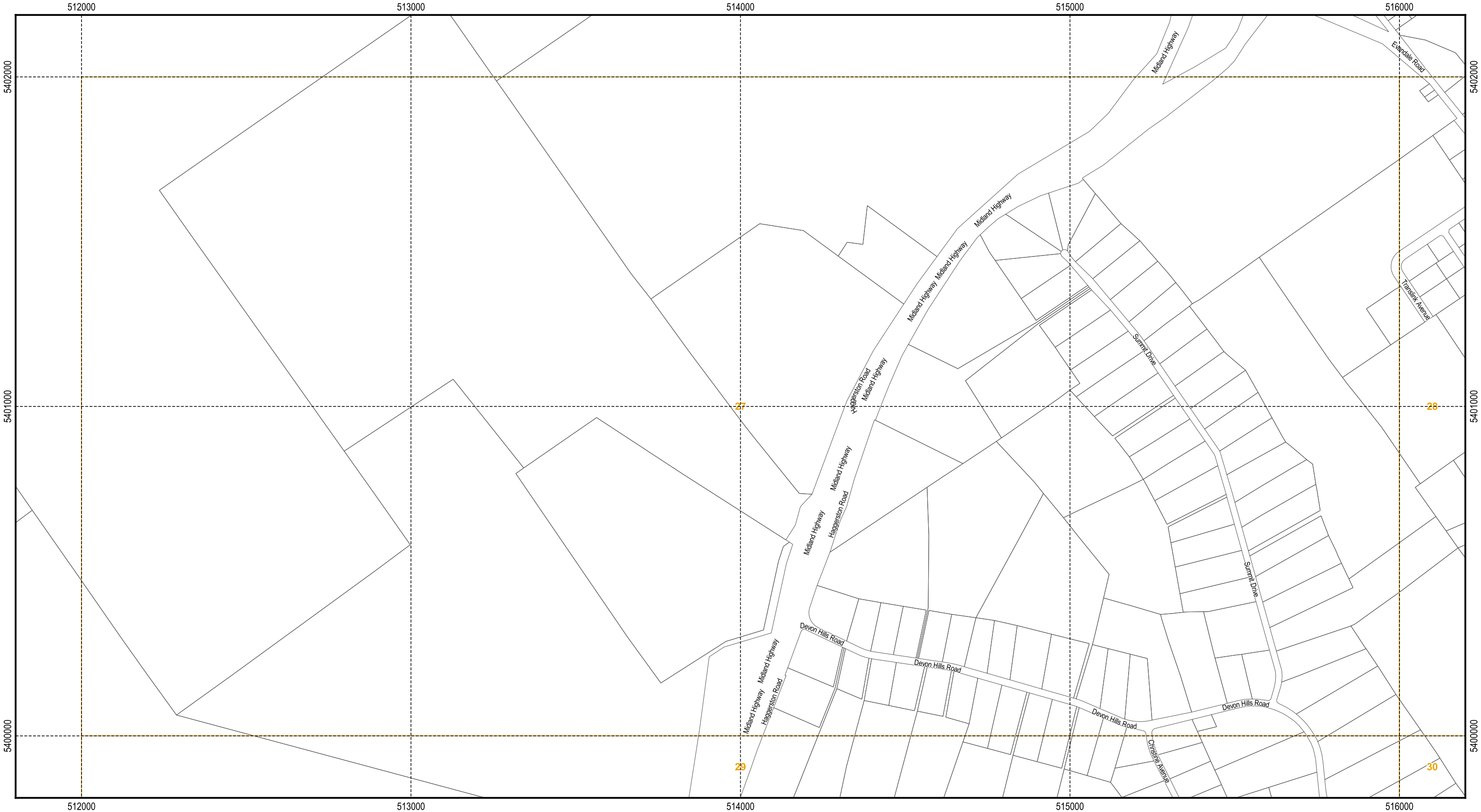
1,000 2,000 3,000 4,000 5,000 m

NORTHERN MIDLANDS COUNCIL

Scale: 1:110,000 when printed at A3
Coordinate system: GDA94 MGA Zone 55
Planning data from Northern Midlands Council
Base topographic data from the LIST © State of Tasmania
Print Date: 20/09/2021 Cadastre Date: 11/06/2021



Tasmanian Planning Scheme - Electricity Transmission Infrastructure Protection Code: Northern Midlands Local Provisions Schedule



Legend

Communications station buffer area

Inner protection area

Substation facility buffer area

Electricity transmission corridor

Substation facility

Cadastral parcels

N

Map 27 of 46

100

200

300

400

500 m

NORTHERN MIDLANDS COUNCIL

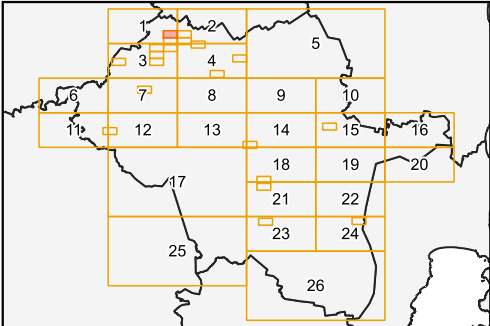
Scale: 1:11,000 when printed at A3

Coordinate system: GDA94 MGA Zone 55

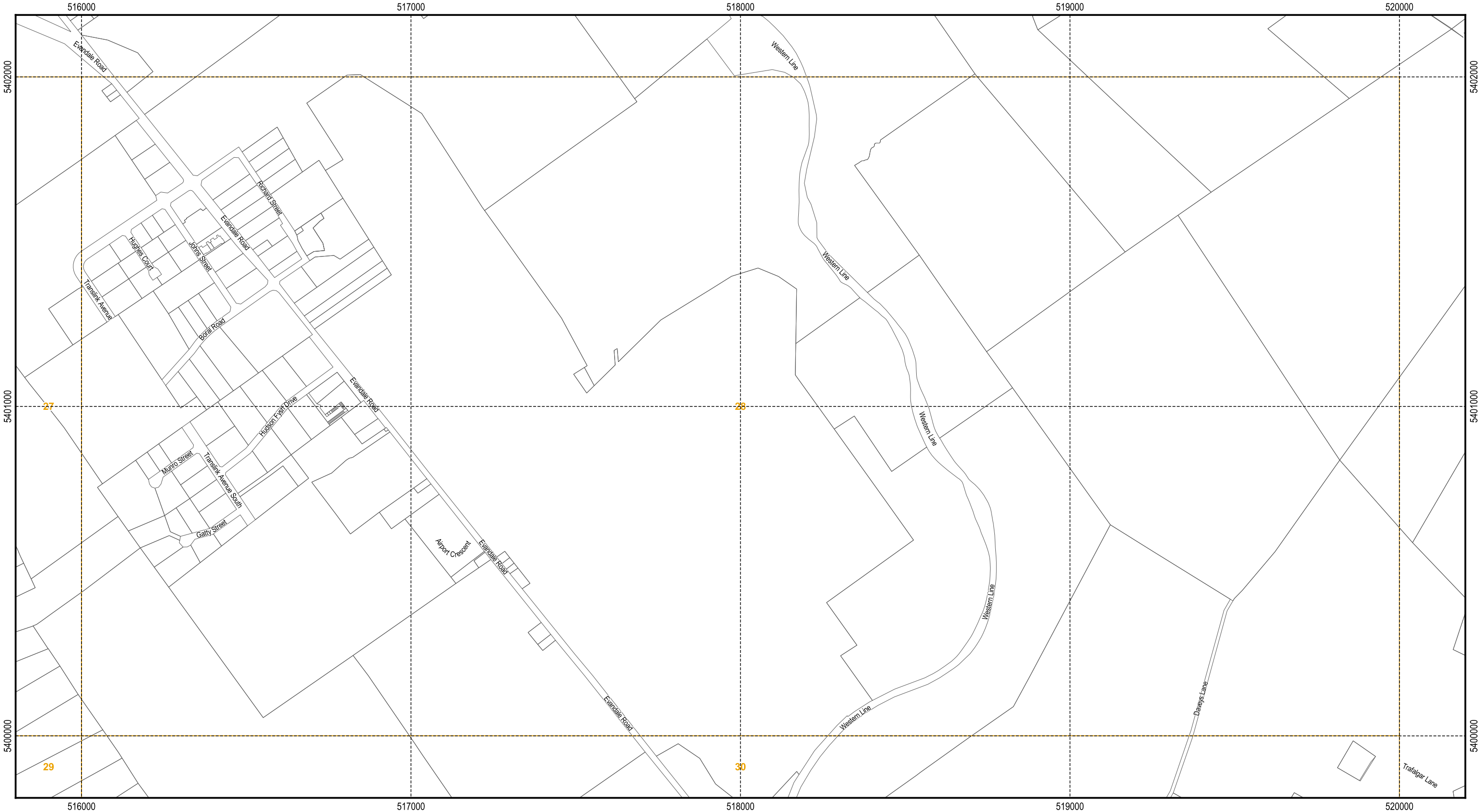
Planning data from Northern Midlands Council

Base topographic data from the LIST © State of Tasmania

Print Date: 20/09/2021 Cadastre Date: 11/06/2021



Tasmanian Planning Scheme - Electricity Transmission Infrastructure Protection Code: Northern Midlands Local Provisions Schedule



Legend

Communications station buffer area	Inner protection area	Substation facility buffer area
Electricity transmission corridor	Substation facility	Cadastral parcels

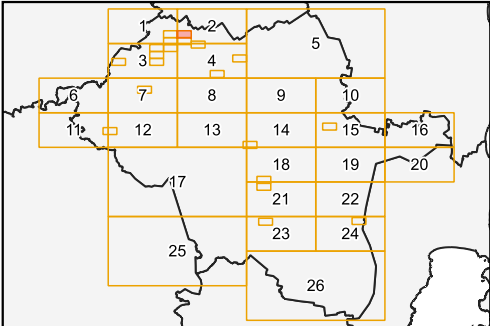
N

Map 28 of 46

100 200 300 400 500 m

NORTHERN
MIDLANDS
COUNCIL

Scale: 1:11,000 when printed at A3
Coordinate system: GDA94 MGA Zone 55
Planning data from Northern Midlands Council
Base topographic data from the LIST © State of Tasmania
Print Date: 20/09/2021 Cadastre Date: 11/06/2021



Tasmanian Planning Scheme - Electricity Transmission Infrastructure Protection Code: Northern Midlands Local Provisions Schedule



Legend

Communications station buffer area	Inner protection area	Substation facility buffer area
Electricity transmission corridor	Substation facility	Cadastral parcels

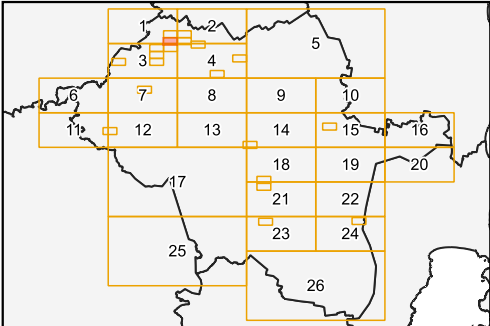
N

Map 29 of 46

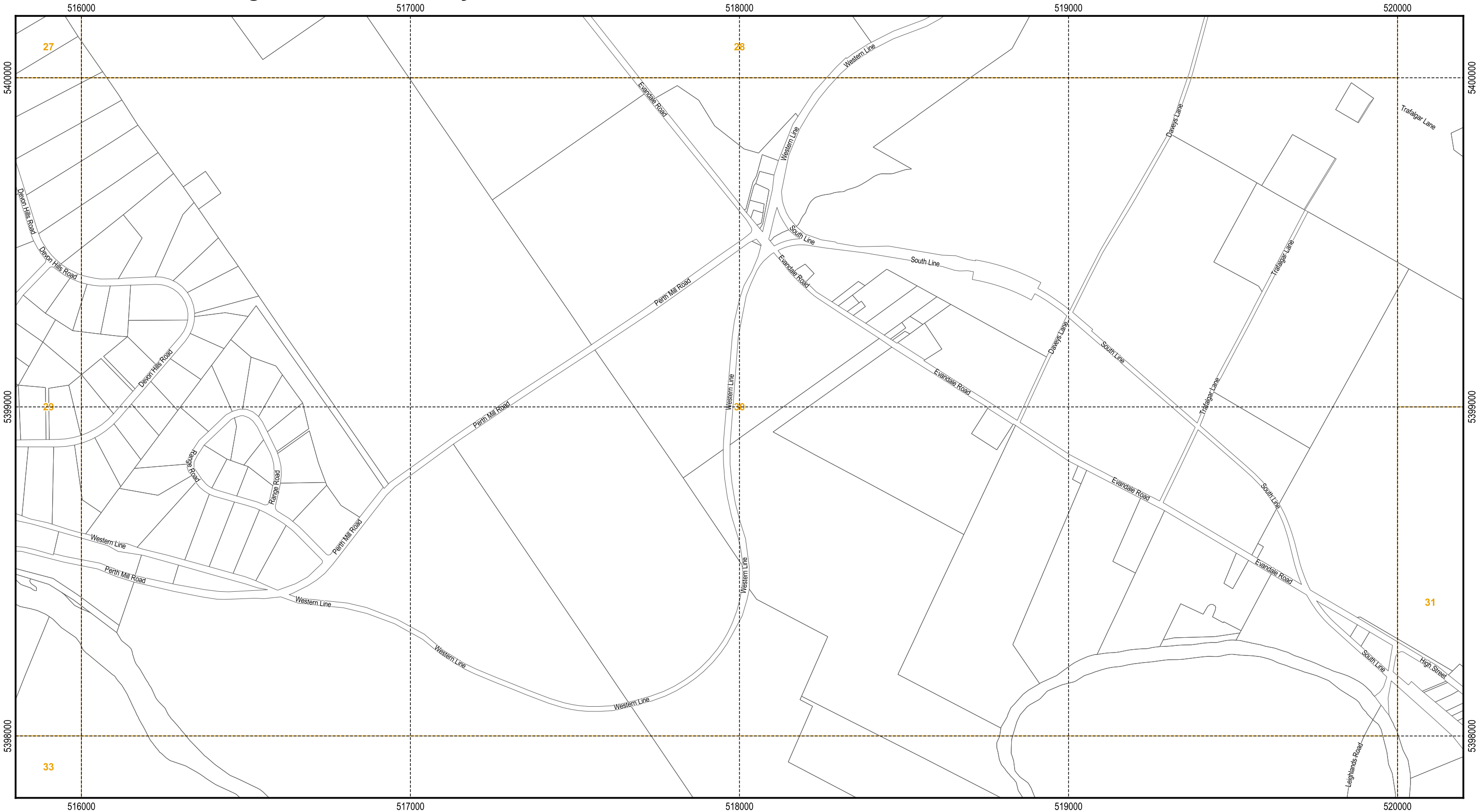
100 200 300 400 500 m

NORTHERN
MIDLANDS
COUNCIL

Scale: 1:11,000 when printed at A3
Coordinate system: GDA94 MGA Zone 55
Planning data from Northern Midlands Council
Base topographic data from the LIST © State of Tasmania
Print Date: 20/09/2021 Cadastre Date: 11/06/2021



Tasmanian Planning Scheme - Electricity Transmission Infrastructure Protection Code: Northern Midlands Local Provisions Schedule



Communications station buffer area

Electricity transmission corridor

Inner protection area

Substation facility

Substation facility buffer area

Cadastral parcels

N

Map 30 of 46

100

200

300

400

500 m

NORTHERN MIDLANDS COUNCIL

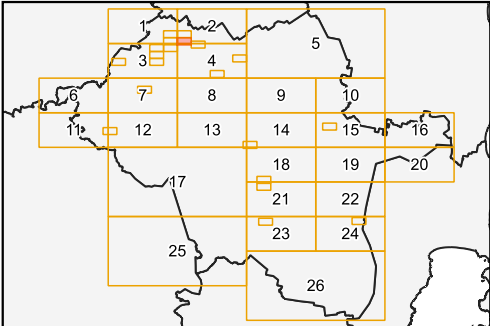
Scale: 1:11,000 when printed at A3

Coordinate system: GDA94 MGA Zone 55

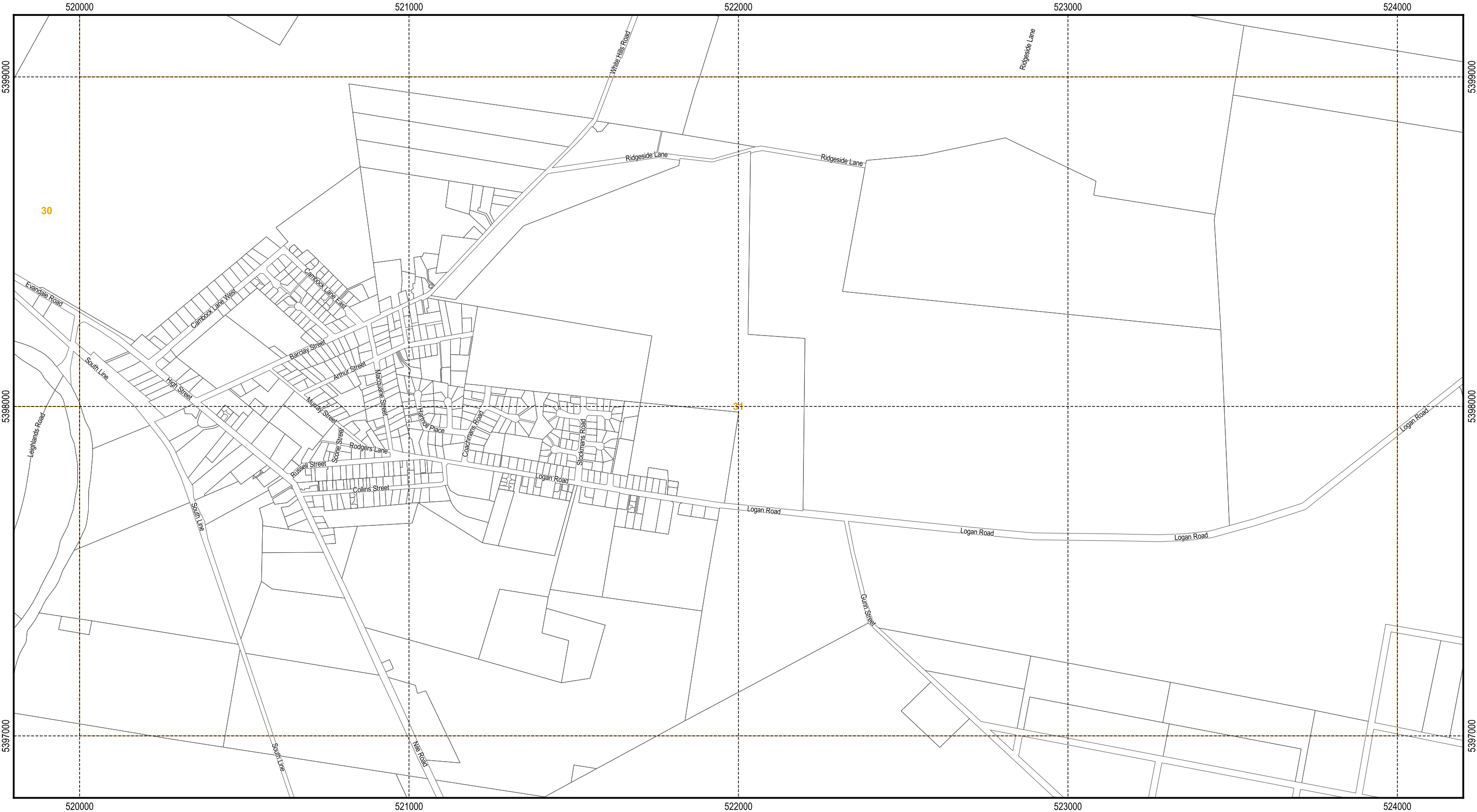
Planning data from Northern Midlands Council

Base topographic data from the LIST © State of Tasmania

Print Date: 20/09/2021 Cadastre Date: 11/06/2021



Tasmanian Planning Scheme - Electricity Transmission Infrastructure Protection Code: Northern Midlands Local Provisions Schedule



Communications station buffer area

Electricity transmission corridor

Inner protection area

Substation facility


Substation facility buffer area

Cadastral parcels

N

Map 31 of 46

100200300400500 m



NORTHERN
MIDLANDS
COUNCIL

Scale: 1:11,000 when printed at A3

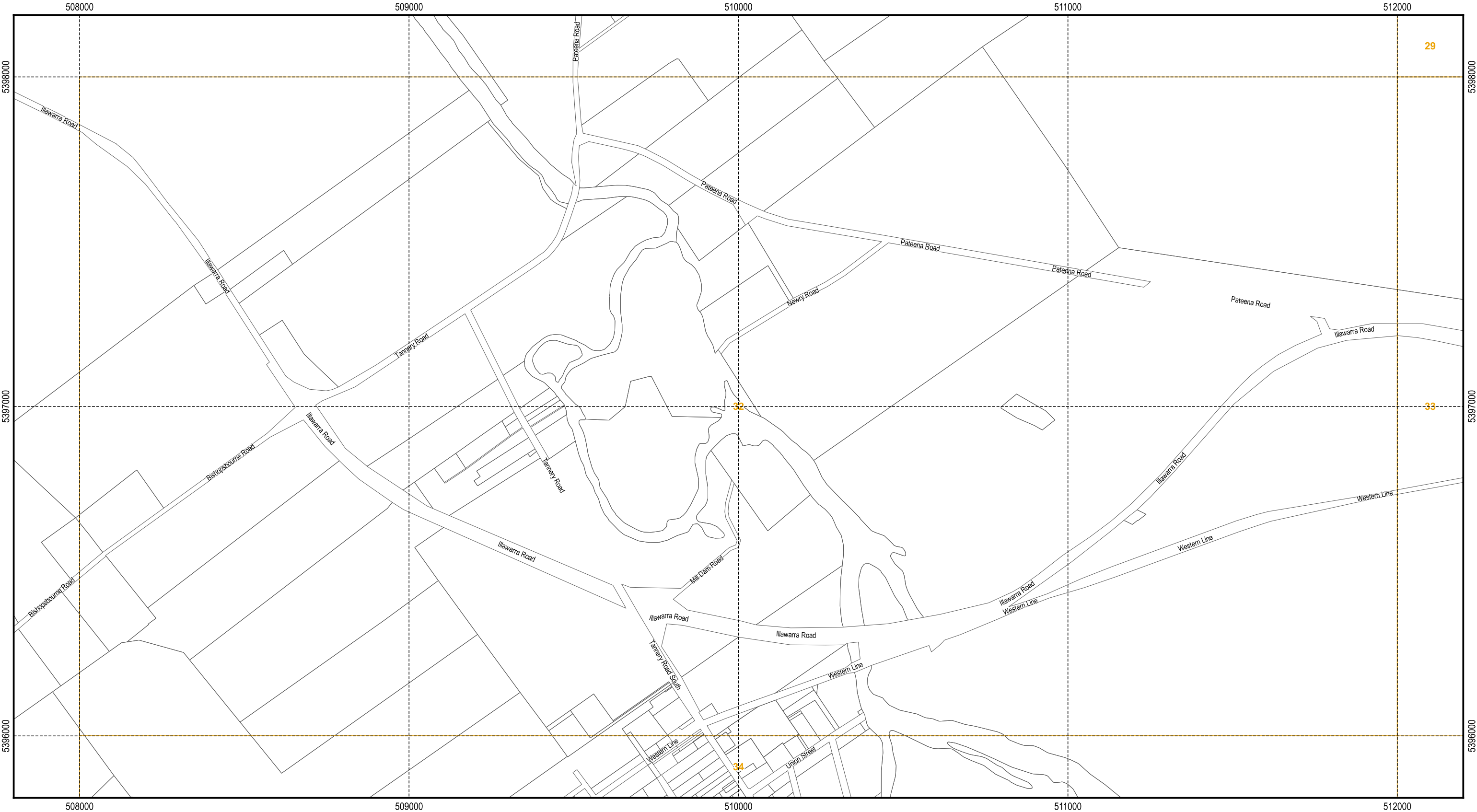
Coordinate system: GDA94 MGA Zone 55

Planning data from Northern Midlands Council

Base topographic data from the LIST © State of Tasmania

Print Date: 20/09/2021 Cadastre Date: 11/06/2021

Tasmanian Planning Scheme - Electricity Transmission Infrastructure Protection Code: Northern Midlands Local Provisions Schedule



Communications station buffer area

Electricity transmission corridor

Inner protection area

Substation facility

Substation facility buffer area

Cadastral parcels

N

Map 32 of 46

100

200

300

400

500 m

NORTHERN MIDLANDS COUNCIL

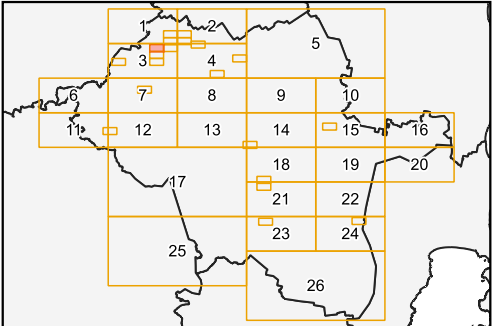
Scale: 1:11,000 when printed at A3

Coordinate system: GDA94 MGA Zone 55

Planning data from Northern Midlands Council

Base topographic data from the LIST © State of Tasmania

Print Date: 20/09/2021 Cadastre Date: 11/06/2021



Tasmanian Planning Scheme - Electricity Transmission Infrastructure Protection Code: Northern Midlands Local Provisions Schedule



Legend

Communications station buffer area	Inner protection area	Substation facility buffer area
Electricity transmission corridor	Substation facility	Cadastral parcels

N

Map 33 of 46

100

200

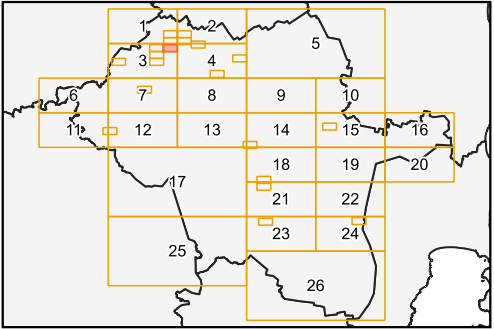
300

400

500 m

NORTHERN
MIDLANDS
COUNCIL

Scale: 1:11,000 when printed at A3
Coordinate system: GDA94 MGA Zone 55
Planning data from Northern Midlands Council
Base topographic data from the LIST © State of Tasmania
Print Date: 20/09/2021 Cadastre Date: 11/06/2021



Tasmanian Planning Scheme - Electricity Transmission Infrastructure Protection Code: Northern Midlands Local Provisions Schedule



Legend

Communications station buffer area

Electricity transmission corridor

Inner protection area

Substation facility

Substation facility buffer area

Cadastral parcels

N

100

200

300

400

500 m

Map 34 of 46

NORTHERN MIDLANDS COUNCIL

Scale: 1:11,000 when printed at A3

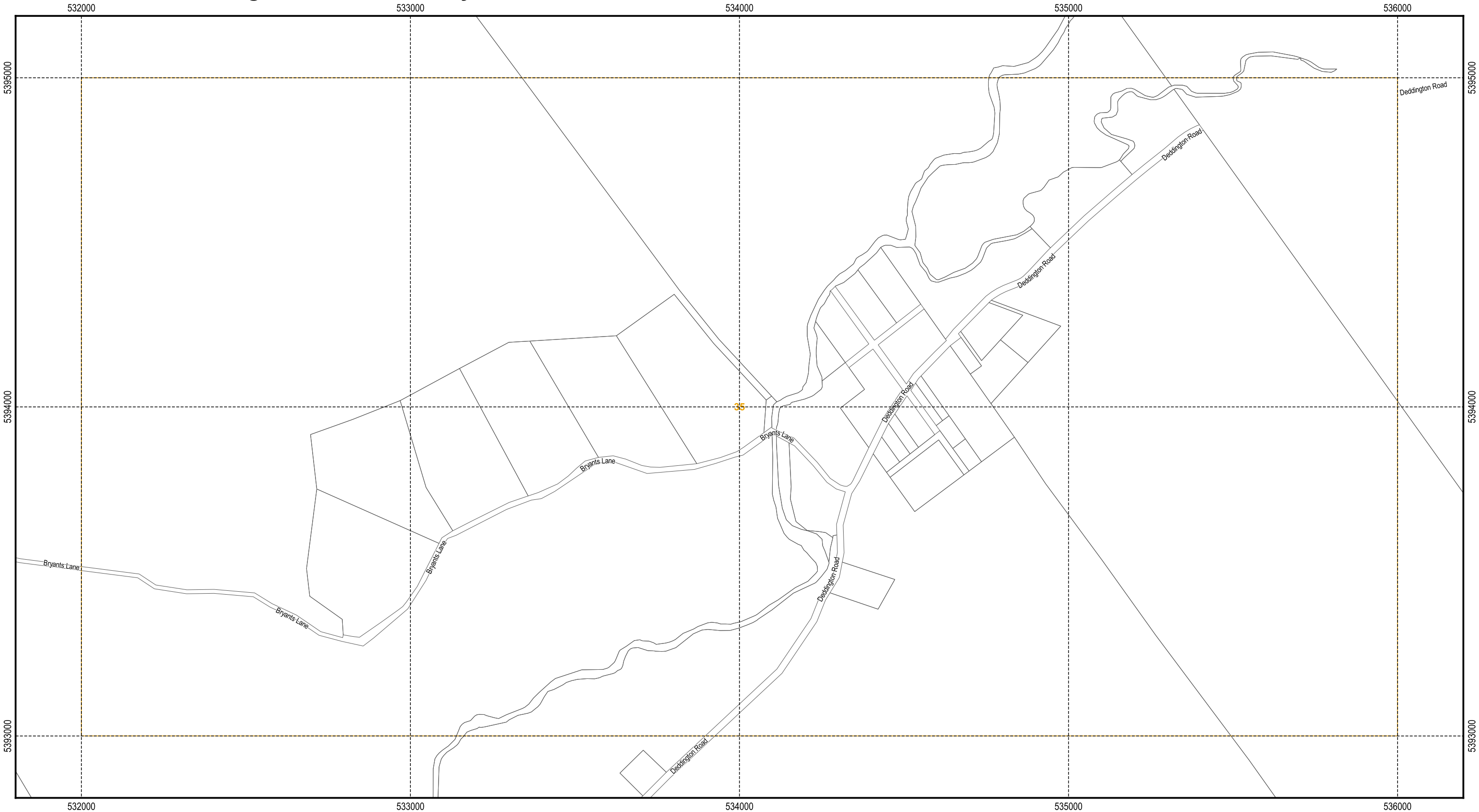
Coordinate system: GDA94 MGA Zone 55

Planning data from Northern Midlands Council

Base topographic data from the LIST © State of Tasmania

Print Date: 20/09/2021 Cadastre Date: 11/06/2021

Tasmanian Planning Scheme - Electricity Transmission Infrastructure Protection Code: Northern Midlands Local Provisions Schedule



Legend

Communications station buffer area

Inner protection area

Substation facility buffer area

Electricity transmission corridor

Substation facility

Cadastral parcels

N

Map 35 of 46

100 200 300 400 500 m

NORTHERN MIDLANDS COUNCIL

Scale: 1:11,000 when printed at A3

Coordinate system: GDA94 MGA Zone 55

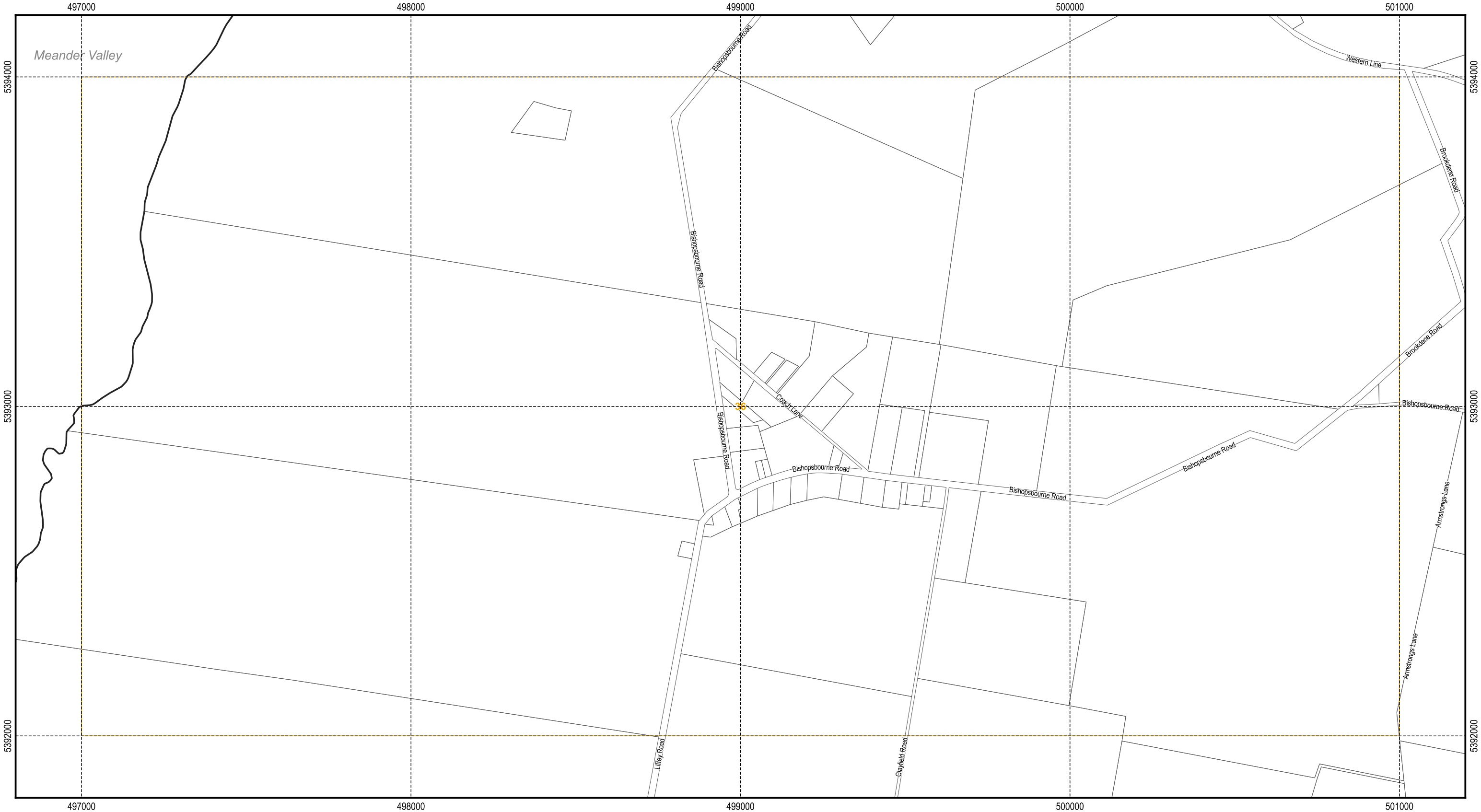
Planning data from Northern Midlands Council

Base topographic data from the LIST © State of Tasmania

Print Date: 20/09/2021 Cadastre Date: 11/06/2021

The inset map shows the outline of the Northern Midlands Council area, divided into a grid of 26 numbered squares. The main map area is highlighted in orange and corresponds to square 35. The squares are numbered 1 through 26, with 35 being the central square.

Tasmanian Planning Scheme - Electricity Transmission Infrastructure Protection Code: Northern Midlands Local Provisions Schedule



Communications station buffer area

Electricity transmission corridor

Inner protection area

Substation facility

Substation facility buffer area

Cadastral parcels

N

Map 36 of 46

100

200

300

400

500 m

NORTHERN MIDLANDS COUNCIL

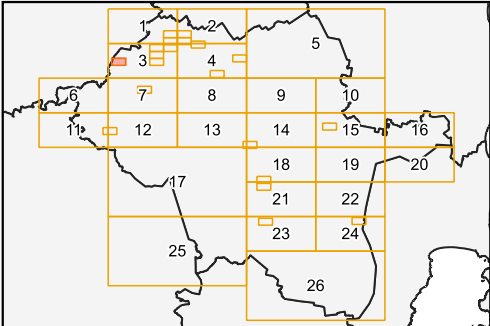
Scale: 1:11,000 when printed at A3

Coordinate system: GDA94 MGA Zone 55

Planning data from Northern Midlands Council

Base topographic data from the LIST © State of Tasmania

Print Date: 20/09/2021 Cadastre Date: 11/06/2021



Tasmanian Planning Scheme - Electricity Transmission Infrastructure Protection Code: Northern Midlands Local Provisions Schedule



Legend

Communications station buffer area	Inner protection area	Substation facility buffer area
Electricity transmission corridor	Substation facility	Cadastral parcels

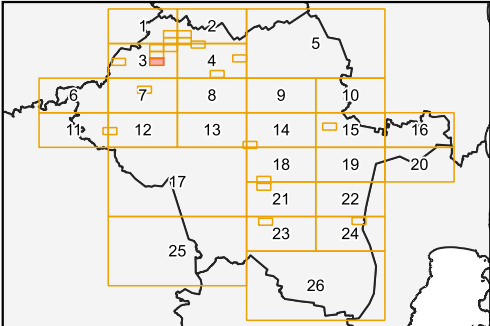
N

Map 37 of 46

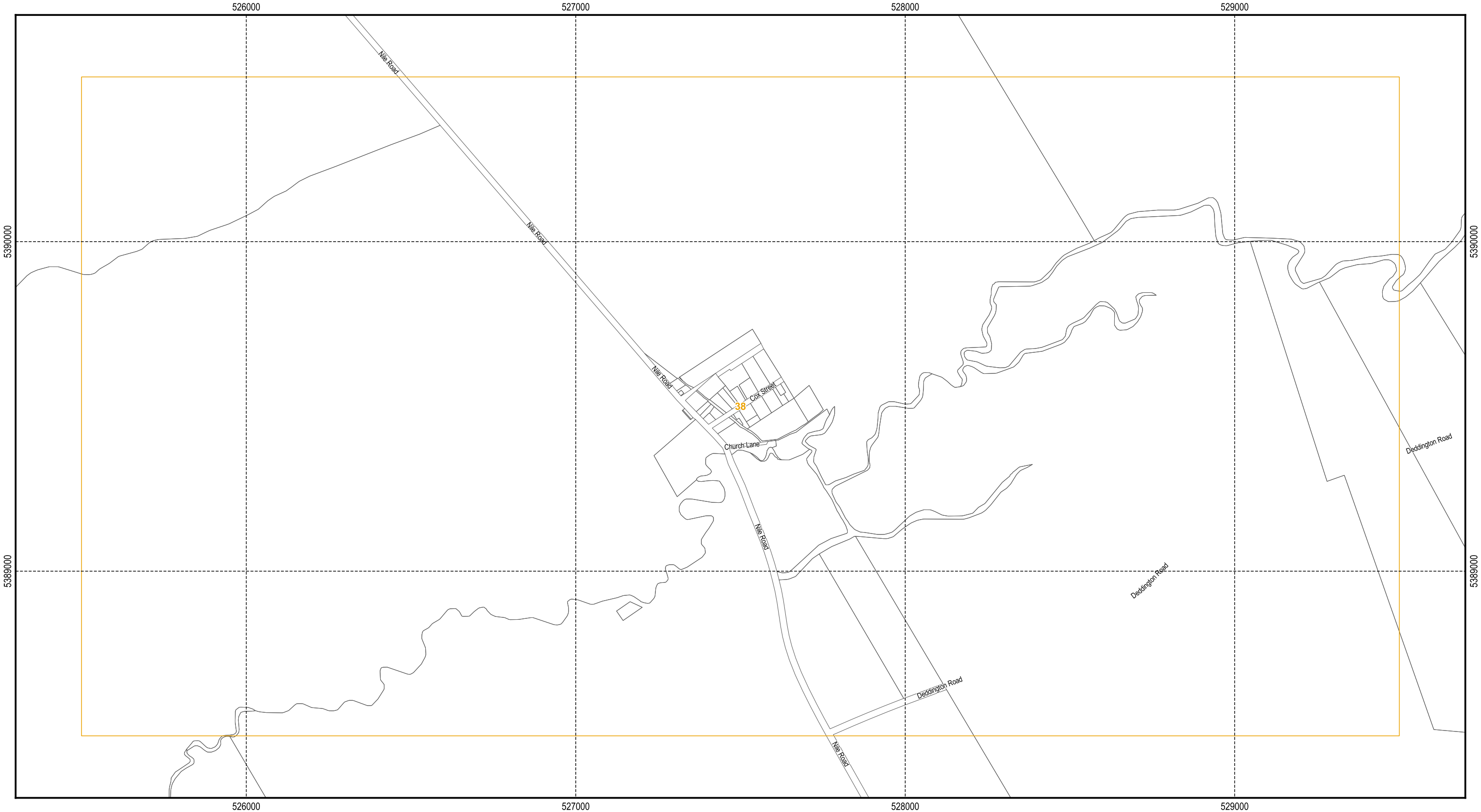
100 200 300 400 500 m

NORTHERN
MIDLANDS
COUNCIL







Scale: 1:11,000 when printed at A3
Coordinate system: GDA94 MGA Zone 55
Planning data from Northern Midlands Council
Base topographic data from the LIST © State of Tasmania
Print Date: 20/09/2021 Cadastre Date: 11/06/2021




Tasmanian Planning Scheme - Electricity Transmission Infrastructure Protection Code: Northern Midlands Local Provisions Schedule



Legend

 Communications station buffer area	 Inner protection area	 Substation facility buffer area
 Electricity transmission corridor	 Substation facility	 Cadastral parcels



N

Map 38 of 46


100

200

300

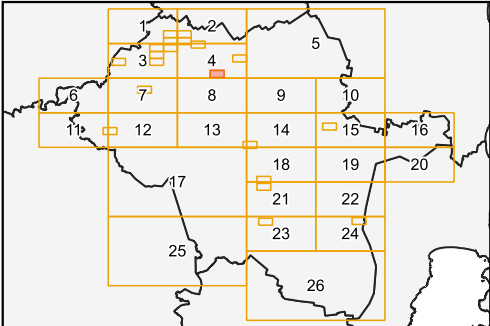
400

500 m



NORTHERN
MIDLANDS
COUNCIL

Scale: 1:11,000 when printed at A3
Coordinate system: GDA94 MGA Zone 55
Planning data from Northern Midlands Council
Base topographic data from the LIST © State of Tasmania
Print Date: 20/09/2021 Cadastre Date: 11/06/2021



Tasmanian Planning Scheme - Electricity Transmission Infrastructure Protection Code: Northern Midlands Local Provisions Schedule



Legend

Communications station buffer area	Inner protection area	Substation facility buffer area
Electricity transmission corridor	Substation facility	Cadastral parcels

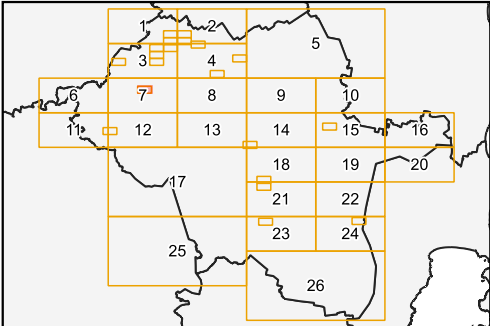
N

Map 39 of 46

100 200 300 400 500 m

NORTHERN MIDLANDS COUNCIL

Scale: 1:11,000 when printed at A3
Coordinate system: GDA94 MGA Zone 55
Planning data from Northern Midlands Council
Base topographic data from the LIST © State of Tasmania
Print Date: 20/09/2021 Cadastre Date: 11/06/2021



Tasmanian Planning Scheme - Electricity Transmission Infrastructure Protection Code: Northern Midlands Local Provisions Schedule



Legend

	Communications station buffer area		Inner protection area		Substation facility buffer area
	Electricity transmission corridor		Substation facility		Cadastral parcels

N

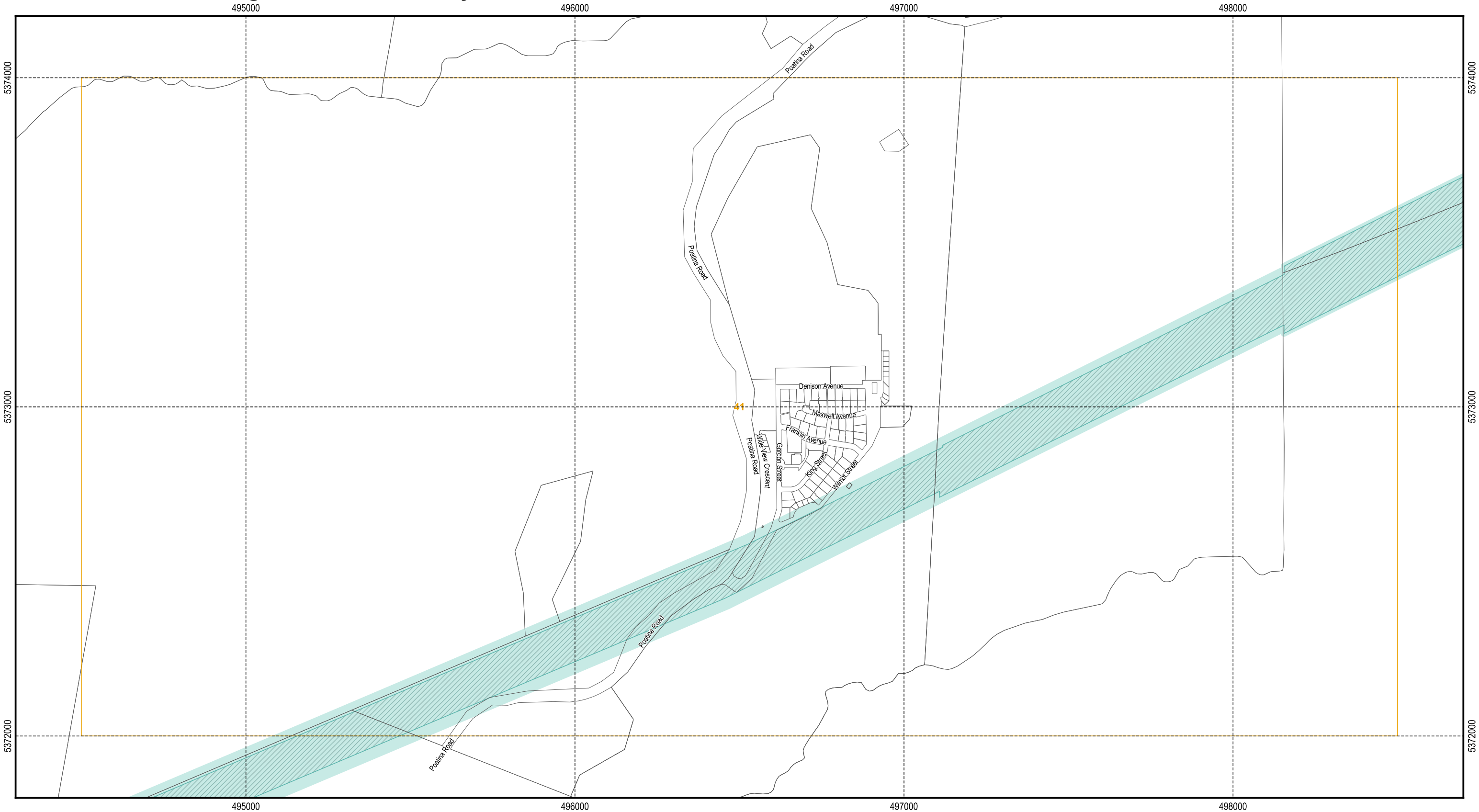
Map 40 of 46

100 200 300 400 500 m

NORTHERN
MIDLANDS
COUNCIL

Scale: 1:11,000 when printed at A3
Coordinate system: GDA94 MGA Zone 55
Planning data from Northern Midlands Council
Base topographic data from the LIST © State of Tasmania
Print Date: 20/09/2021 Cadastre Date: 11/06/2021

Tasmanian Planning Scheme - Electricity Transmission Infrastructure Protection Code: Northern Midlands Local Provisions Schedule



Legend

Communications station buffer area	Inner protection area	Substation facility buffer area
Electricity transmission corridor	Substation facility	Cadastral parcels

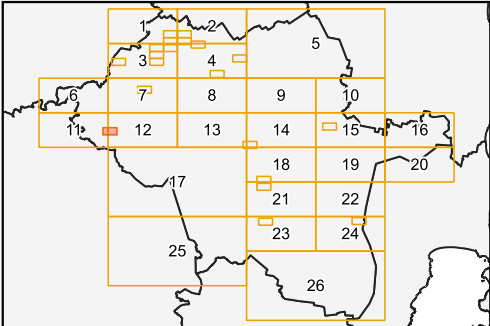
N

Map 41 of 46

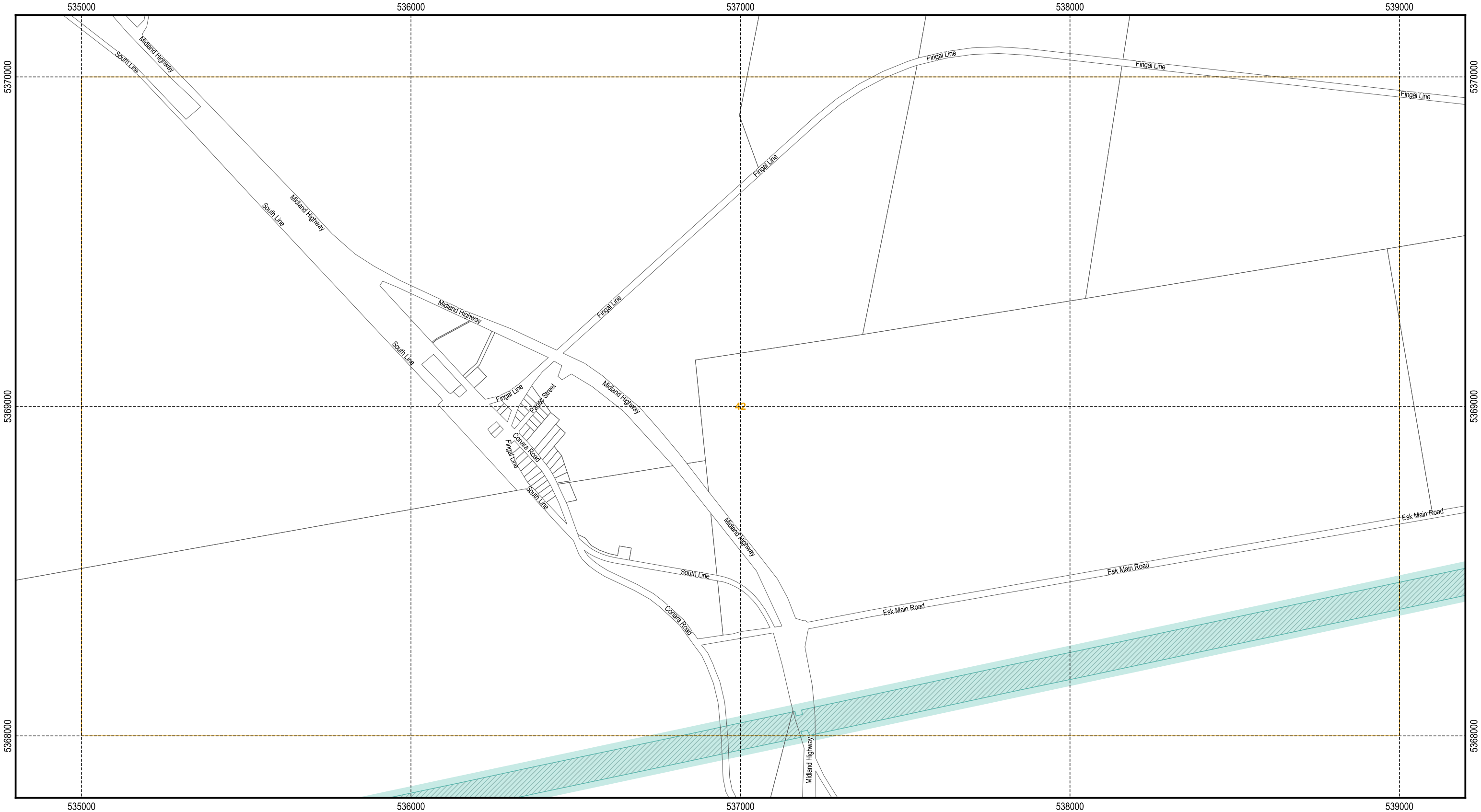
100 200 300 400 500 m

NORTHERN MIDLANDS COUNCIL

Scale: 1:11,000 when printed at A3
Coordinate system: GDA94 MGA Zone 55
Planning data from Northern Midlands Council
Base topographic data from the LIST © State of Tasmania
Print Date: 20/09/2021 Cadastre Date: 11/06/2021



Tasmanian Planning Scheme - Electricity Transmission Infrastructure Protection Code: Northern Midlands Local Provisions Schedule



Communications station buffer area

Electricity transmission corridor

Inner protection area

Substation facility

Substation facility buffer area

Cadastral parcels

N

Map 42 of 46

100200300400500 m

Scale: 1:11,000 when printed at A3

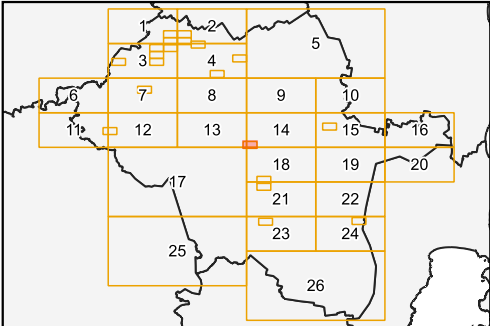
Coordinate system: GDA94 MGA Zone 55

Planning data from Northern Midlands Council

Base topographic data from the LIST © State of Tasmania

Print Date: 20/09/2021 Cadastre Date: 11/06/2021

NORTHERN MIDLANDS COUNCIL



Tasmanian Planning Scheme - Electricity Transmission Infrastructure Protection Code: Northern Midlands Local Provisions Schedule



Legend

Communications station buffer area	Inner protection area	Substation facility buffer area
Electricity transmission corridor	Substation facility	Cadastral parcels

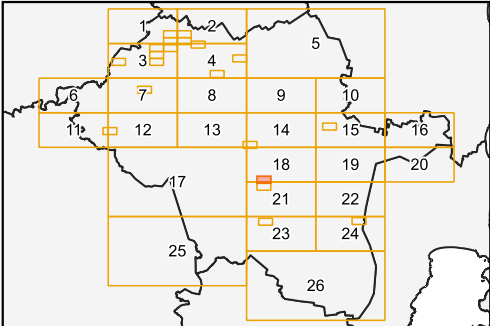
N

Map 43 of 46

100 200 300 400 500 m

NORTHERN MIDLANDS COUNCIL







Scale: 1:11,000 when printed at A3
Coordinate system: GDA94 MGA Zone 55
Planning data from Northern Midlands Council
Base topographic data from the LIST © State of Tasmania
Print Date: 20/09/2021 Cadastre Date: 11/06/2021



Tasmanian Planning Scheme - Electricity Transmission Infrastructure Protection Code: Northern Midlands Local Provisions Schedule



Legend

- | | | |
|--|---|---|
|  Communications station buffer area |  Inner protection area |  Substation facility buffer area |
|  Electricity transmission corridor |  Substation facility |  Cadastral parcels |

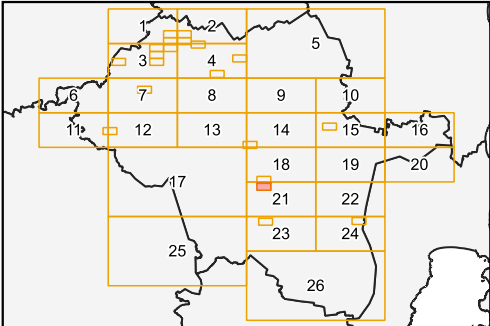


Map 44 of 46

100 200 300 400 500 m



Scale: 1:11,000 when printed at A3
Coordinate system: GDA94 MGA Zone 55
Planning data from Northern Midlands Council
Base topographic data from the LIST © State of Tasmania
Print Date: 20/09/2021 Cadastre Date: 11/06/2021



Tasmanian Planning Scheme - Electricity Transmission Infrastructure Protection Code: Northern Midlands Local Provisions Schedule



Communications station buffer area

Electricity transmission corridor

Inner protection area

Substation facility

Substation facility buffer area

Cadastral parcels

N

Map 45 of 46

100200300400500 m

NORTHERN MIDLANDS COUNCIL

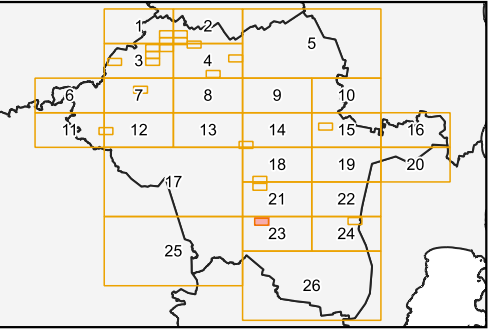
Scale: 1:11,000 when printed at A3

Coordinate system: GDA94 MGA Zone 55

Planning data from Northern Midlands Council

Base topographic data from the LIST © State of Tasmania

Print Date: 20/09/2021 Cadastre Date: 11/06/2021



Tasmanian Planning Scheme - Electricity Transmission Infrastructure Protection Code: Northern Midlands Local Provisions Schedule



Legend

	Communications station buffer area		Inner protection area		Substation facility buffer area
	Electricity transmission corridor		Substation facility		Cadastral parcels

N

Map 46 of 46

100 200 300 400 500 m

NORTHERN
MIDLANDS
COUNCIL

Scale: 1:11,000 when printed at A3
Coordinate system: GDA94 MGA Zone 55
Planning data from Northern Midlands Council
Base topographic data from the LIST © State of Tasmania
Print Date: 20/09/2021 Cadastre Date: 11/06/2021

