Launceston Local Provisions Schedule: Airport Obstacle Limitation Area Overlay Map

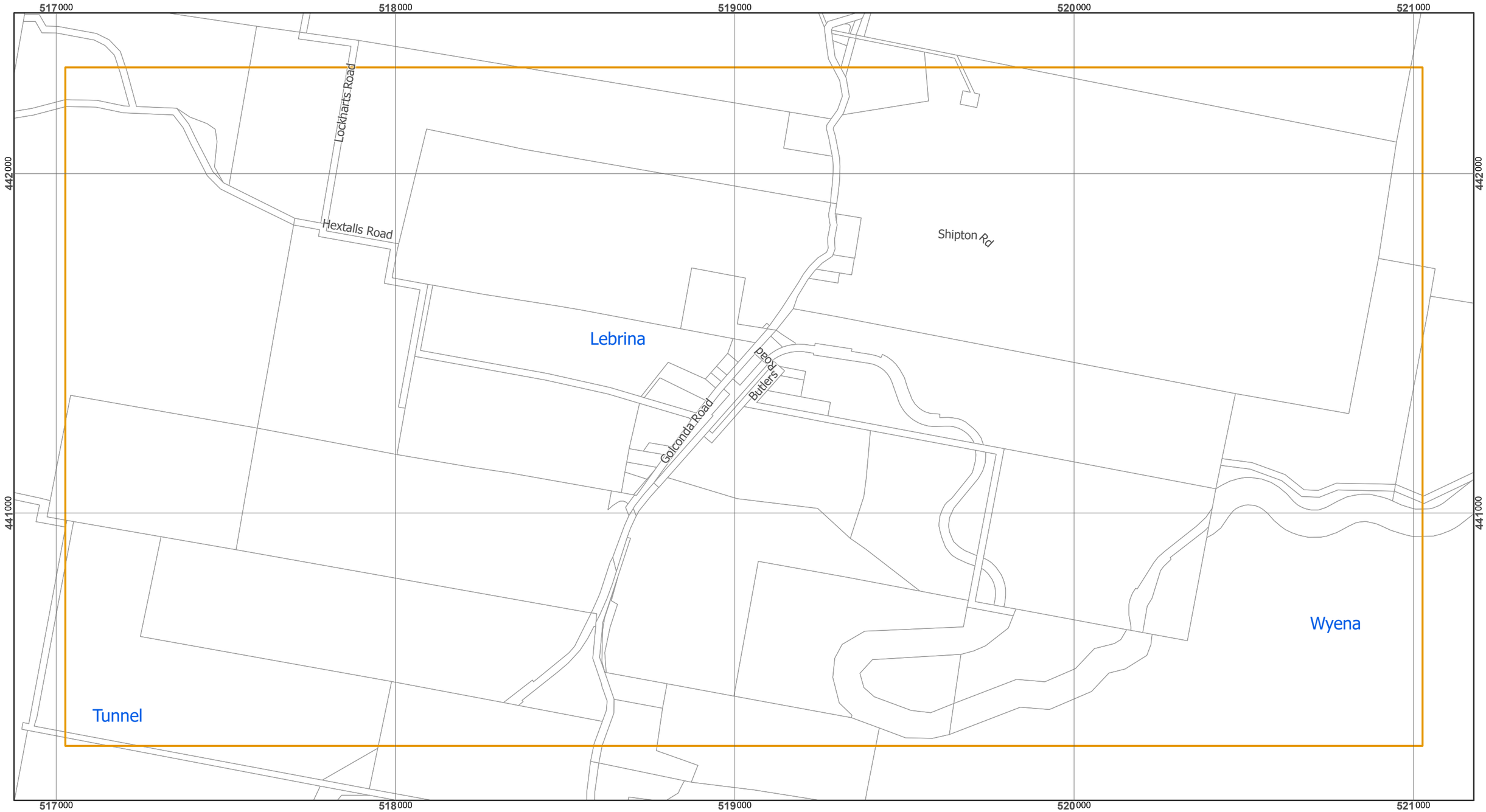

Legend

- Airport Obstacle Limitation Area
- *LPS Boundary*
- *Cadastral Parcels*

Map 1 of 18

0 100 200 300 400 500
Metres

Scale at A3 : 1:11,000

Coordinate System : GDA 94 MGA Zone 55
Zone data from Launceston City Council
Base Topographic data from LIST ©State of Tasmania

Print date : 9/06/2021

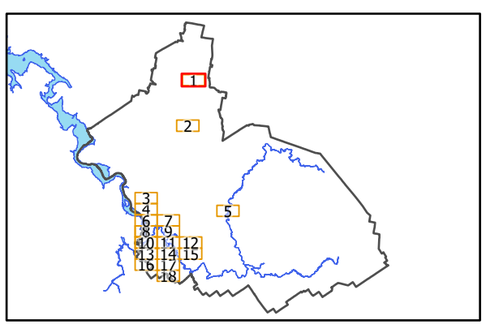

Launceston Local Provisions Schedule: Airport Obstacle Limitation Area Overlay Map

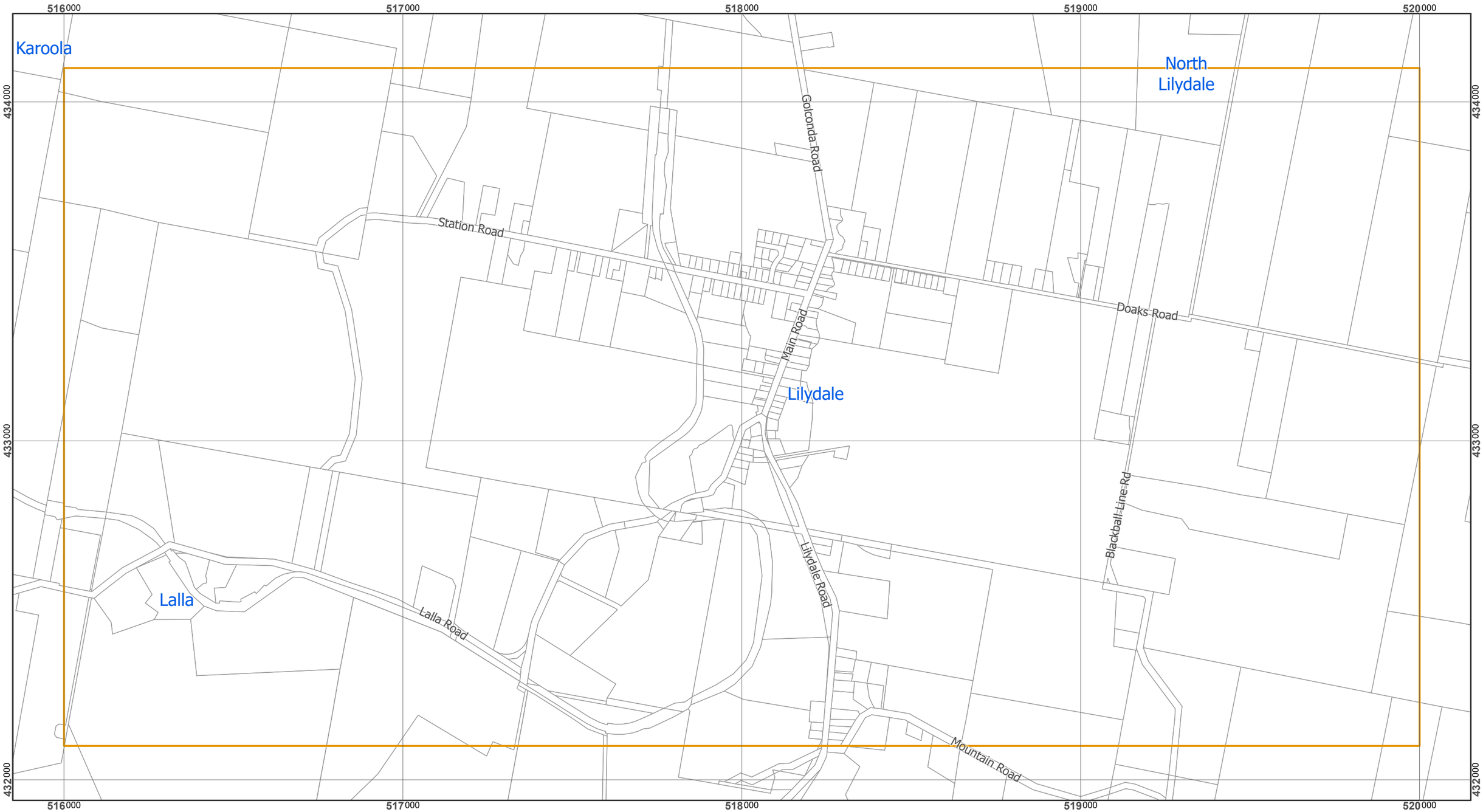

Legend

- Airport Obstacle Limitation Area
- *LPS Boundary*
- *Cadastral Parcels*

Map 2 of 18

0 100 200 300 400 500
Metres

Scale at A3 : 1:11,000

Coordinate System : GDA 94 MGA Zone 55
Zone data from Launceston City Council
Base Topographic data from LIST ©State of Tasmania

Print date : 9/06/2021

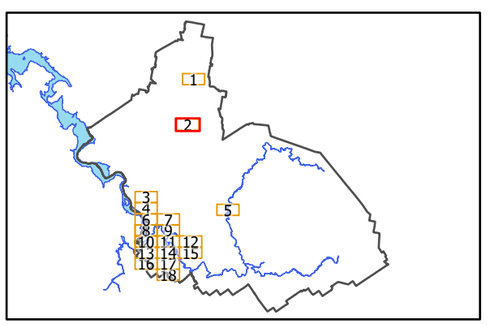

Launceston Local Provisions Schedule: Airport Obstacle Limitation Area Overlay Map

509000 510000 511000 512000

421000 420000 419000

Dilston

Rocherlea

Newnham

East Tamar Highway

Australis Dr

Pembury Pl

George Town Rd

Tallentire Rd

Archer St

Lilydale Rd

Lilydale Road

Russells Plains Road

Sassafras Cres

Waratah Rd

Huon Crt

King Billy Cres

Blackwood Dr

Boobialla St

Bluebell Crt

Reservoir Rd

Boronia Crt

Ti-Tree Cres

Orchid Crt

Lemonwood St

Tulipwood Cres

Cupania St

Hardinge Ave

Rondora Crt

Goya Rd

El Greco Crt

Van Gogh Crt

Picasso Pl

Vermeer Ave

Roberts Cres

Ford Court

Legend

- Airport Obstacle Limitation Area
- *LPS Boundary*
- *Cadastral Parcels*

Map 3 of 18

0 100 200 300 400 500

Metres

Scale at A3 : 1:11,000

Coordinate System : GDA 94 MGA Zone 55
Zone data from Launceston City Council
Base Topographic data from LIST ©State of Tasmania

Print date : 9/06/2021

N

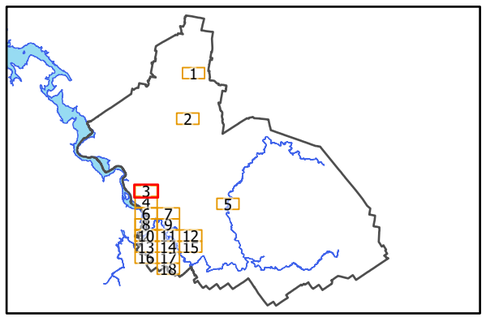

Launceston Local Provisions Schedule: Airport Obstacle Limitation Area Overlay Map

509000 510000 511000 512000

419000 418000 417000

Dilston
Rocherlea
Mayfield
Newnham
Mowbray
East Tamar Highway
University Way
Brooks Rd
Amc Rd
Goya Rd
Roberts Cres
El Greco Crt
Van Gogh Crt
Vermeer Ave
Picasso Pl
Monet Pl
Bonnard Crt
Eastfield Drive
Ford Court
Franmaree Rd
Dams Drive
Bronzewing Ave
Carillion Court
Commodore Dr
Mallard Pl
Viewbank Rd
Rothesay Ct
Julie Cres
Stephen St
Snow St
Drysdale Crt
Kanpaty Ave
Sebastian Crt
Helenwood Gr
Cornwall Cres
Ronneby Rd
Woodland Gr
Bishops Dr
Wallace St
Wadley St
Tompsons Ln
Baird St
Notley St
Swan St
Procter St
Hardinge Ave
Rondora Crt
Hume St
Tulipwood Cres
Cupania St
Cook Cres
Box St
Trehearne St
Hargrave Cres
Gregory St
Mitchell St
Stutt Cres
Lawson St
Torrens St
Eyre St
George Town Rd
Mayfield St
Mackay St
Kennedy St
Paringa Ave
Meadowbank Rd
Arnold St
Crandon Cres
Flinders Pl
Laver Gr
Egan St
Crestview Crt
Cedar St
Walkers Ave
Parua Rd
Parklands Pde
Camira St
Cornice Pl
Bartlett Gr
Mount Stuart Drive
Josephine Pl
Packham St
Alanvale Rd
Wintercole Crt
Bethune Place
B Googly Lane
Horticus Place
Roger Rt
Miles St
Grubb St

Legend

- Airport Obstacle Limitation Area
- *LPS Boundary*
- *Cadastral Parcels*

Map 4 of 18

0 100 200 300 400 500
Metres

Scale at A3 : 1:11,000

Coordinate System : GDA 94 MGA Zone 55
Zone data from Launceston City Council
Base Topographic data from LIST ©State of Tasmania

Print date : 9/06/2021

N

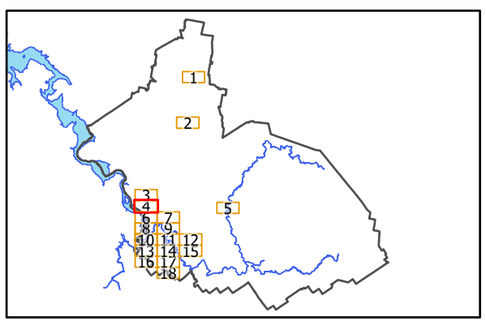

Launceston Local Provisions Schedule: Airport Obstacle Limitation Area Overlay Map

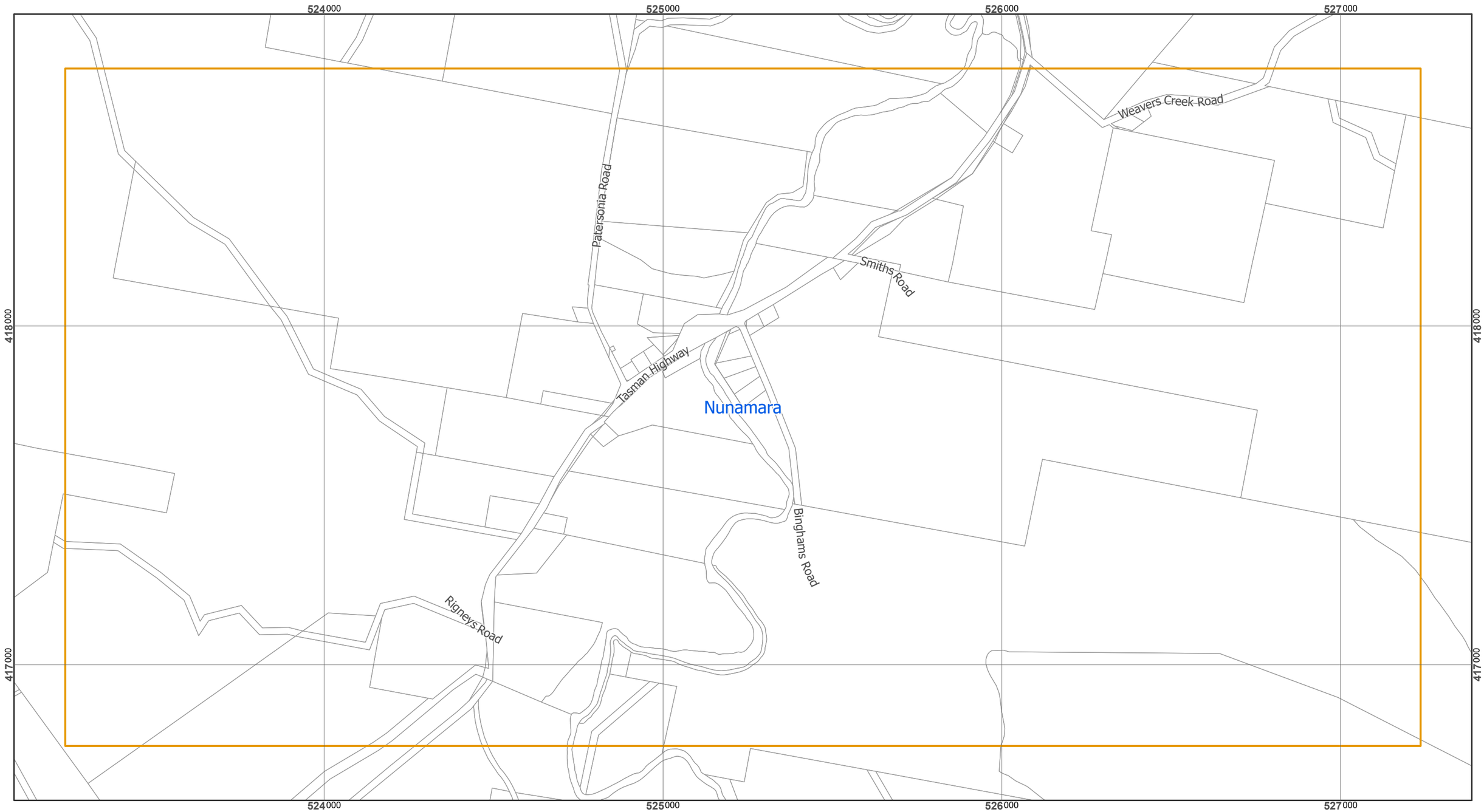

Legend

- Airport Obstacle Limitation Area
- *LPS Boundary*
- *Cadastral Parcels*

Map 5 of 18

0 100 200 300 400 500
Metres

Scale at A3 : 1:11,000

Coordinate System : GDA 94 MGA Zone 55
Zone data from Launceston City Council
Base Topographic data from LIST ©State of Tasmania

Print date : 9/06/2021

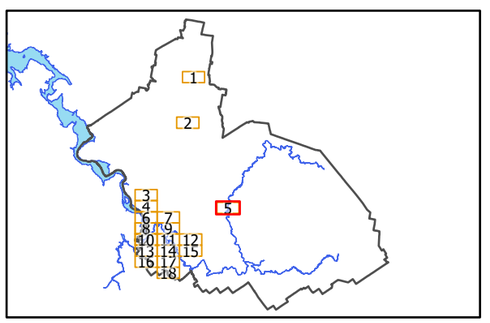

Launceston Local Provisions Schedule: Airport Obstacle Limitation Area Overlay Map

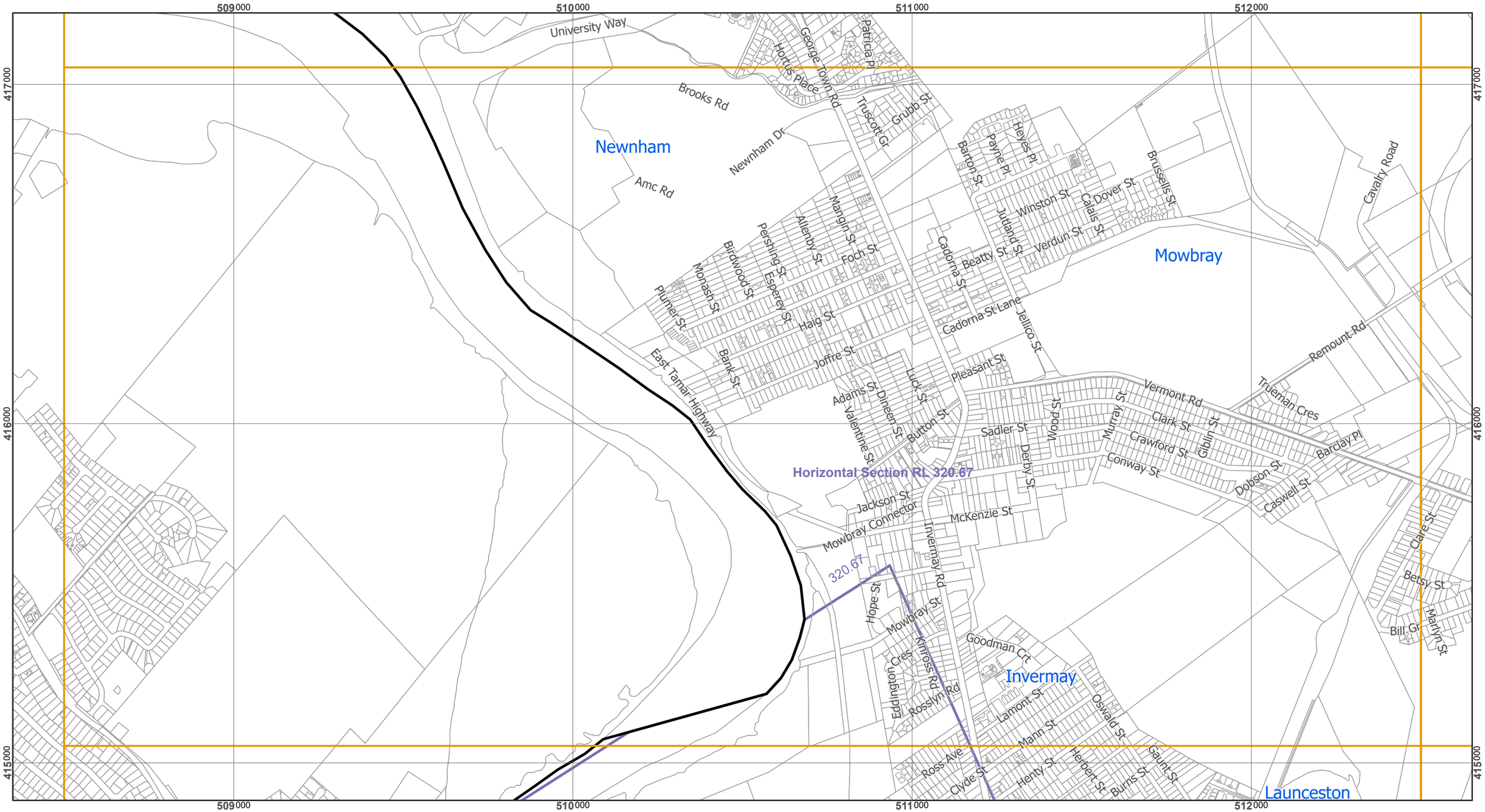

Legend

Airport Obstacle Limitation Area

LPS Boundary

Cadastral Parcels

Map 6 of 18

0 100 200 300 400 500

Metres

Scale at A3 : 1:11,000

Coordinate System : GDA 94 MGA Zone 55
Zone data from Launceston City Council
Base Topographic data from LIST ©State of Tasmania

Print date : 9/06/2021

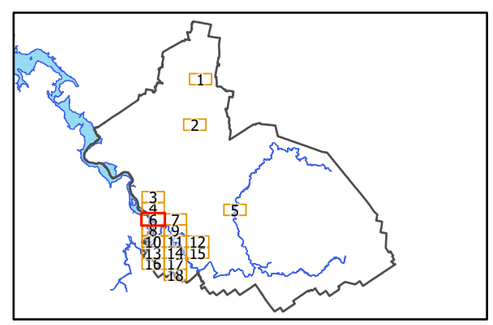

Launceston Local Provisions Schedule: Airport Obstacle Limitation Area Overlay Map

513000 514000 515000 516000

417000 416000 415000

Mowbray

Rocherlea

Ravenswood

Launceston

316

Cavalry Road
Remount Rd
Vermont Rd
Geddes Dr
Clare St
Betsy St
Bill Gr
Marlyn St
Amundsen St
Oberon Pl
Tandara St
Mornington Dr
Leander Cres
Terang Pl
Bendigo St
Hugo Pl
Rosetta Pl
Wiltshire Pl
Pioneer Pde
Waterloo St
Currie Pl
Rosny St
Warring St
Blyth St
Mangana St
Prossers Forest Road
Dromana Crt
Prossers Forest Rd
Castlemain Rd
Hazelwood Pde
Windor Cres

Legend

- Airport Obstacle Limitation Area
- *LPS Boundary*
- *Cadastral Parcels*

Map 7 of 18

0 100 200 300 400 500
Metres

Scale at A3 : 1:11,000

Coordinate System : GDA 94 MGA Zone 55
Zone data from Launceston City Council
Base Topographic data from LIST ©State of Tasmania

Print date : 9/06/2021

N

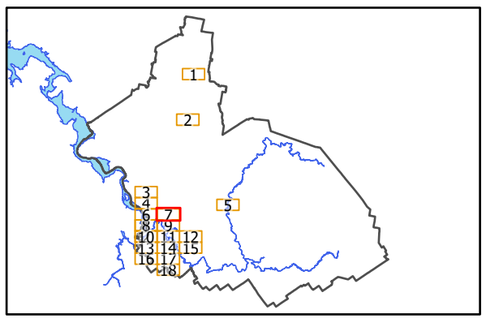

Launceston Local Provisions Schedule: Airport Obstacle Limitation Area Overlay Map

509000 510000 511000 512000

415000 414000 413000

Invermay
Mowbray
Launceston
Trevallyn
East Launceston
316

Gilmore St
Venture Court
East Tamar Highway
Rosslyn Rd
Lamont St
Mann St
Ross Ave
Clyde St
Henty St
Herbert St
Taylor St
Burns St
Oswald St
Gaunt St
Lytton St
Waugh St
Green Dunlaw St
Doolan St
Albion St
Bryan St
Green St
Little Green St
Evans St
Ferrall St
South St
Ray St
Churchill Park Dr
Mayne St
Eddie St
Home St
Brooke St
Graham St
Queen St
Landale St
Elm St
Rooms Ave
Invermay Rd
Box Lane
Howard St
Brewer Pl
Dunning St
Moore St
Darwin St
Forster St
Windsor St
Robertson St
Murphy St
River Street
Brown St
Nairana St
Montagu St
Rees St
Northcote St
Gleadow St
Lindsay/Gleadow Link Road
Goderich St
Hunter St
New St
Holbrook St
Russell St
Bedford St
Bernard St
Irvine St
Gordon St
Dry St
Frank St
Balaclava St
Esk St
Invermay Service Road
Barnards Way
Boland Street
Boland St
Innes St
Racecourse Cres
Elphin Rd
Lawrence St
Willis St
Bifrons Crt
Fawkner St
High St
Lyttleton St
Brisbane St
York St
Cimitiere St
Tamar St
George St
Cameron St
William St
St John St
Shields St
Esplanade
Seaport Bridge
Charles St Bridge (Lwr)
Charles St
Home Point Pde
Beulah Gdns
Taroona St
Lindsay St
Cherry Rd
West Tamar Road
Forest Rd
Floreat Cres
Whitford Gr
Ridge Gr
Bain Tce
Osborne Ave
Trevallyn Rd
Gorge Rd
Link St

Legend

- Airport Obstacle Limitation Area
- *LPS Boundary*
- *Cadastral Parcels*

Map 8 of 18

0 100 200 300 400 500
Metres

Scale at A3 : 1:11,000

Coordinate System : GDA 94 MGA Zone 55
Zone data from Launceston City Council
Base Topographic data from LIST ©State of Tasmania

Print date : 9/06/2021

N

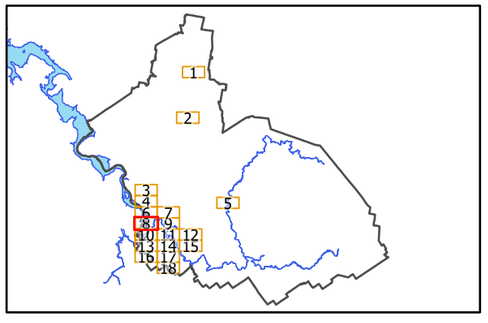

Launceston Local Provisions Schedule: Airport Obstacle Limitation Area Overlay Map

513000 514000 515000 516000

415000 414000 413000

Mowbray
Launceston
Ravenswood
Newstead
East Launceston
Waverley
316
Rosny St
Mangana St
Warring St
Blyth St
Sutton Crt
Dromana Crt
Castlemain Rd
Hazelwood Pde
Nelson Crt
Toora Crt
Iona Crt
Buffalo Crt
Lennox St
Prossers Forest Rd
Windsor Cres
Vermont Rd
Lambert St
Lucas Pl
Booth St
Binney St
Goldie Crt
Ballina Cres
Lowanna Pl
Suncrest Pl
Stoke St
Trethewie St
Bonella St
Cavell Pl
Tonga Pl
Seymour St
Ormond St
Faulkner Rd
Chapple St
Cromwell St
Ravenswood Rd
Dean St
Faraday St
Henry St
Boland St
Dowling St
Broadland Dr
Greythorne St
Brentwood St
Sheriff St
Cypress St
Bifrons Crt
Lyttleton St
Elphin Rd
Croydon Ave
Landsborough Ave
College St
Hawley St
Claremont St
Ivy Lane
Magnet St
Bunbury St
Yarloop St
Innaloo St
Dalkeith St
Allwinton Crt
Carlisle St
Naroo St
Regent St
Waverley Rd
Tasman Highway

Legend

- Airport Obstacle Limitation Area
- *LPS Boundary*
- *Cadastral Parcels*

Map 9 of 18

0 100 200 300 400 500
Metres

Scale at A3 : 1:11,000

Coordinate System : GDA 94 MGA Zone 55
Zone data from Launceston City Council
Base Topographic data from LIST ©State of Tasmania

Print date : 9/06/2021

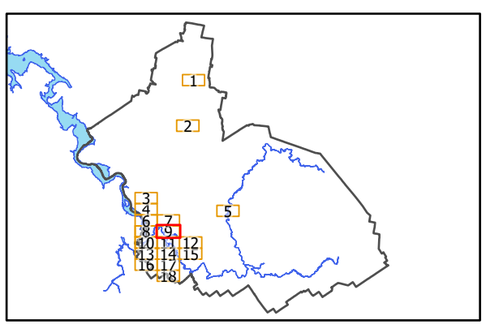

Launceston Local Provisions Schedule: Airport Obstacle Limitation Area Overlay Map

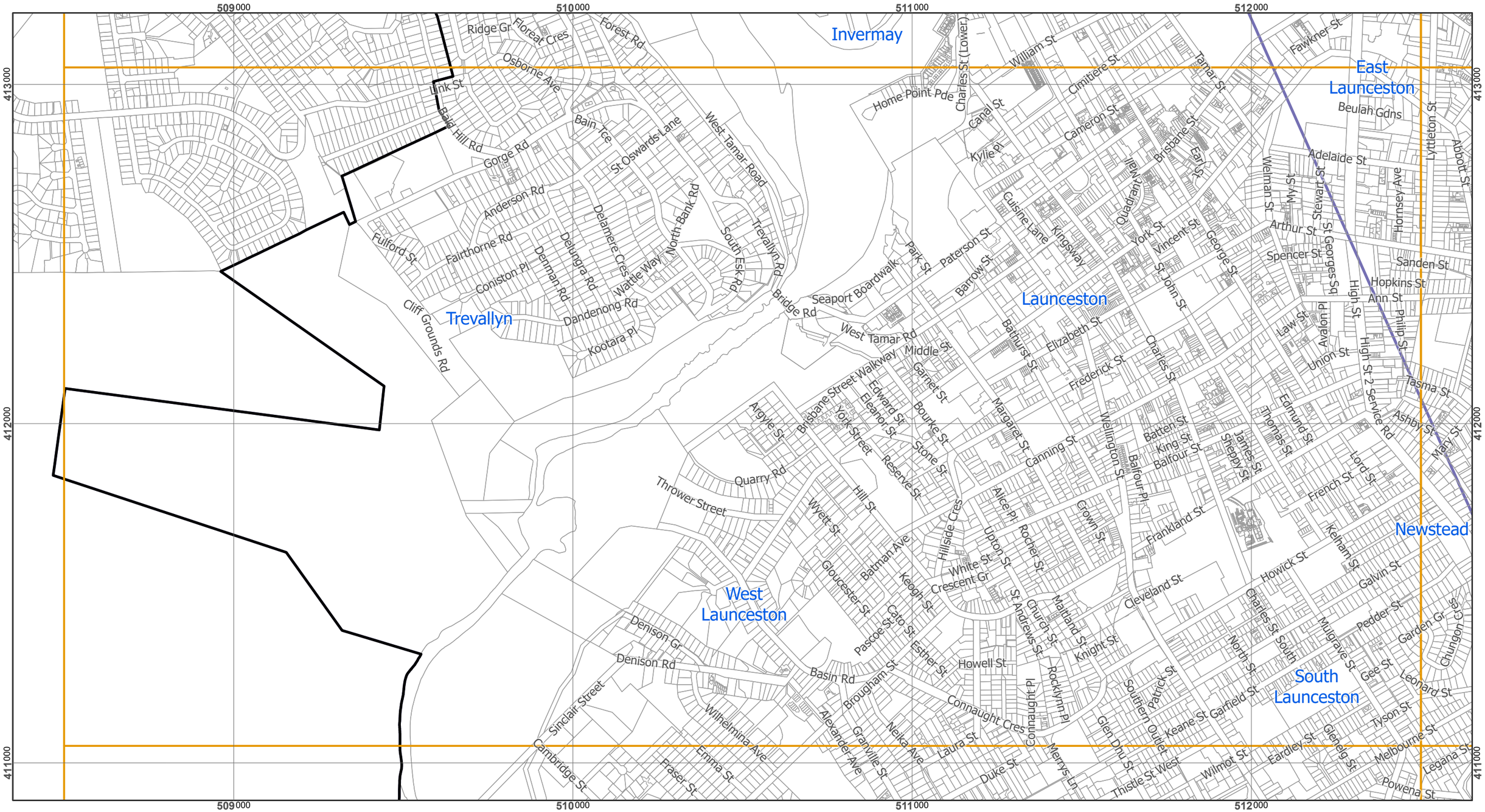

Legend

Airport Obstacle Limitation Area

LPS Boundary

Cadastral Parcels

Map 10 of 18

0 100 200 300 400 500

Metres

Scale at A3 : 1:11,000

Coordinate System : GDA 94 MGA Zone 55
Zone data from Launceston City Council
Base Topographic data from LIST ©State of Tasmania

Print date : 9/06/2021

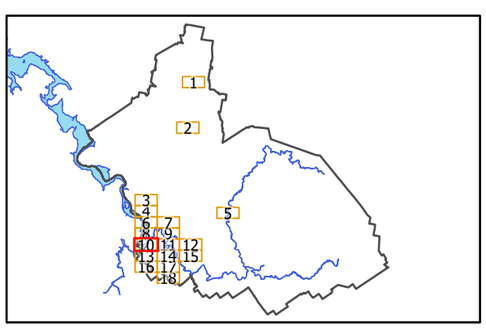

Launceston Local Provisions Schedule: Airport Obstacle Limitation Area Overlay Map

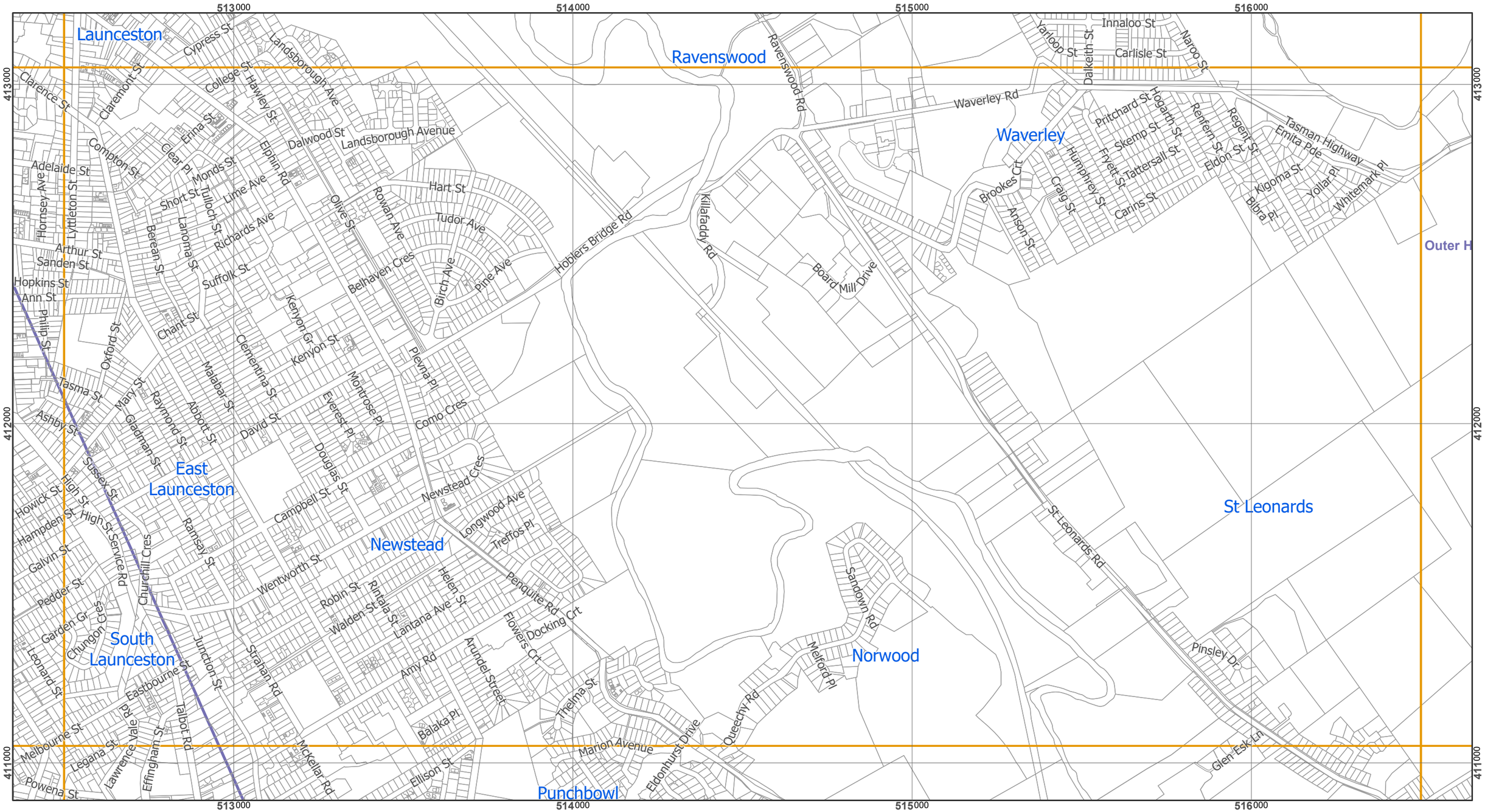

Legend

Airport Obstacle Limitation Area

LPS Boundary

Cadastral Parcels

Map 11 of 18

0 100 200 300 400 500

Metres

Scale at A3 : 1:11,000

Coordinate System : GDA 94 MGA Zone 55
Zone data from Launceston City Council
Base Topographic data from LIST ©State of Tasmania

Print date : 9/06/2021

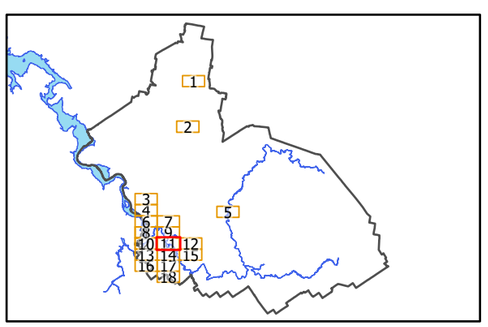

Launceston Local Provisions Schedule: Airport Obstacle Limitation Area Overlay Map

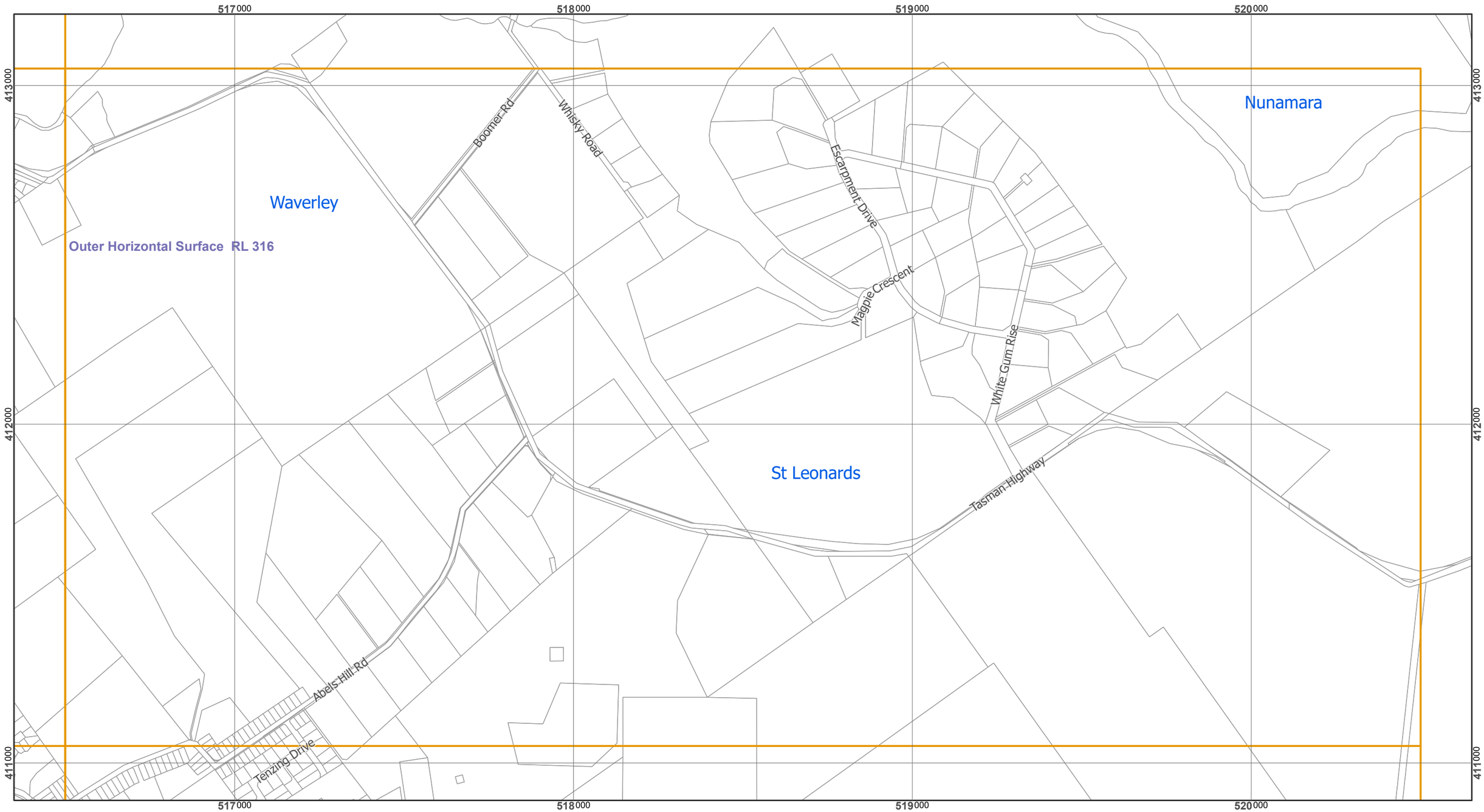

Legend

- Airport Obstacle Limitation Area
- *LPS Boundary*
- *Cadastral Parcels*

Map 12 of 18

0 100 200 300 400 500
Metres

Scale at A3 : 1:11,000

Coordinate System : GDA 94 MGA Zone 55
Zone data from Launceston City Council
Base Topographic data from LIST ©State of Tasmania

Print date : 9/06/2021

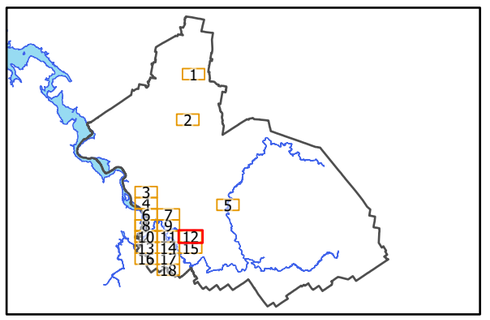

Launceston Local Provisions Schedule: Airport Obstacle Limitation Area Overlay Map

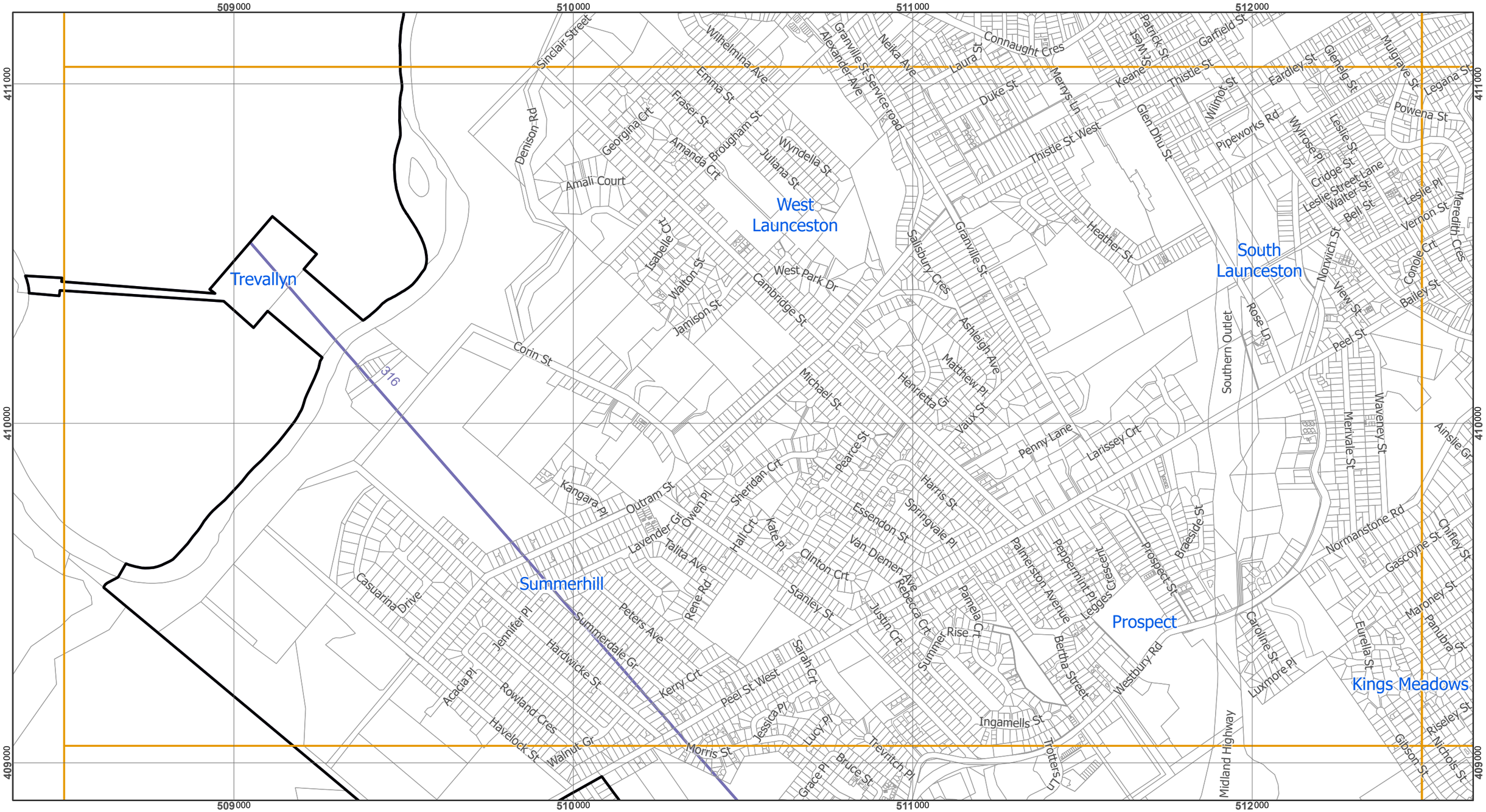

Legend

Airport Obstacle Limitation Area

LPS Boundary

Cadastral Parcels

Map 13 of 18

0 100 200 300 400 500

Metres

Scale at A3 : 1:11,000

Coordinate System : GDA 94 MGA Zone 55
Zone data from Launceston City Council
Base Topographic data from LIST ©State of Tasmania

Print date : 9/06/2021

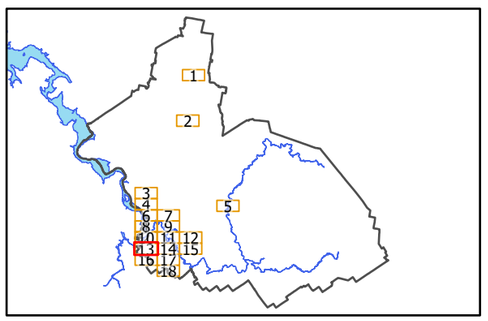

Launceston Local Provisions Schedule: Airport Obstacle Limitation Area Overlay Map

513000 514000 515000 516000

411000 410000 409000

Newstead
South Launceston
Punchbowl
Norwood
St Leonards
Kings Meadows
Relbia
Prospect

Tyson St
Melbourne St
Legana St
Powena St
Meredith Cres
Leslie Pl
Fesile St
Conole Crt
Bailey St
Wellington St
Lithgow St
Waveney St
Normanstone Rd
Ainslie Gr
Weedon Ave
Gascoyne St
Forsyth Pl
Munford St
Chifley St
Maroney St
Parnuba St
Malunga St
Shirley Pl
Riseley St
Bond St
Harold St
Ryton St
Guy St
Blaydon St
Jillian St
Nichols St
Gibson St
Ernest St
Janet St
McDougall St
Fawkner Ave
Carr St
Nunamina Ave
Kanara St
Bavaria St
McHugh St
Meadow Lane
Reuben Ct
Hobart Rd
Machen St
Innocent St
Lincoln St
Ormley St
Diprose St
Pyenna Ave
Punchbowl Rd
Bennett St
Jocks Court
Kerran Cres
Watchorn St
Talbot Rd
Belle Vue Ave
Lawrence Vale Rd
Effingham St
Crop St
Junction St
Lennon Rise
Amy Rd
McKellar Rd
Kintail Cres
Atlas St
Ellison St
Beverley Hills Rd
Balaka Pl
Punchbowl Park Rd
Gaylard's Rise
Herring St
Blarney Rd
Morshead St
Vasey St
Thelma St
Aram Place
Marion Avenue
Eldonhurst Drive
Queechy Rd
Tylers Crt
Kuiper Dr
Blenheim St
Greenway Ave
Veronica Cres
Lenstan St
Brookdale St
Dapple St
Hilton Pl
Rennie Crt
Sculthorpe Pl
Penquite Rd
Montgomery Crt
Glyndon Crt
Hingston Cres
Rossmoyne St
Negara St
Norwood Ave
Warragul St
Heathfield St
Hawthorn St
Armidale St
Carrera Pl
Penwood Cl
Bolton Hill Rd
Bettina Ave
Tabina Crt
Beech Rd
Gretna Gr
Charlton St
Wilkes Crt
Charolais Dr
Rajee Pl
Opossum Rd
Ultima St
Morialta Ave
Montifiore St
Harrington Ct
Denway Gr
Glenwood Rd
Quarantine Rd
Davista Drive
Ronald Pl
Pegema Pl
Benwerrin Cres
Riverstone Drive
Glen Esk Ln
St Leonards Rd
Abels Hill Rd
Lewis St
Goulburn St
Village Crt
Encee Dr
Tender Way
Johnston Rd
Station Rd

Legend

- Airport Obstacle Limitation Area
- *LPS Boundary*
- *Cadastral Parcels*

Map 14 of 18

0 100 200 300 400 500
Metres

Scale at A3 : 1:11,000

N

Coordinate System : GDA 94 MGA Zone 55
Zone data from Launceston City Council
Base Topographic data from LIST ©State of Tasmania

Print date : 9/06/2021

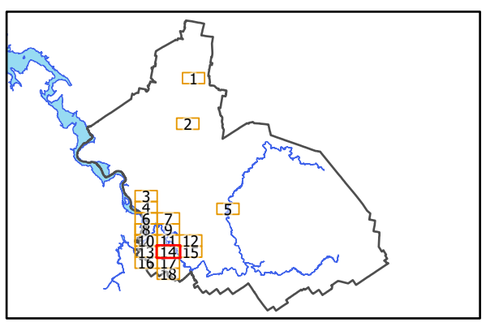

Launceston Local Provisions Schedule: Airport Obstacle Limitation Area Overlay Map

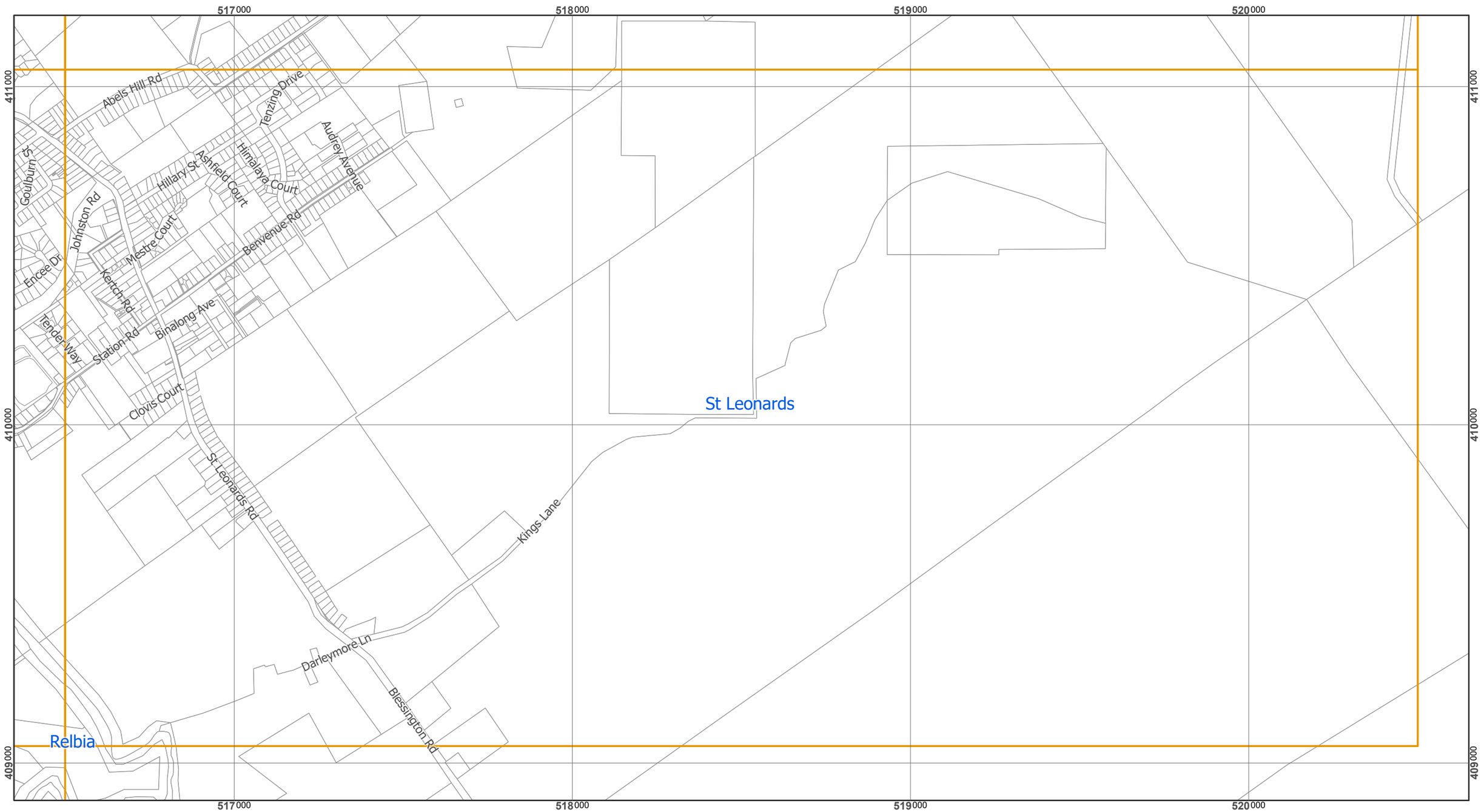

Legend

- Airport Obstacle Limitation Area
- *LPS Boundary*
- *Cadastral Parcels*

Map 15 of 18

0 100 200 300 400 500
Metres

Scale at A3 : 1:11,000

Coordinate System : GDA 94 MGA Zone 55
Zone data from Launceston City Council
Base Topographic data from LIST ©State of Tasmania

Print date : 9/06/2021

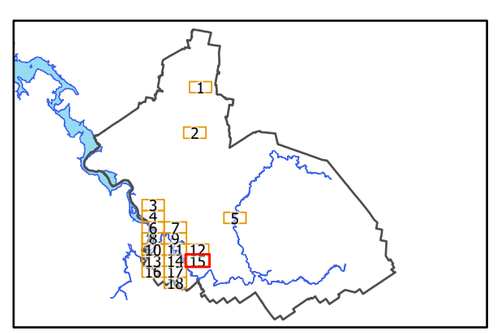

Launceston Local Provisions Schedule: Airport Obstacle Limitation Area Overlay Map

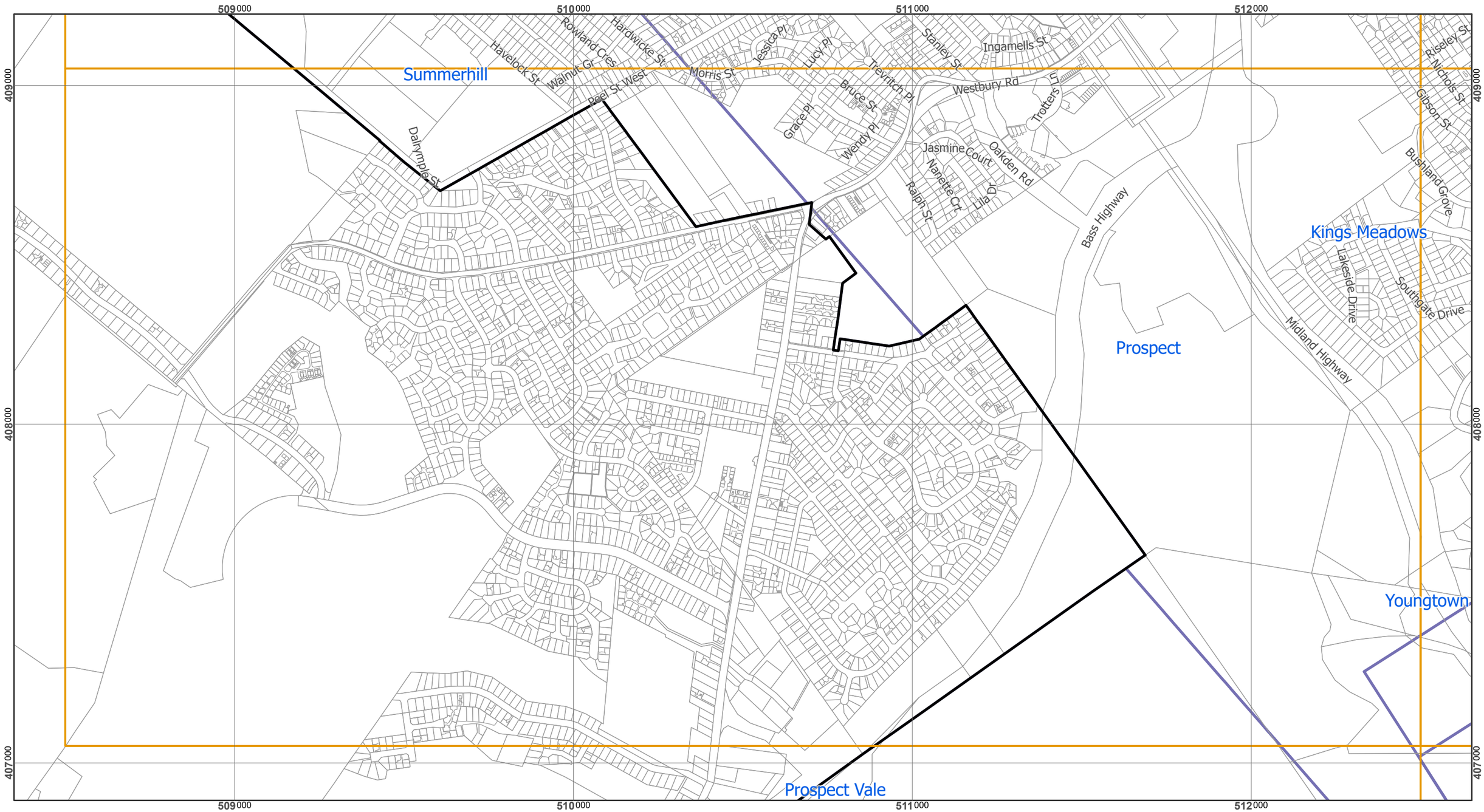

Legend

- Airport Obstacle Limitation Area
- *LPS Boundary*
- *Cadastral Parcels*

Map 16 of 18

0 100 200 300 400 500
Metres

Scale at A3 : 1:11,000

Coordinate System : GDA 94 MGA Zone 55
Zone data from Launceston City Council
Base Topographic data from LIST ©State of Tasmania

Print date : 9/06/2021

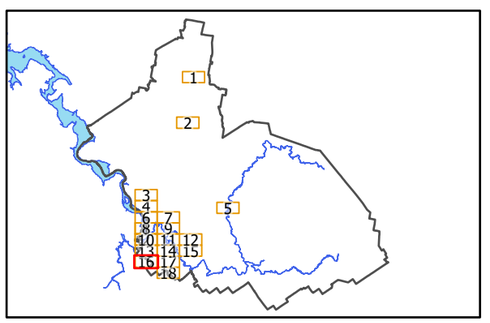

Launceston Local Provisions Schedule: Airport Obstacle Limitation Area Overlay Map

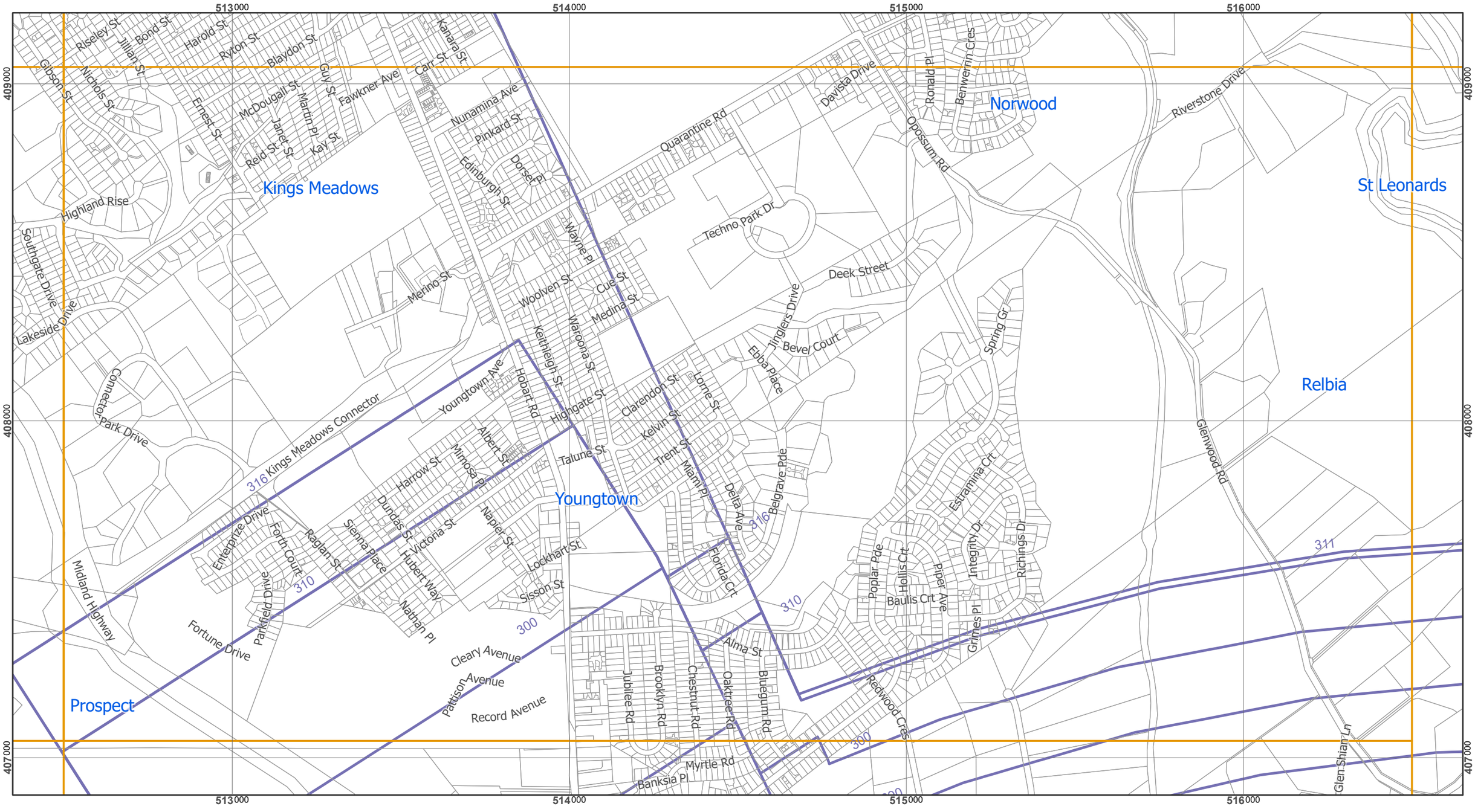

Legend

- Airport Obstacle Limitation Area
- *LPS Boundary*
- *Cadastral Parcels*

Map 17 of 18

0 100 200 300 400 500
Metres

Scale at A3 : 1:11,000

Coordinate System : GDA 94 MGA Zone 55
Zone data from Launceston City Council
Base Topographic data from LIST ©State of Tasmania

Print date : 9/06/2021

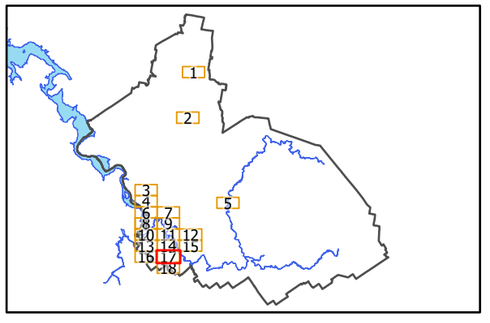

Launceston Local Provisions Schedule: Airport Obstacle Limitation Area Overlay Map

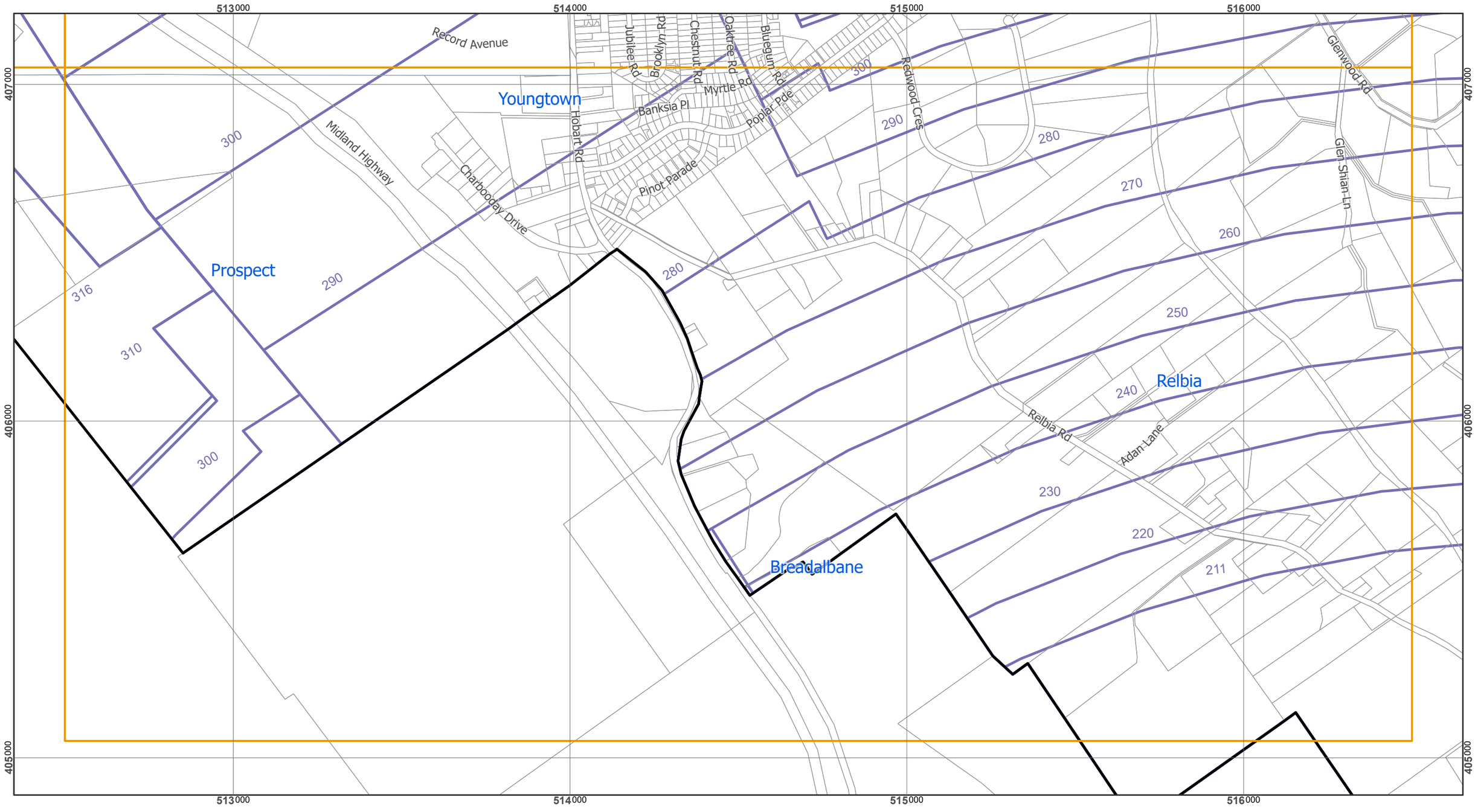

Legend

- Airport Obstacle Limitation Area
- *LPS Boundary*
- *Cadastral Parcels*

Map 18 of 18

0 100 200 300 400 500
Metres

Scale at A3 : 1:11,000

Coordinate System : GDA 94 MGA Zone 55
Zone data from Launceston City Council
Base Topographic data from LIST ©State of Tasmania

Print date : 9/06/2021

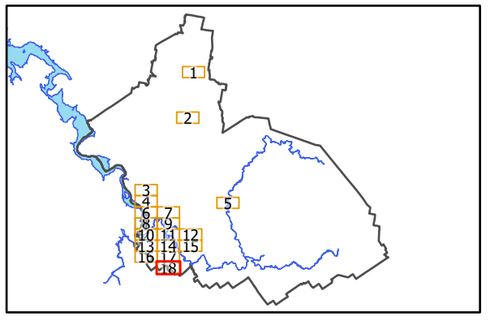

Launceston Local Provisions Schedule: Airport Obstacle Limitation Area Overlay Map

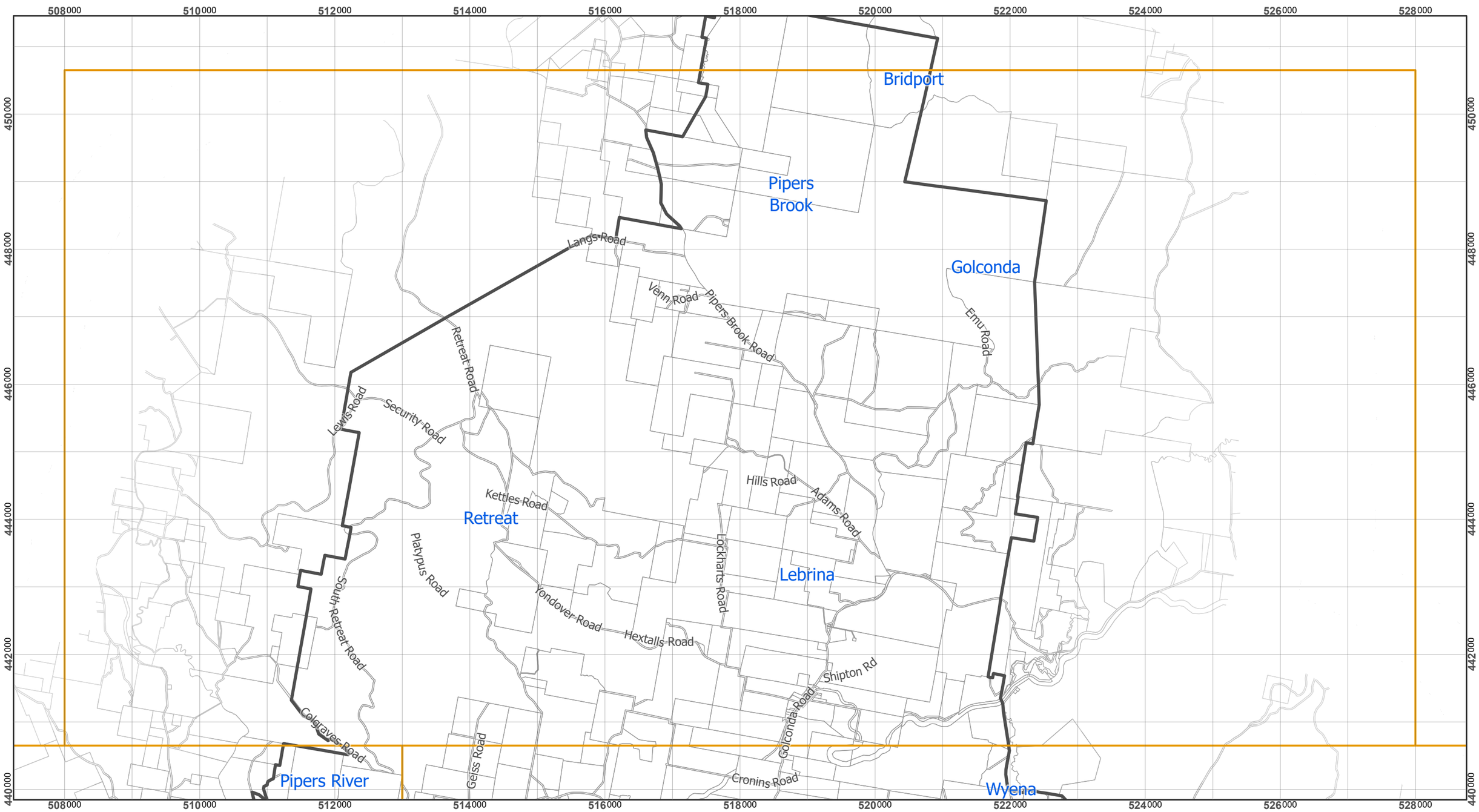

Legend

- Airport Obstacle Limitation Area
- LPS Boundary
- Cadastral Parcels

Map 1 of 12

0 1 2 3
Kilometres

Scale at A3 : 1:55,000

Coordinate System : GDA 94 MGA Zone 55
Zone data from Launceston City Council
Base Topographic data from LIST ©State of Tasmania

Print date : 9/06/2021

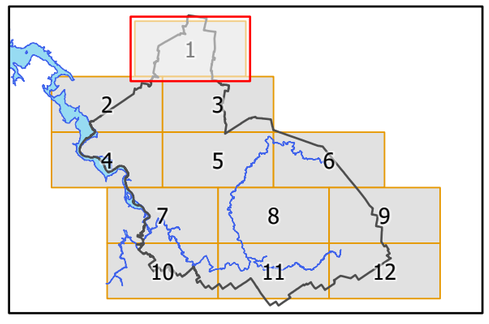

Launceston Local Provisions Schedule: Airport Obstacle Limitation Area Overlay Map

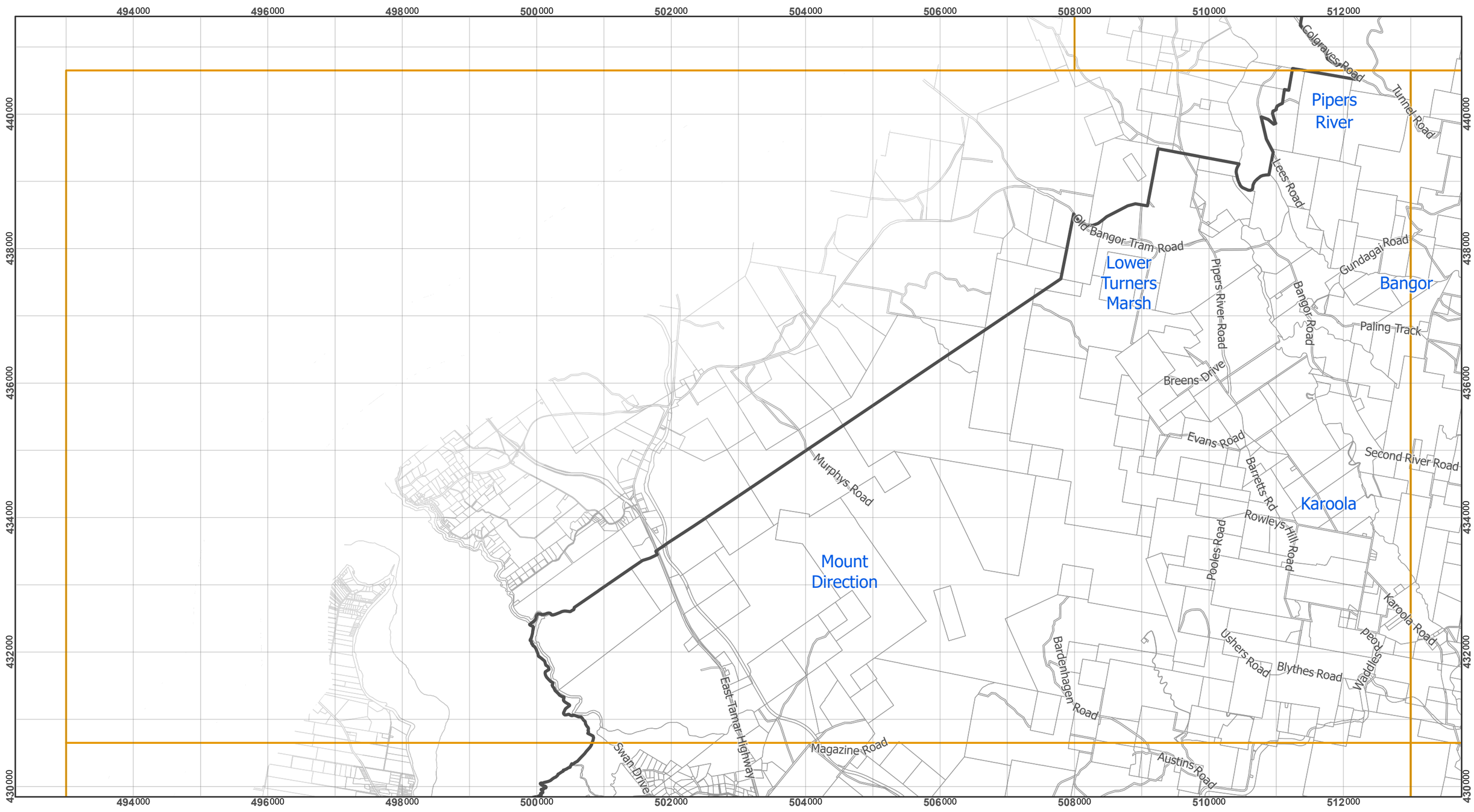

Legend

- Airport Obstacle Limitation Area
- LPS Boundary
- Cadastral Parcels

Map 2 of 12

0 1 2 3
Kilometres

Scale at A3 : 1:55,000

Coordinate System : GDA 94 MGA Zone 55
Zone data from Launceston City Council
Base Topographic data from LIST ©State of Tasmania

Print date : 9/06/2021

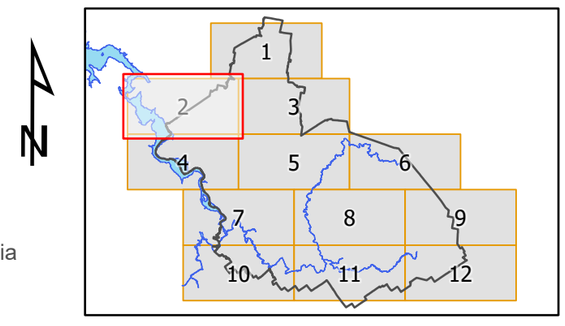

Launceston Local Provisions Schedule: Airport Obstacle Limitation Area Overlay Map

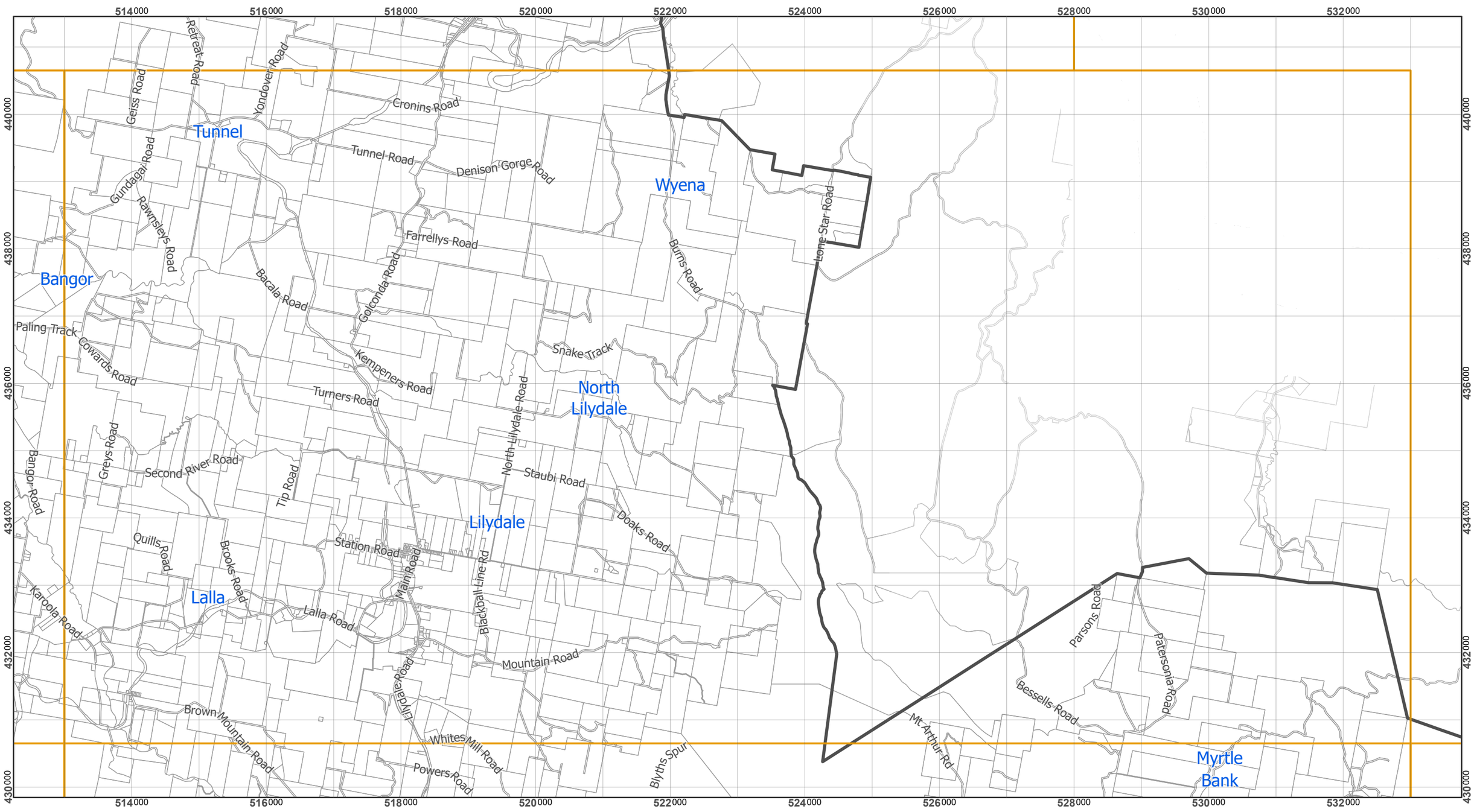

Legend

- Airport Obstacle Limitation Area
- LPS Boundary
- Cadastral Parcels

Map 3 of 12

0 1 2 3
Kilometres

Scale at A3 : 1:55,000

Coordinate System : GDA 94 MGA Zone 55
Zone data from Launceston City Council
Base Topographic data from LIST ©State of Tasmania

Print date : 9/06/2021

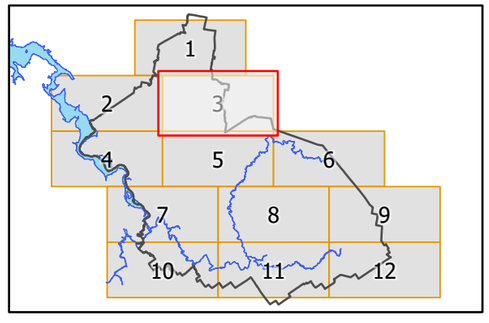

Launceston Local Provisions Schedule: Airport Obstacle Limitation Area Overlay Map

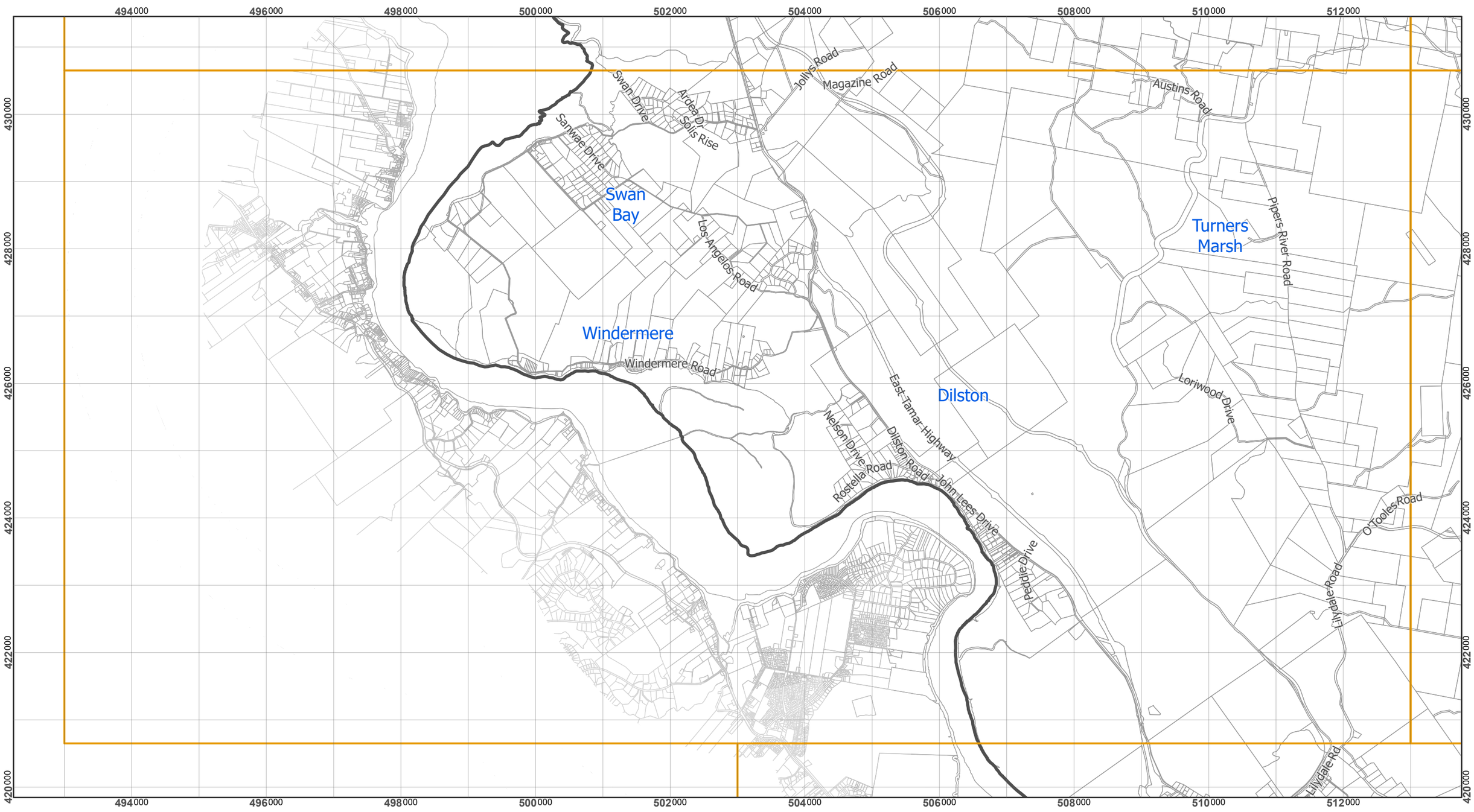

Legend

- Airport Obstacle Limitation Area
- LPS Boundary
- Cadastral Parcels

Map 4 of 12

0 1 2 3
Kilometres

Scale at A3 : 1:55,000

Coordinate System : GDA 94 MGA Zone 55
Zone data from Launceston City Council
Base Topographic data from LIST ©State of Tasmania

Print date : 9/06/2021

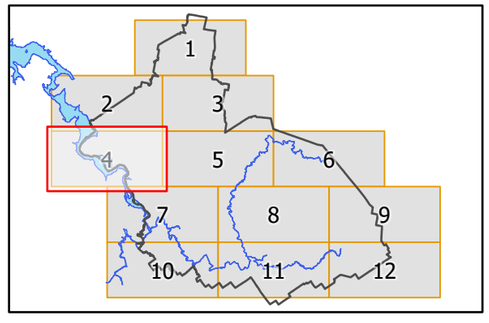

Launceston Local Provisions Schedule: Airport Obstacle Limitation Area Overlay Map

514000 516000 518000 520000 522000 524000 526000 528000 530000 532000

430000 428000 426000 424000 422000 420000

Wulfs Road
Brown Mountain Road
Glenford Farm Road
Woods Road
Ryans Road
Powers Road
Whites Mill Road
Blyths Spur
Underwood Road
Cherry Farm Road
Camerons Road
Garcias Road
Underwood
Hollybank Road
Lilydale Road
Goullees Road
Eaglehawk Road
O'Tooles Road
Excalibur Road
Prossers Road
Mt Arthur Rd
Bessells Road
Myrtle Bank Road
Myrtle Bank
Corkerys Road
Skemps Road
Imlachs Road
Targa Hill Road
Holders Road
Camden Hill Road
Patersonia
Targa
Pecks Hill Road
St Patricks Lane
Priors Road
Ellis Road
Patersonia Road
Tasman Highway
Amelia Road
Nells Road
Mount Barrow Road
Nelsons Road
Bourkes Road

Legend

- Airport Obstacle Limitation Area
- LPS Boundary
- Cadastral Parcels

Map 5 of 12

0 1 2 3
Kilometres

Scale at A3 : 1:55,000

Coordinate System : GDA 94 MGA Zone 55
Zone data from Launceston City Council
Base Topographic data from LIST ©State of Tasmania

Print date : 9/06/2021

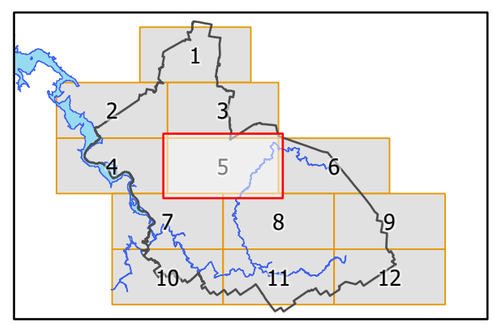

Launceston Local Provisions Schedule: Airport Obstacle Limitation Area Overlay Map

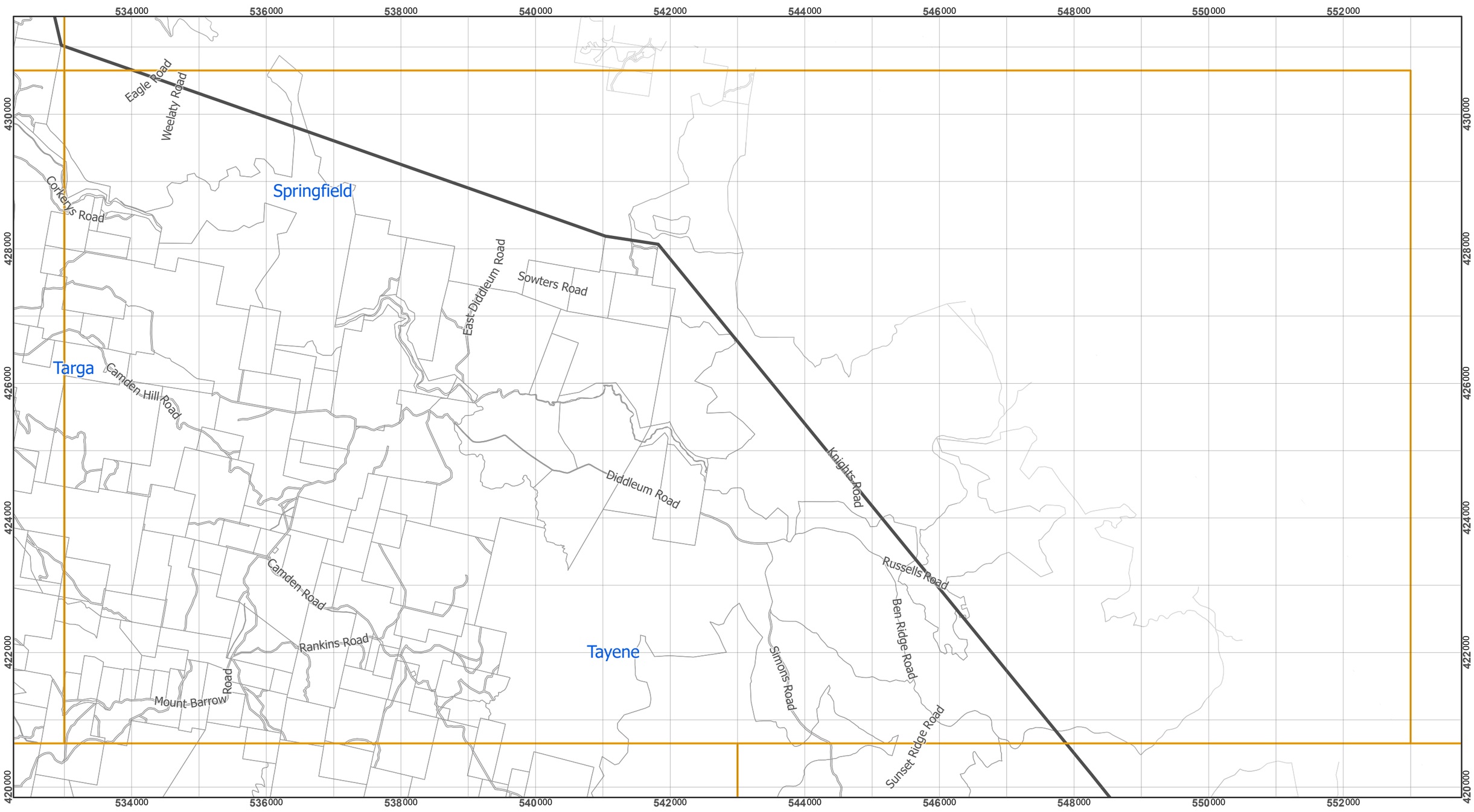

Legend

- Airport Obstacle Limitation Area
- LPS Boundary
- Cadastral Parcels

Map 6 of 12

0 1 2 3
Kilometres

Scale at A3 : 1:55,000

Coordinate System : GDA 94 MGA Zone 55
Zone data from Launceston City Council
Base Topographic data from LIST ©State of Tasmania

Print date : 9/06/2021

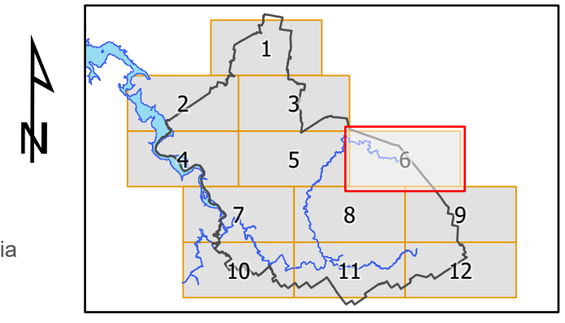

Launceston Local Provisions Schedule: Airport Obstacle Limitation Area Overlay Map

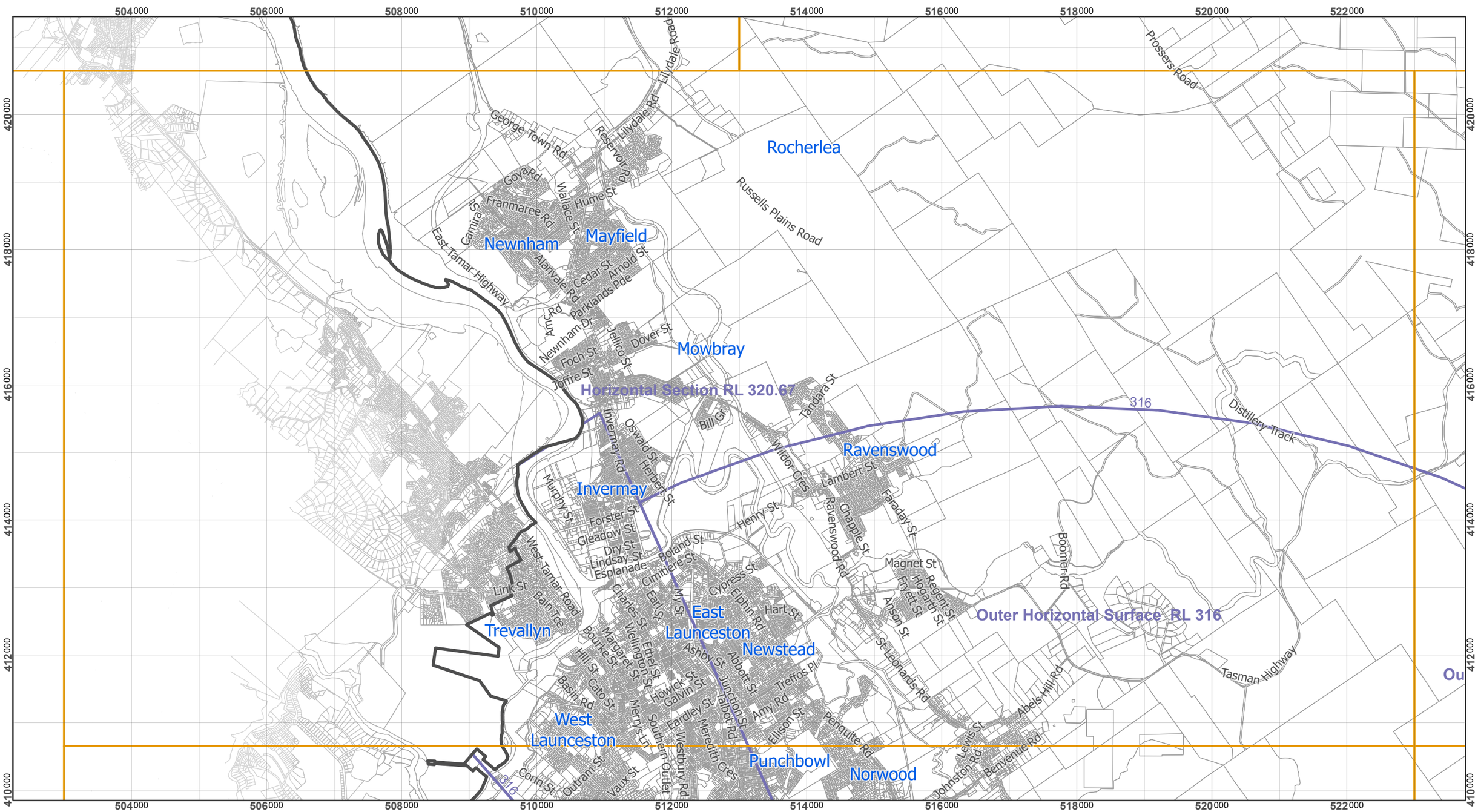

Legend

- Airport Obstacle Limitation Area
- LPS Boundary
- Cadastral Parcels

Map 7 of 12

0 1 2 3
Kilometres

Scale at A3 : 1:55,000

Coordinate System : GDA 94 MGA Zone 55
Zone data from Launceston City Council
Base Topographic data from LIST ©State of Tasmania

Print date : 9/06/2021

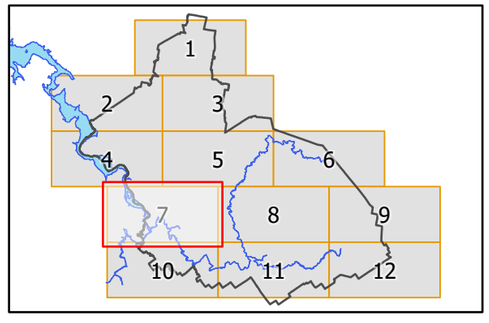

Launceston Local Provisions Schedule: Airport Obstacle Limitation Area Overlay Map

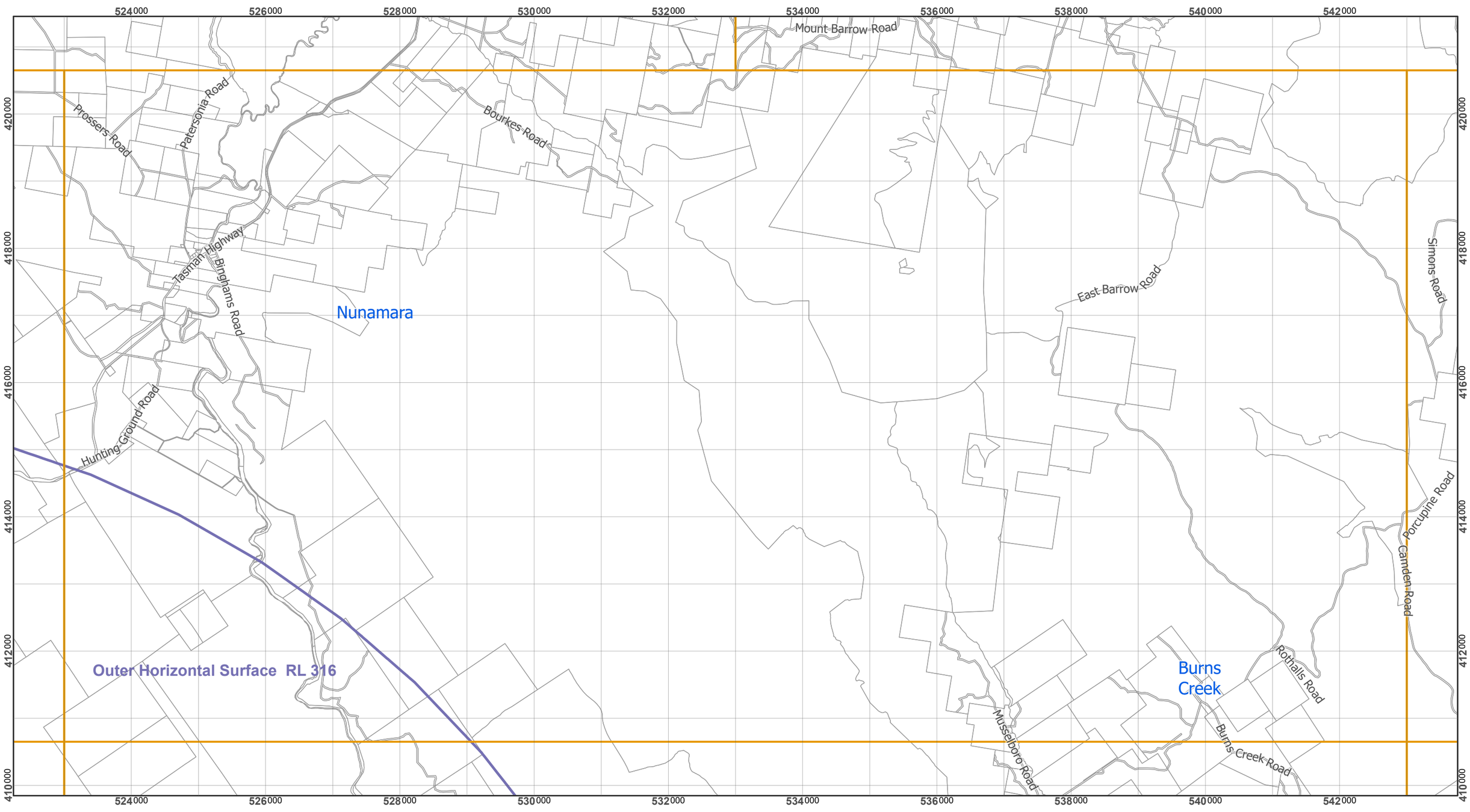

Legend

- Airport Obstacle Limitation Area
- LPS Boundary
- Cadastral Parcels

Map 8 of 12

0 1 2 3
Kilometres

Scale at A3 : 1:55,000

Coordinate System : GDA 94 MGA Zone 55
Zone data from Launceston City Council
Base Topographic data from LIST ©State of Tasmania

Print date : 9/06/2021

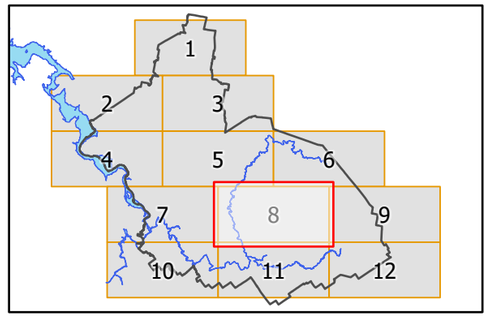

Launceston Local Provisions Schedule: Airport Obstacle Limitation Area Overlay Map

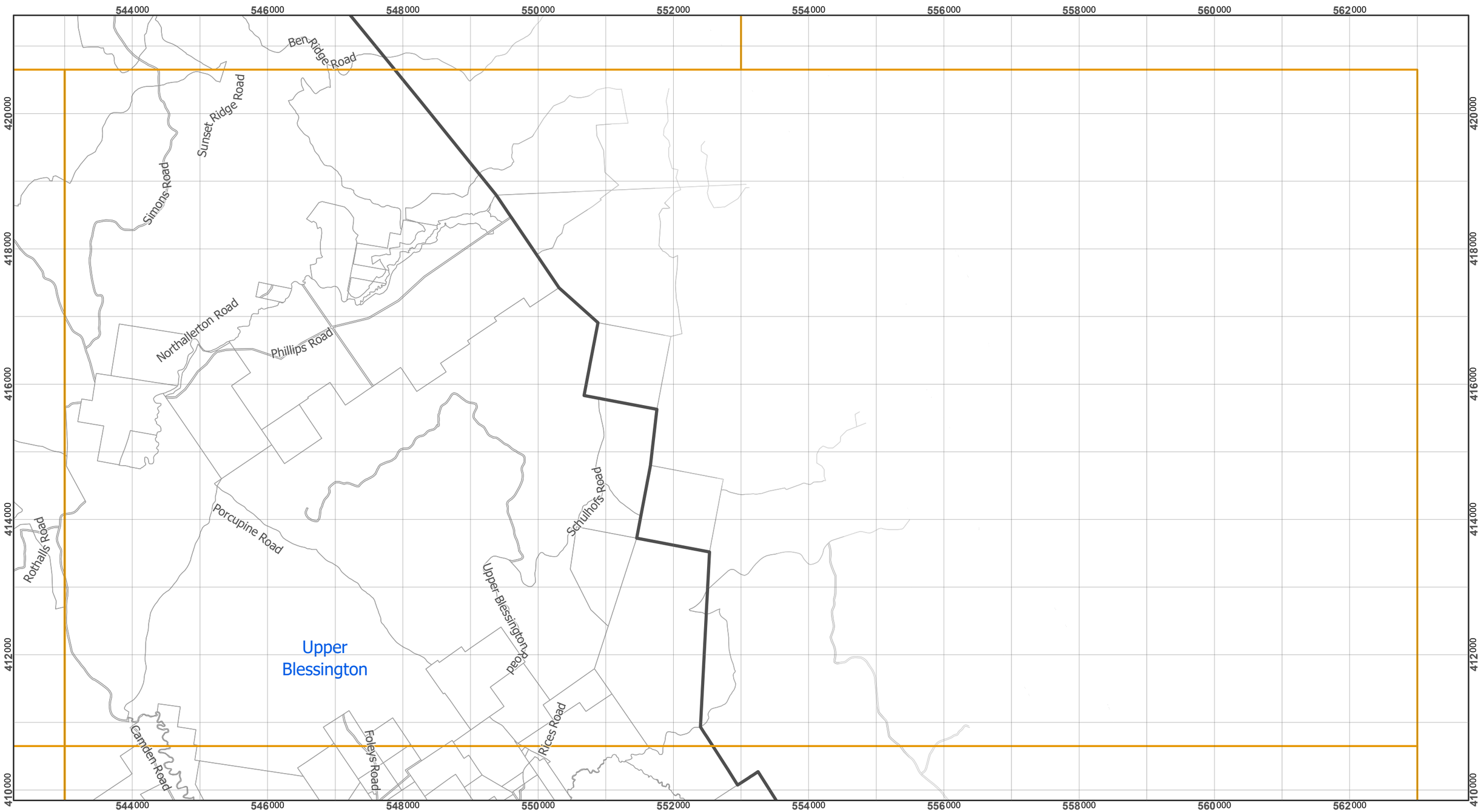

Legend

- Airport Obstacle Limitation Area
- LPS Boundary
- Cadastral Parcels

Map 9 of 12

0 1 2 3
Kilometres

Scale at A3 : 1:55,000

Coordinate System : GDA 94 MGA Zone 55
Zone data from Launceston City Council
Base Topographic data from LIST ©State of Tasmania

Print date : 9/06/2021

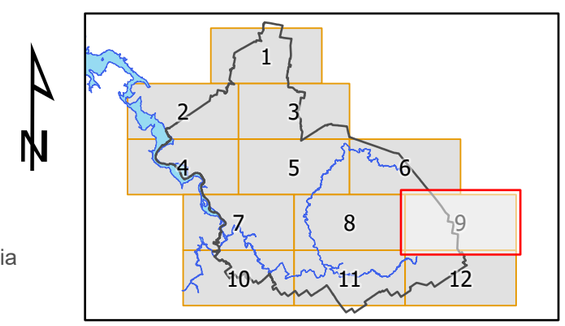

Launceston Local Provisions Schedule: Airport Obstacle Limitation Area Overlay Map

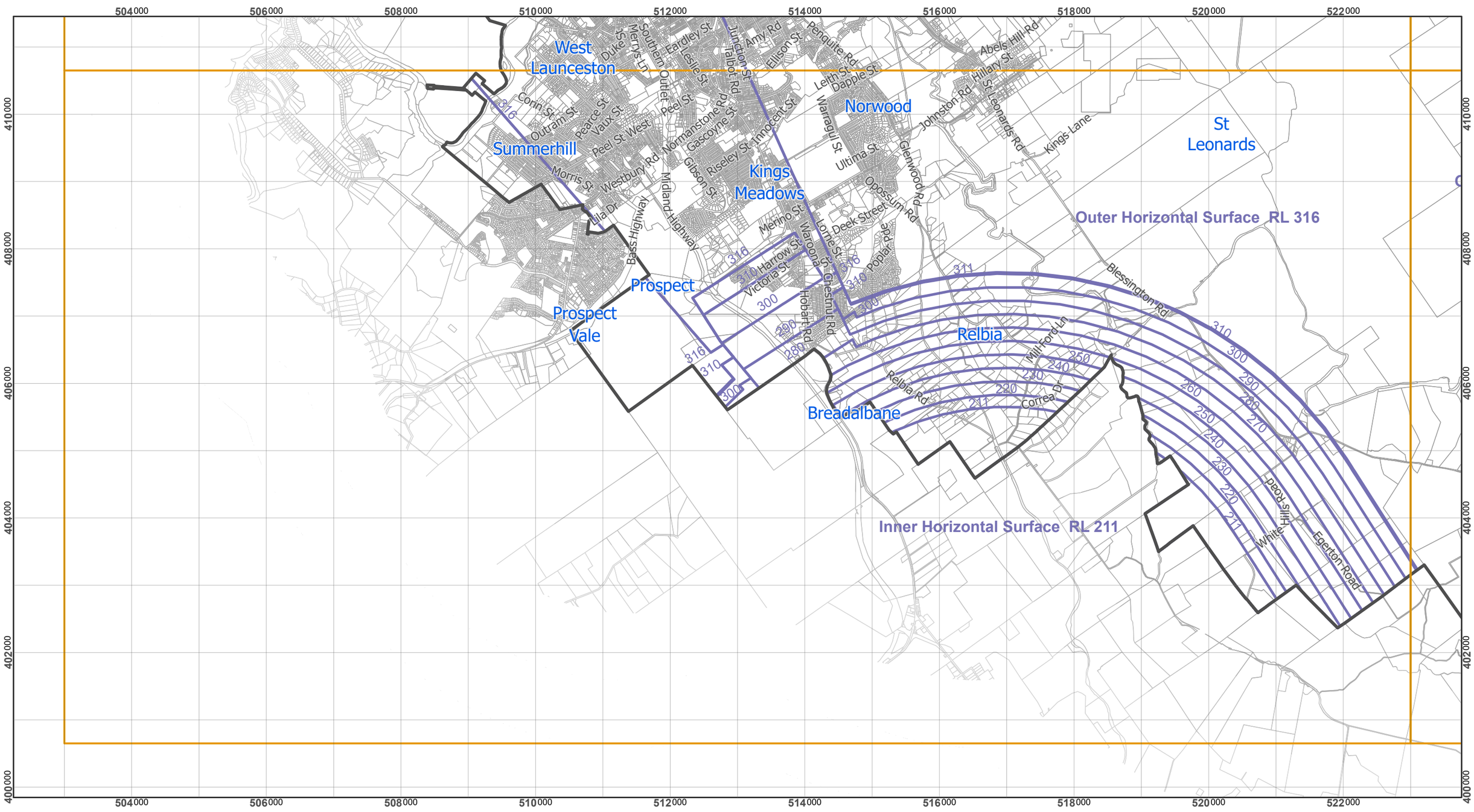

Legend

- Airport Obstacle Limitation Area
- LPS Boundary
- Cadastral Parcels

Map 10 of 12

0 1 2 3
Kilometres

Scale at A3 : 1:55,000

Coordinate System : GDA 94 MGA Zone 55
Zone data from Launceston City Council
Base Topographic data from LIST ©State of Tasmania

Print date : 9/06/2021

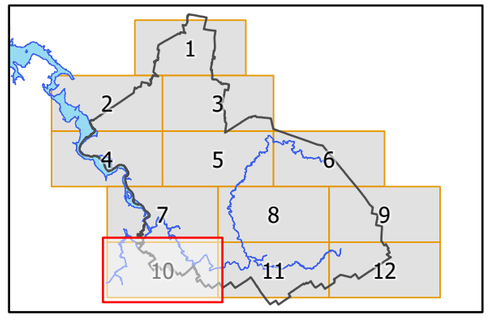

Launceston Local Provisions Schedule: Airport Obstacle Limitation Area Overlay Map

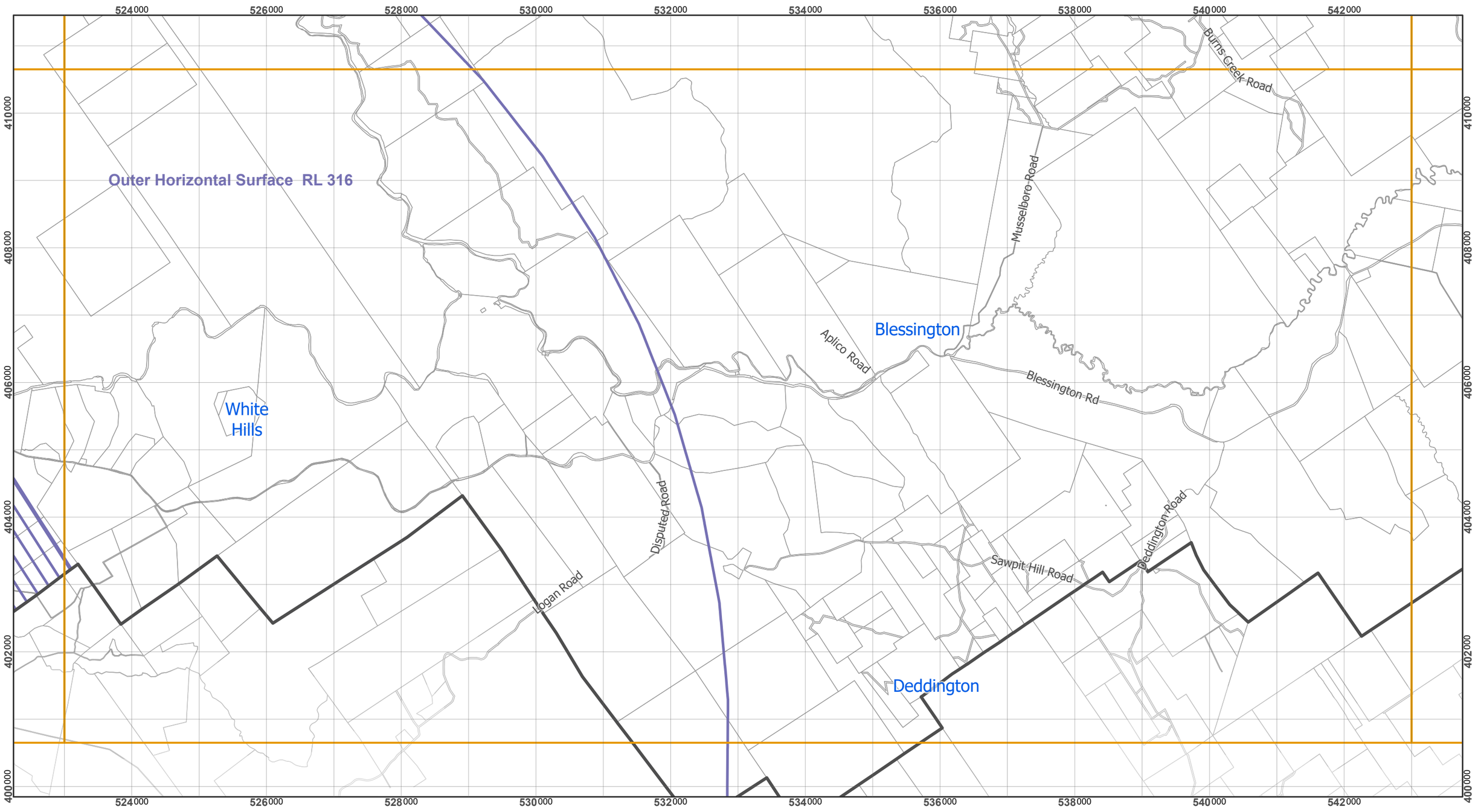

Legend

- Airport Obstacle Limitation Area
- LPS Boundary
- Cadastral Parcels

Map 11 of 12

0 1 2 3
Kilometres

Scale at A3 : 1:55,000

Coordinate System : GDA 94 MGA Zone 55
Zone data from Launceston City Council
Base Topographic data from LIST ©State of Tasmania

Print date : 9/06/2021

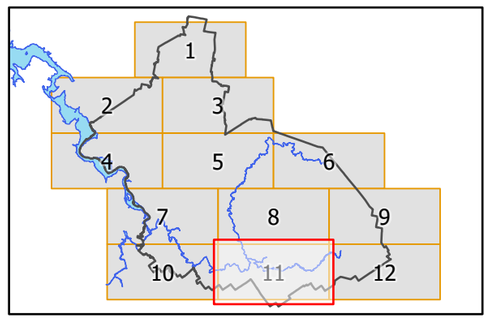

Launceston Local Provisions Schedule: Airport Obstacle Limitation Area Overlay Map

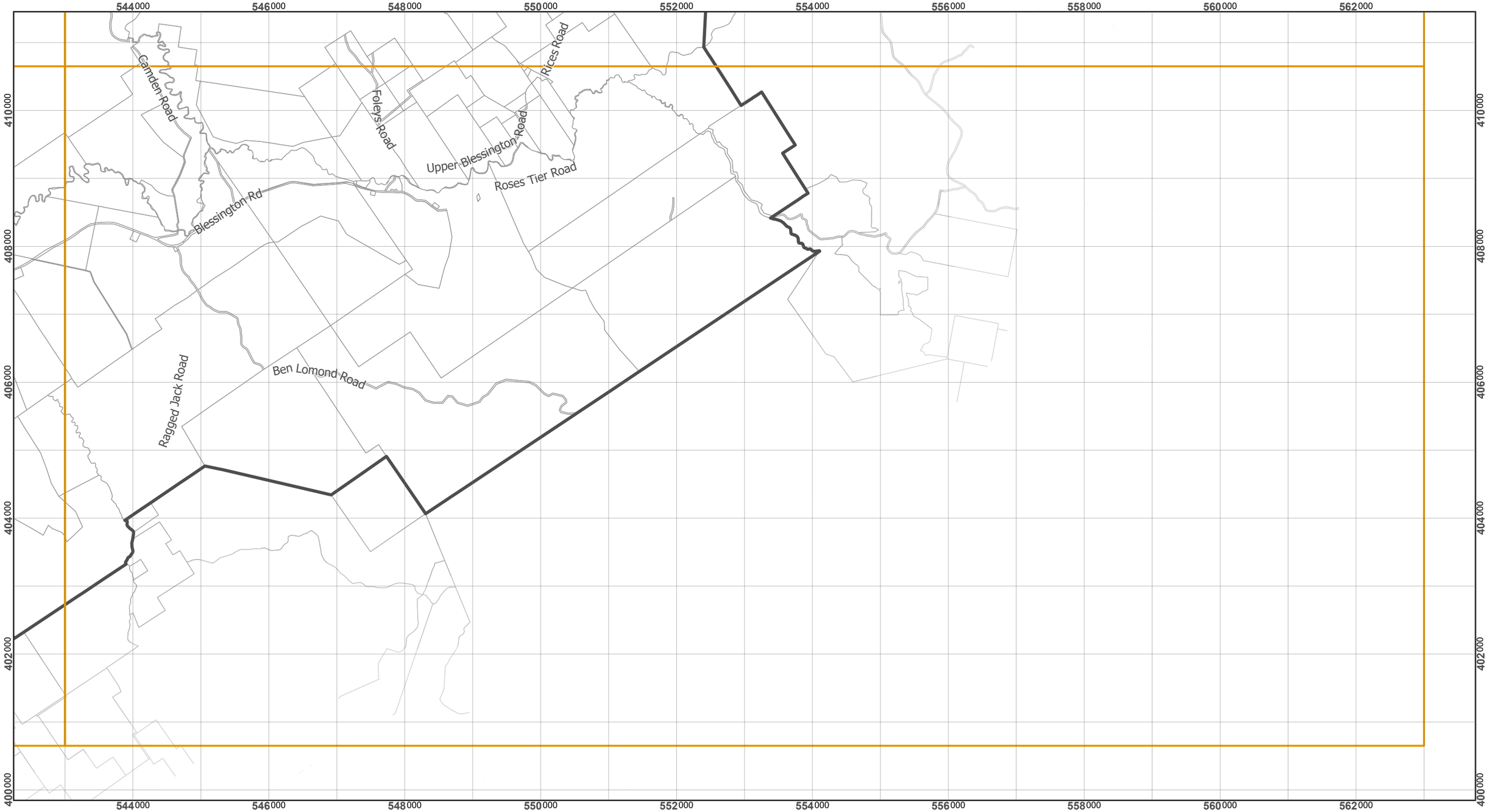

Legend

- Airport Obstacle Limitation Area
- LPS Boundary
- Cadastral Parcels

Map 12 of 12

0 1 2 3
Kilometres

Scale at A3 : 1:55,000

Coordinate System : GDA 94 MGA Zone 55
Zone data from Launceston City Council
Base Topographic data from LIST ©State of Tasmania
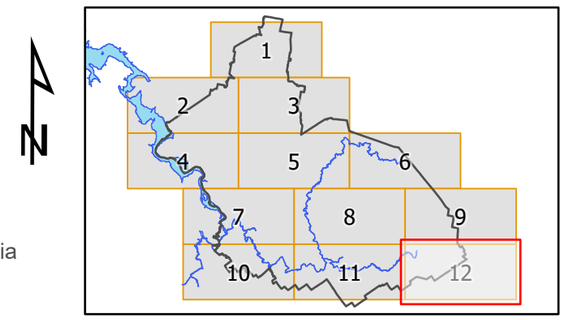
Print date : 9/06/2021