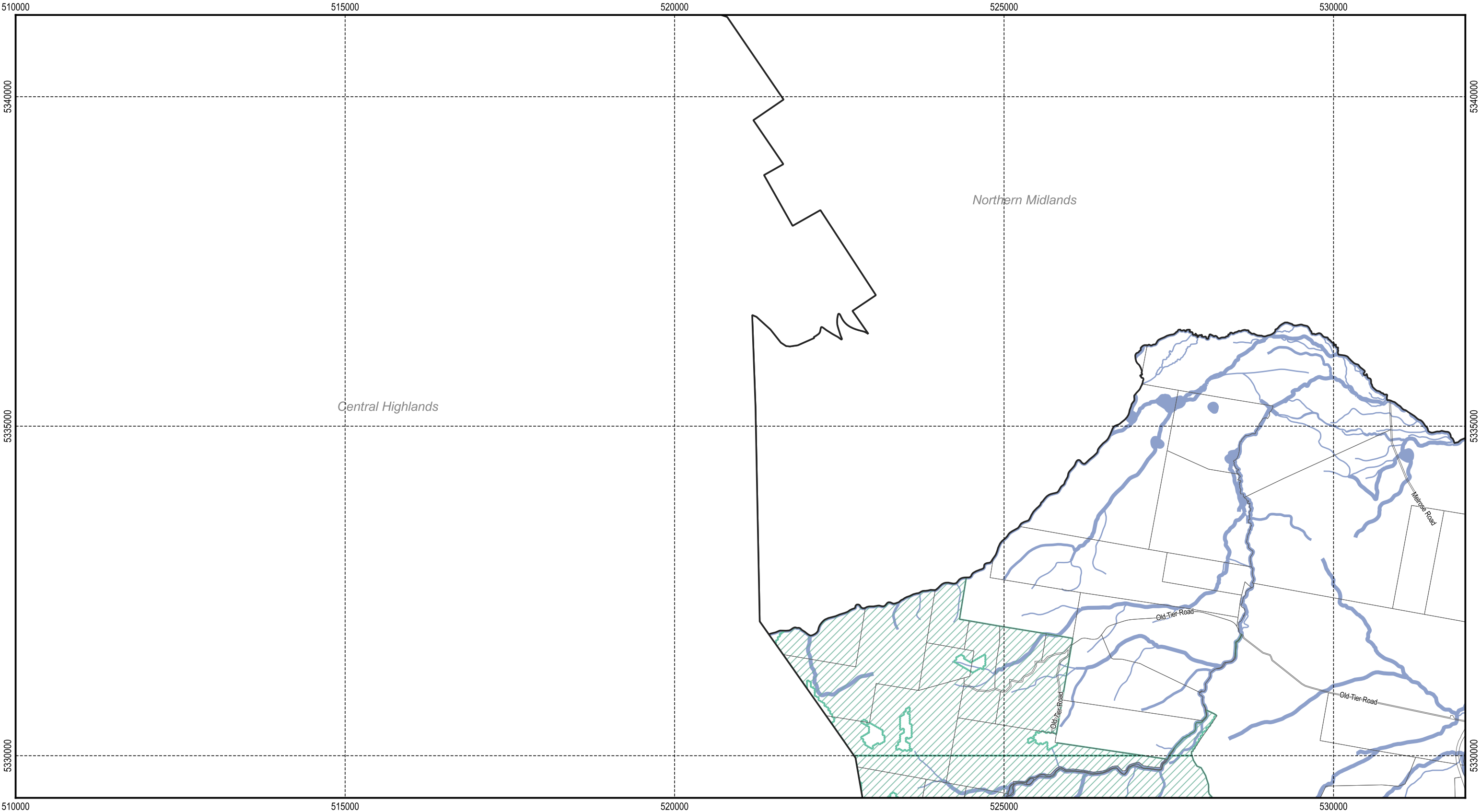





Tasmanian Planning Scheme - Natural Assets Code: Southern Midlands Local Provisions Schedule




Legend

 Waterway and coastal protection area

 Future coastal refugia area

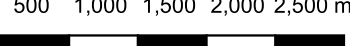
 Cadastral parcels

 Priority vegetation area




N

Map 1 of 28



500 1,000 1,500 2,000 2,500 m

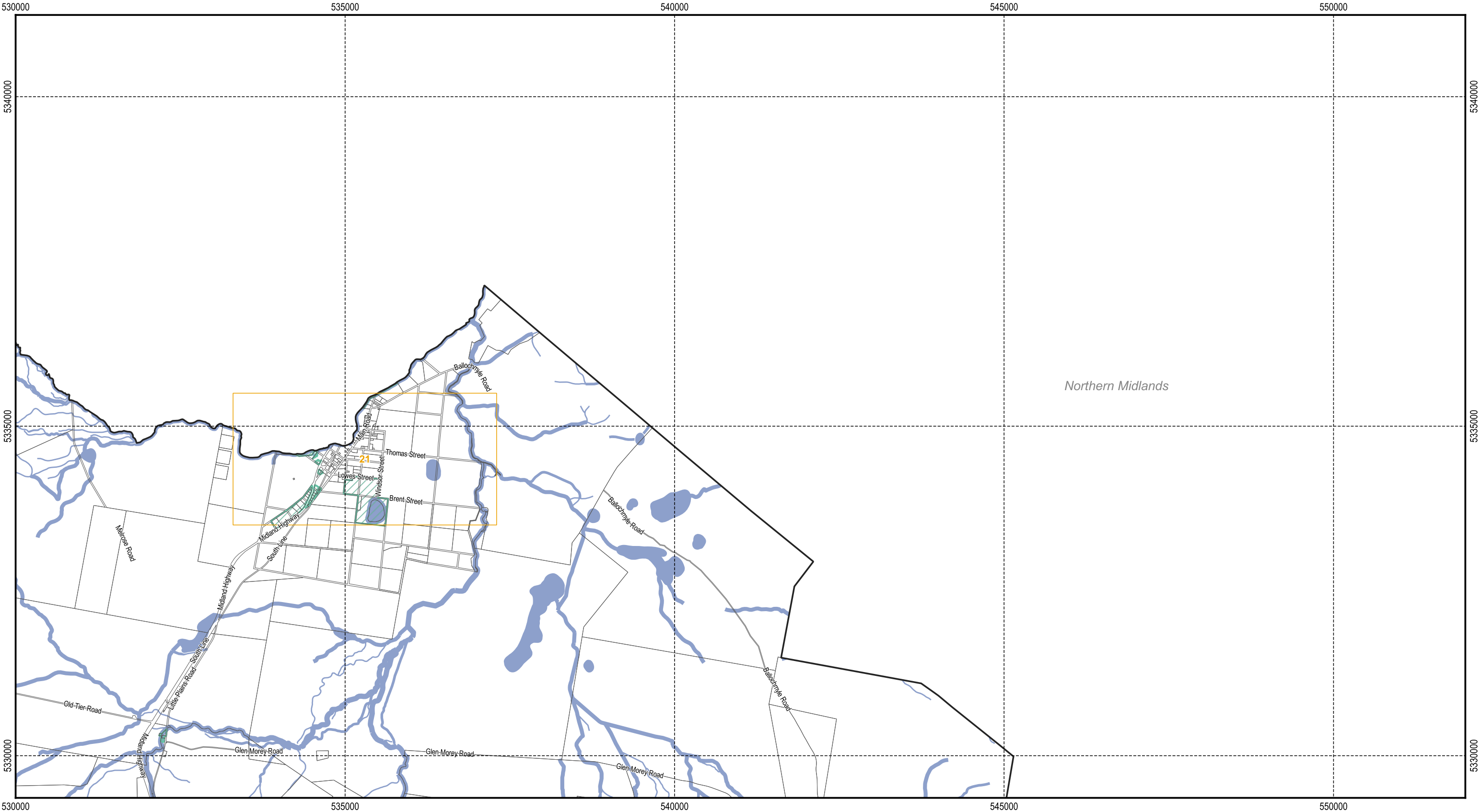


SOUTHERN
MIDLANDS
COUNCIL


Scale: 1:55,000 when printed at A3
Coordinate system: GDA94 MGA Zone 55
Planning data from Southern Midlands Council
Base topographic data from the LIST © State of Tasmania
Print Date: 17/06/2021 Cadastre Date: 13/05/2021





Tasmanian Planning Scheme - Natural Assets Code: Southern Midlands Local Provisions Schedule





Legend

 Waterway and coastal protection area

 Future coastal refugia area

 Cadastral parcels


 Priority vegetation area




N

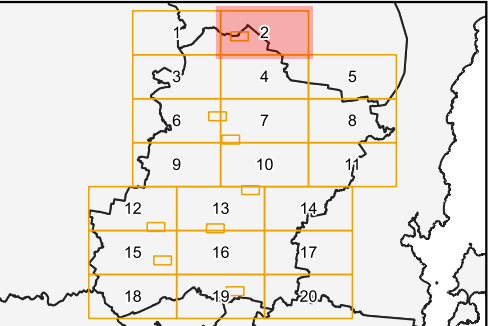
Map 2 of 28

500 1,000 1,500 2,000 2,500 m

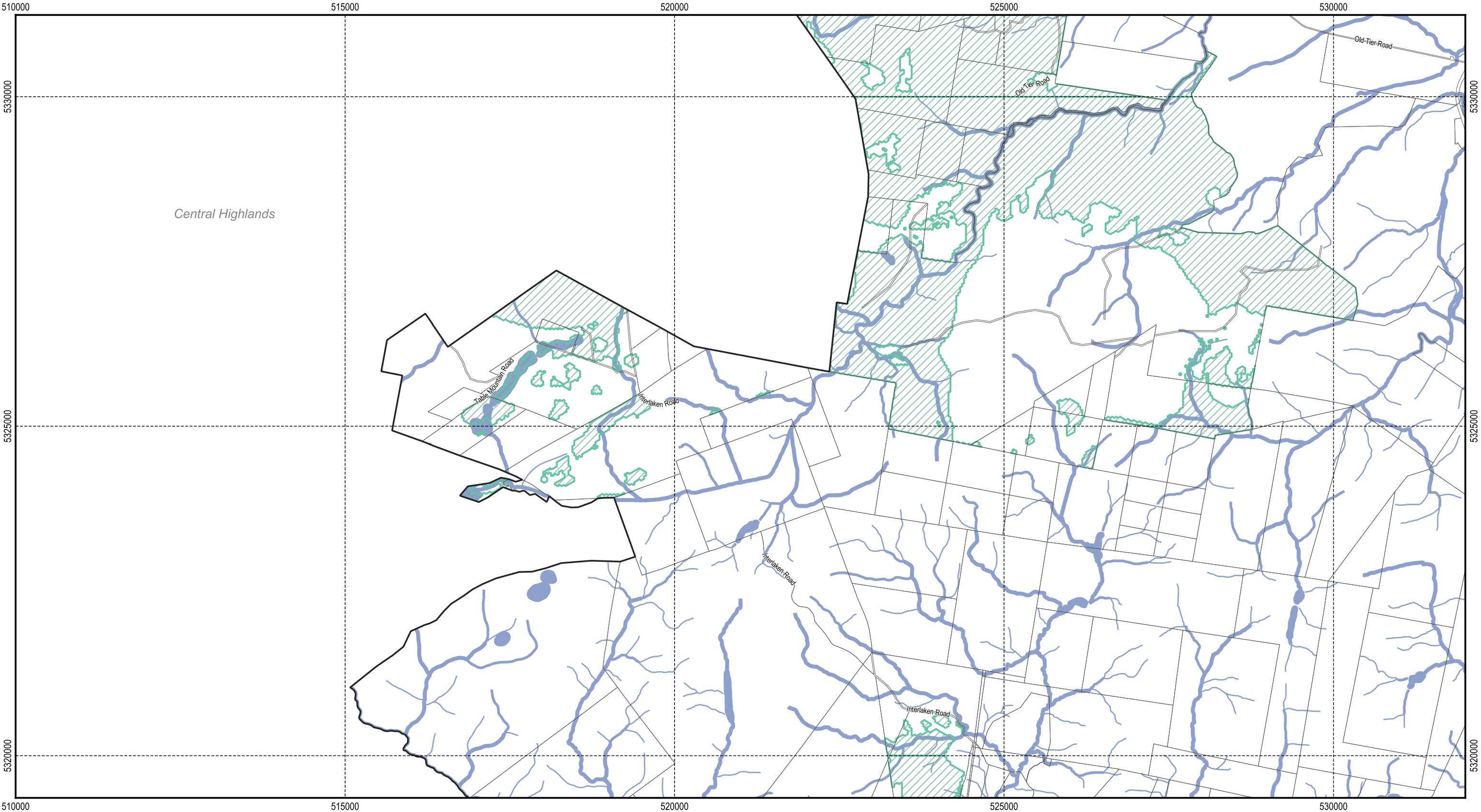





Scale: 1:55,000 when printed at A3
Coordinate system: GDA94 MGA Zone 55
Planning data from Southern Midlands Council
Base topographic data from the LIST © State of Tasmania
Print Date: 17/06/2021 Cadastre Date: 13/05/2021





Tasmanian Planning Scheme - Natural Assets Code: Southern Midlands Local Provisions Schedule




Legend

 Waterway and coastal protection area

 Future coastal refugia area

 Cadastral parcels


 Priority vegetation area




N

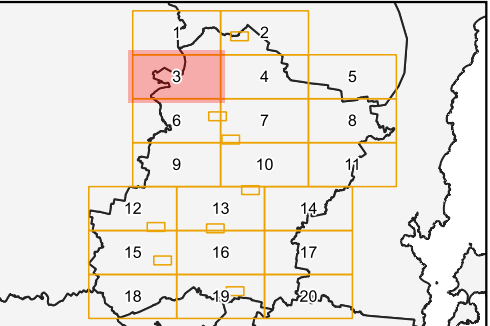
Map 3 of 28

500 1,000 1,500 2,000 2,500 m

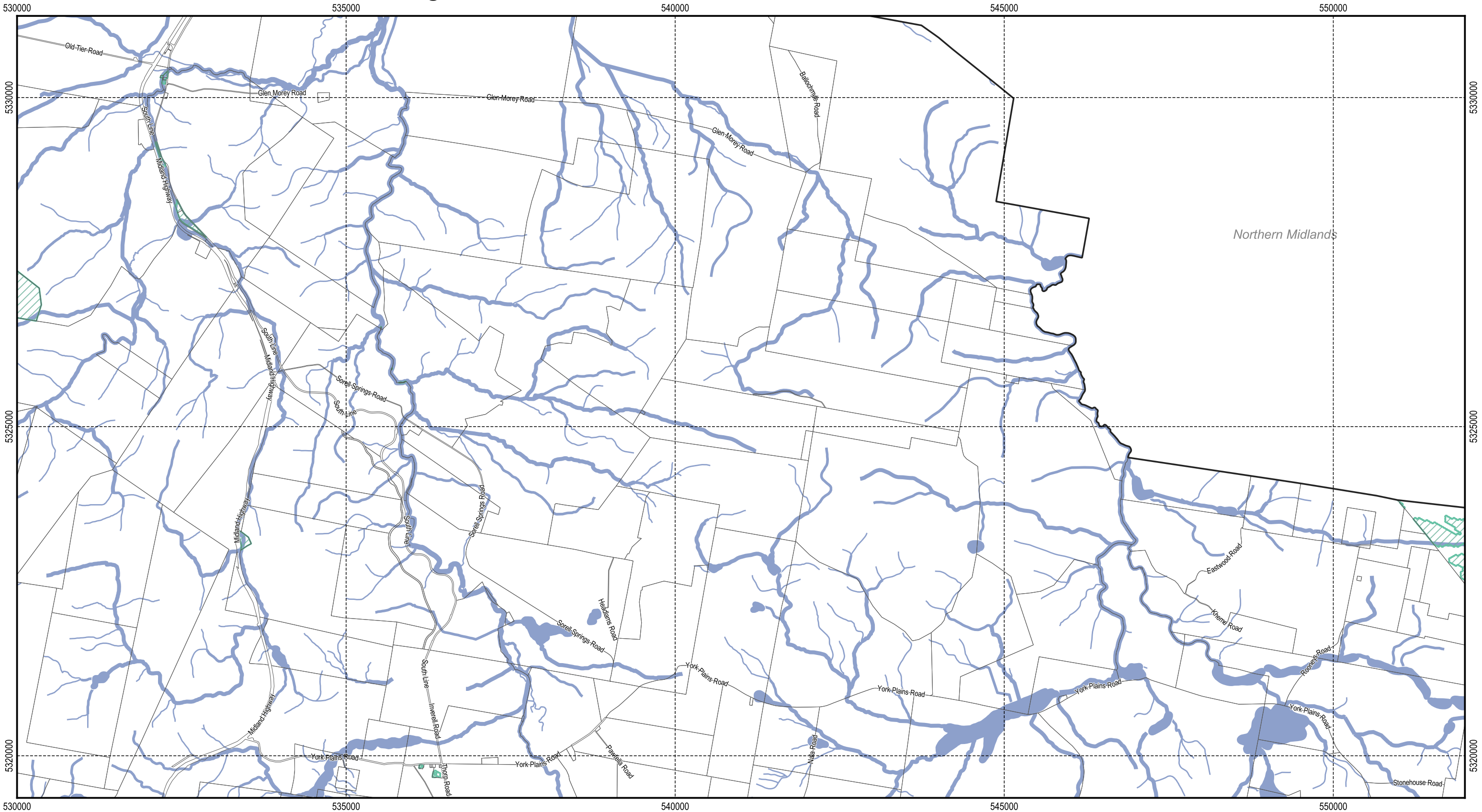





Scale: 1:55,000 when printed at A3
Coordinate system: GDA94 MGA Zone 55
Planning data from Southern Midlands Council
Base topographic data from the LIST © State of Tasmania
Print Date: 17/06/2021 Cadastre Date: 13/05/2021





Tasmanian Planning Scheme - Natural Assets Code: Southern Midlands Local Provisions Schedule





Legend

 Waterway and coastal protection area

 Future coastal refugia area

 Cadastral parcels


 Priority vegetation area




N

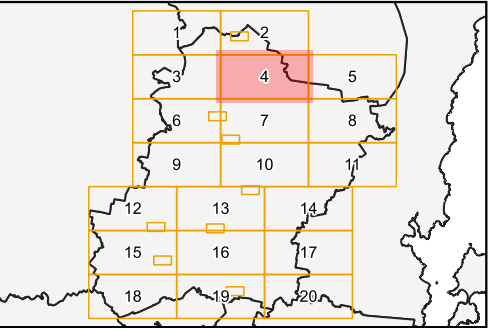
Map 4 of 28

500 1,000 1,500 2,000 2,500 m

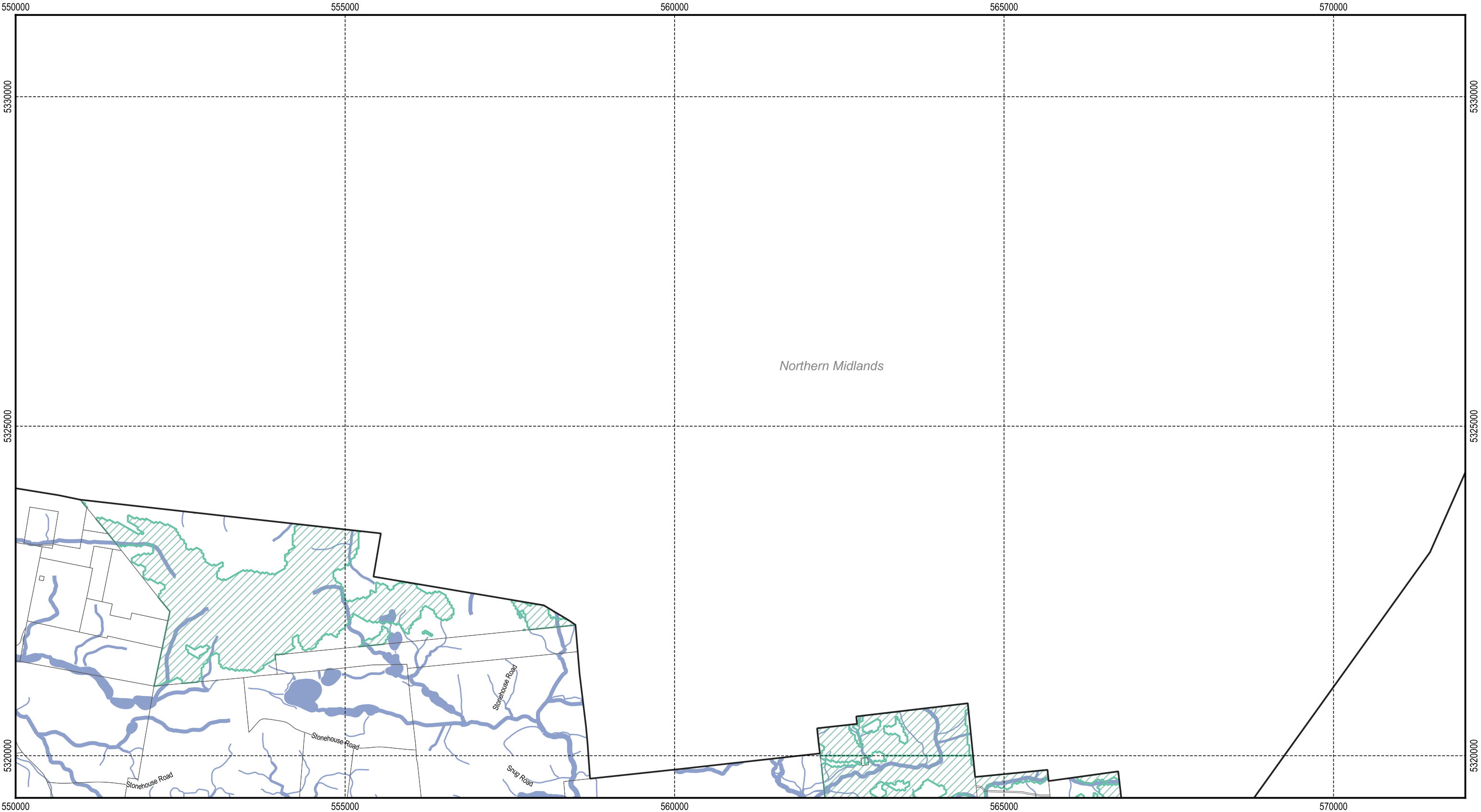





Scale: 1:55,000 when printed at A3
Coordinate system: GDA94 MGA Zone 55
Planning data from Southern Midlands Council
Base topographic data from the LIST © State of Tasmania
Print Date: 17/06/2021 Cadastre Date: 13/05/2021





Tasmanian Planning Scheme - Natural Assets Code: Southern Midlands Local Provisions Schedule





Legend

 Waterway and coastal protection area

 Future coastal refugia area

 Cadastral parcels


 Priority vegetation area




N

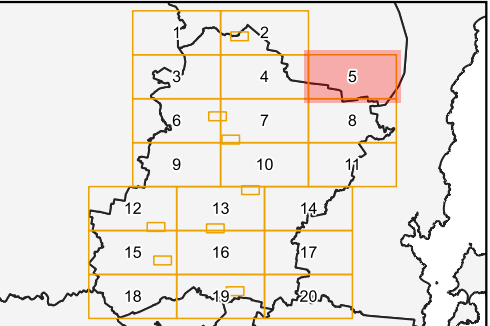
Map 5 of 28

500 1,000 1,500 2,000 2,500 m

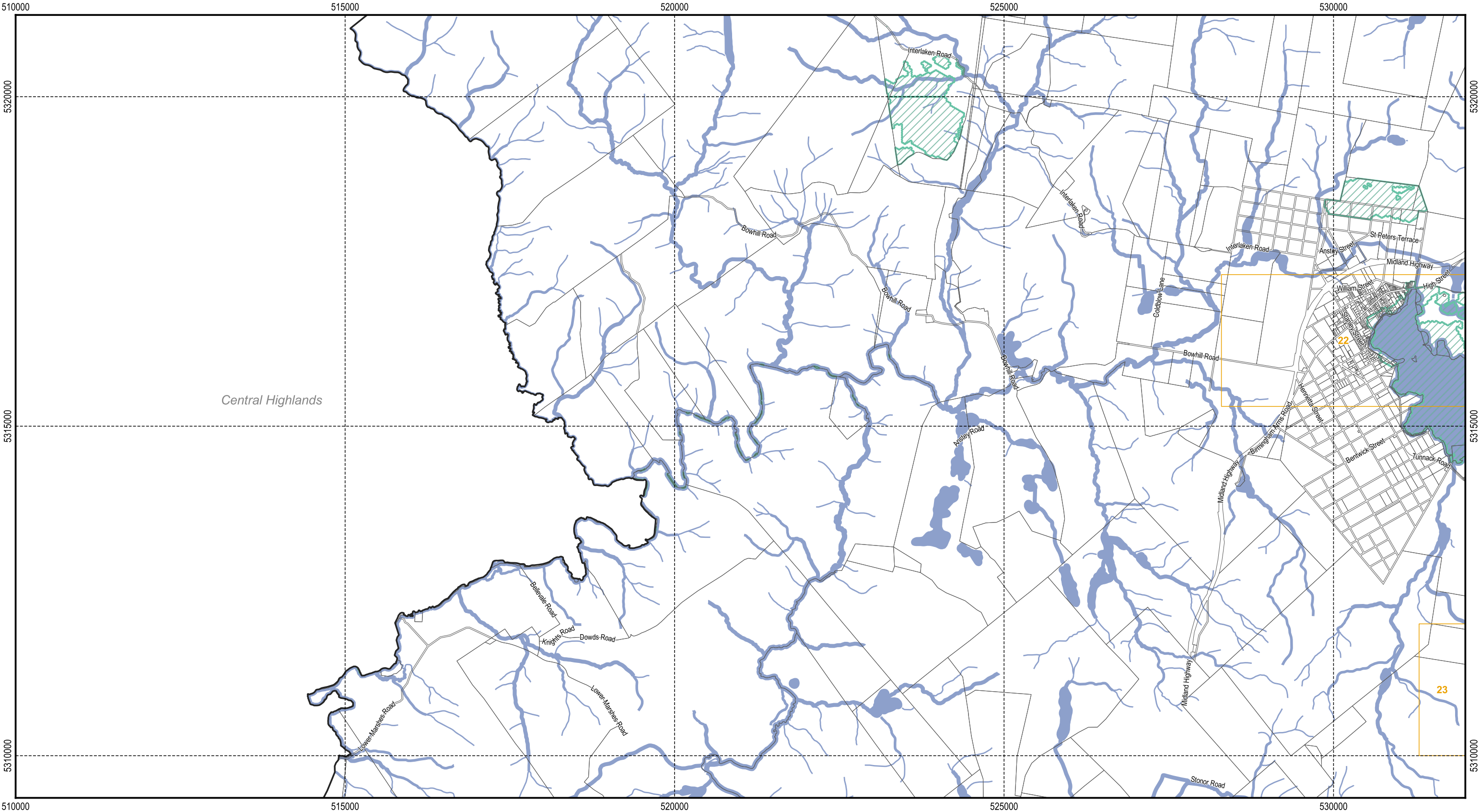





Scale: 1:55,000 when printed at A3
Coordinate system: GDA94 MGA Zone 55
Planning data from Southern Midlands Council
Base topographic data from the LIST © State of Tasmania
Print Date: 17/06/2021 Cadastre Date: 13/05/2021





Tasmanian Planning Scheme - Natural Assets Code: Southern Midlands Local Provisions Schedule




Legend

 Waterway and coastal protection area

 Future coastal refugia area

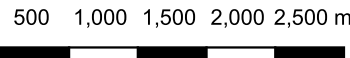
 Cadastral parcels

 Priority vegetation area




N

Map 6 of 28

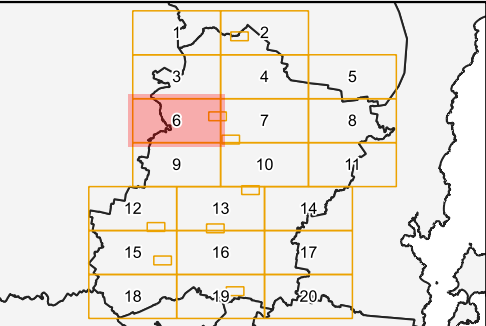


500 1,000 1,500 2,000 2,500 m

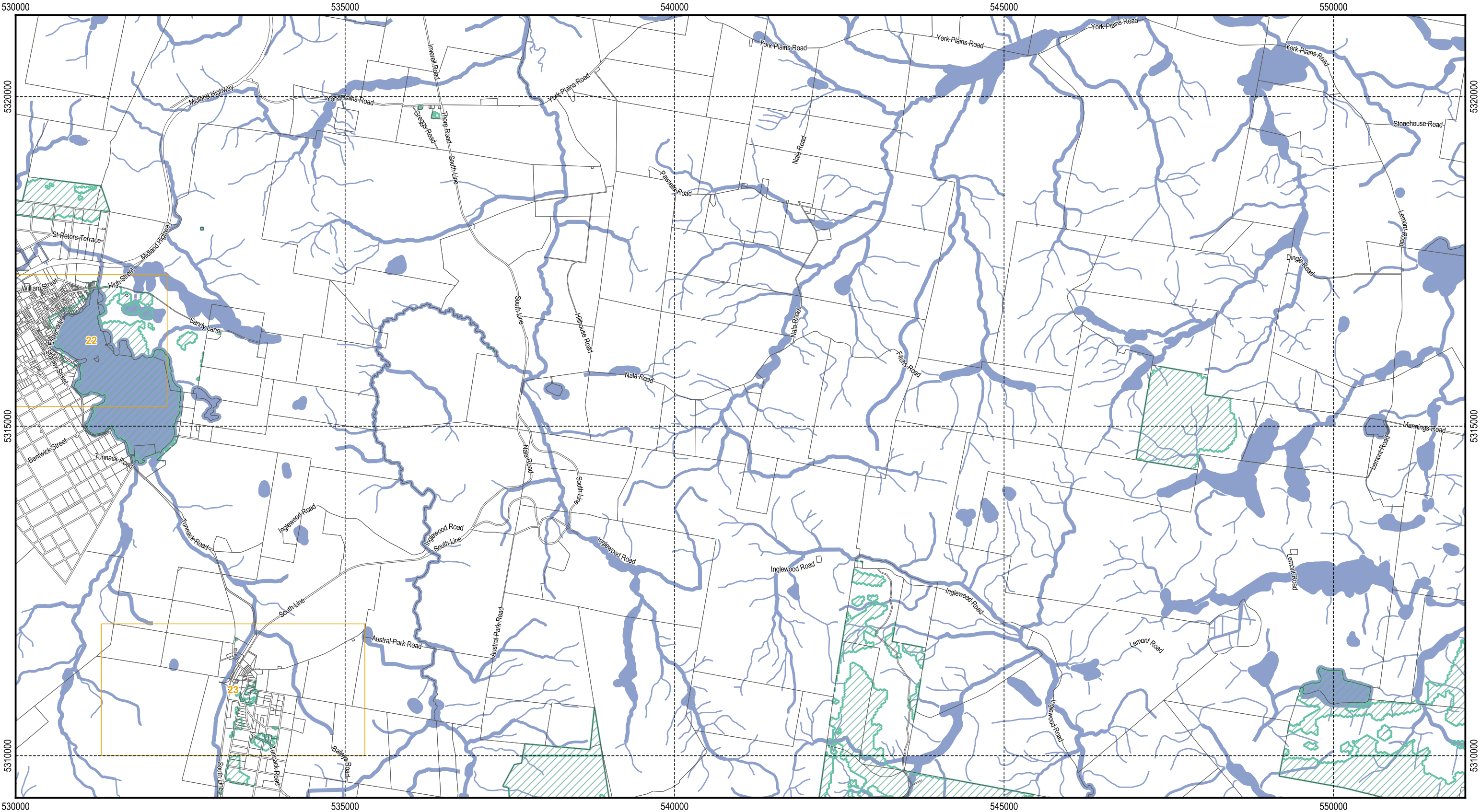


SOUTHERN
MIDLANDS
COUNCIL


Scale: 1:55,000 when printed at A3
Coordinate system: GDA94 MGA Zone 55
Planning data from Southern Midlands Council
Base topographic data from the LIST © State of Tasmania
Print Date: 17/06/2021 Cadastre Date: 13/05/2021





Tasmanian Planning Scheme - Natural Assets Code: Southern Midlands Local Provisions Schedule




Legend

 Waterway and coastal protection area

 Priority vegetation area

 Future coastal refugia area

 Cadastral parcels



N

Map 7 of 28

500 1,000 1,500 2,000 2,500 m

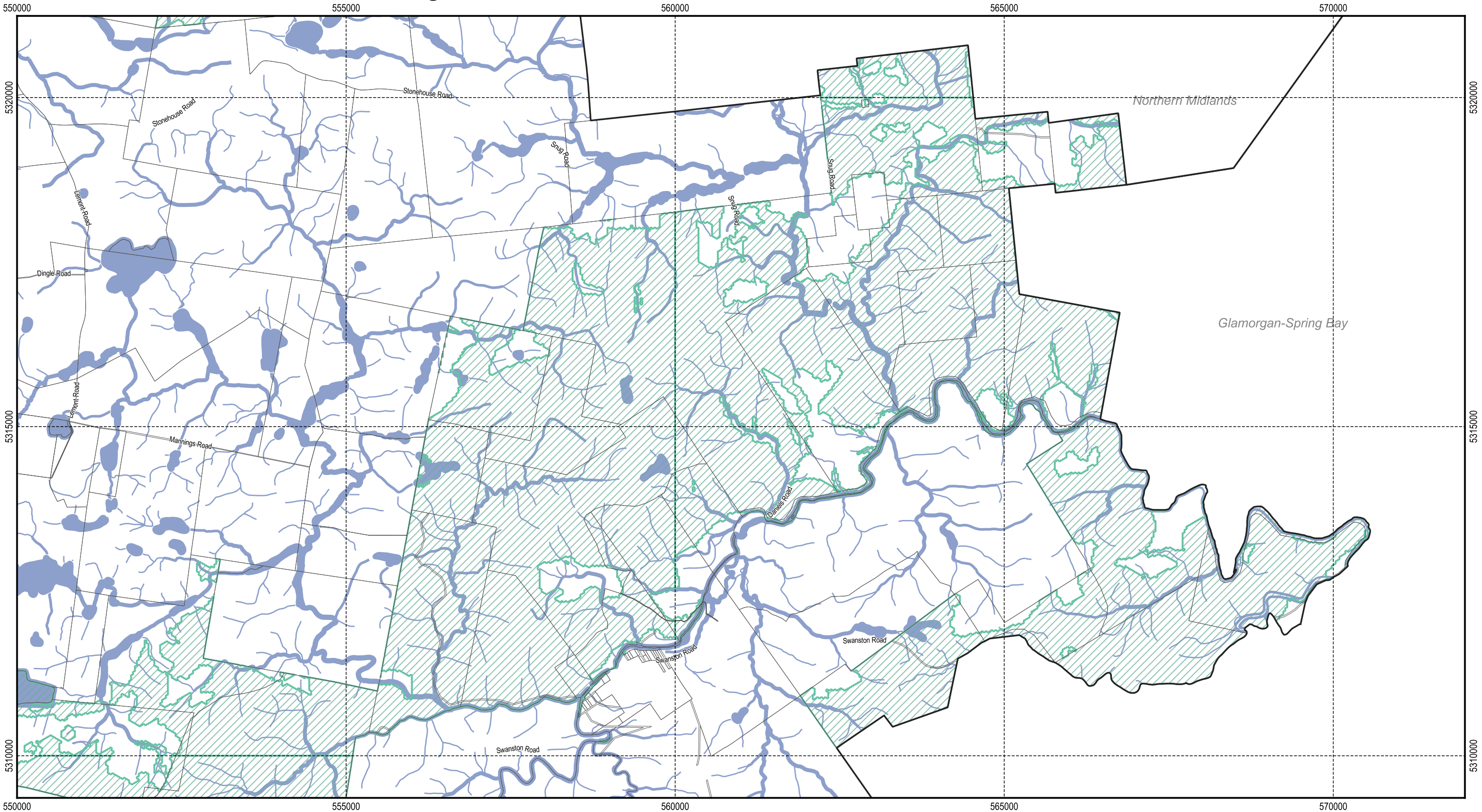




Scale: 1:55,000 when printed at A3
Coordinate system: GDA94 MGA Zone 55
Planning data from Southern Midlands Council
Base topographic data from the LIST © State of Tasmania
Print Date: 17/06/2021 Cadastre Date: 13/05/2021



Tasmanian Planning Scheme - Natural Assets Code: Southern Midlands Local Provisions Schedule



Legend

Waterway and coastal protection area

Future coastal refugia area

Cadastral parcels

Priority vegetation area

N

Map 8 of 28

500 1,000 1,500 2,000 2,500 m

Scale: 1:55,000 when printed at A3

Coordinate system: GDA94 MGA Zone 55

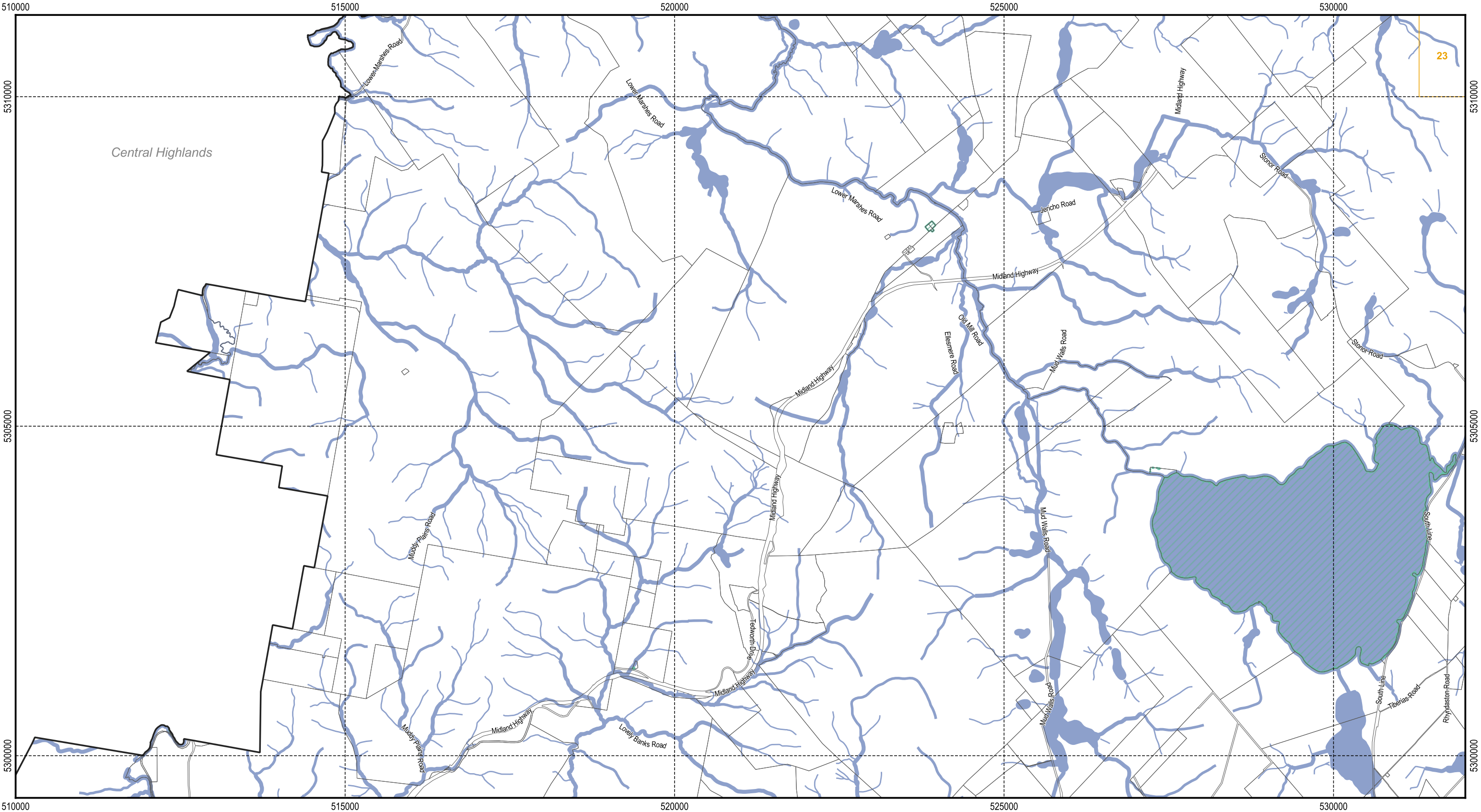
Planning data from Southern Midlands Council

Base topographic data from the LIST © State of Tasmania


Print Date: 17/06/2021 Cadastre Date: 13/05/2021


The inset map shows a grid of 20 numbered cells (1-20) arranged in a 4x5 pattern. Cell 8 is highlighted in red, indicating the location of the main map. The grid is overlaid on a map of the Southern Midlands region.


Tasmanian Planning Scheme - Natural Assets Code: Southern Midlands Local Provisions Schedule





Legend

 Waterway and coastal protection area

 Future coastal refugia area

 Cadastral parcels

 Priority vegetation area




N

Map 9 of 28

500 1,000 1,500 2,000 2,500 m

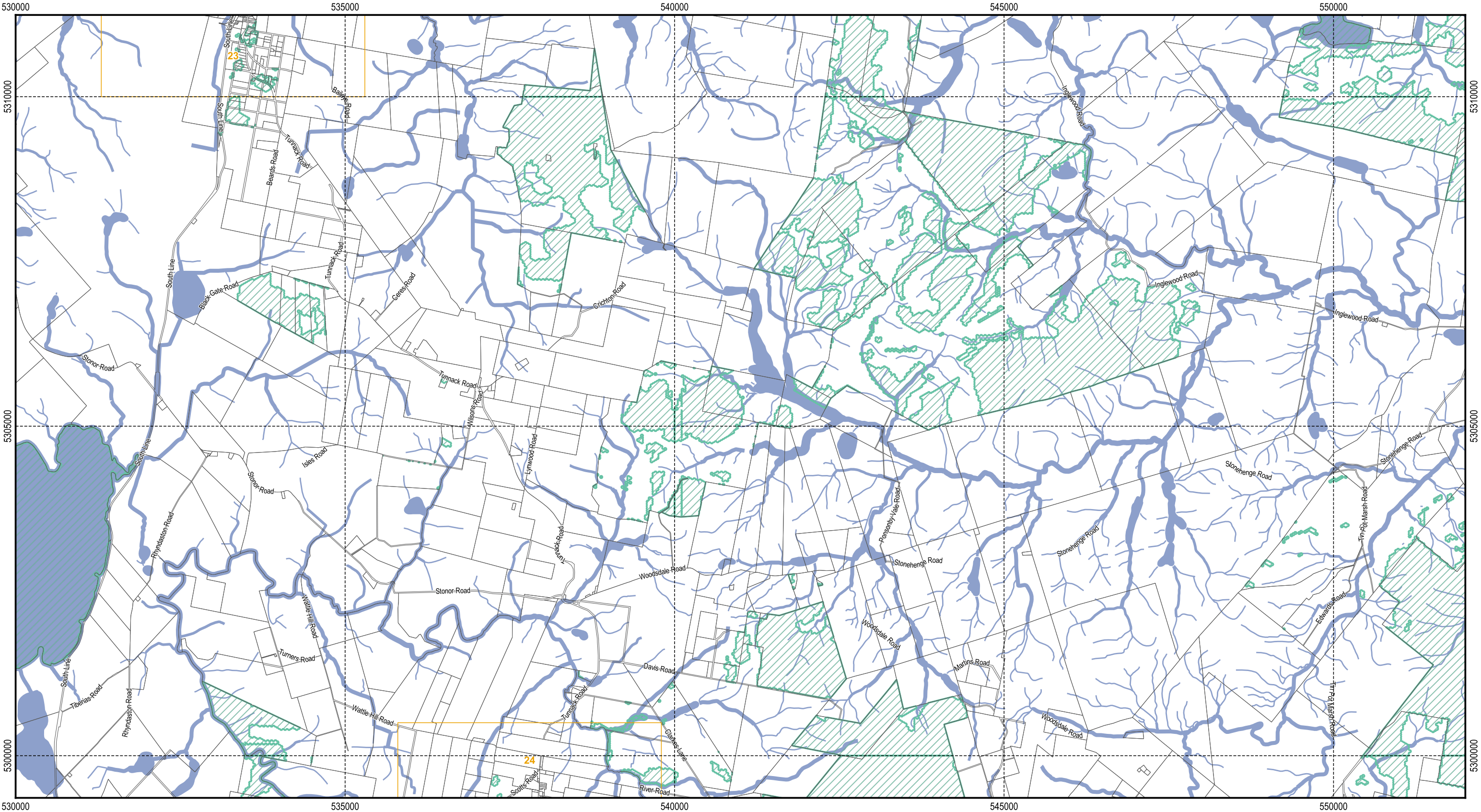




Scale: 1:55,000 when printed at A3
Coordinate system: GDA94 MGA Zone 55
Planning data from Southern Midlands Council
Base topographic data from the LIST © State of Tasmania
Print Date: 17/06/2021 Cadastre Date: 13/05/2021



Tasmanian Planning Scheme - Natural Assets Code: Southern Midlands Local Provisions Schedule



Legend

Waterway and coastal protection area

Future coastal refugia area

Cadastral parcels

Priority vegetation area

N

Map 10 of 28

500 1,000 1,500 2,000 2,500 m

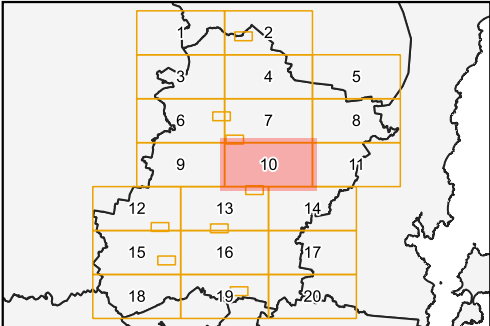
Scale: 1:55,000 when printed at A3

Coordinate system: GDA94 MGA Zone 55

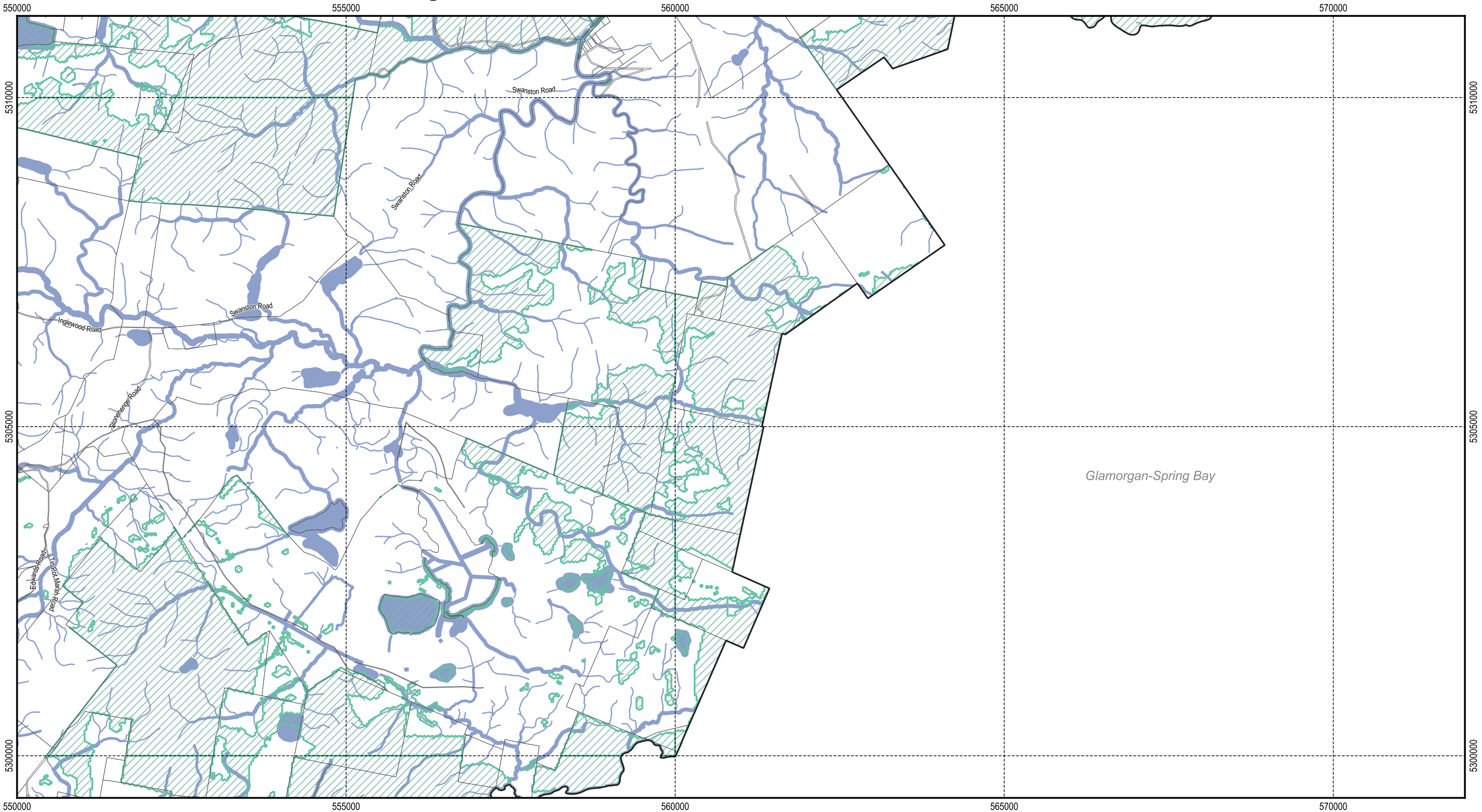
Planning data from Southern Midlands Council

Base topographic data from the LIST © State of Tasmania





Print Date: 17/06/2021 Cadastre Date: 13/05/2021




Tasmanian Planning Scheme - Natural Assets Code: Southern Midlands Local Provisions Schedule





Legend

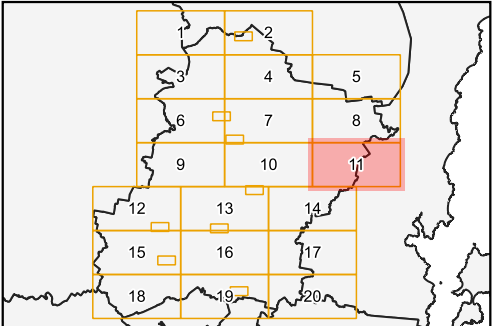
 Waterway and coastal protection area	 Future coastal refugia area	 Cadastral parcels
 Priority vegetation area		



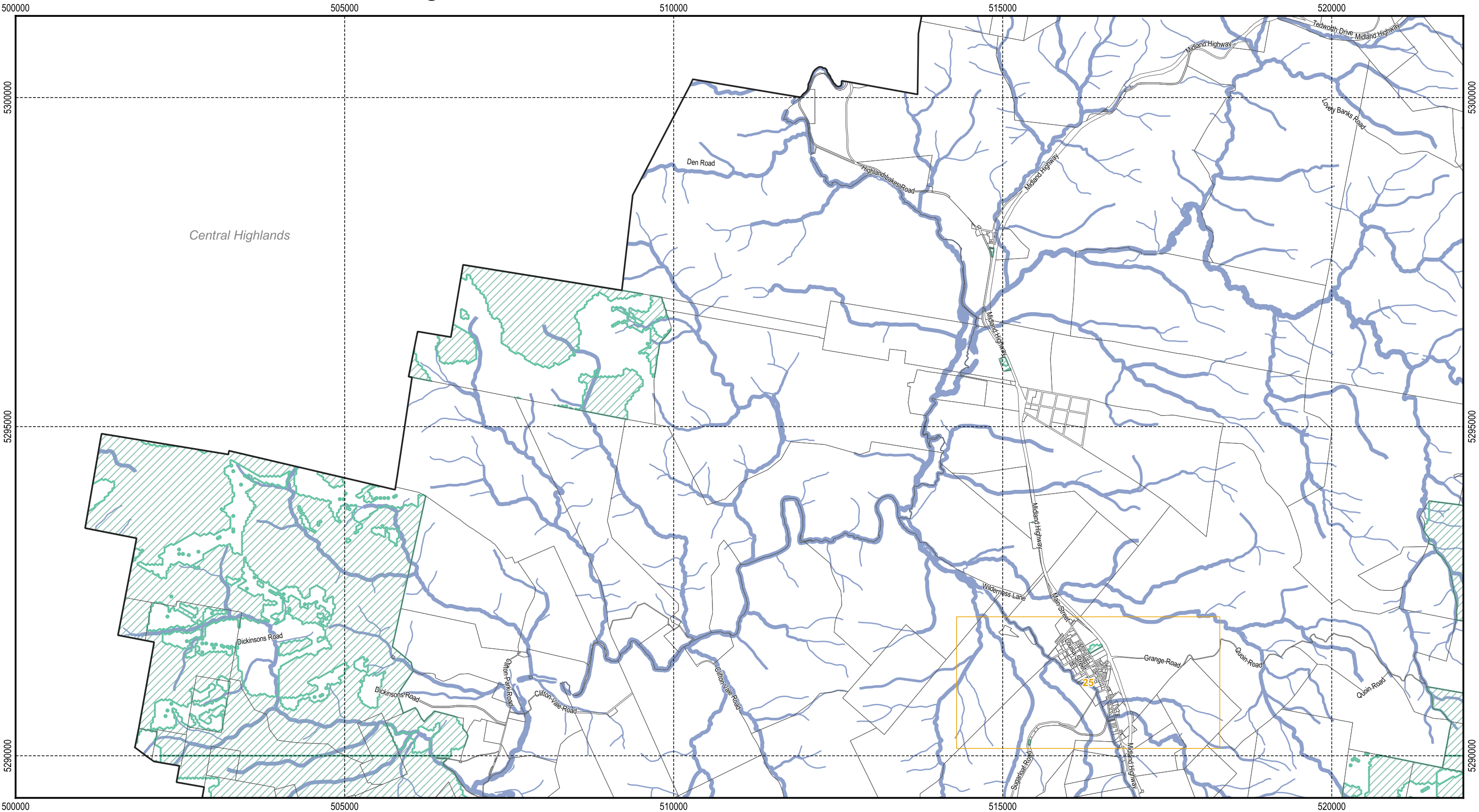
Map 11 of 28


Scale: 1:55,000 when printed at A3
 Coordinate system: GDA94 MGA Zone 55
 Planning data from Southern Midlands Council
 Base topographic data from the LIST © State of Tasmania
 Print Date: 17/06/2021 Cadastre Date: 13/05/2021





Tasmanian Planning Scheme - Natural Assets Code: Southern Midlands Local Provisions Schedule





Legend

 Waterway and coastal protection area

 Future coastal refugia area

 Cadastral parcels

 Priority vegetation area



Map 12 of 28


500

1,000

1,500

2,000

2,500 m



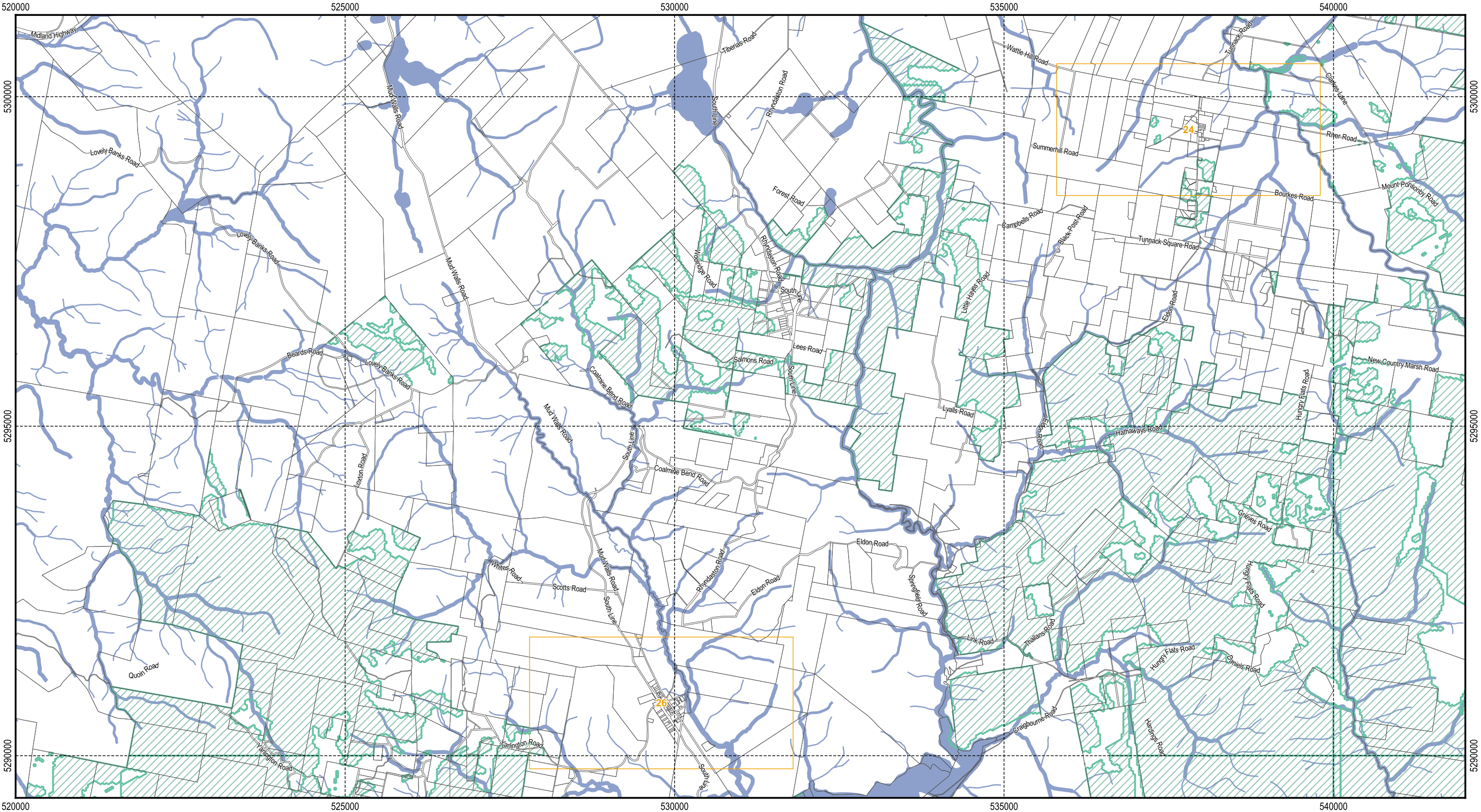


SOUTHERN
MIDLANDS
COUNCIL

Scale: 1:55,000 when printed at A3
Coordinate system: GDA94 MGA Zone 55
Planning data from Southern Midlands Council
Base topographic data from the LIST © State of Tasmania
Print Date: 17/06/2021 Cadastre Date: 13/05/2021



Tasmanian Planning Scheme - Natural Assets Code: Southern Midlands Local Provisions Schedule



Legend

Waterway and coastal protection area

Future coastal refugia area

Cadastral parcels

Priority vegetation area

N

500

1,000

1,500

2,000

2,500 m

Map 13 of 28

SOUTHERN MIDLANDS COUNCIL

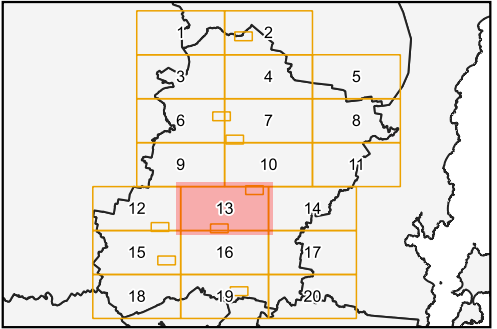
Scale: 1:55,000 when printed at A3

Coordinate system: GDA94 MGA Zone 55

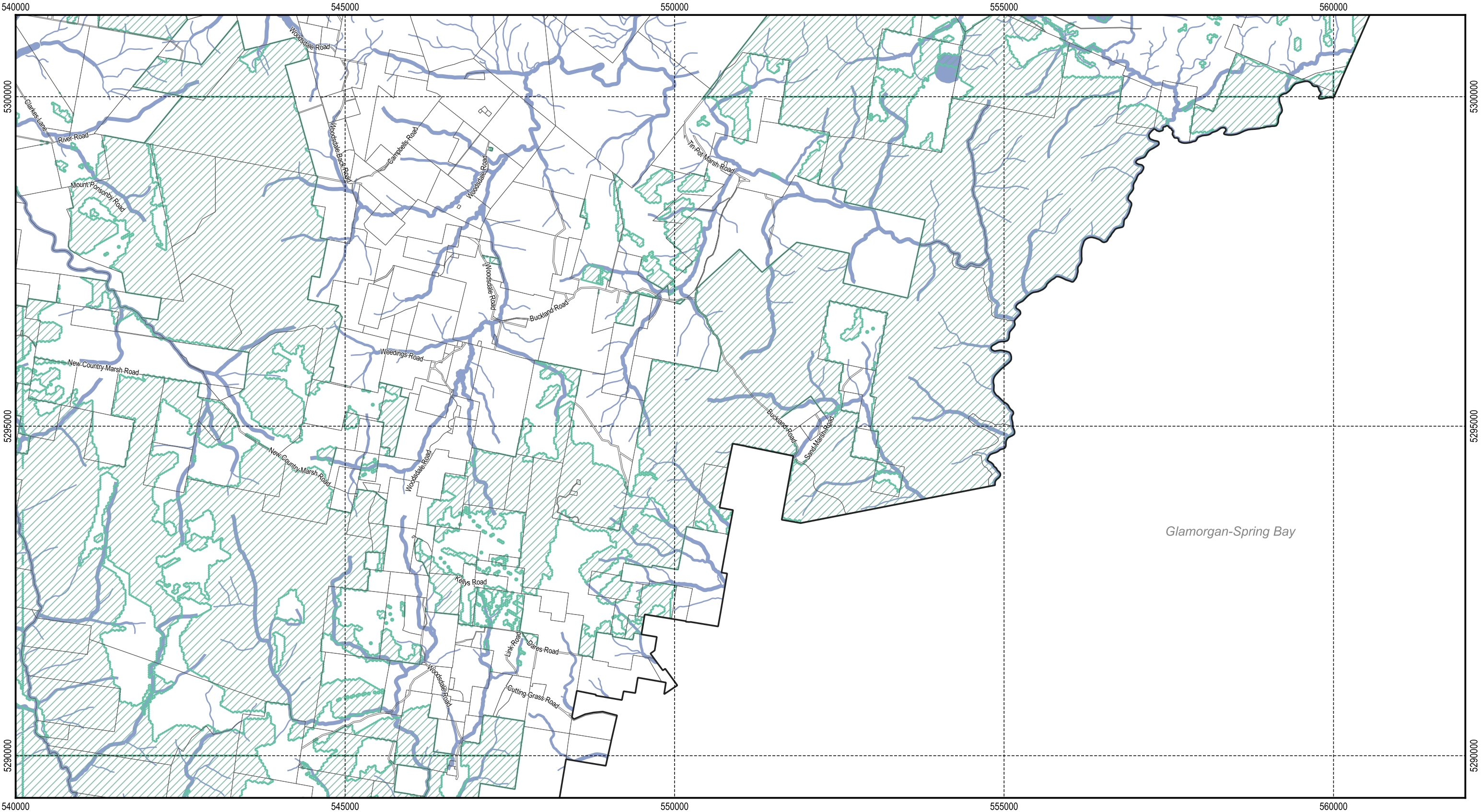
Planning data from Southern Midlands Council

Base topographic data from the LIST © State of Tasmania

Print Date: 17/06/2021 Cadastre Date: 13/05/2021



Tasmanian Planning Scheme - Natural Assets Code: Southern Midlands Local Provisions Schedule



Legend

Waterway and coastal protection area

Future coastal refugia area

Cadastral parcels

Priority vegetation area

N

Map 14 of 28

500 1,000 1,500 2,000 2,500 m

SOUTHERN
MIDLANDS
COUNCIL

Scale: 1:55,000 when printed at A3

Coordinate system: GDA94 MGA Zone 55

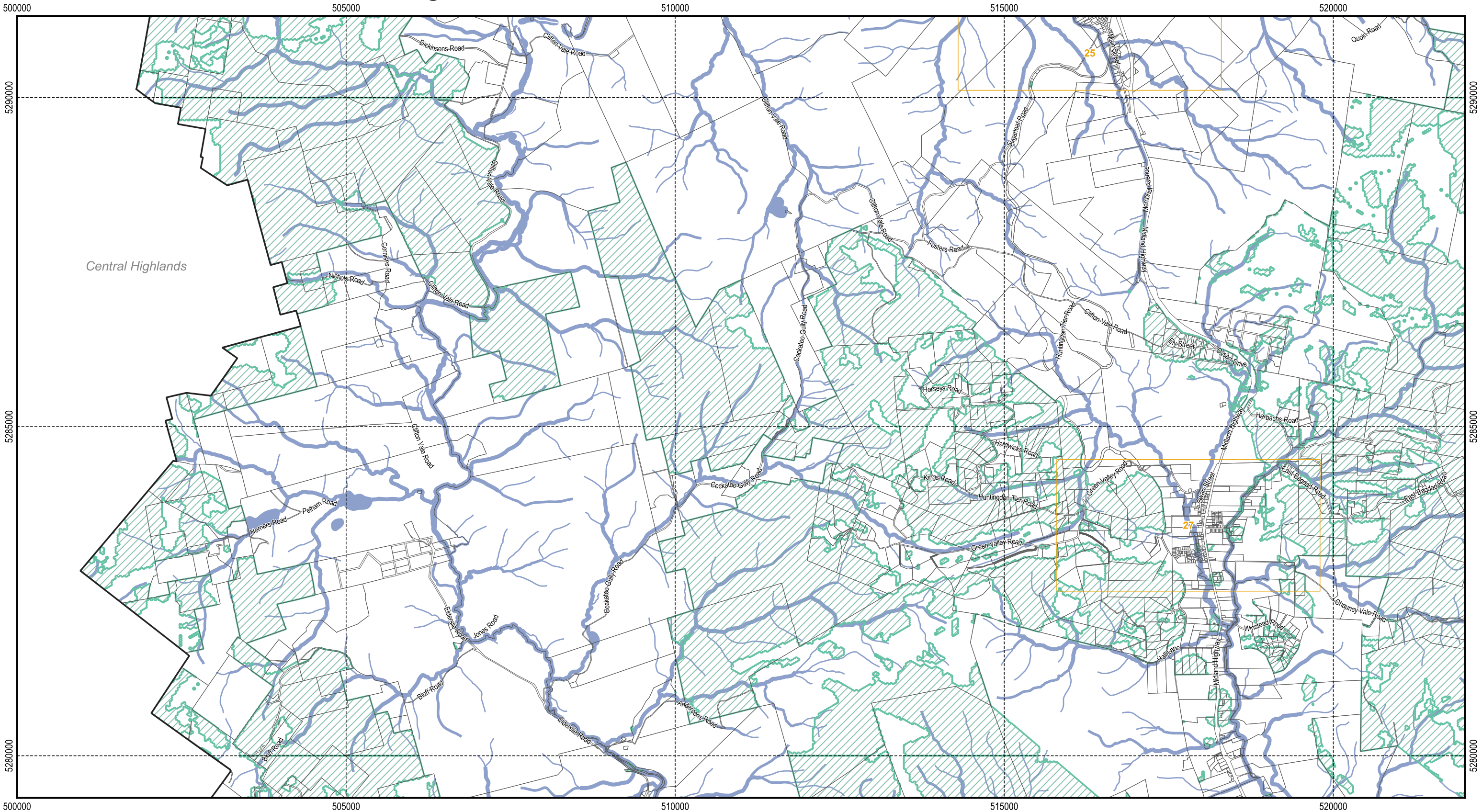
Planning data from Southern Midlands Council

Base topographic data from the LIST © State of Tasmania


Print Date: 17/06/2021 Cadastre Date: 13/05/2021


The inset map shows a larger grid of 20 numbered cells (1-20). Cell 14 is highlighted in red, indicating the location of the main map area. The grid is overlaid on a map of the coastline.


Tasmanian Planning Scheme - Natural Assets Code: Southern Midlands Local Provisions Schedule





Legend

 Waterway and coastal protection area

 Future coastal refugia area

 Cadastral parcels


 Priority vegetation area




N

Map 15 of 28

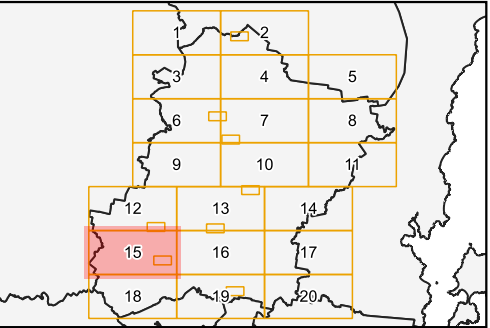
500 1,000 1,500 2,000 2,500 m



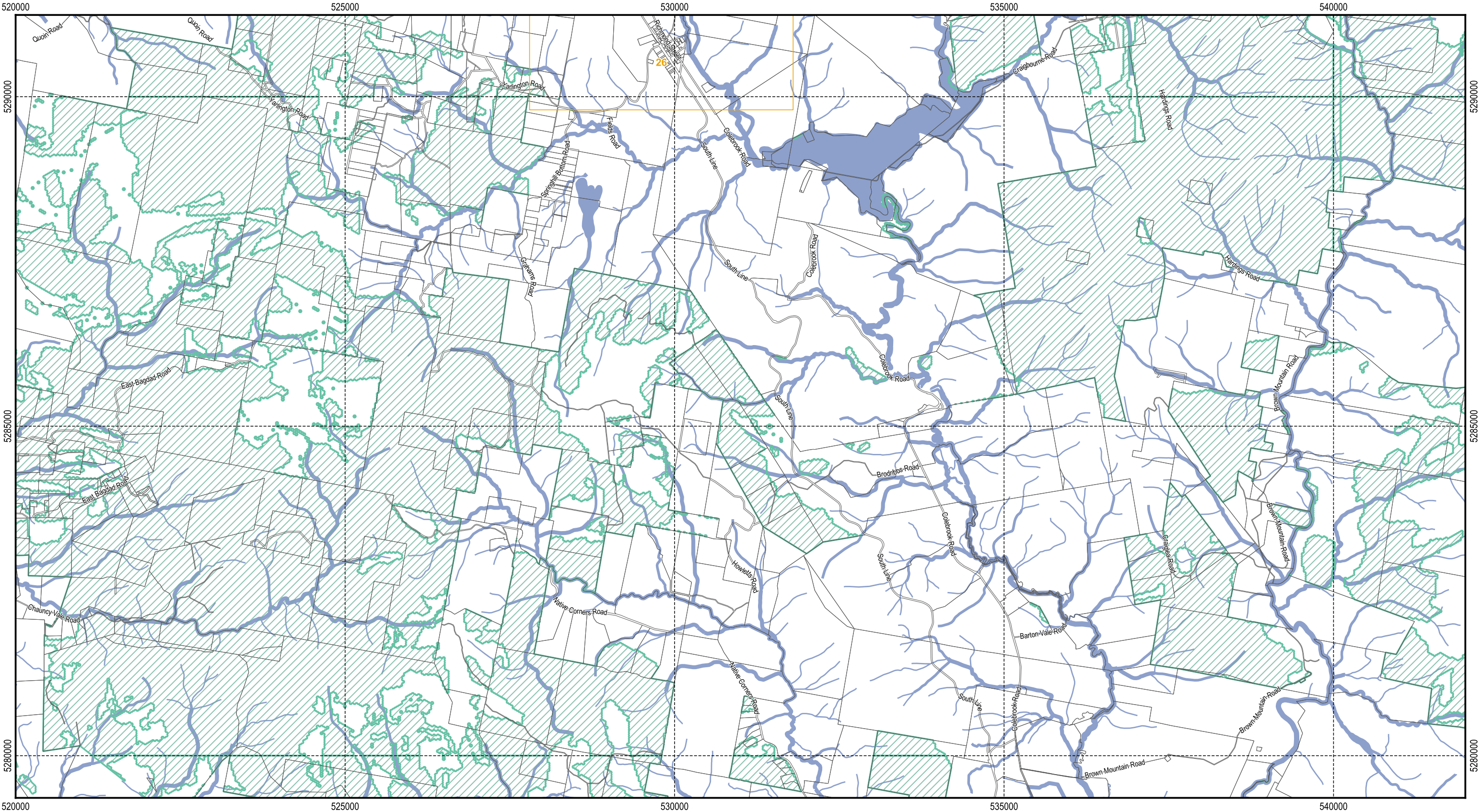


SOUTHERN
MIDLANDS
COUNCIL

Scale: 1:55,000 when printed at A3
Coordinate system: GDA94 MGA Zone 55
Planning data from Southern Midlands Council
Base topographic data from the LIST © State of Tasmania
Print Date: 17/06/2021 Cadastre Date: 13/05/2021



Tasmanian Planning Scheme - Natural Assets Code: Southern Midlands Local Provisions Schedule



Legend

Waterway and coastal protection area

Future coastal refugia area

Priority vegetation area

Cadastral parcels

N

500

1,000

1,500

2,000

2,500 m

Map 16 of 28

SOUTHERN MIDLANDS COUNCIL

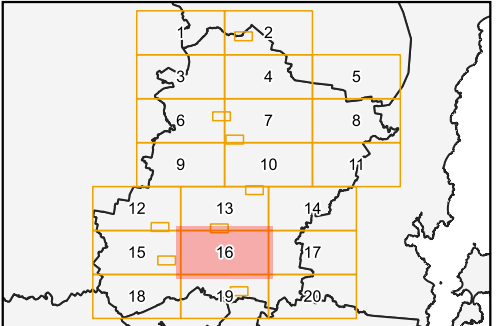
Scale: 1:55,000 when printed at A3

Coordinate system: GDA94 MGA Zone 55

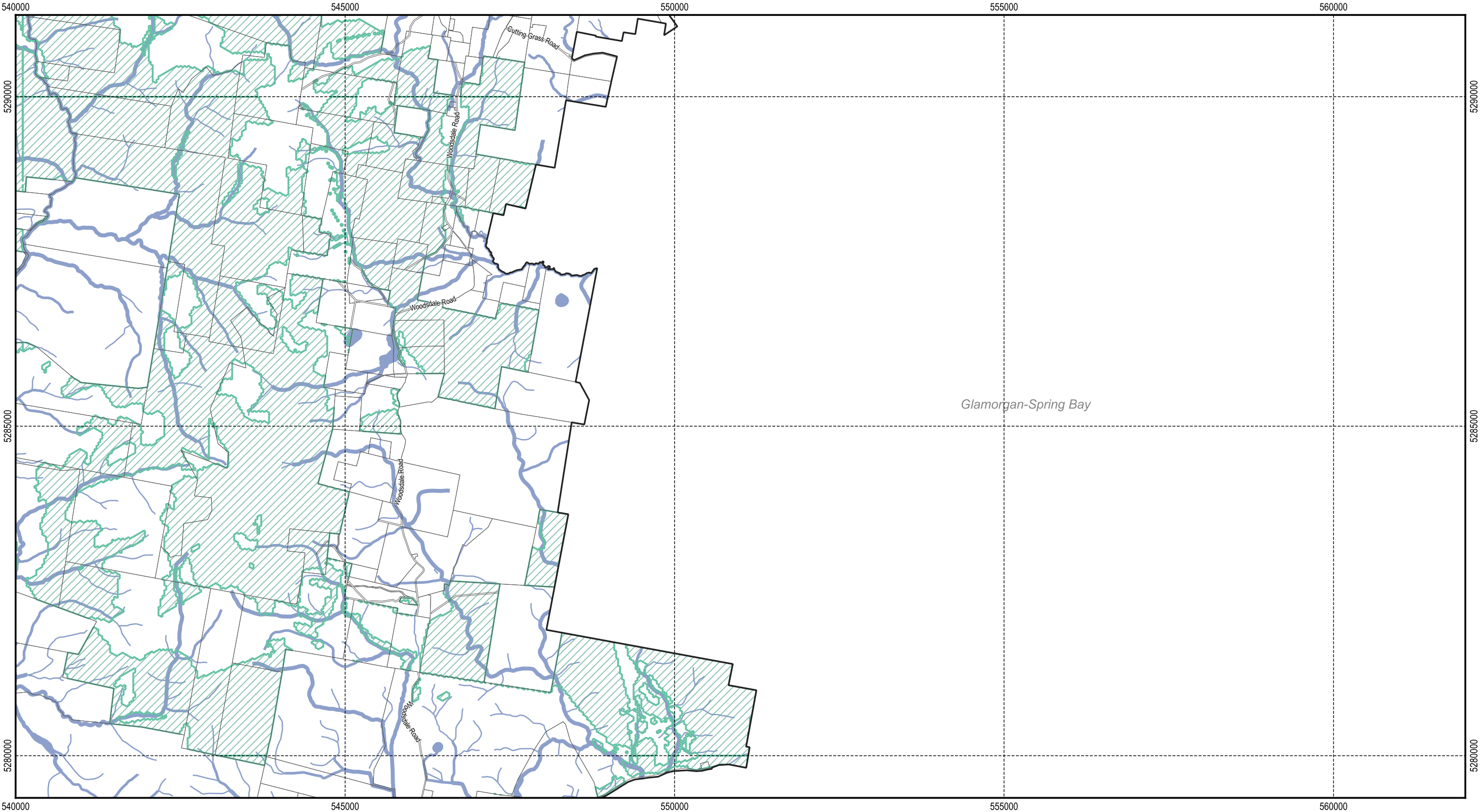
Planning data from Southern Midlands Council

Base topographic data from the LIST © State of Tasmania

Print Date: 17/06/2021 Cadastre Date: 13/05/2021



Tasmanian Planning Scheme - Natural Assets Code: Southern Midlands Local Provisions Schedule



Legend

Waterway and coastal protection area

Future coastal refugia area

Cadastral parcels

Priority vegetation area

N

Map 17 of 28

500 1,000 1,500 2,000 2,500 m

SOUTHERN
MIDLANDS
COUNCIL

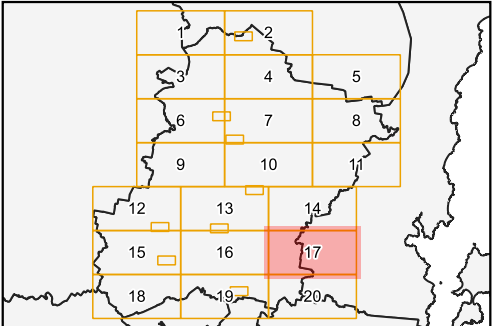
Scale: 1:55,000 when printed at A3

Coordinate system: GDA94 MGA Zone 55

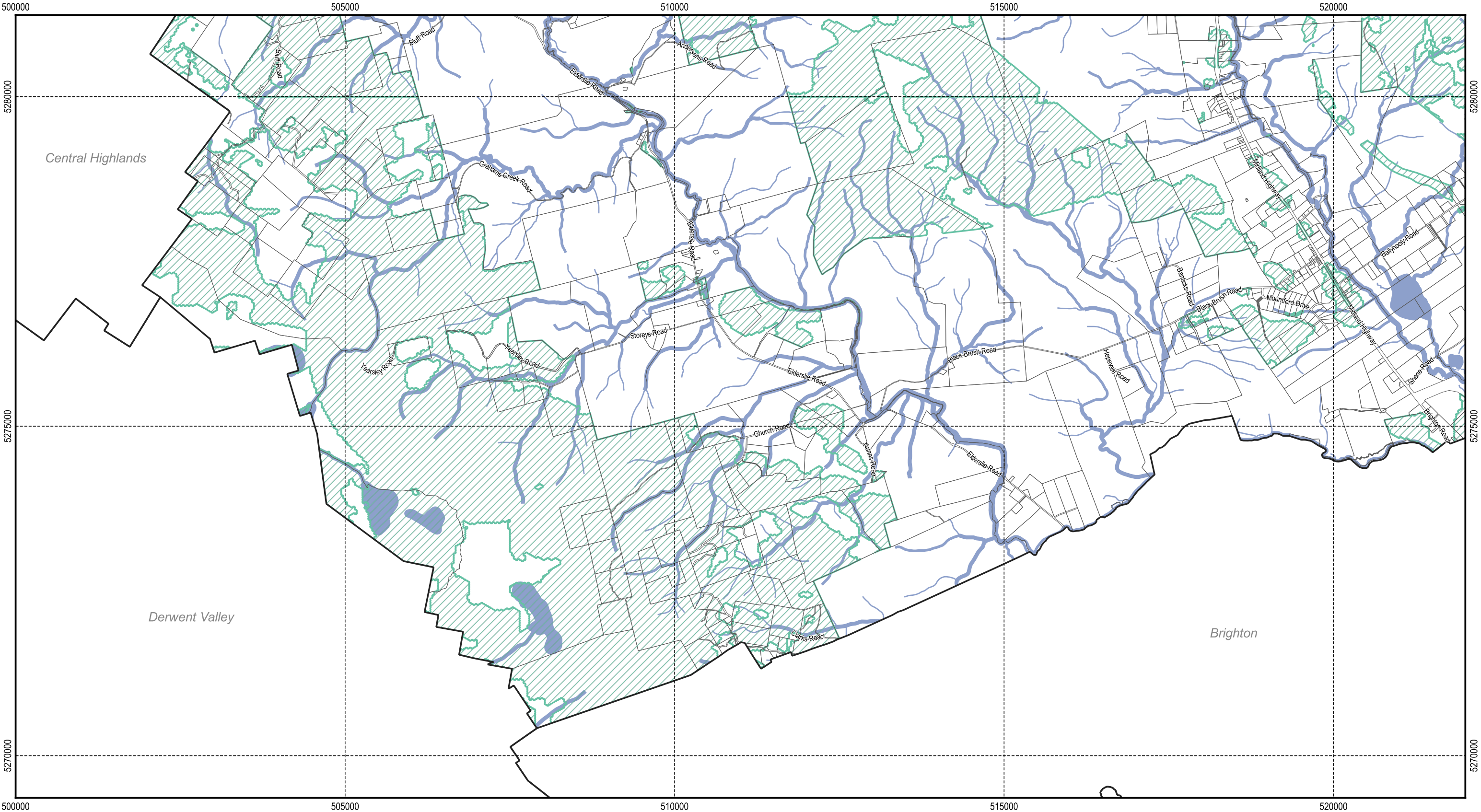
Planning data from Southern Midlands Council

Base topographic data from the LIST © State of Tasmania


Print Date: 17/06/2021 Cadastre Date: 13/05/2021





Tasmanian Planning Scheme - Natural Assets Code: Southern Midlands Local Provisions Schedule





Legend

 Waterway and coastal protection area

 Future coastal refugia area

 Cadastral parcels


 Priority vegetation area



N

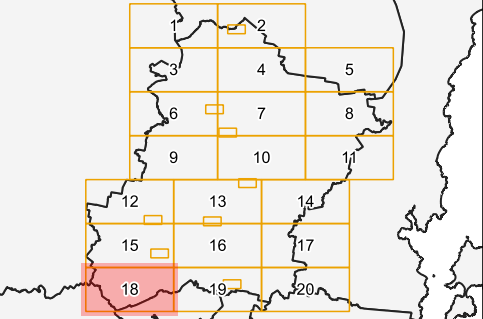
Map 18 of 28

500 1,000 1,500 2,000 2,500 m

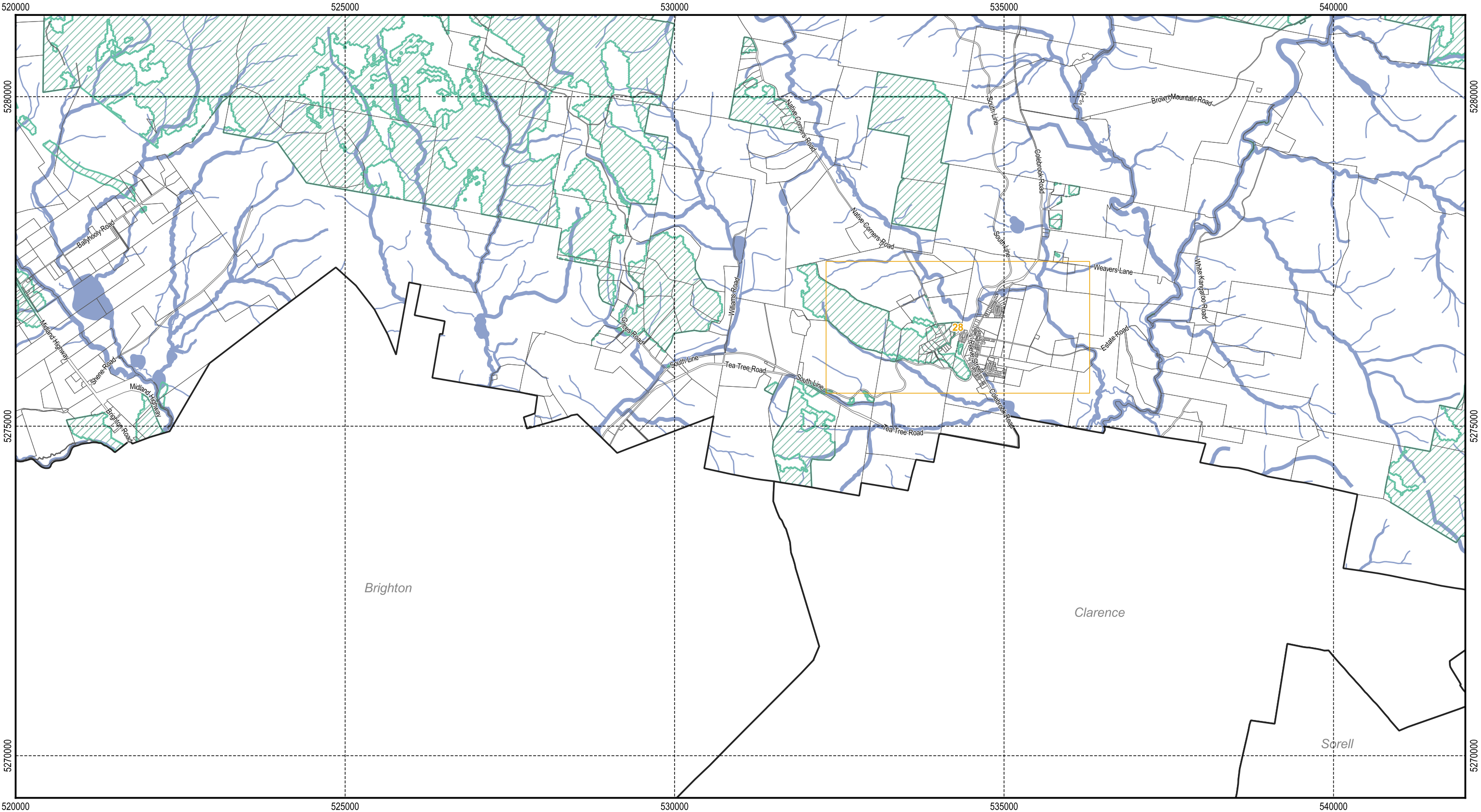





Scale: 1:55,000 when printed at A3
Coordinate system: GDA94 MGA Zone 55
Planning data from Southern Midlands Council
Base topographic data from the LIST © State of Tasmania
Print Date: 17/06/2021 Cadastre Date: 13/05/2021





Tasmanian Planning Scheme - Natural Assets Code: Southern Midlands Local Provisions Schedule





Legend

 Waterway and coastal protection area

 Future coastal refugia area

 Cadastral parcels


 Priority vegetation area




N

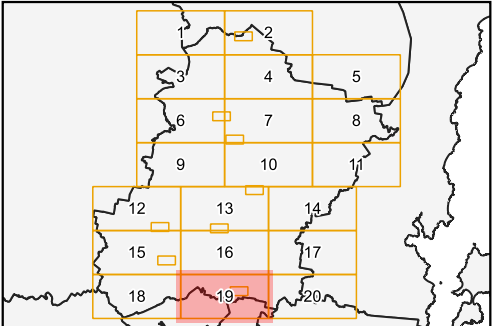
Map 19 of 28

500 1,000 1,500 2,000 2,500 m

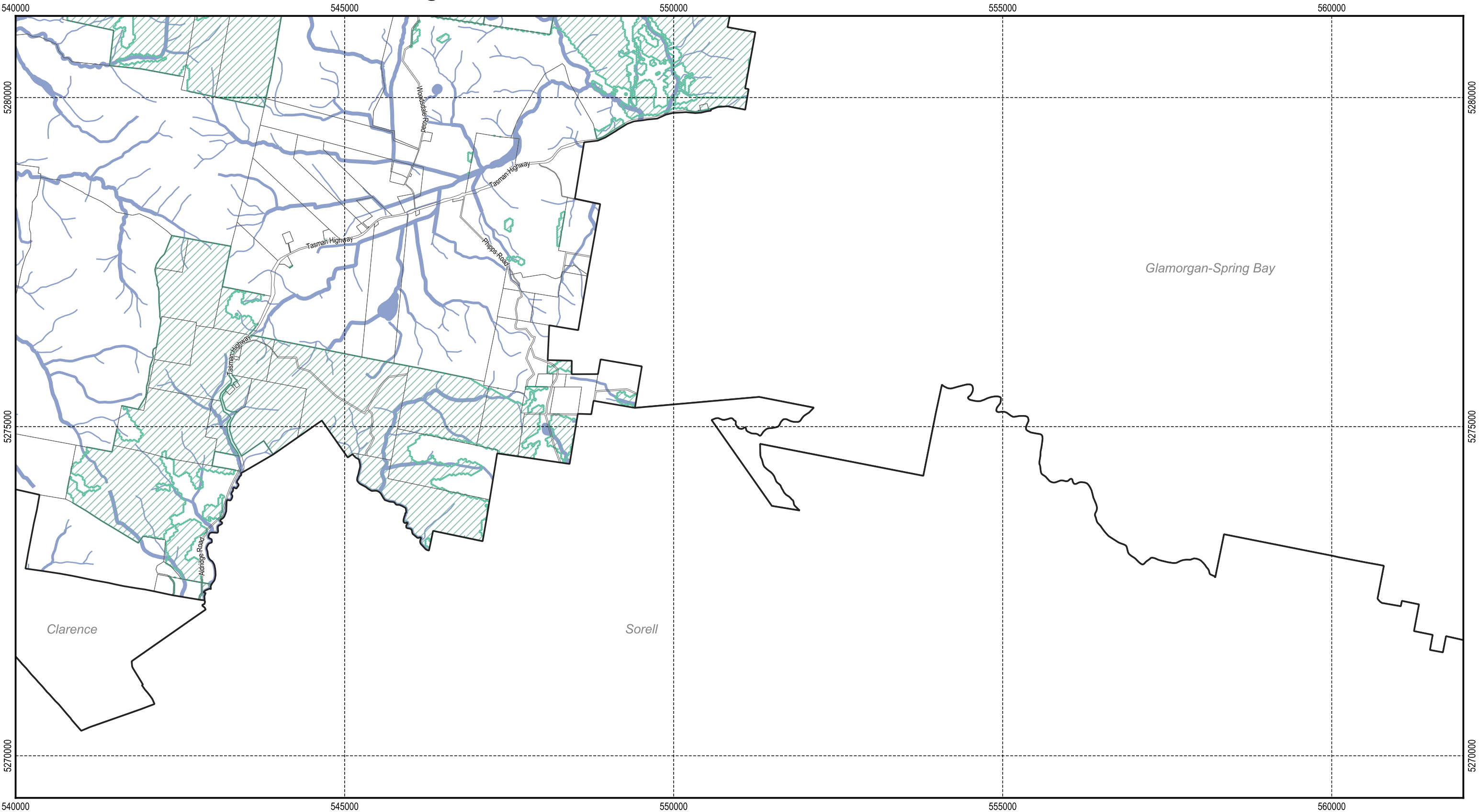





Scale: 1:55,000 when printed at A3
Coordinate system: GDA94 MGA Zone 55
Planning data from Southern Midlands Council
Base topographic data from the LIST © State of Tasmania
Print Date: 17/06/2021 Cadastre Date: 13/05/2021





Tasmanian Planning Scheme - Natural Assets Code: Southern Midlands Local Provisions Schedule





Legend

 Waterway and coastal protection area

 Future coastal refugia area

 Cadastral parcels


 Priority vegetation area




N

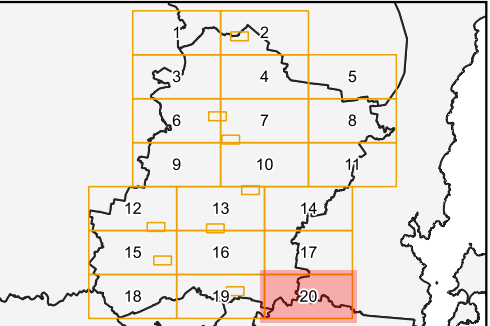
Map 20 of 28

500 1,000 1,500 2,000 2,500 m

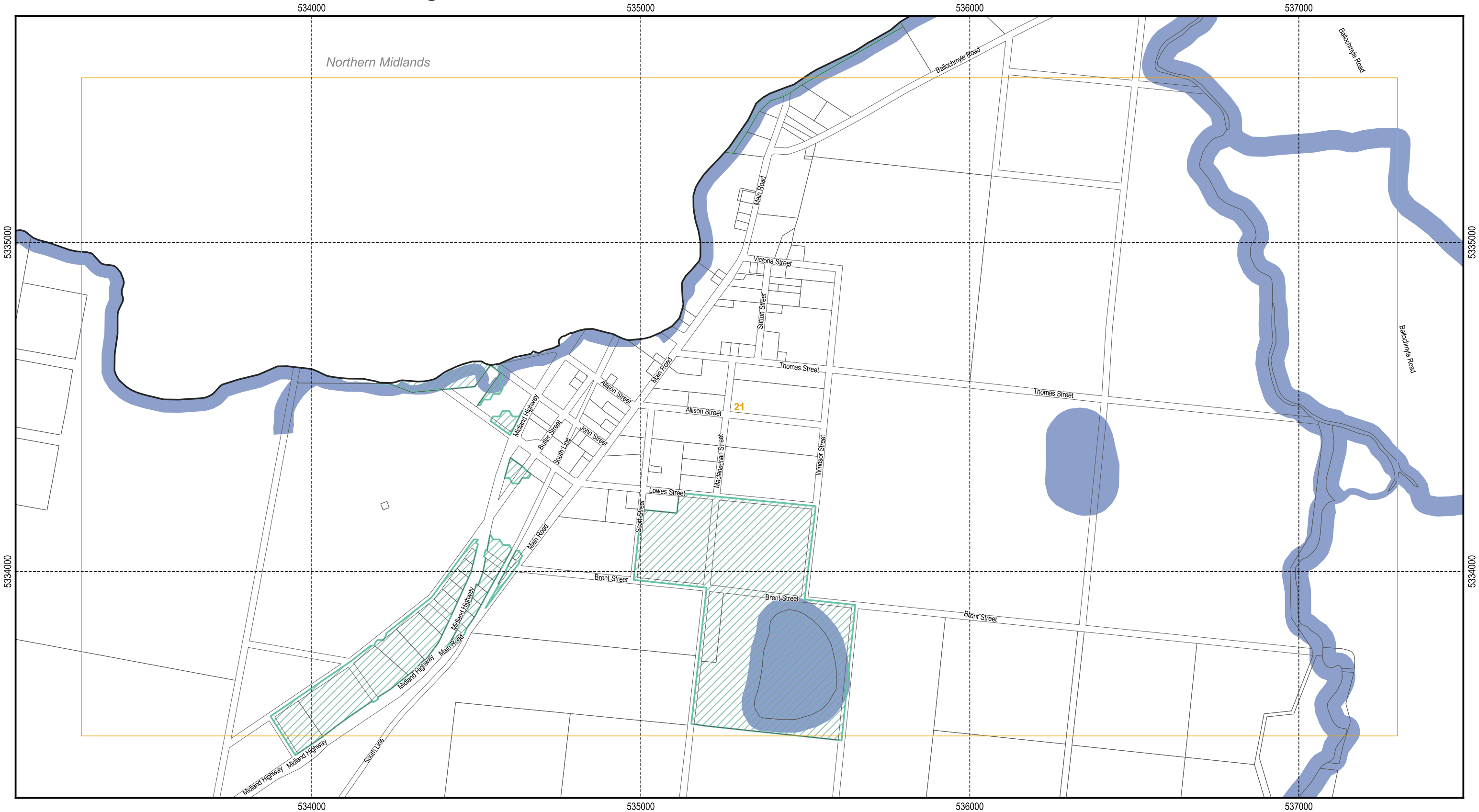





Scale: 1:55,000 when printed at A3
Coordinate system: GDA94 MGA Zone 55
Planning data from Southern Midlands Council
Base topographic data from the LIST © State of Tasmania
Print Date: 17/06/2021 Cadastre Date: 13/05/2021





Tasmanian Planning Scheme - Natural Assets Code: Southern Midlands Local Provisions Schedule





Legend

 Waterway and coastal protection area

 Future coastal refugia area

 Cadastral parcels

 Priority vegetation area



N

Map 21 of 28


100

200

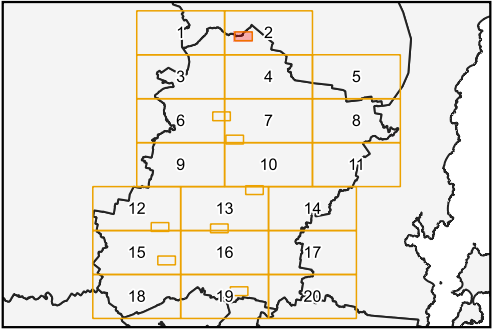
300

400

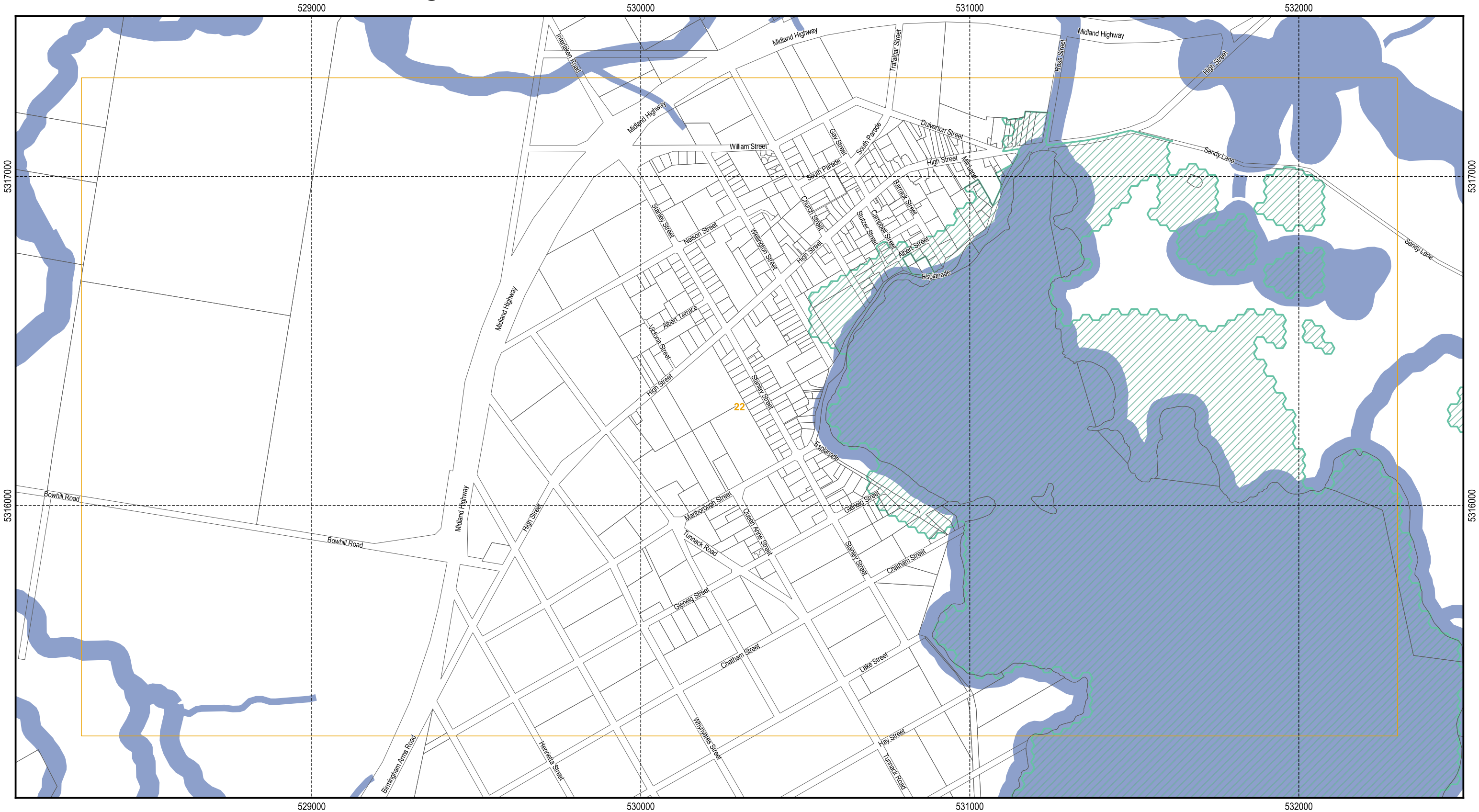
500 m




Scale: 1:11,000 when printed at A3
Coordinate system: GDA94 MGA Zone 55
Planning data from Southern Midlands Council
Base topographic data from the LIST © State of Tasmania
Print Date: 17/06/2021 Cadastre Date: 13/05/2021





Tasmanian Planning Scheme - Natural Assets Code: Southern Midlands Local Provisions Schedule





Legend

 Waterway and coastal protection area

 Future coastal refugia area

 Cadastral parcels

 Priority vegetation area



N

Map 22 of 28


100

200

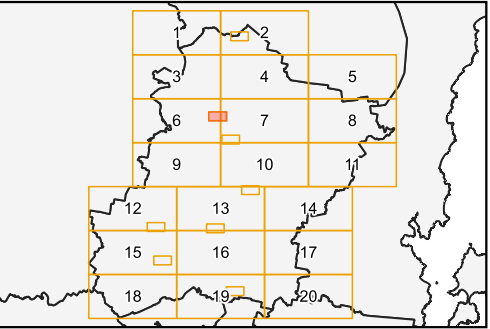
300

400

500 m




Scale: 1:11,000 when printed at A3
Coordinate system: GDA94 MGA Zone 55
Planning data from Southern Midlands Council
Base topographic data from the LIST © State of Tasmania
Print Date: 17/06/2021 Cadastre Date: 13/05/2021





Tasmanian Planning Scheme - Natural Assets Code: Southern Midlands Local Provisions Schedule





Legend

 Waterway and coastal protection area

 Future coastal refugia area

 Cadastral parcels

 Priority vegetation area



N

Map 23 of 28


100

200

300

400

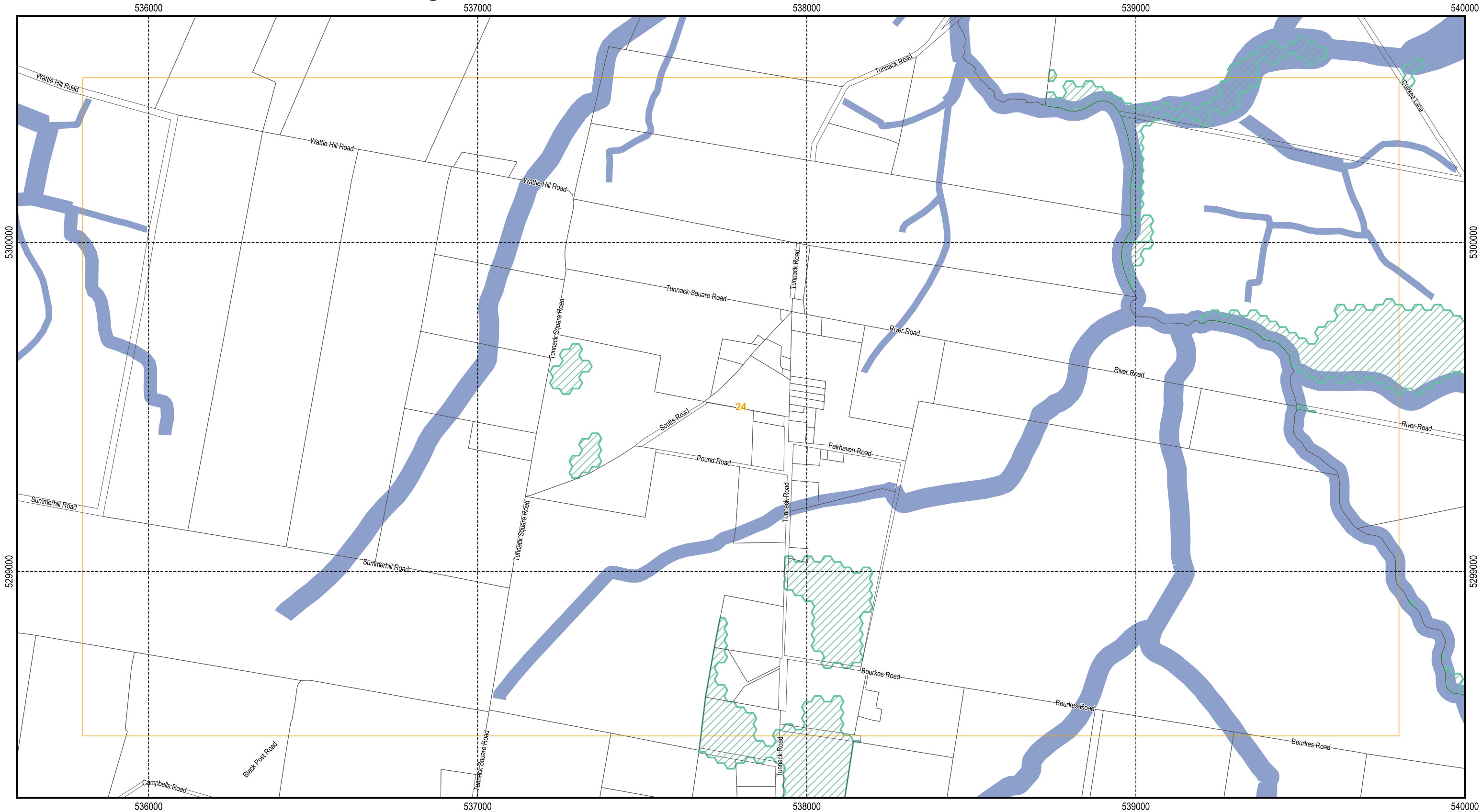
500 m



Scale: 1:11,000 when printed at A3
Coordinate system: GDA94 MGA Zone 55
Planning data from Southern Midlands Council
Base topographic data from the LIST © State of Tasmania
Print Date: 17/06/2021 Cadastre Date: 13/05/2021



Tasmanian Planning Scheme - Natural Assets Code: Southern Midlands Local Provisions Schedule



Legend

- Waterway and coastal protection area
- Future coastal refugia area
- Cadastral parcels
- Priority vegetation area

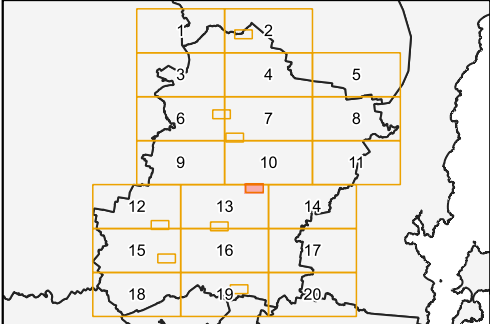


Map 24 of 28

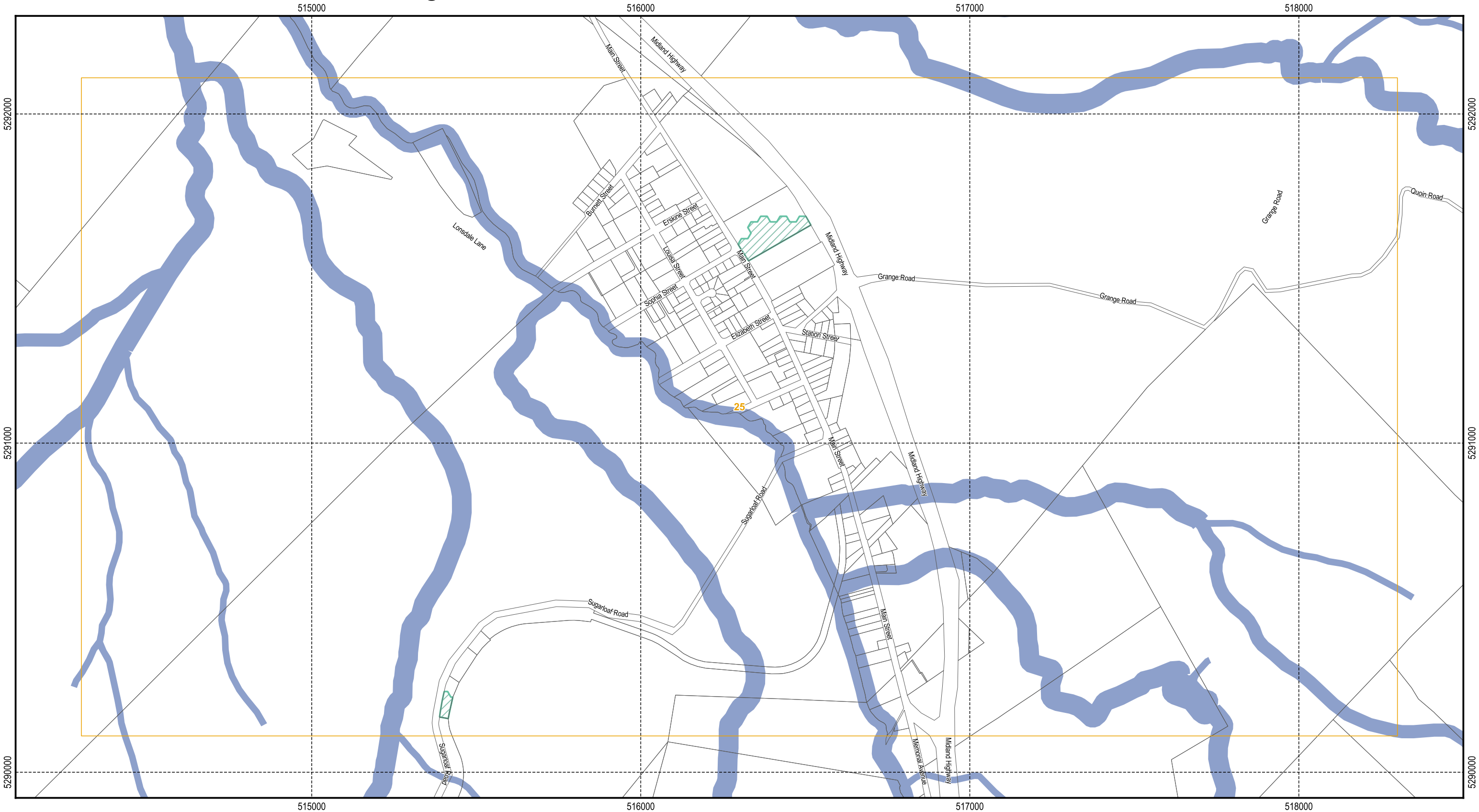
100 200 300 400 500 m



Scale: 1:11,000 when printed at A3
Coordinate system: GDA94 MGA Zone 55
Planning data from Southern Midlands Council
Base topographic data from the LIST © State of Tasmania
Print Date: 17/06/2021 Cadastre Date: 13/05/2021



Tasmanian Planning Scheme - Natural Assets Code: Southern Midlands Local Provisions Schedule



Legend

Waterway and coastal protection area

Future coastal refugia area

Cadastral parcels

Priority vegetation area

N

100

200

300

400

500 m

Map 25 of 28

SOUTHERN MIDLANDS COUNCIL

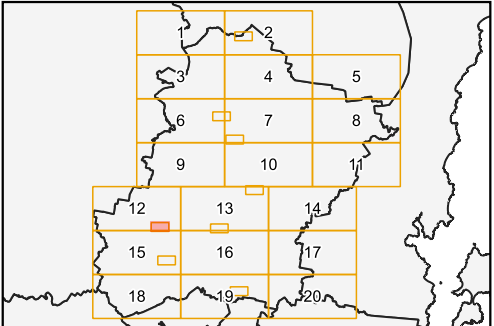
Scale: 1:11,000 when printed at A3

Coordinate system: GDA94 MGA Zone 55

Planning data from Southern Midlands Council

Base topographic data from the LIST © State of Tasmania

Print Date: 17/06/2021 Cadastre Date: 13/05/2021



Tasmanian Planning Scheme - Natural Assets Code: Southern Midlands Local Provisions Schedule

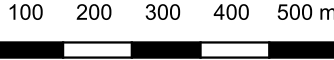


Legend

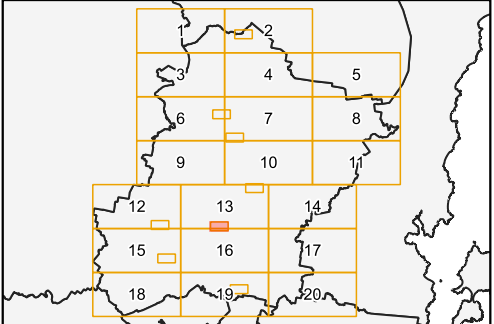
- Waterway and coastal protection area Future coastal refugia area Cadastral parcels
Priority vegetation area



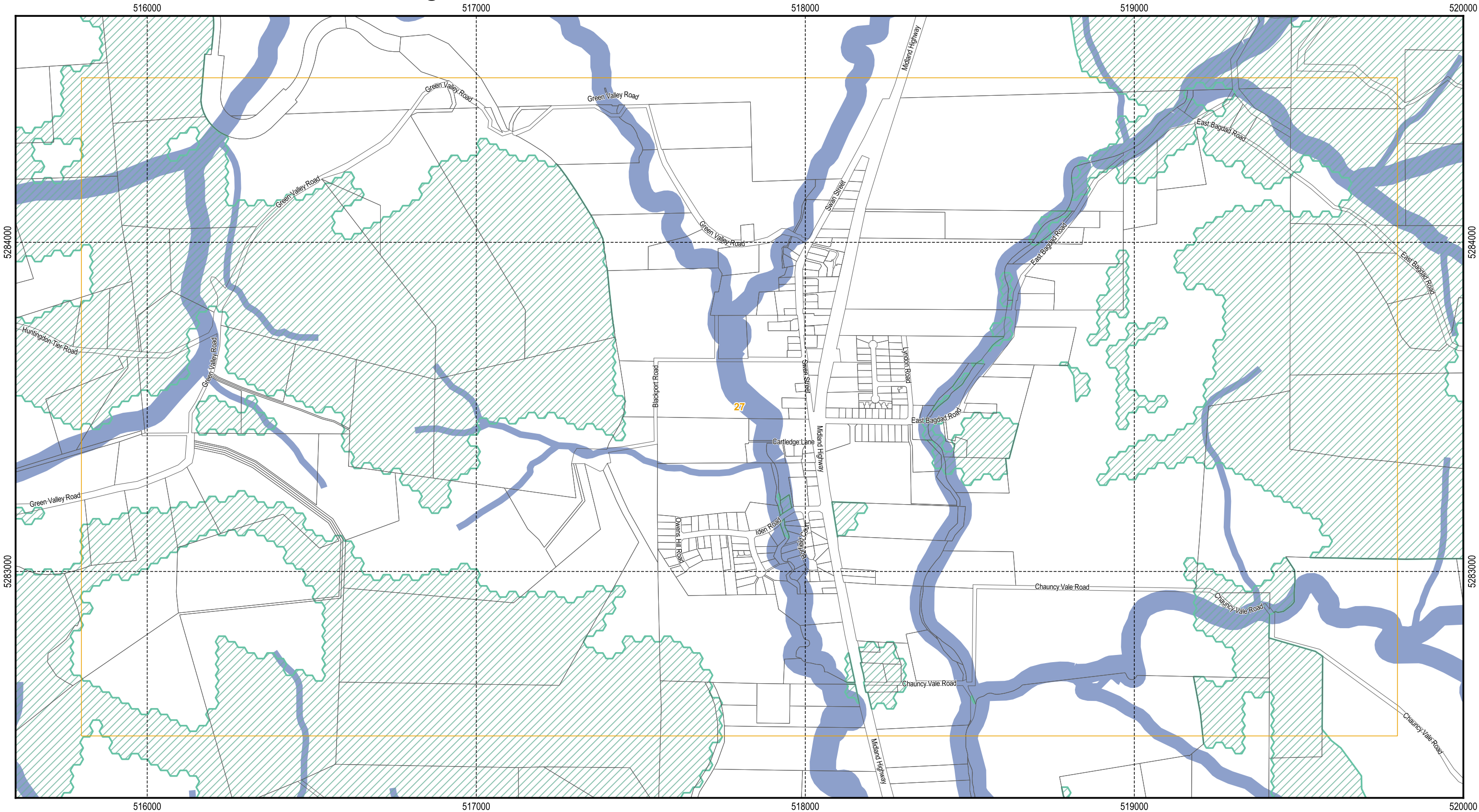
Map 26 of 28




Scale: 1:11,000 when printed at A3
Coordinate system: GDA94 MGA Zone 55
Planning data from Southern Midlands Council
Base topographic data from the LIST © State of Tasmania
Print Date: 17/06/2021 Cadastre Date: 13/05/2021





Tasmanian Planning Scheme - Natural Assets Code: Southern Midlands Local Provisions Schedule




Legend

 Waterway and coastal protection area

 Future coastal refugia area

 Cadastral parcels

 Priority vegetation area

N

100

200

300

400

500 m

Map 27 of 28

SOUTHERN MIDLANDS COUNCIL



Scale: 1:11,000 when printed at A3

Coordinate system: GDA94 MGA Zone 55

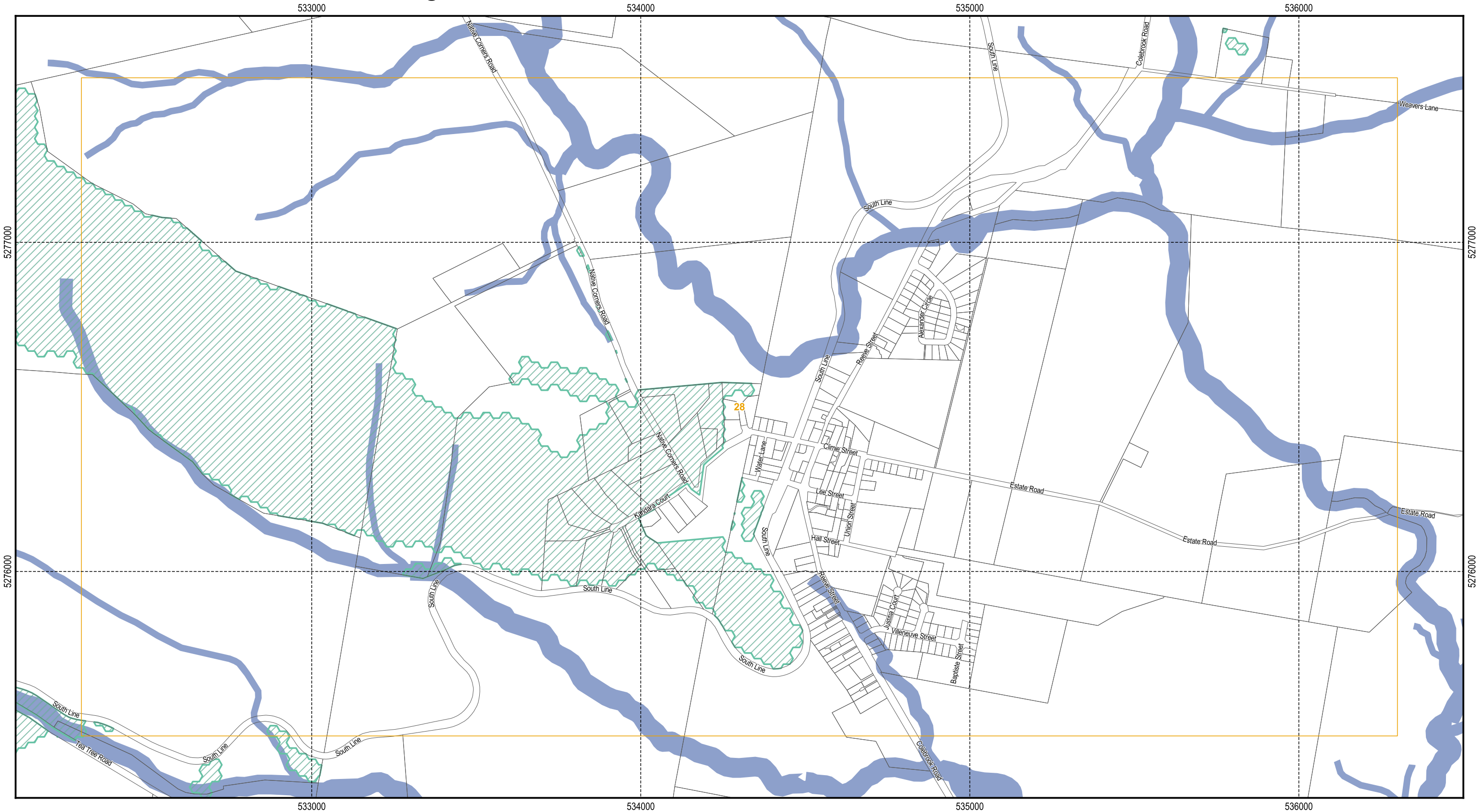
Planning data from Southern Midlands Council

Base topographic data from the LIST © State of Tasmania

Print Date: 17/06/2021 Cadastre Date: 13/05/2021



Tasmanian Planning Scheme - Natural Assets Code: Southern Midlands Local Provisions Schedule



Legend

- Waterway and coastal protection area
- Future coastal refugia area
- Cadastral parcels
- Priority vegetation area



Map 28 of 28



Scale: 1:11,000 when printed at A3
Coordinate system: GDA94 MGA Zone 55
Planning data from Southern Midlands Council
Base topographic data from the LIST © State of Tasmania
Print Date: 17/06/2021 Cadastre Date: 13/05/2021

