

Sorell Council Local Provisions Schedule - Site Specific Qualification Overlay




Legend

- Site Specific Qualifications

Site Specific Qualification
- Property Boundary

LGA Boundary

Page 1 of 4

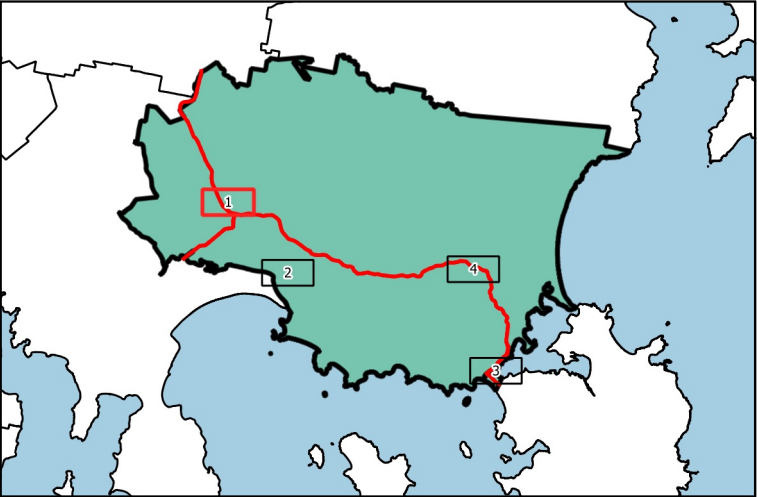


Coordinate System: GDA 1994 MGA Zone 55

Base data from theLIST, © State of Tasmania
Land title data current as of 20/03/2021

Disclaimer: Before taking any action based on
data shown on this map, it should first be verified
with the relevant council.

Print Date: 24/05/2021




Sorell Council Local Provisions Schedule - Site Specific Qualification Overlay



Legend

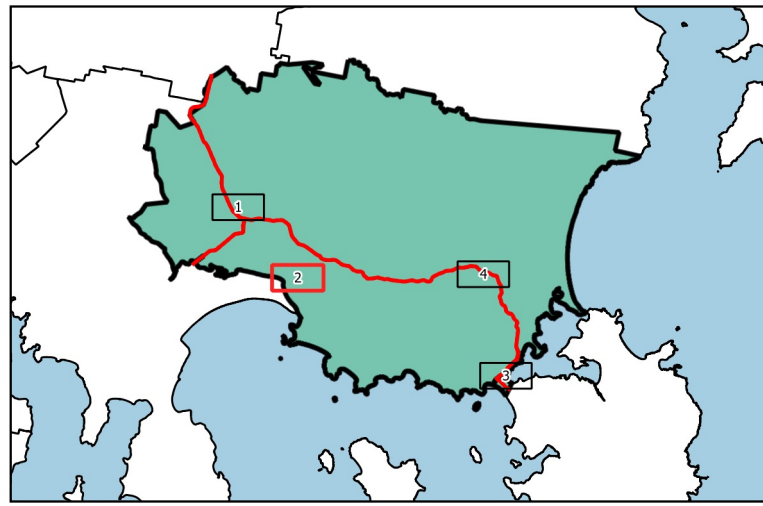
- Site Specific Qualifications
- Site Specific Qualification
- Property Boundary
- LGA Boundary



Coordinate System: GDA 1994 MGA Zone 55
Base data from theLIST, © State of Tasmania
Land title data current as of 20/03/2021

Disclaimer: Before taking any action based on data shown on this map, it should first be verified with the relevant council.

Print Date: 24/05/2021






Sorell Council Local Provisions Schedule - Site Specific Qualification Overlay



Legend

- Site Specific Qualifications

 Site Specific Qualification
-  Property Boundary

 LGA Boundary

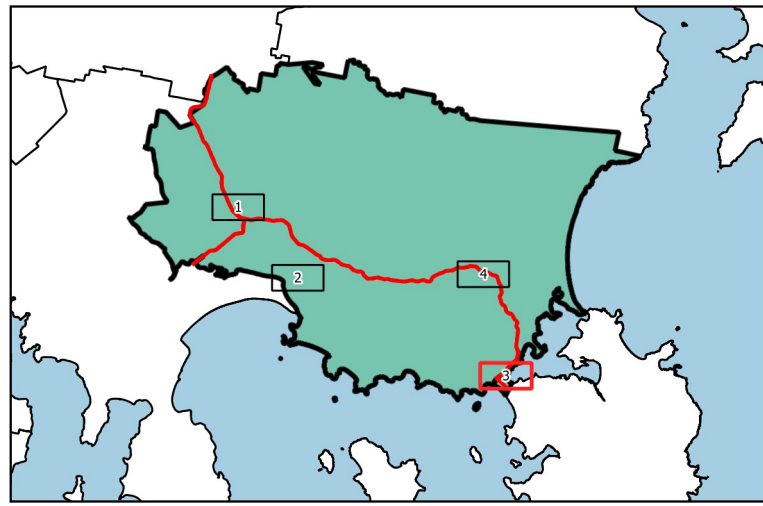


Coordinate System: GDA 1994 MGA Zone 55

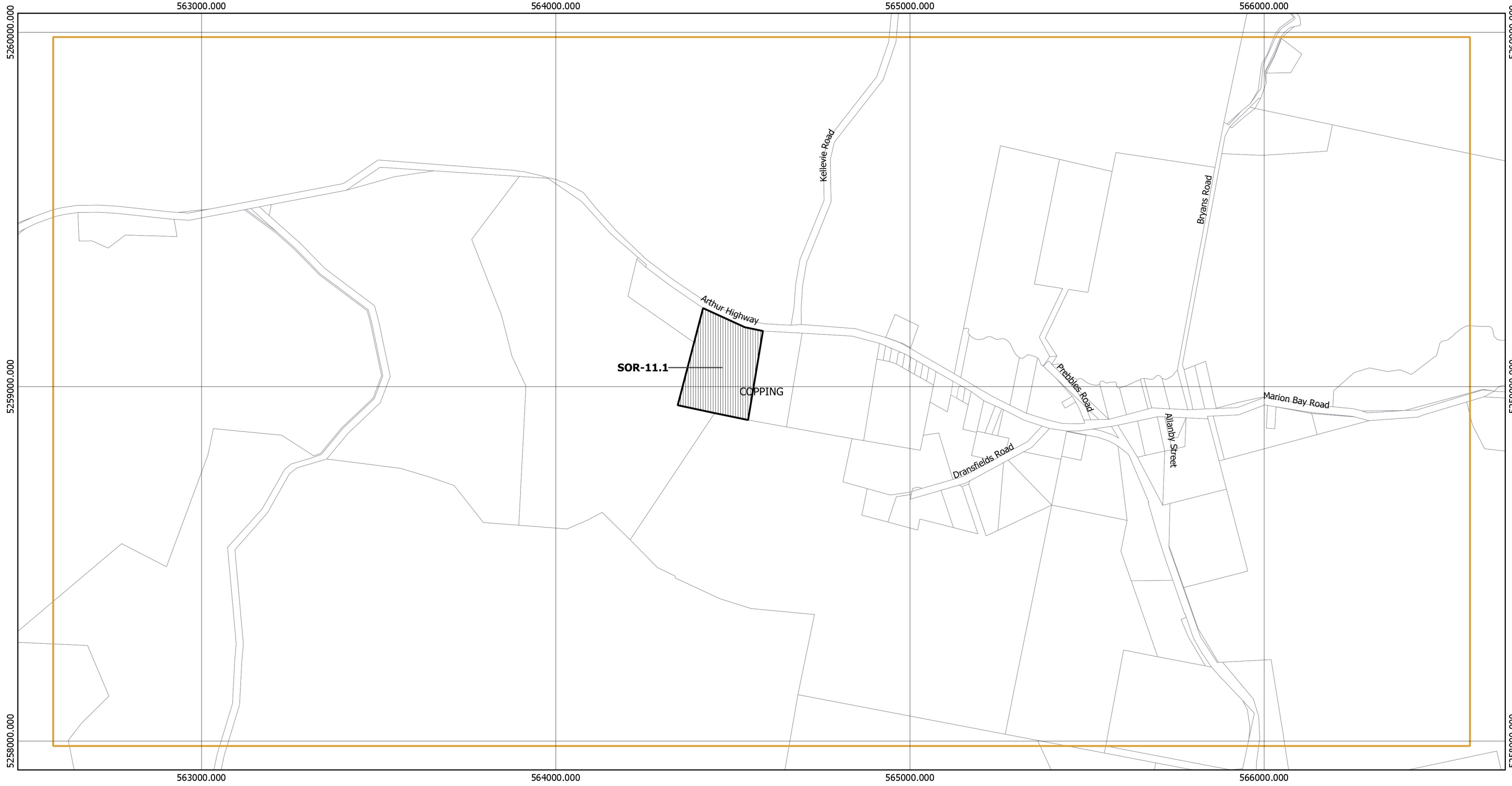
Base data from theLIST, © State of Tasmania
Land title data current as of 20/03/2021

Disclaimer: Before taking any action based on
data shown on this map, it should first be verified
with the relevant council.

Print Date: 24/05/2021





Sorell Council Local Provisions Schedule - Site Specific Qualification Overlay




Legend

- Site Specific Qualifications

 Site Specific Qualification
- Property Boundary

 Property Boundary

LGA Boundary

 LGA Boundary

Page 4 of 4



Coordinate System: GDA 1994 MGA Zone 55

Base data from theLIST, © State of Tasmania
Land title data current as of 20/03/2021

Disclaimer: Before taking any action based on data shown on this map,it should first be verified with the relevant council.

Print Date: 24/05/2021

