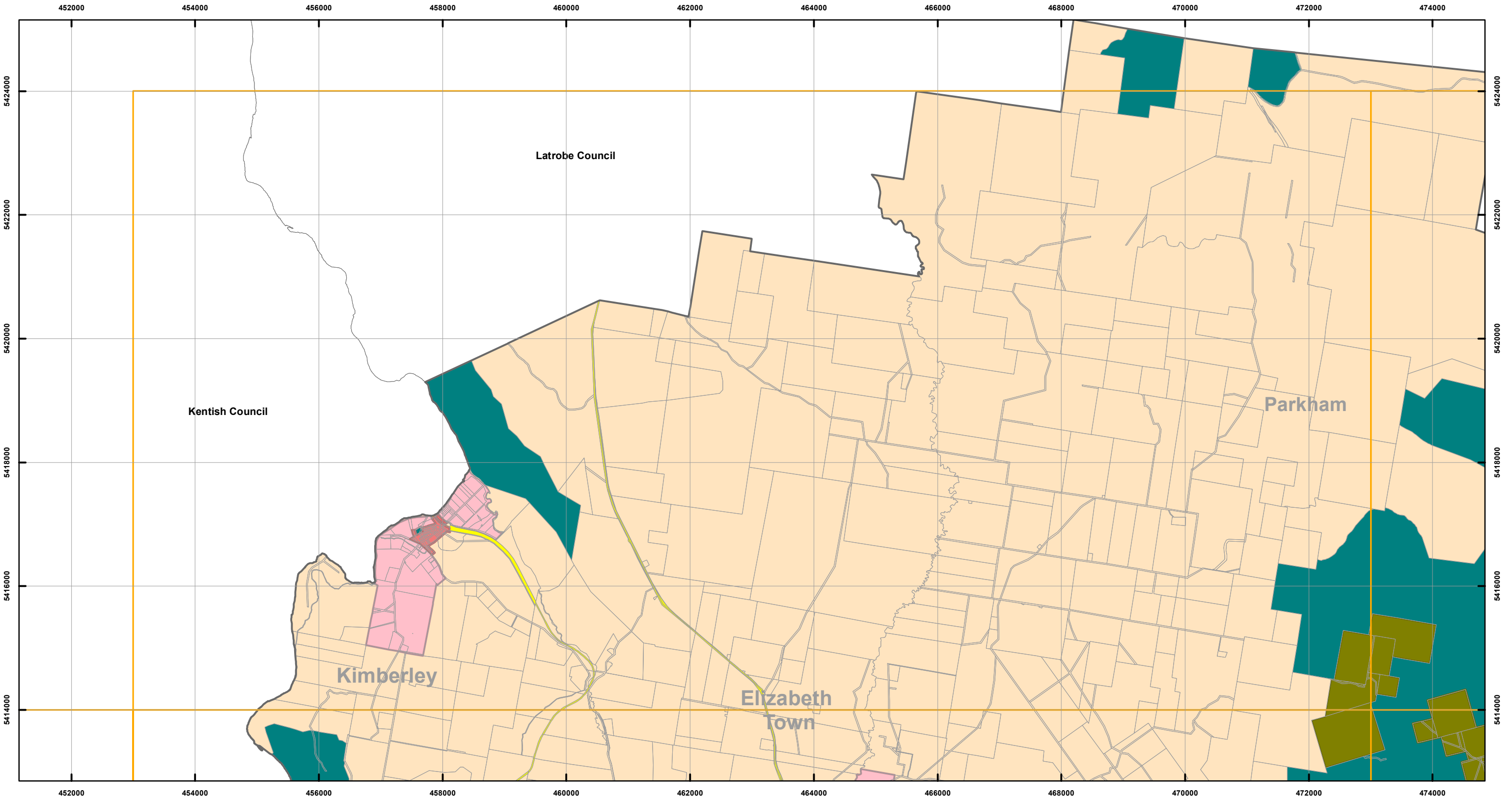


# MEANDER VALLEY INTERIM PLANNING SCHEME - 2013 - ZONING

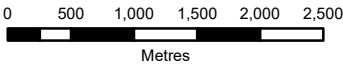


## Zones

General Residential	Urban Mixed Use	Local Business	General Industrial	Major Tourism
Inner Residential	Village	General Business	Rural Resource	Port and Marine
Low Density Residential	Community Purpose	Central Business	Significant Agricultural	Particular Purpose
Rural Living	Recreation	Commercial	Utilities	Parcels
Environmental Living	Open Space	Light Industrial	Environmental Management	



## Map 1 of 42



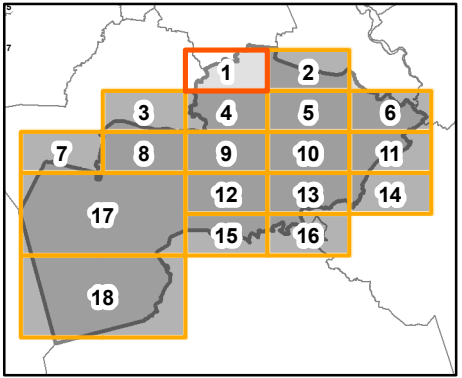
Coordinate System: GDA 94 MGA Zone 55

Date of cadastre: 08/11/2021

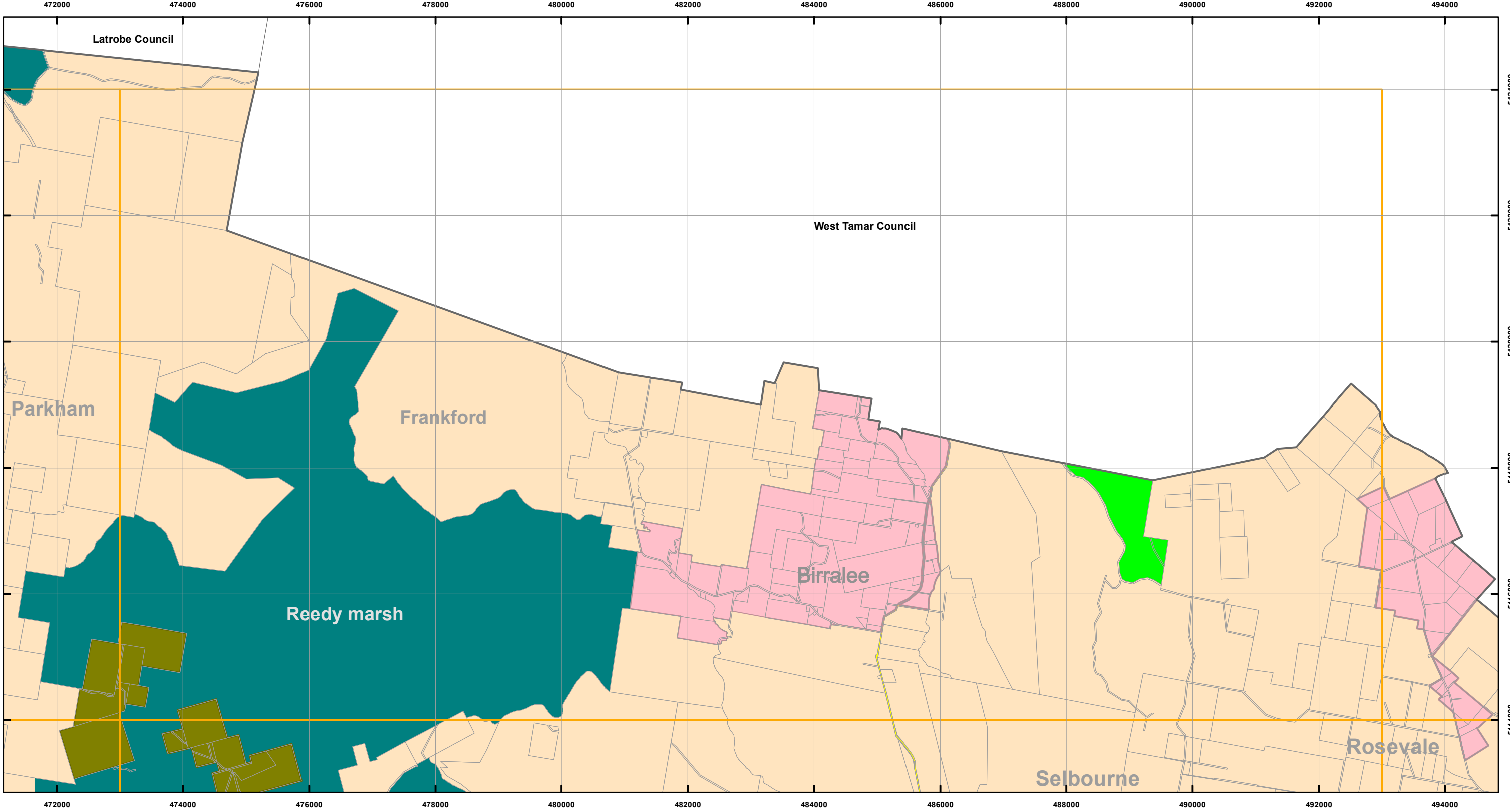
Zoning data from Meander Valley Council  
As amended at 24/03/2020  
Topographic data from the LIST © State of Tasmania

Print Date: 11/11/2021

## LOCATION MAP



MEANDER VALLEY INTERIM PLANNING SCHEME - 2013 - ZONING

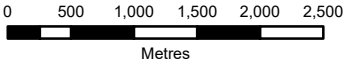


Zones

General Residential	Urban Mixed Use	Local Business	General Industrial	Major Tourism
Inner Residential	Village	General Business	Rural Resource	Port and Marine
Low Density Residential	Community Purpose	Central Business	Significant Agricultural	Particular Purpose
Rural Living	Recreation	Commercial	Utilities	Parcels
Environmental Living	Open Space	Light Industrial	Environmental Management	



Map 2 of 42



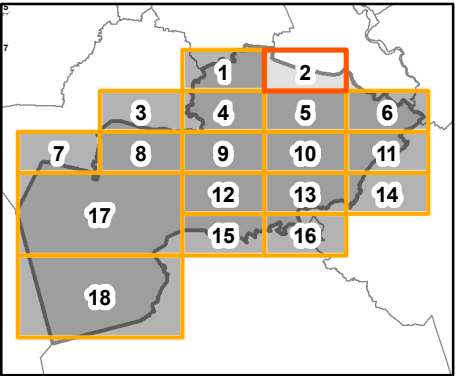
Coordinate System: GDA 94 MGA Zone 55

Date of cadastre: 08/11/2021

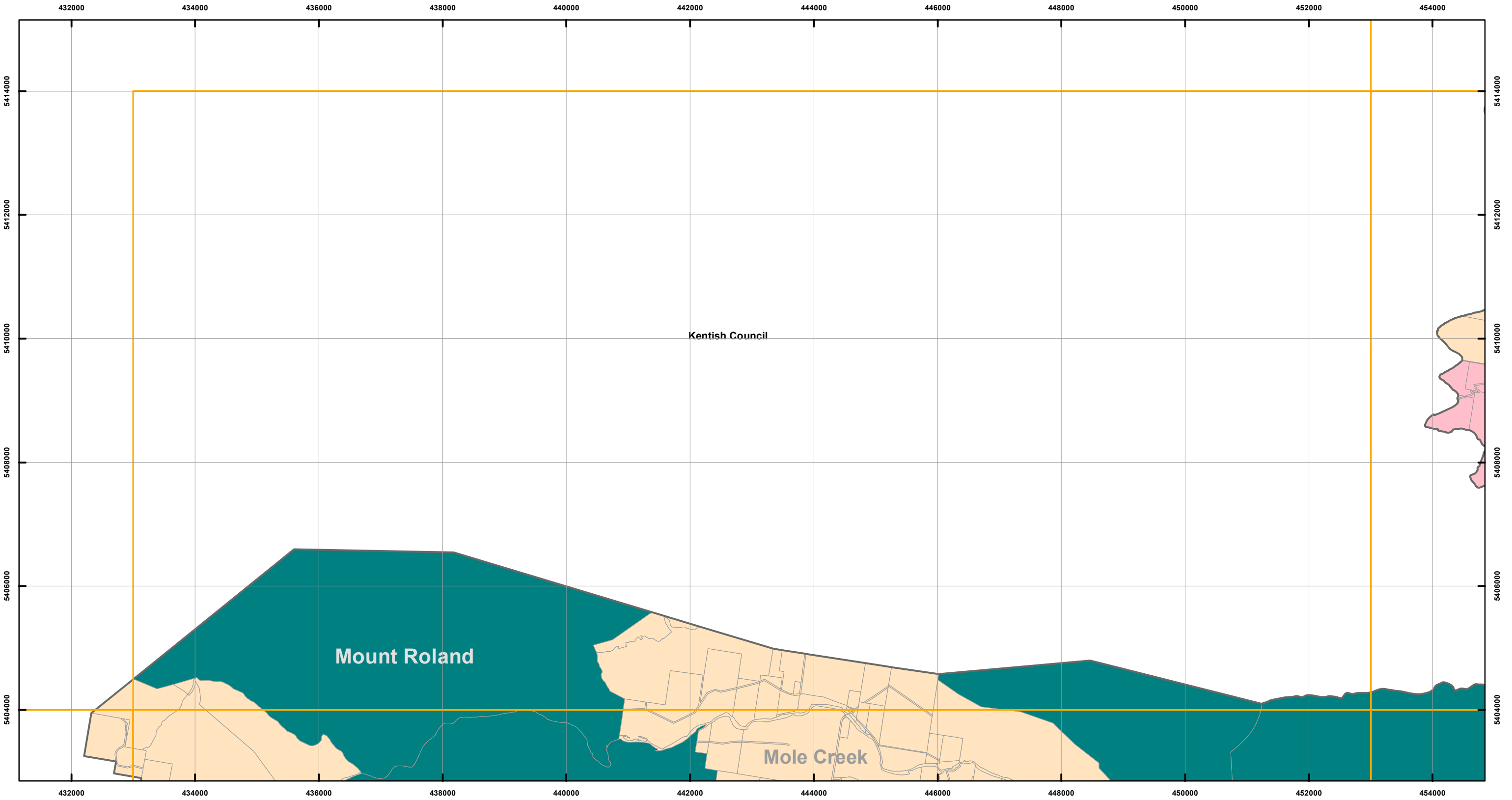
Zoning data from Meander Valley Council  
As amended at 24/03/2020  
Topographic data from the LIST © State of Tasmania

Print Date: 11/11/2021

LOCATION MAP



# MEANDER VALLEY INTERIM PLANNING SCHEME - 2013 - ZONING

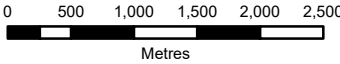


## Zones

General Residential	Urban Mixed Use	Local Business	General Industrial	Major Tourism
Inner Residential	Village	General Business	Rural Resource	Port and Marine
Low Density Residential	Community Purpose	Central Business	Significant Agricultural	Particular Purpose
Rural Living	Recreation	Commercial	Utilities	Parcels
Environmental Living	Open Space	Light Industrial	Environmental Management	



## Map 3 of 42



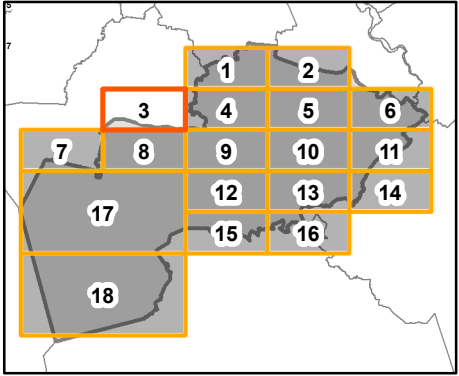
Coordinate System: GDA 94 MGA Zone 55

Date of cadastre: 08/11/2021

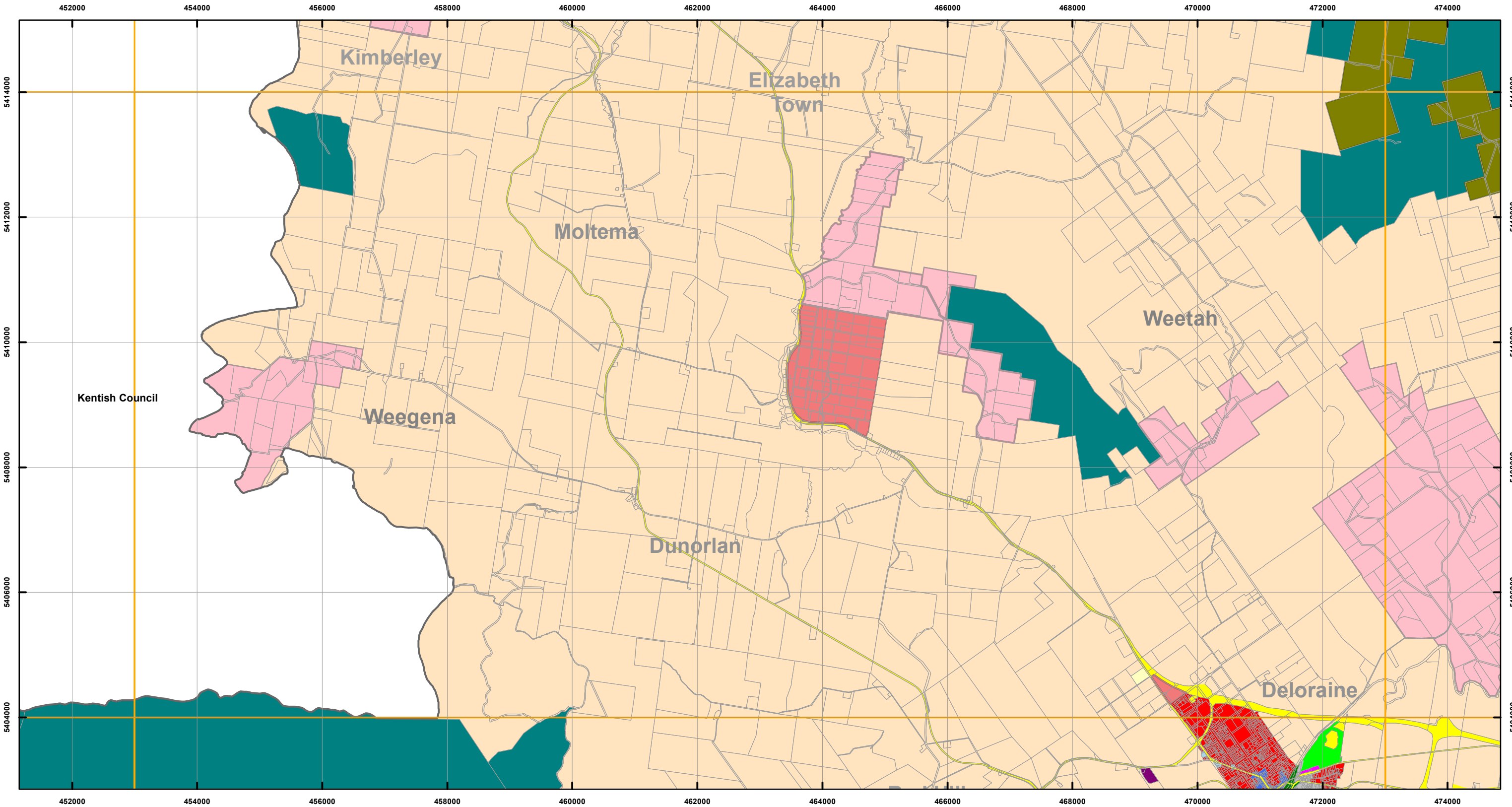
Zoning data from Meander Valley Council  
As amended at 24/03/2020  
Topographic data from the LIST © State of Tasmania

Print Date: 11/11/2021

## LOCATION MAP



# MEANDER VALLEY INTERIM PLANNING SCHEME - 2013 - ZONING

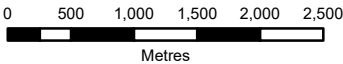


## Zones

General Residential	Urban Mixed Use	Local Business	General Industrial	Major Tourism
Inner Residential	Village	General Business	Rural Resource	Port and Marine
Low Density Residential	Community Purpose	Central Business	Significant Agricultural	Particular Purpose
Rural Living	Recreation	Commercial	Utilities	Parcels
Environmental Living	Open Space	Light Industrial	Environmental Management	



## Map 4 of 42



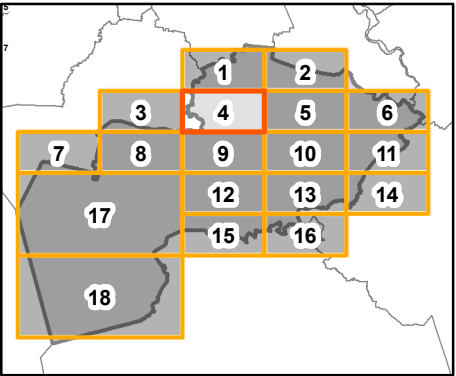
Coordinate System: GDA 94 MGA Zone 55

Date of cadastre: 08/11/2021

Zoning data from Meander Valley Council  
As amended at 24/03/2020  
Topographic data from the LIST © State of Tasmania

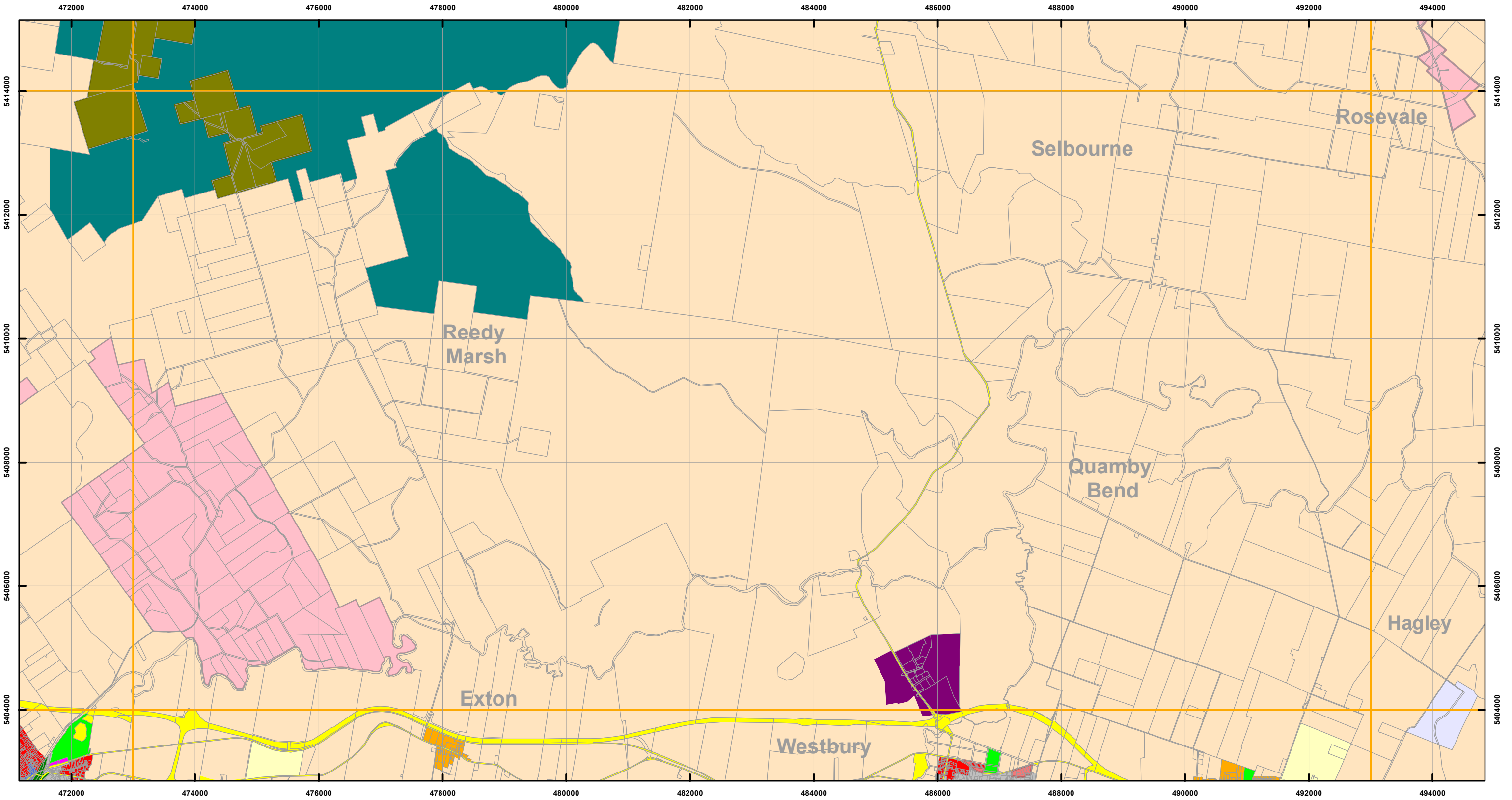
Print Date: 11/11/2021

## LOCATION MAP





MEANDER VALLEY INTERIM PLANNING SCHEME - 2013 - ZONING

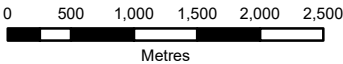


Zones

<div></div> General Residential	<div></div> Urban Mixed Use	<div></div> Local Business	<div></div> General Industrial	<div></div> Major Tourism
<div></div> Inner Residential	<div></div> Village	<div></div> General Business	<div></div> Rural Resource	<div></div> Port and Marine
<div></div> Low Density Residential	<div></div> Community Purpose	<div></div> Central Business	<div></div> Significant Agricultural	<div></div> Particular Purpose
<div></div> Rural Living	<div></div> Recreation	<div></div> Commercial	<div></div> Utilities	<div></div> Parcels
<div></div> Environmental Living	<div></div> Open Space	<div></div> Light Industrial	<div></div> Environmental Management	



Map 5 of 42



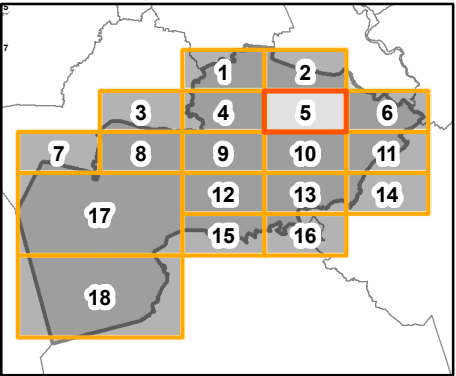
Coordinate System: GDA 94 MGA Zone 55

Date of cadastre: 08/11/2021

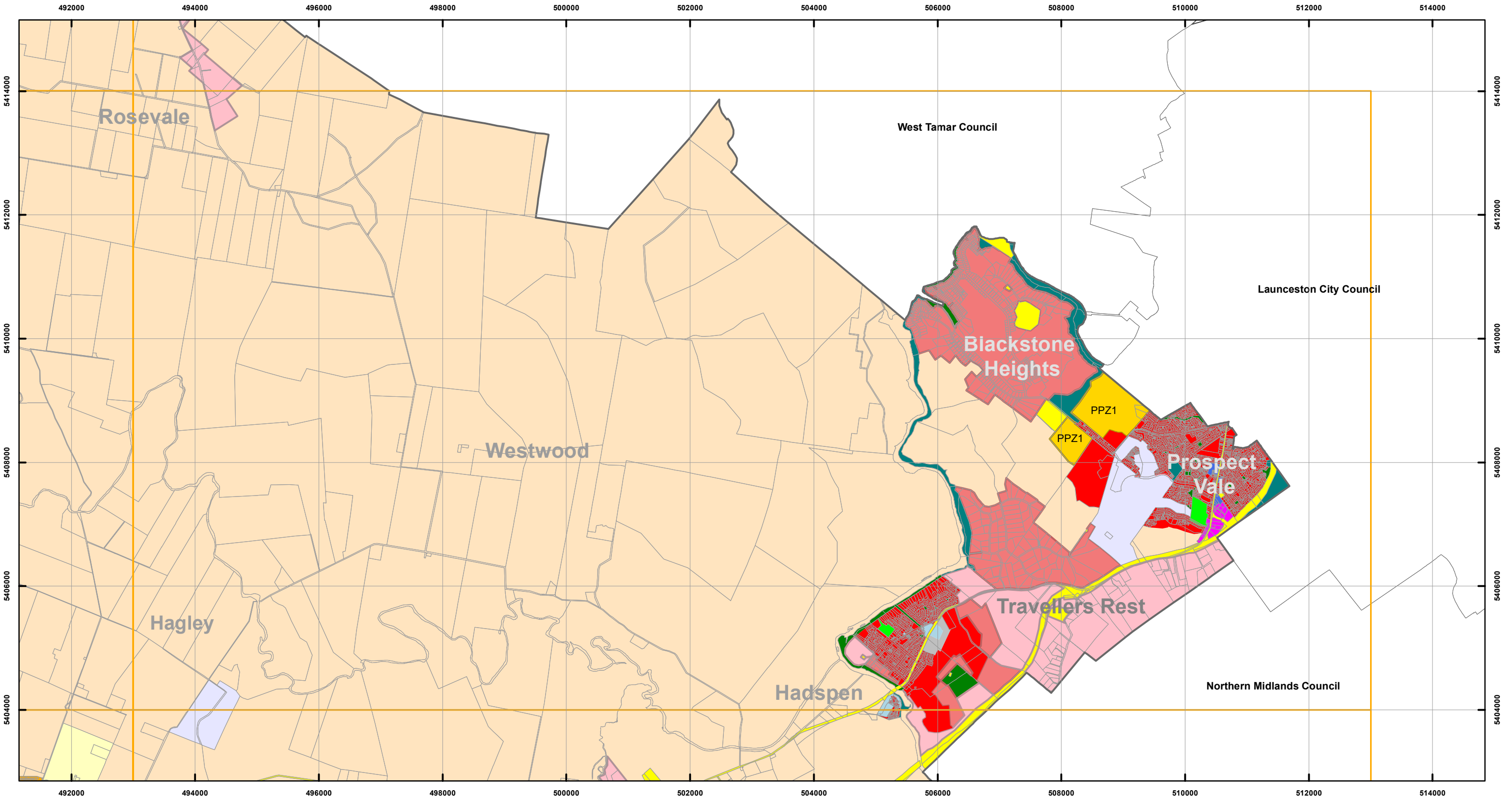
Zoning data from Meander Valley Council  
As amended at 24/03/2020  
Topographic data from the LIST © State of Tasmania

Print Date: 11/11/2021

LOCATION MAP



MEANDER VALLEY INTERIM PLANNING SCHEME - 2013 - ZONING

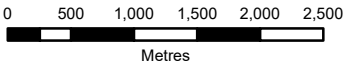


Zones

General Residential	Urban Mixed Use	Local Business	General Industrial	Major Tourism
Inner Residential	Village	General Business	Rural Resource	Port and Marine
Low Density Residential	Community Purpose	Central Business	Significant Agricultural	Particular Purpose
Rural Living	Recreation	Commercial	Utilities	Parcels
Environmental Living	Open Space	Light Industrial	Environmental Management	



Map 6 of 42



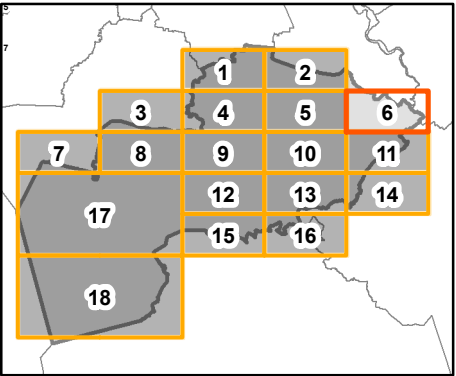
Coordinate System: GDA 94 MGA Zone 55

Date of cadastre: 08/11/2021

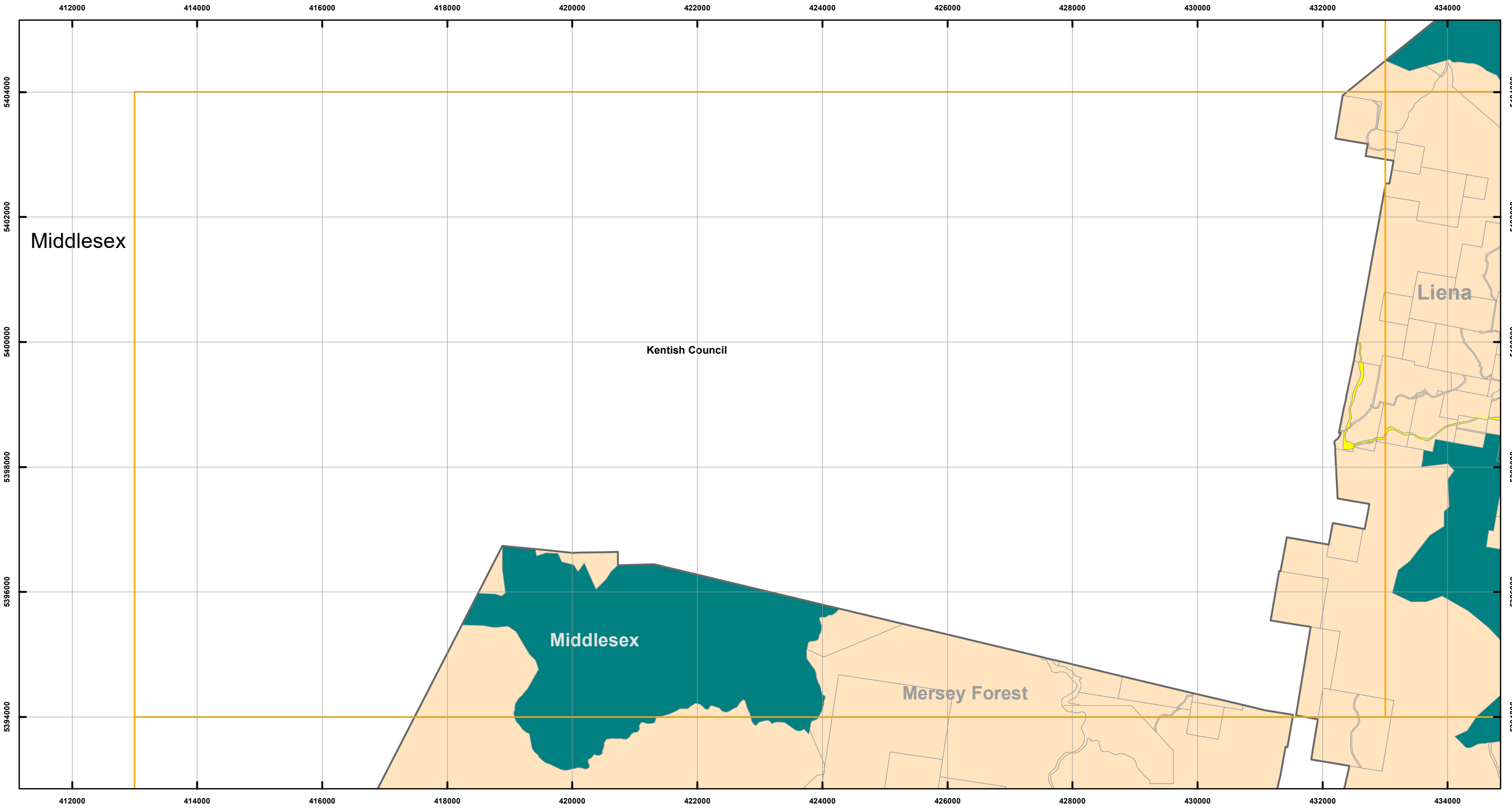
Zoning data from Meander Valley Council  
As amended at 24/03/2020  
Topographic data from the LIST © State of Tasmania

Print Date: 11/11/2021

LOCATION MAP



# MEANDER VALLEY INTERIM PLANNING SCHEME - 2013 - ZONING

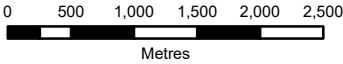


## Zones

General Residential	Urban Mixed Use	Local Business	General Industrial	Major Tourism
Inner Residential	Village	General Business	Rural Resource	Port and Marine
Low Density Residential	Community Purpose	Central Business	Significant Agricultural	Particular Purpose
Rural Living	Recreation	Commercial	Utilities	Parcels
Environmental Living	Open Space	Light Industrial	Environmental Management	



## Map 7 of 42



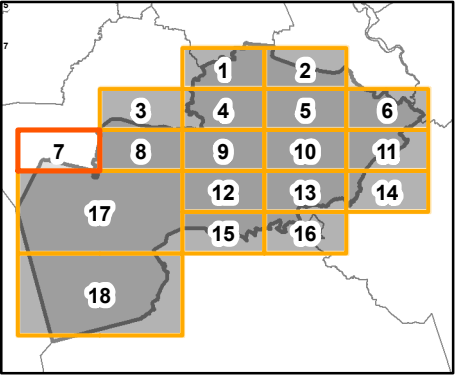
Coordinate System: GDA 94 MGA Zone 55

Date of cadastre: 08/11/2021

Zoning data from Meander Valley Council  
As amended at 24/03/2020  
Topographic data from the LIST © State of Tasmania

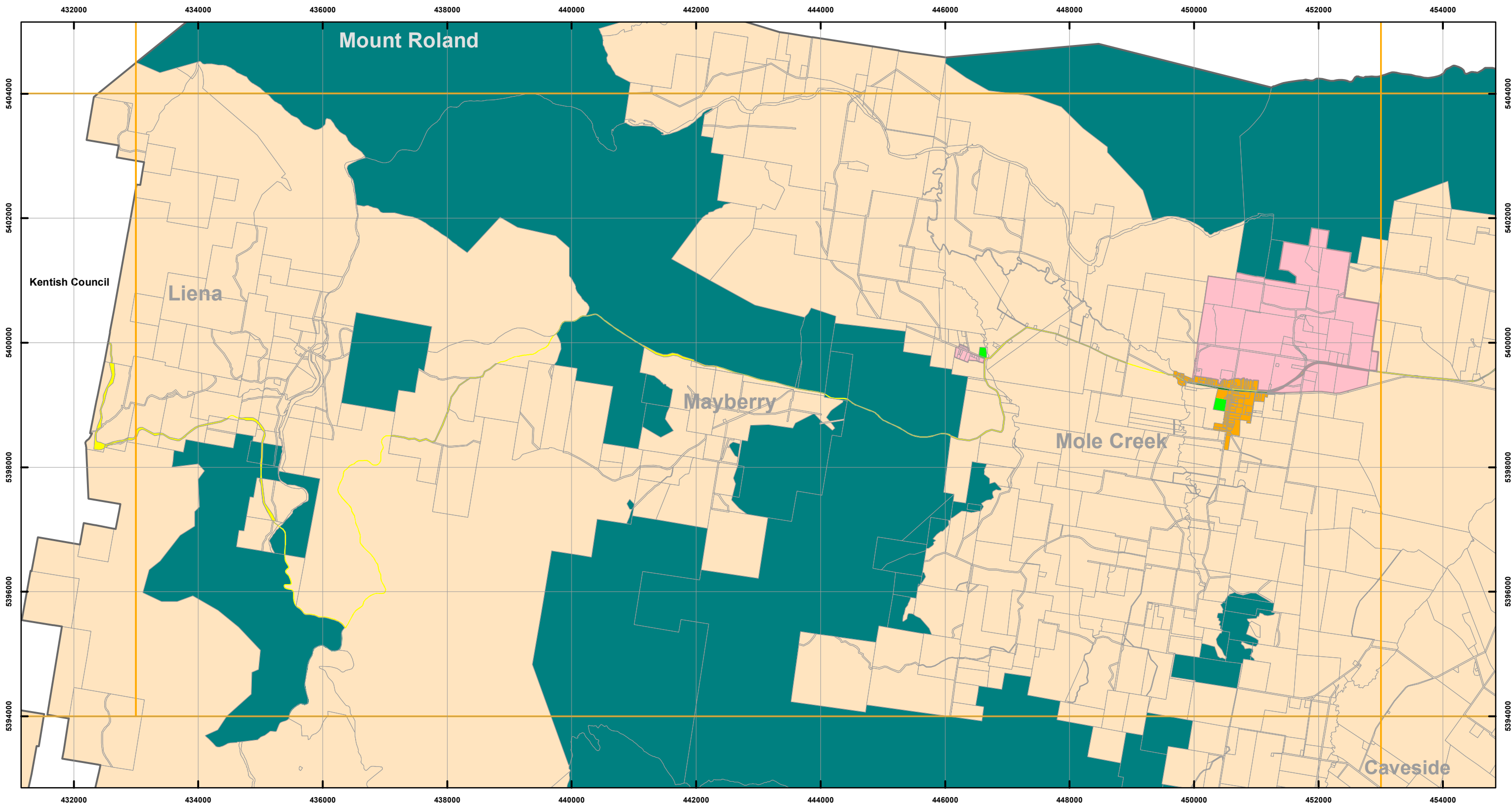
Print Date: 11/11/2021

## LOCATION MAP





## MEANDER VALLEY INTERIM PLANNING SCHEME - 2013 - ZONING

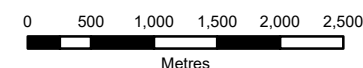


## Zones

- |                                                                                    |                         |                                                                                     |                   |                                                                                     |                  |                                                                                     |                          |                                                                                       |                    |
|------------------------------------------------------------------------------------|-------------------------|-------------------------------------------------------------------------------------|-------------------|-------------------------------------------------------------------------------------|------------------|-------------------------------------------------------------------------------------|--------------------------|---------------------------------------------------------------------------------------|--------------------|
|  | General Residential     |  | Urban Mixed Use   |  | Local Business   |  | General Industrial       |  | Major Tourism      |
|  | Inner Residential       |  | Village           |  | General Business |  | Rural Resource           |  | Port and Marine    |
|  | Low Density Residential |  | Community Purpose |  | Central Business |  | Significant Agricultural |  | Particular Purpose |
|  | Rural Living            |  | Recreation        |  | Commercial       |  | Utilities                |  | Parcels            |
|  | Environmental Living    |  | Open Space        |  | Light Industrial |  | Environmental Management |                                                                                       |                    |



Map 8 of 42



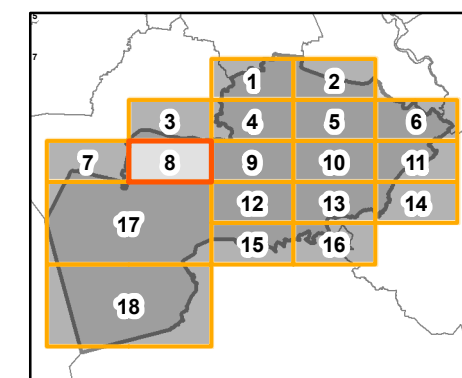
Coordinate System: GDA 94 MGA Zone 55

Date of cadastre: 08/11/2021

Zoning data from Meander Valley Council  
As amended at 24/03/2020  
Topographic data from the LIST © State of Tasmania

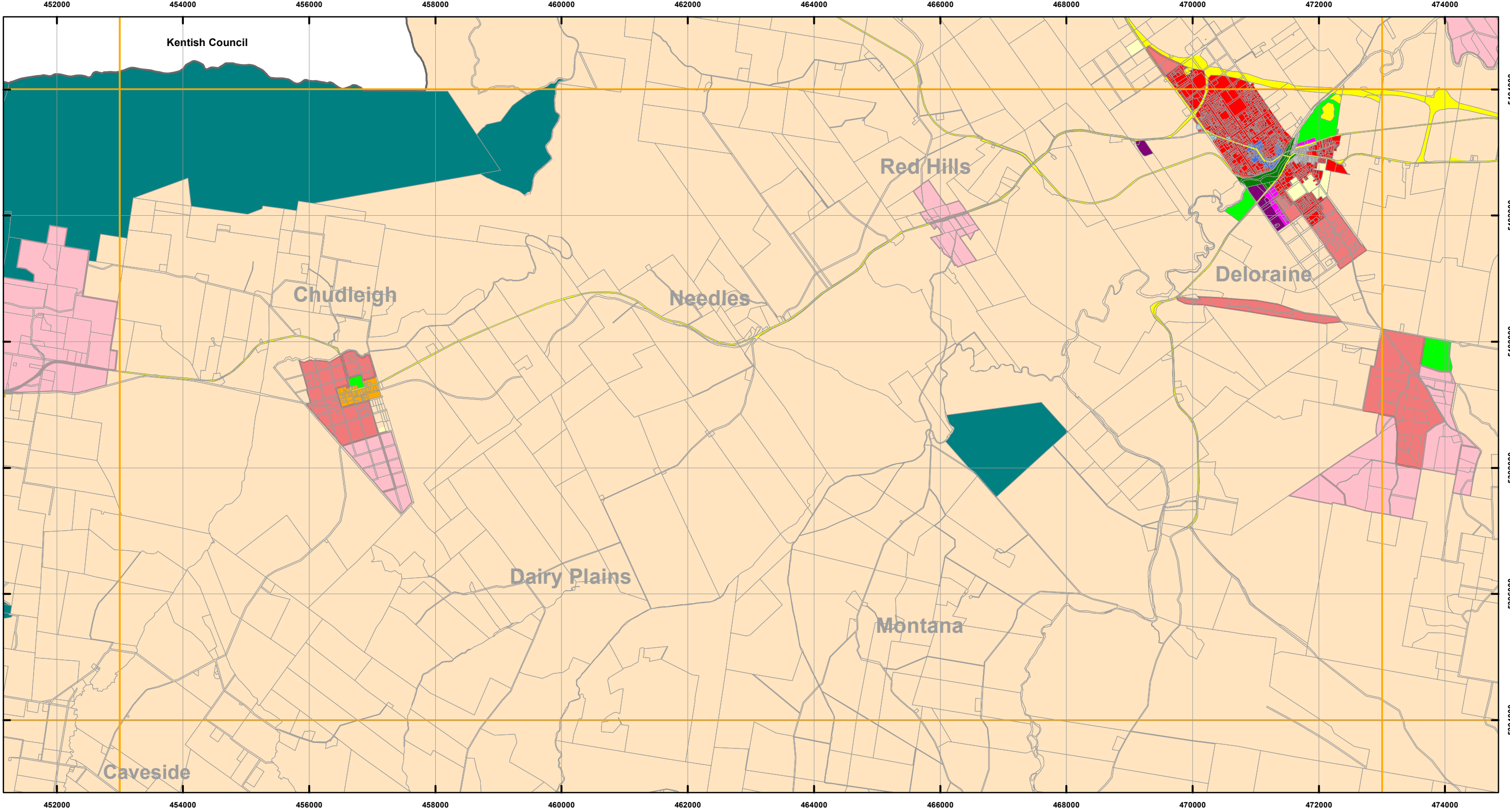
Print Date: 11/11/2021

## LOCATION MAP





# MEANDER VALLEY INTERIM PLANNING SCHEME - 2013 - ZONING

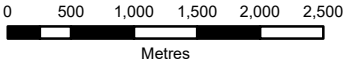


## Zones

General Residential	Urban Mixed Use	Local Business	General Industrial	Major Tourism
Inner Residential	Village	General Business	Rural Resource	Port and Marine
Low Density Residential	Community Purpose	Central Business	Significant Agricultural	Particular Purpose
Rural Living	Recreation	Commercial	Utilities	Parcels
Environmental Living	Open Space	Light Industrial	Environmental Management	



## Map 9 of 42



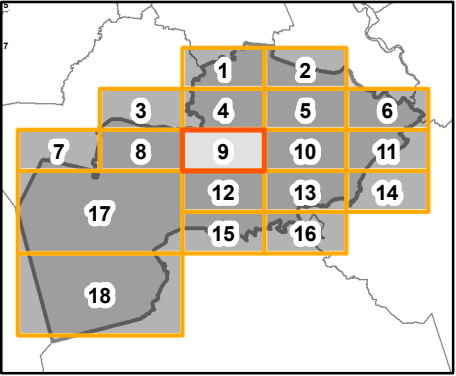
Coordinate System: GDA 94 MGA Zone 55

Date of cadastre: 08/11/2021

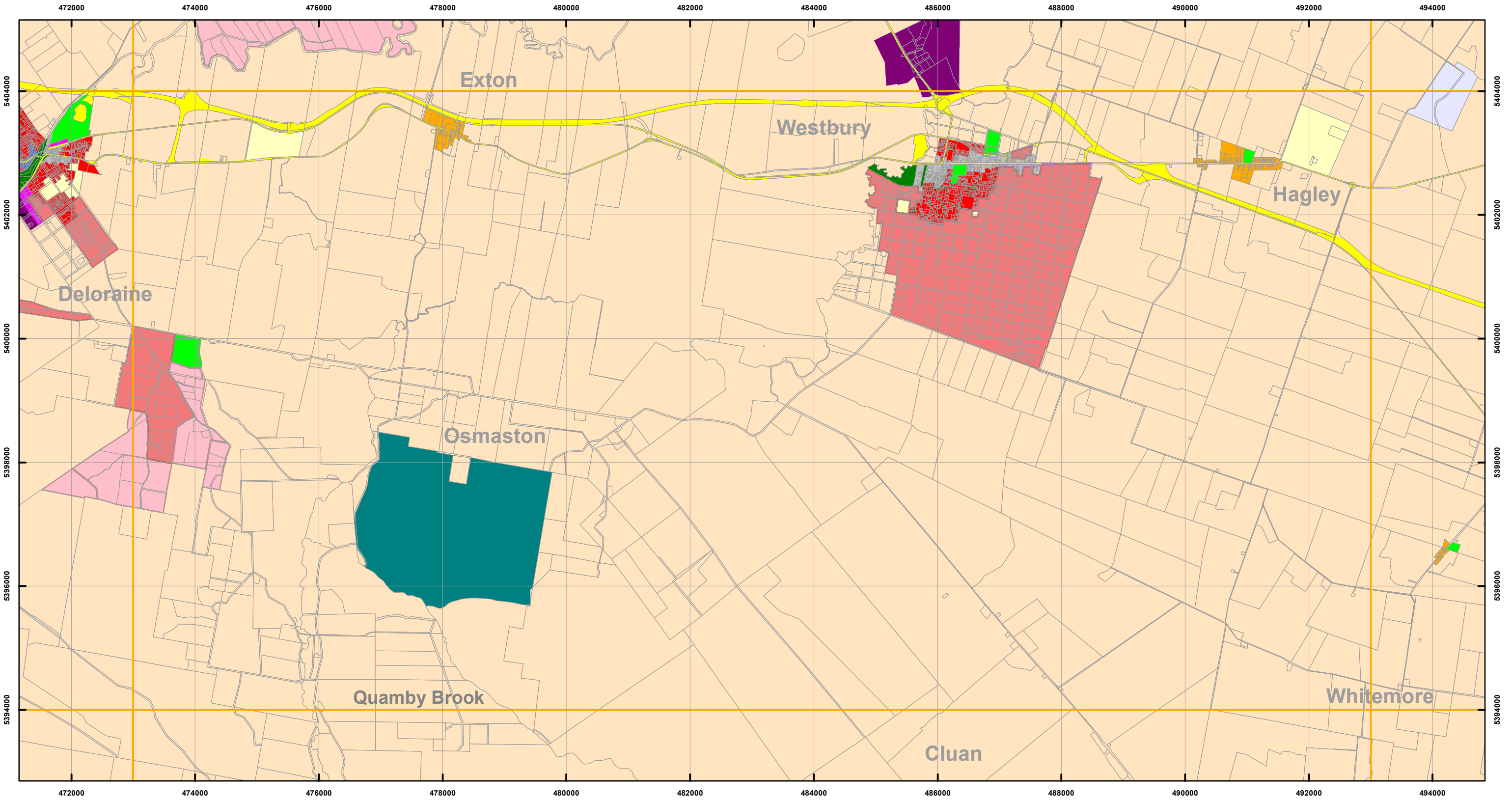
Zoning data from Meander Valley Council  
As amended at 24/03/2020  
Topographic data from the LIST © State of Tasmania

Print Date: 11/11/2021

## LOCATION MAP



MEANDER VALLEY INTERIM PLANNING SCHEME - 2013 - ZONING

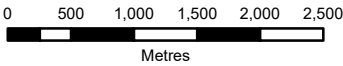


Zones

General Residential	Urban Mixed Use	Local Business	General Industrial	Major Tourism
Inner Residential	Village	General Business	Rural Resource	Port and Marine
Low Density Residential	Community Purpose	Central Business	Significant Agricultural	Particular Purpose
Rural Living	Recreation	Commercial	Utilities	Parcels
Environmental Living	Open Space	Light Industrial	Environmental Management	



Map 10 of 42



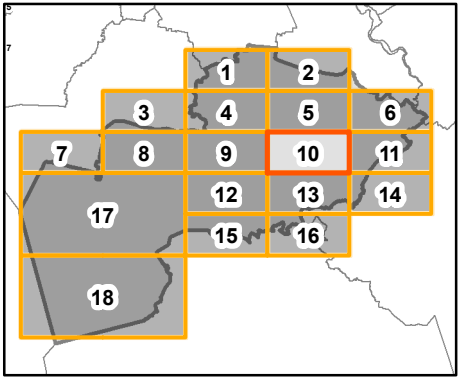
Coordinate System: GDA 94 MGA Zone 55

Date of cadastre: 08/11/2021

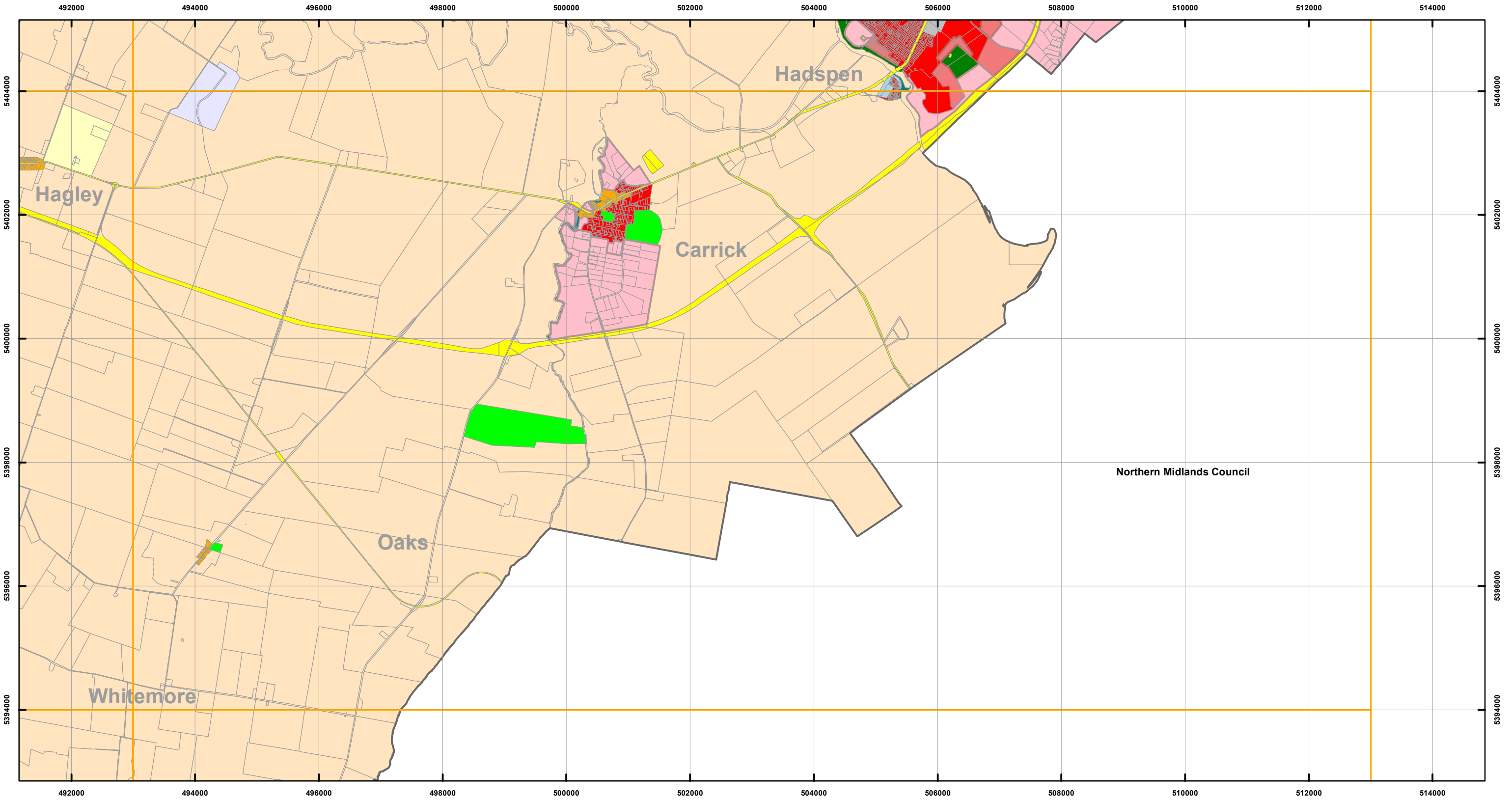
Zoning data from Meander Valley Council  
As amended at 24/03/2020  
Topographic data from the LIST © State of Tasmania

Print Date: 11/11/2021

LOCATION MAP



# MEANDER VALLEY INTERIM PLANNING SCHEME - 2013 - ZONING




## Zones

General Residential	Urban Mixed Use	Local Business	General Industrial	Major Tourism
Inner Residential	Village	General Business	Rural Resource	Port and Marine
Low Density Residential	Community Purpose	Central Business	Significant Agricultural	Particular Purpose
Rural Living	Recreation	Commercial	Utilities	Parcels
Environmental Living	Open Space	Light Industrial	Environmental Management	



## Map 11 of 42



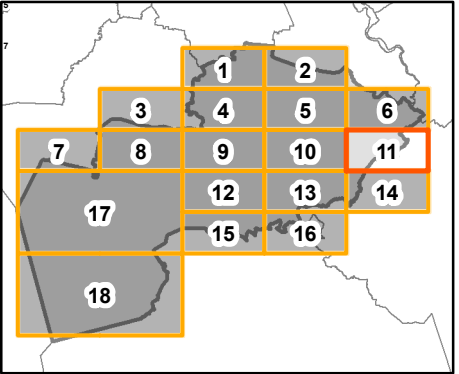
Coordinate System: GDA 94 MGA Zone 55

Date of cadastre: 08/11/2021

Zoning data from Meander Valley Council  
As amended at 24/03/2020  
Topographic data from the LIST © State of Tasmania

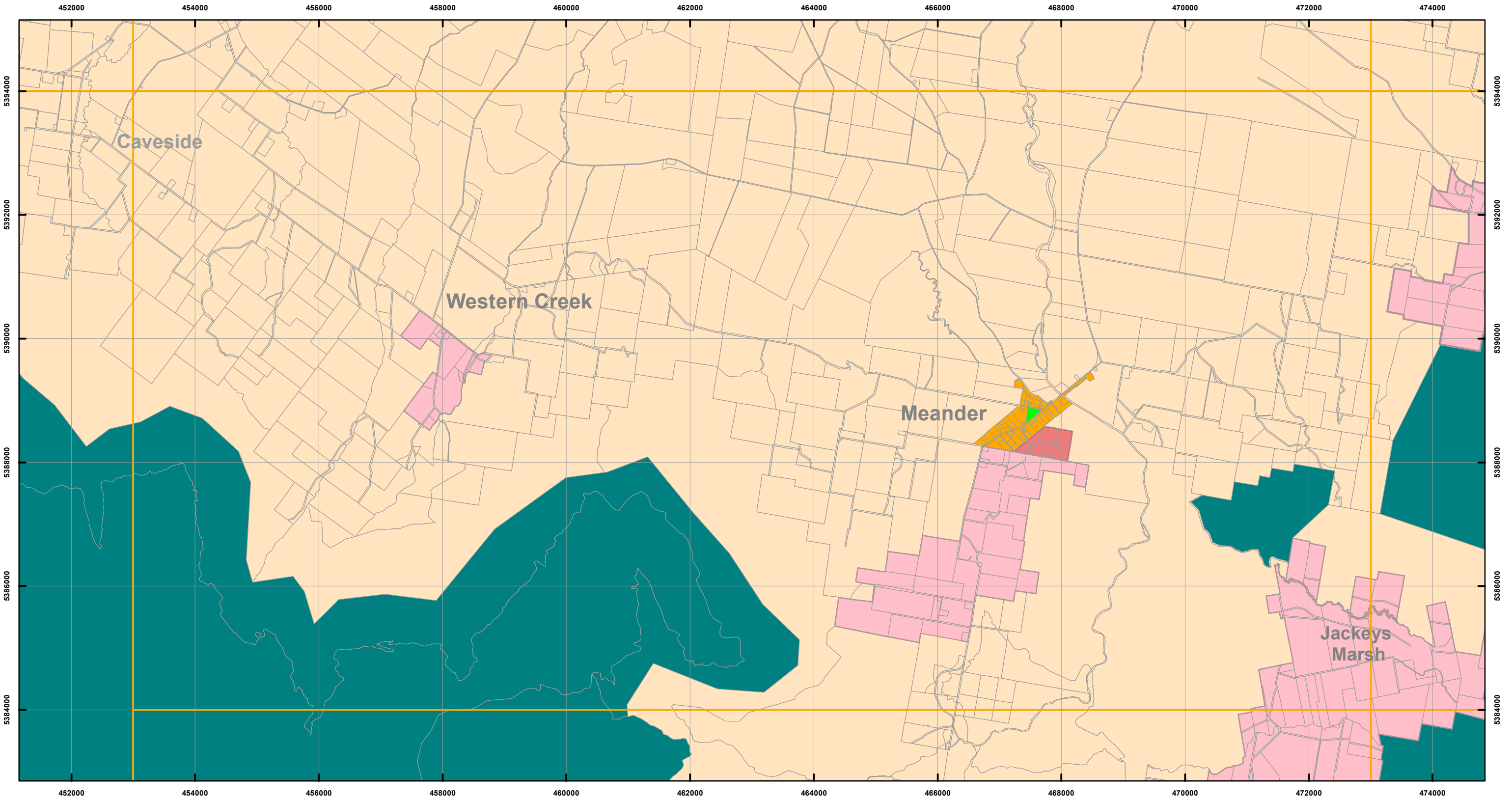
Print Date: 11/11/2021

## LOCATION MAP





# MEANDER VALLEY INTERIM PLANNING SCHEME - 2013 - ZONING

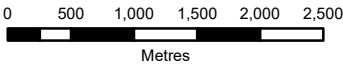


## Zones

General Residential	Urban Mixed Use	Local Business	General Industrial	Major Tourism
Inner Residential	Village	General Business	Rural Resource	Port and Marine
Low Density Residential	Community Purpose	Central Business	Significant Agricultural	Particular Purpose
Rural Living	Recreation	Commercial	Utilities	Parcels
Environmental Living	Open Space	Light Industrial	Environmental Management	



## Map 12 of 42



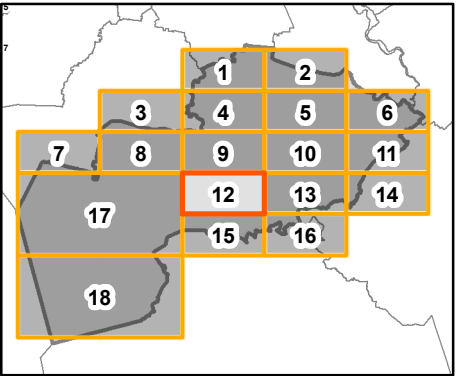
Coordinate System: GDA 94 MGA Zone 55

Date of cadastre: 08/11/2021

Zoning data from Meander Valley Council  
As amended at 24/03/2020  
Topographic data from the LIST © State of Tasmania

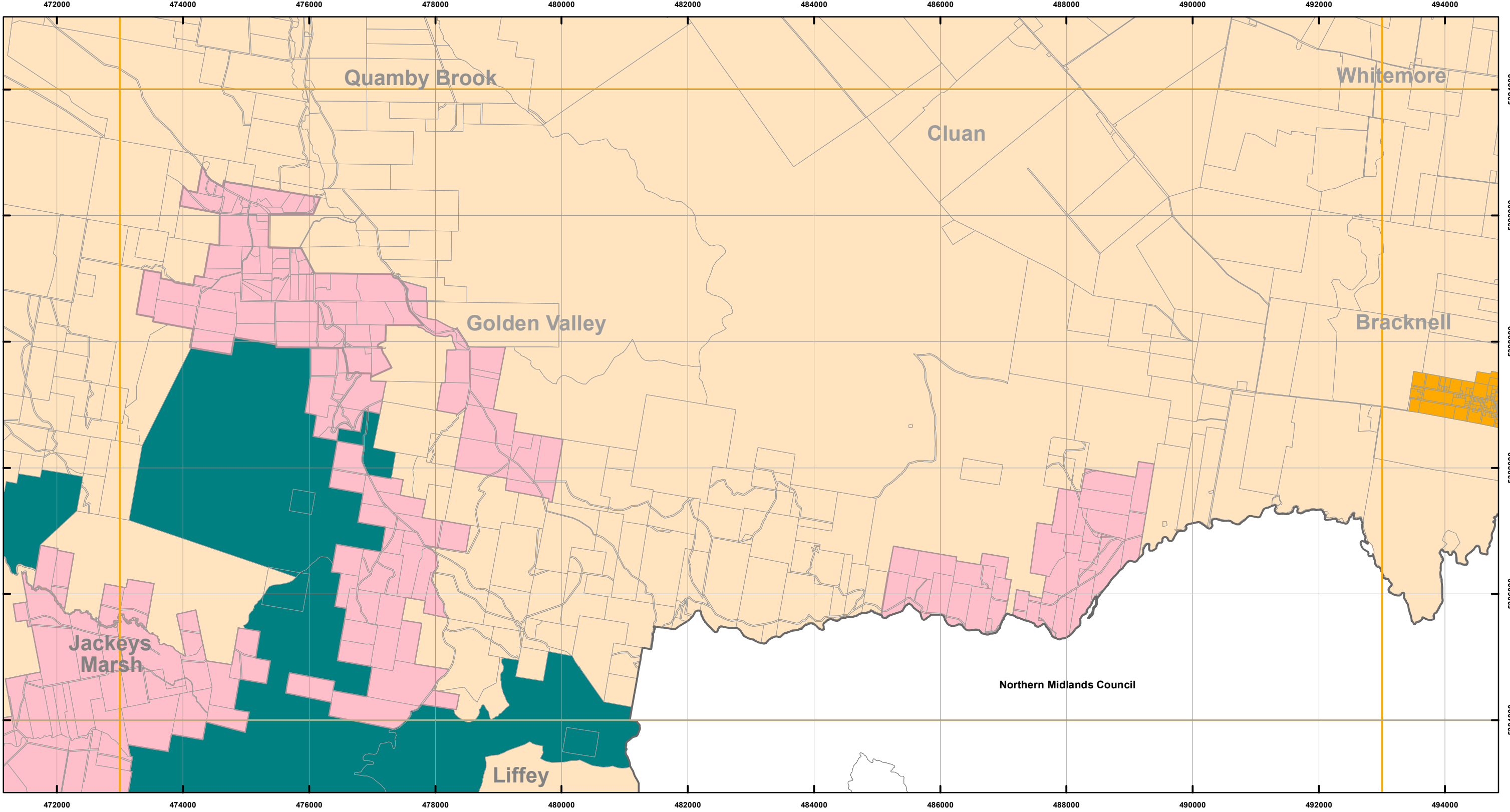
Print Date: 11/11/2021

## LOCATION MAP





MEANDER VALLEY INTERIM PLANNING SCHEME - 2013 - ZONING




Zones

<div></div> General Residential	<div></div> Urban Mixed Use	<div></div> Local Business	<div></div> General Industrial	<div></div> Major Tourism
<div></div> Inner Residential	<div></div> Village	<div></div> General Business	<div></div> Rural Resource	<div></div> Port and Marine
<div></div> Low Density Residential	<div></div> Community Purpose	<div></div> Central Business	<div></div> Significant Agricultural	<div></div> Particular Purpose
<div></div> Rural Living	<div></div> Recreation	<div></div> Commercial	<div></div> Utilities	<div></div> Parcels
<div></div> Environmental Living	<div></div> Open Space	<div></div> Light Industrial	<div></div> Environmental Management	



Map 13 of 42



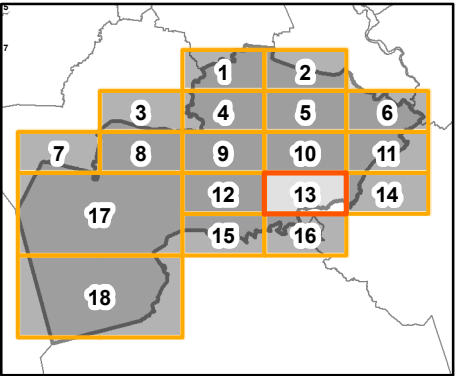
Coordinate System: GDA 94 MGA Zone 55

Date of cadastre: 08/11/2021

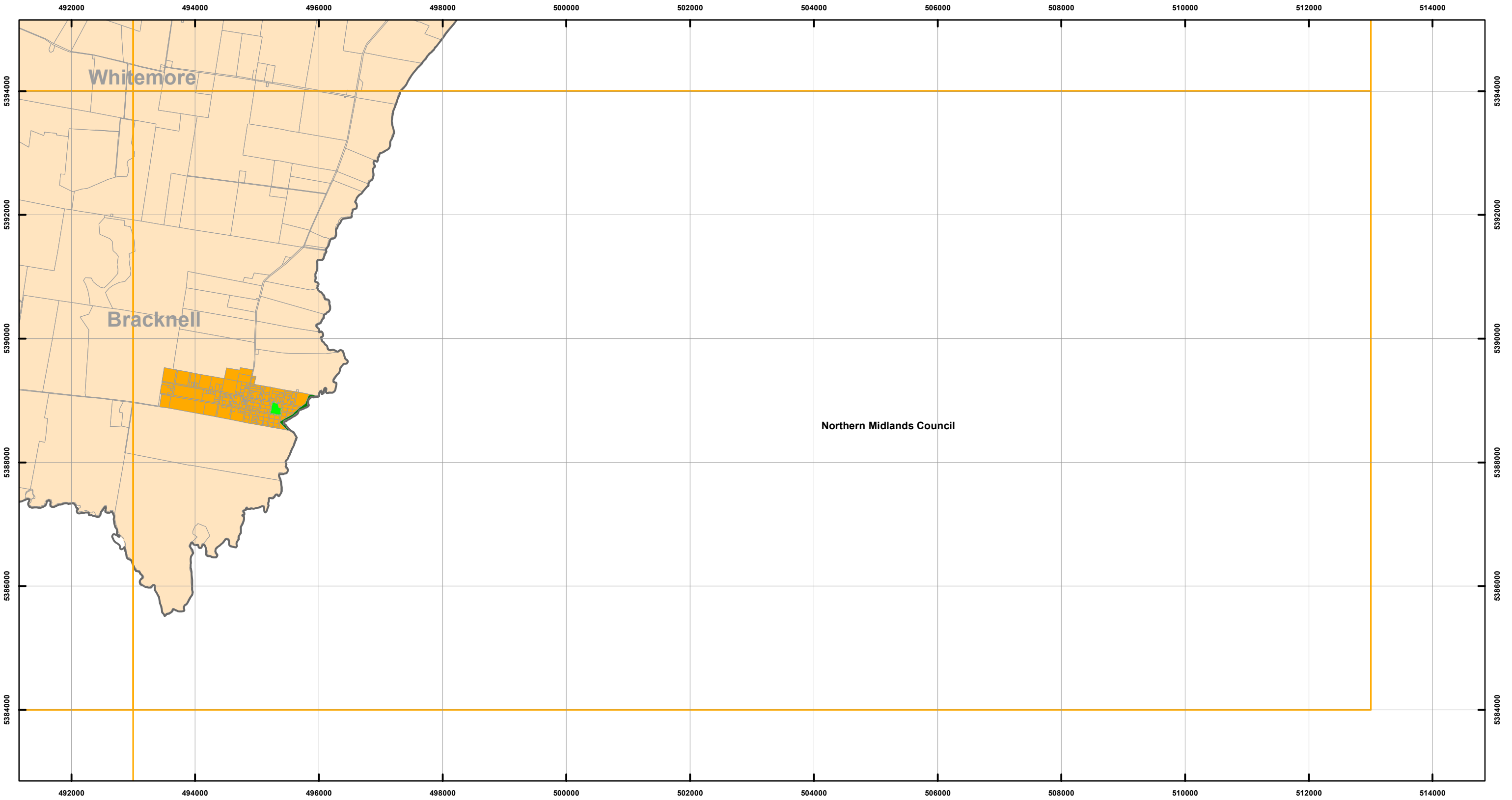
Zoning data from Meander Valley Council  
As amended at 24/03/2020  
Topographic data from the LIST © State of Tasmania

Print Date: 11/11/2021

LOCATION MAP



# MEANDER VALLEY INTERIM PLANNING SCHEME - 2013 - ZONING

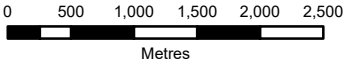


## Zones

General Residential	Urban Mixed Use	Local Business	General Industrial	Major Tourism
Inner Residential	Village	General Business	Rural Resource	Port and Marine
Low Density Residential	Community Purpose	Central Business	Significant Agricultural	Particular Purpose
Rural Living	Recreation	Commercial	Utilities	Parcels
Environmental Living	Open Space	Light Industrial	Environmental Management	



## Map 14 of 42



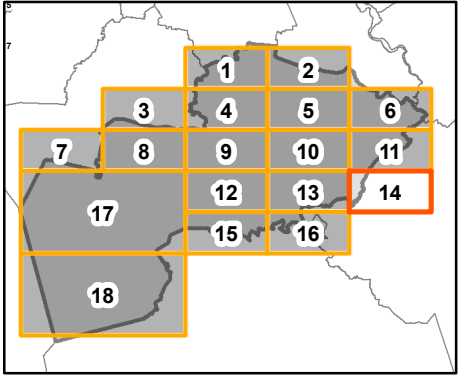
Coordinate System: GDA 94 MGA Zone 55

Date of cadastre: 08/11/2021

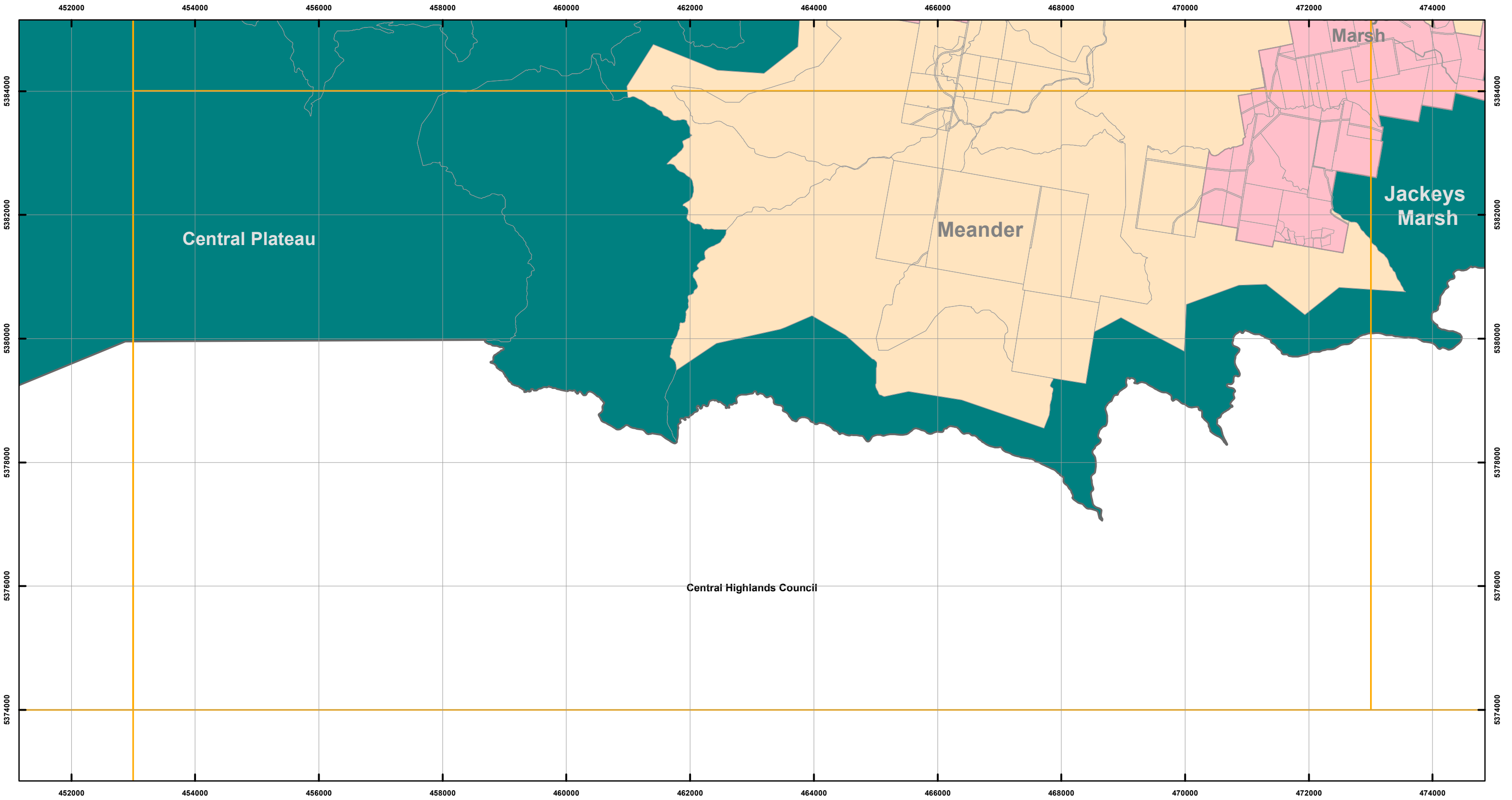
Zoning data from Meander Valley Council  
As amended at 24/03/2020  
Topographic data from the LIST © State of Tasmania

Print Date: 11/11/2021

## LOCATION MAP



# MEANDER VALLEY INTERIM PLANNING SCHEME - 2013 - ZONING

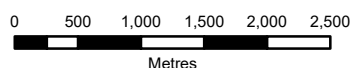


## Zones

General Residential	Urban Mixed Use	Local Business	General Industrial	Major Tourism
Inner Residential	Village	General Business	Rural Resource	Port and Marine
Low Density Residential	Community Purpose	Central Business	Significant Agricultural	Particular Purpose
Rural Living	Recreation	Commercial	Utilities	Parcels
Environmental Living	Open Space	Light Industrial	Environmental Management	



## Map 15 of 42



Coordinate System: GDA 94 MGA Zone 55

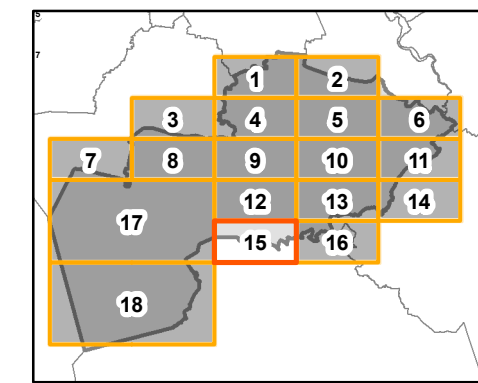
Date of cadastre: 08/11/2021

Zoning data from Meander Valley Council  
As amended at 24/03/2020

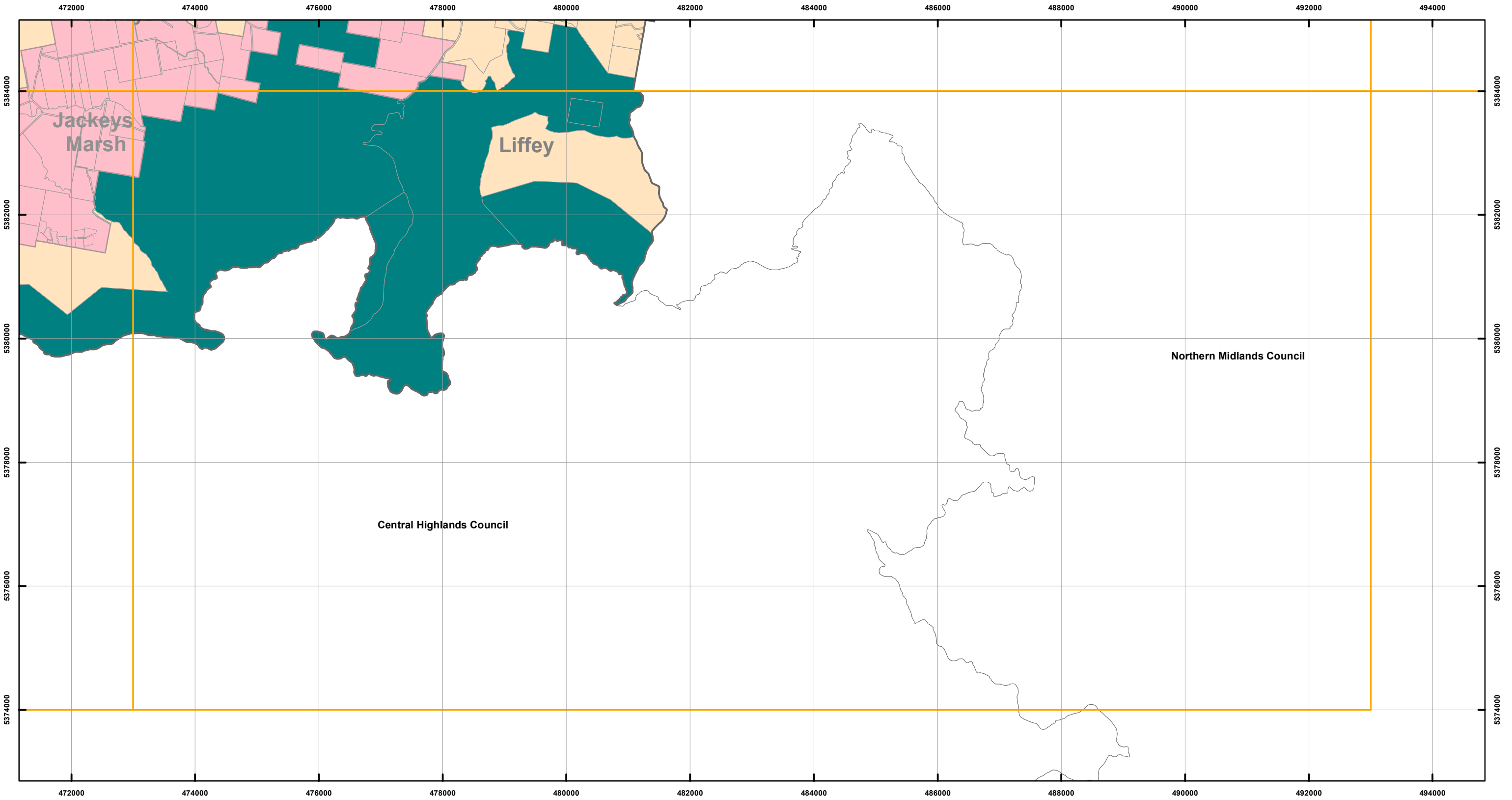
Topographic data from the LIST © State of Tasmania

Print Date: 11/11/2021

## LOCATION MAP



# MEANDER VALLEY INTERIM PLANNING SCHEME - 2013 - ZONING

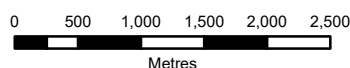


## Zones

General Residential	Urban Mixed Use	Local Business	General Industrial	Major Tourism
Inner Residential	Village	General Business	Rural Resource	Port and Marine
Low Density Residential	Community Purpose	Central Business	Significant Agricultural	Particular Purpose
Rural Living	Recreation	Commercial	Utilities	Parcels
Environmental Living	Open Space	Light Industrial	Environmental Management	



## Map 16 of 42



Coordinate System: GDA 94 MGA Zone 55

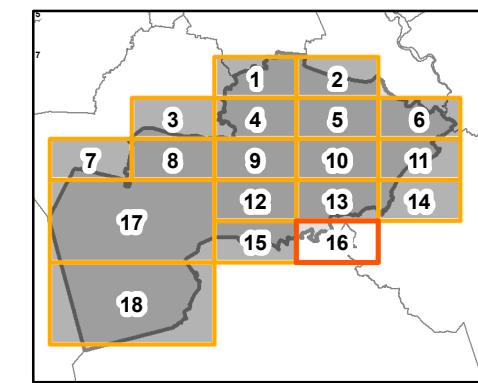
Date of cadastre: 08/11/2021

Zoning data from Meander Valley Council  
As amended at 24/03/2020

Topographic data from the LIST © State of Tasmania

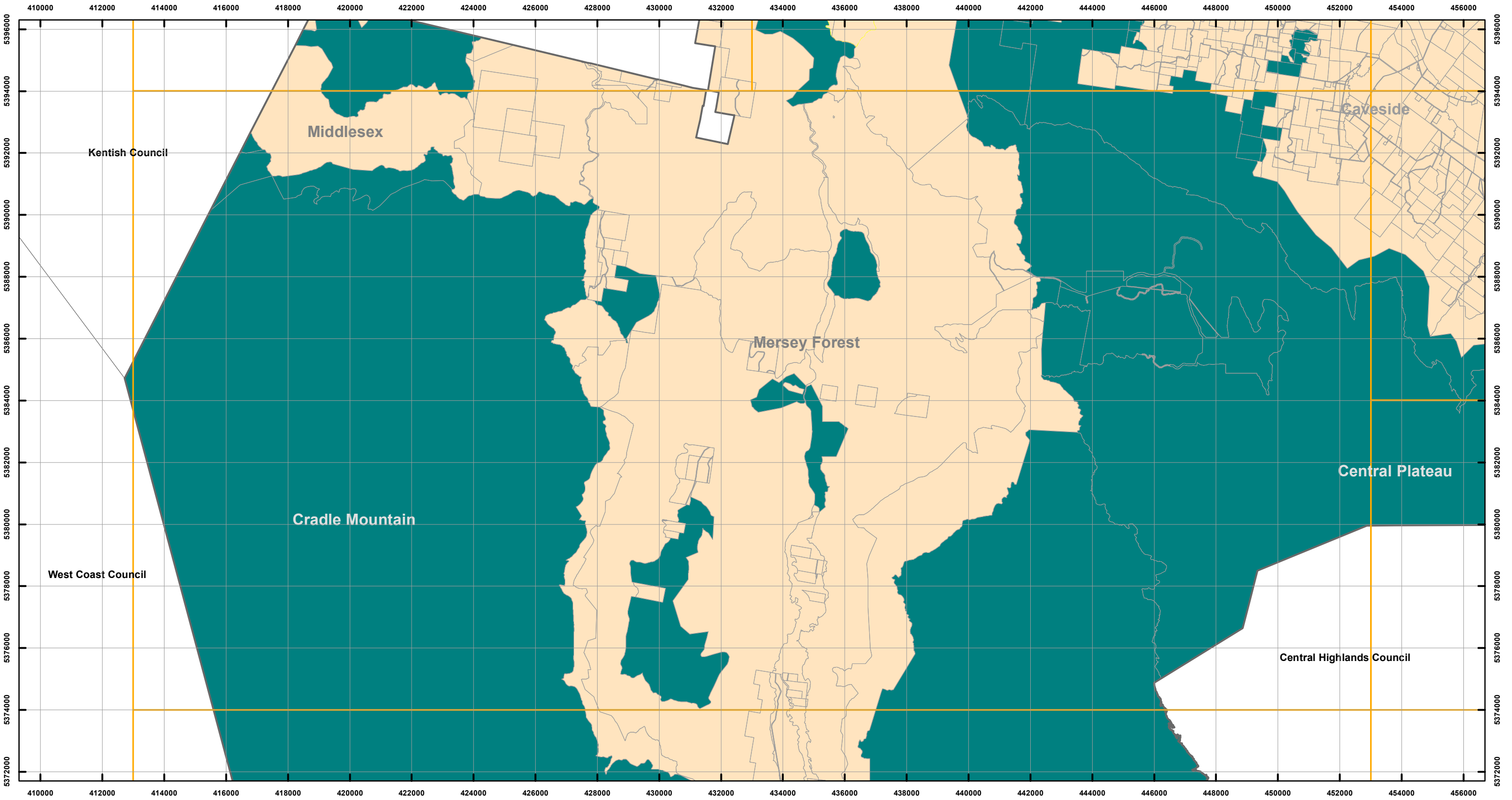
Print Date: 11/11/2021

## LOCATION MAP





# MEANDER VALLEY INTERIM PLANNING SCHEME - 2013 - ZONING

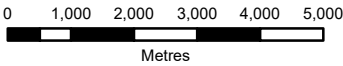


## Zones

General Residential	Urban Mixed Use	Local Business	General Industrial	Major Tourism
Inner Residential	Village	General Business	Rural Resource	Port and Marine
Low Density Residential	Community Purpose	Central Business	Significant Agricultural	Particular Purpose
Rural Living	Recreation	Commercial	Utilities	Parcels
Environmental Living	Open Space	Light Industrial	Environmental Management	



## Map 17 of 42



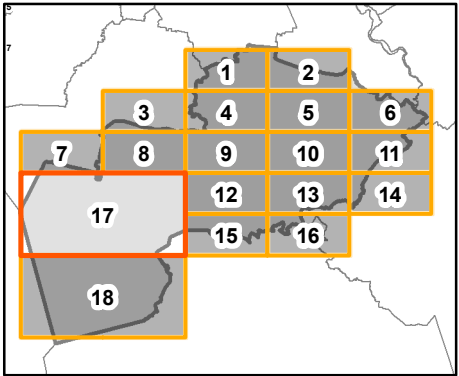
Coordinate System: GDA 94 MGA Zone 55

Date of cadastre: 08/11/2021

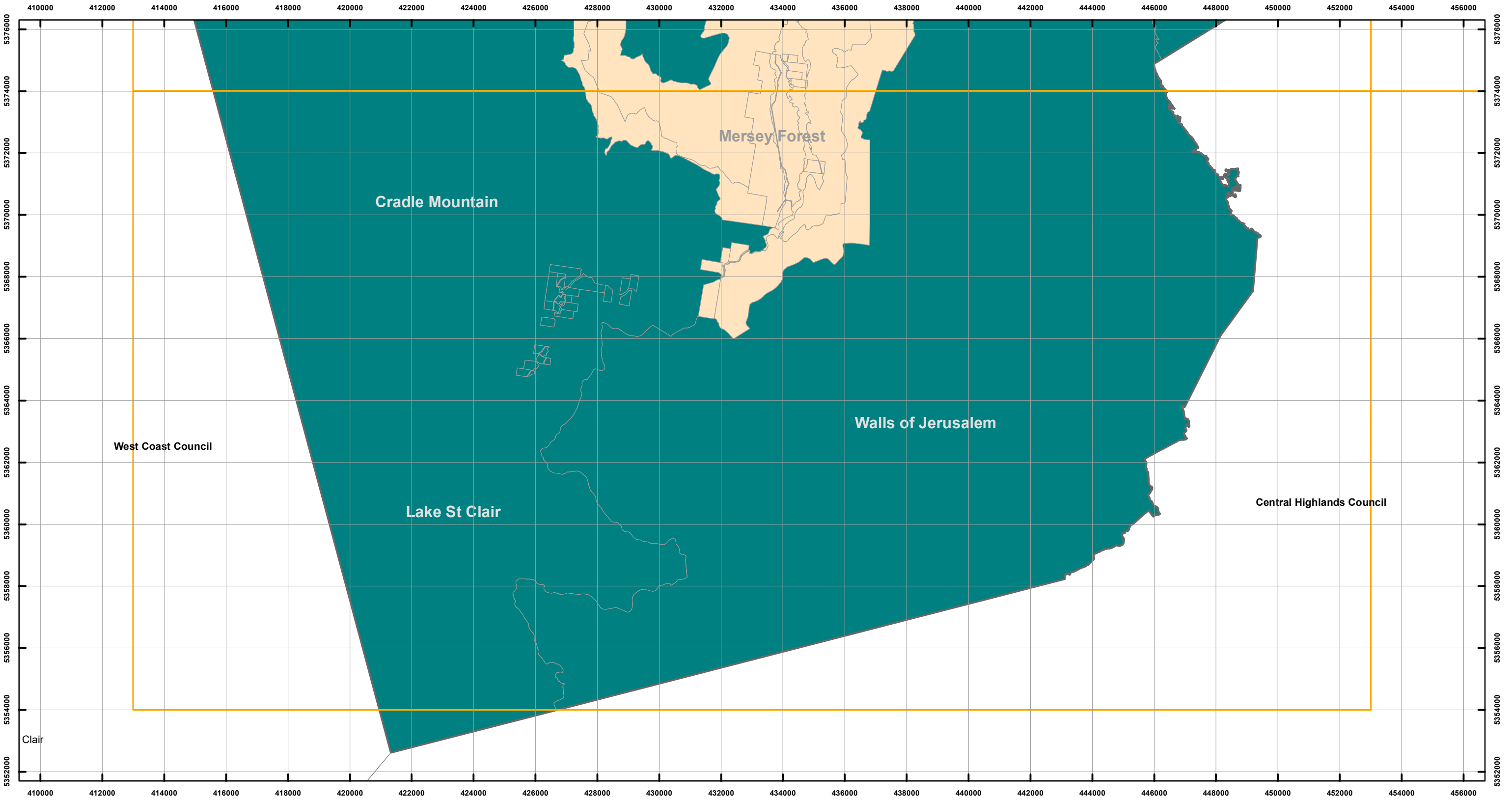
Zoning data from Meander Valley Council  
As amended at 24/03/2020  
Topographic data from the LIST © State of Tasmania

Print Date: 11/11/2021

## LOCATION MAP



# MEANDER VALLEY INTERIM PLANNING SCHEME - 2013 - ZONING

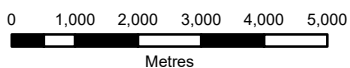


## Zones

- |                         |                   |                  |                          |                    |
|-------------------------|-------------------|------------------|--------------------------|--------------------|
| General Residential     | Urban Mixed Use   | Local Business   | General Industrial       | Major Tourism      |
| Inner Residential       | Village           | General Business | Rural Resource           | Port and Marine    |
| Low Density Residential | Community Purpose | Central Business | Significant Agricultural | Particular Purpose |
| Rural Living            | Recreation        | Commercial       | Utilities                | Parcels            |
| Environmental Living    | Open Space        | Light Industrial | Environmental Management |                    |



## Map 18 of 42



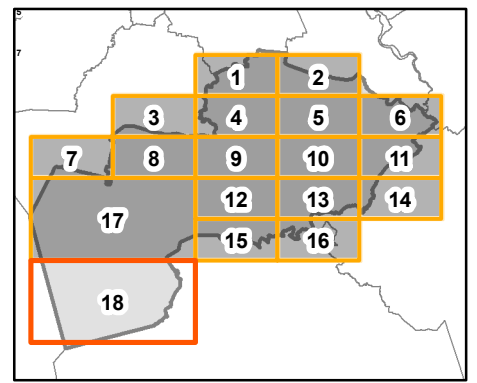
Coordinate System: GDA 94 MGA Zone 55

Date of cadastre: 08/11/2021

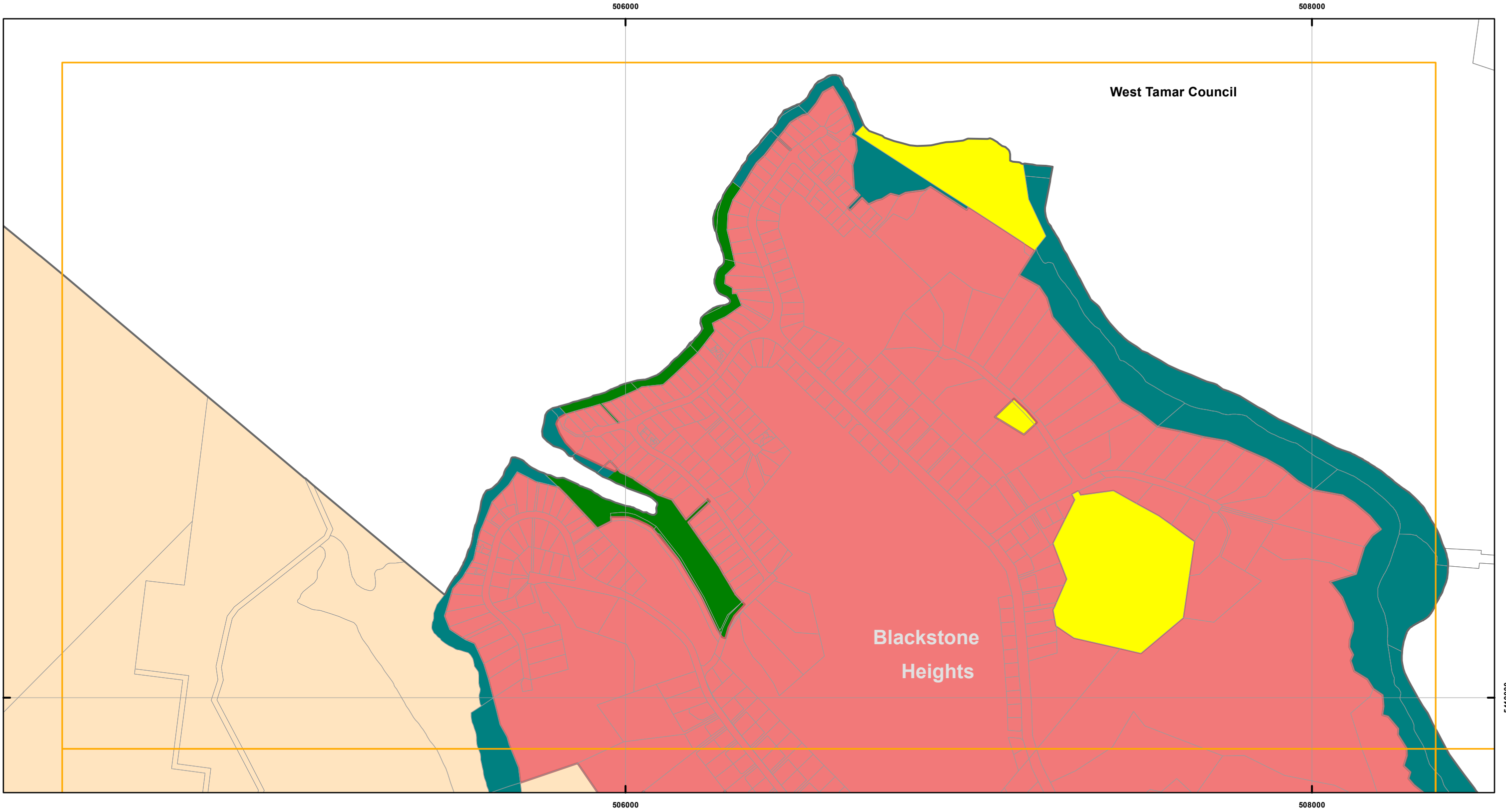
Zoning data from Meander Valley Council  
As amended at 24/03/2020  
Topographic data from the LIST © State of Tasmania

Print Date: 11/11/2021

## LOCATION MAP



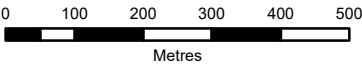
# MEANDER VALLEY INTERIM PLANNING SCHEME - 2013 - ZONING



Zones				
General Residential	Urban Mixed Use	Local Business	General Industrial	Major Tourism
Inner Residential	Village	General Business	Rural Resource	Port and Marine
Low Density Residential	Community Purpose	Central Business	Significant Agricultural	Particular Purpose
Rural Living	Recreation	Commercial	Utilities	Parcels
Environmental Living	Open Space	Light Industrial	Environmental Management	



Map 19 of 42



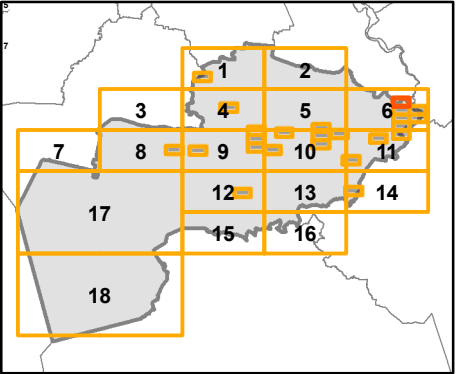
Coordinate System: GDA 94 MGA Zone 55

Date of cadastre: 08/11/2021

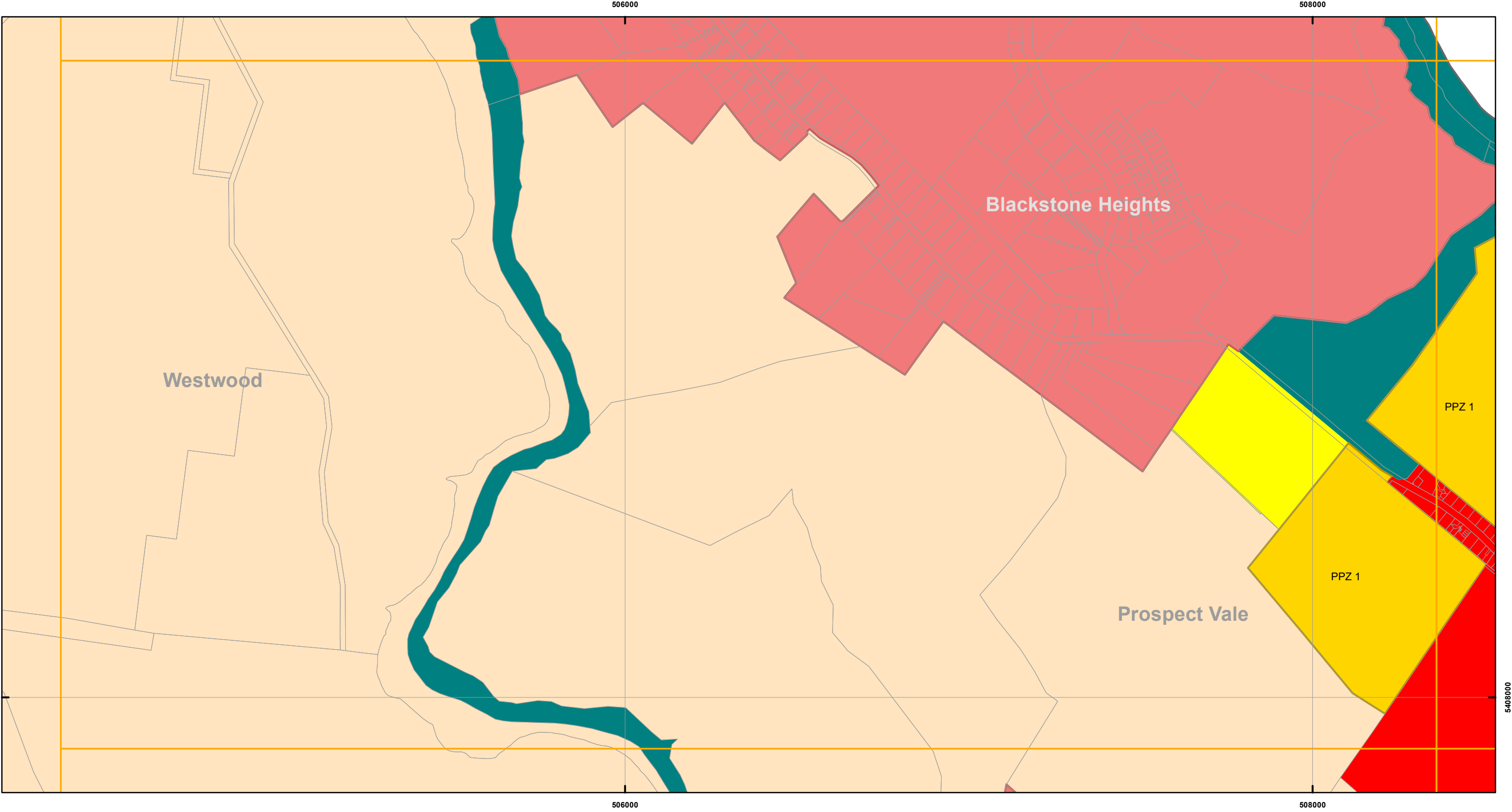
Zoning data from Meander Valley Council  
As amended at 24/03/2020  
Topographic data from the LIST © State of Tasmania

Print Date: 11/11/2021

LOCATION MAP



MEANDER VALLEY INTERIM PLANNING SCHEME - 2013 - ZONING

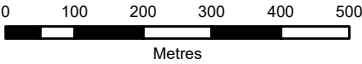


Zones

General Residential	Urban Mixed Use	Local Business	General Industrial	Major Tourism
Inner Residential	Village	General Business	Rural Resource	Port and Marine
Low Density Residential	Community Purpose	Central Business	Significant Agricultural	Particular Purpose
Rural Living	Recreation	Commercial	Utilities	Parcels
Environmental Living	Open Space	Light Industrial	Environmental Management	



Map 20 of 42



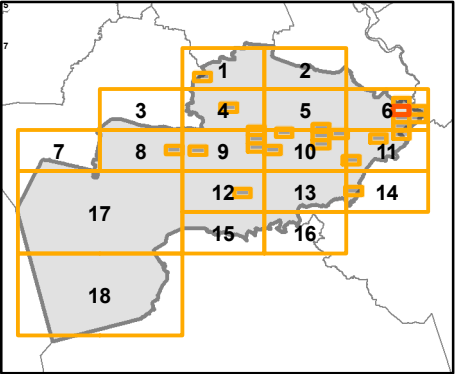
Coordinate System: GDA 94 MGA Zone 55

Date of cadastre: 08/11/2021

Zoning data from Meander Valley Council  
As amended at 24/03/2020  
Topographic data from the LIST © State of Tasmania

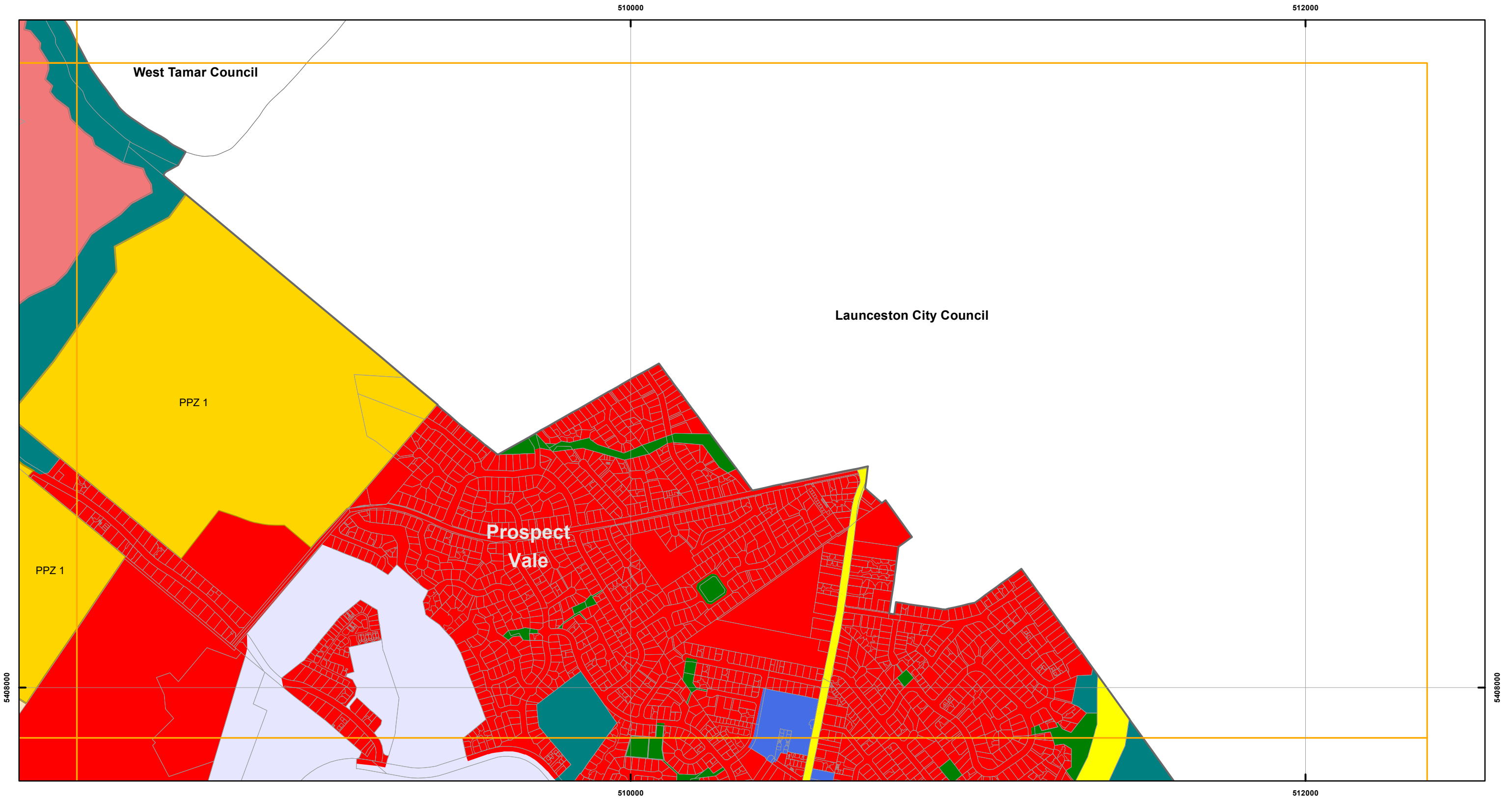
Print Date: 11/11/2021

LOCATION MAP





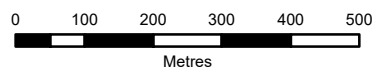
# MEANDER VALLEY INTERIM PLANNING SCHEME - 2013 - ZONING



Zones				
General Residential	Urban Mixed Use	Local Business	General Industrial	Major Tourism
Inner Residential	Village	General Business	Rural Resource	Port and Marine
Low Density Residential	Community Purpose	Central Business	Significant Agricultural	Particular Purpose
Rural Living	Recreation	Commercial	Utilities	Parcels
Environmental Living	Open Space	Light Industrial	Environmental Management	



Map 21 of 42



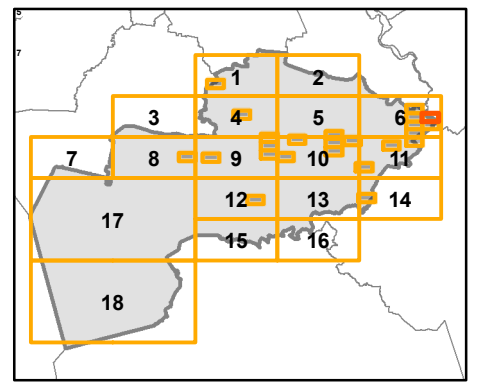
Coordinate System: GDA 94 MGA Zone 55

Date of cadastre: 08/11/2021

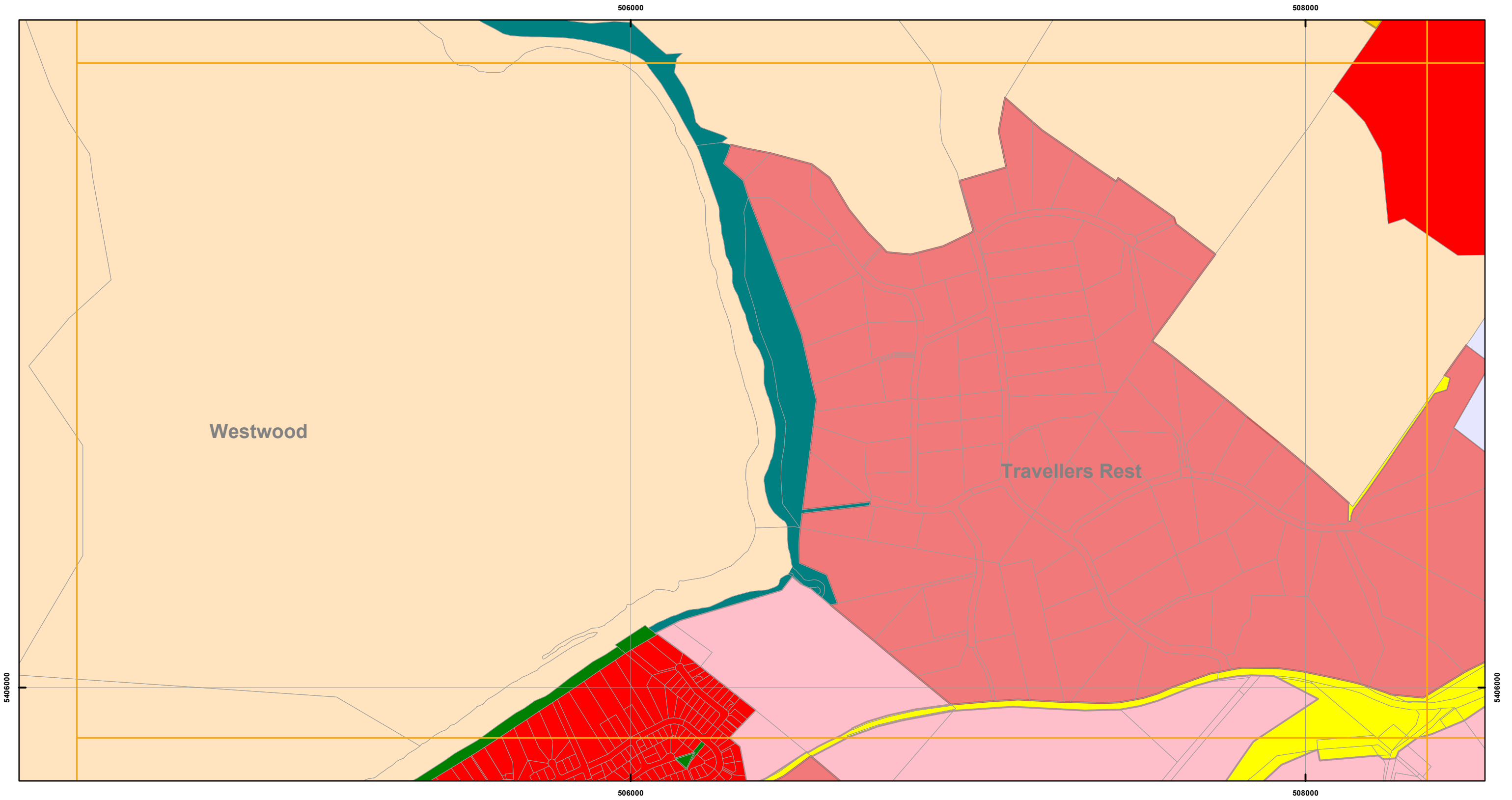
Zoning data from Meander Valley Council  
As amended at 24/03/2020  
Topographic data from the LIST © State of Tasmania

























Print Date: 11/11/2021

LOCATION MAP



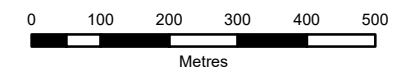
# MEANDER VALLEY INTERIM PLANNING SCHEME - 2013 - ZONING



Zones				
 General Residential	 Urban Mixed Use	 Local Business	 General Industrial	 Major Tourism
 Inner Residential	 Village	 General Business	 Rural Resource	 Port and Marine
 Low Density Residential	 Community Purpose	 Central Business	 Significant Agricultural	 Particular Purpose
 Rural Living	 Recreation	 Commercial	 Utilities	 Parcels
 Environmental Living	 Open Space	 Light Industrial	 Environmental Management	



## Map 22 of 42



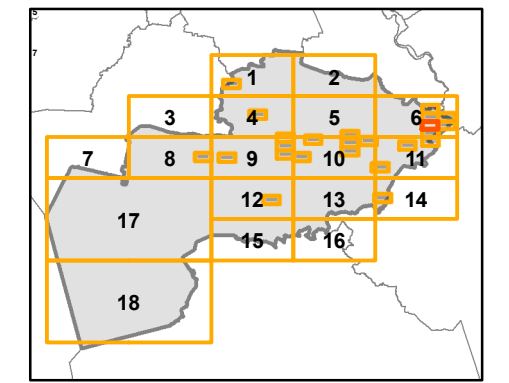
Coordinate System: GDA 94 MGA Zone 55

Date of cadastre: 08/11/2021

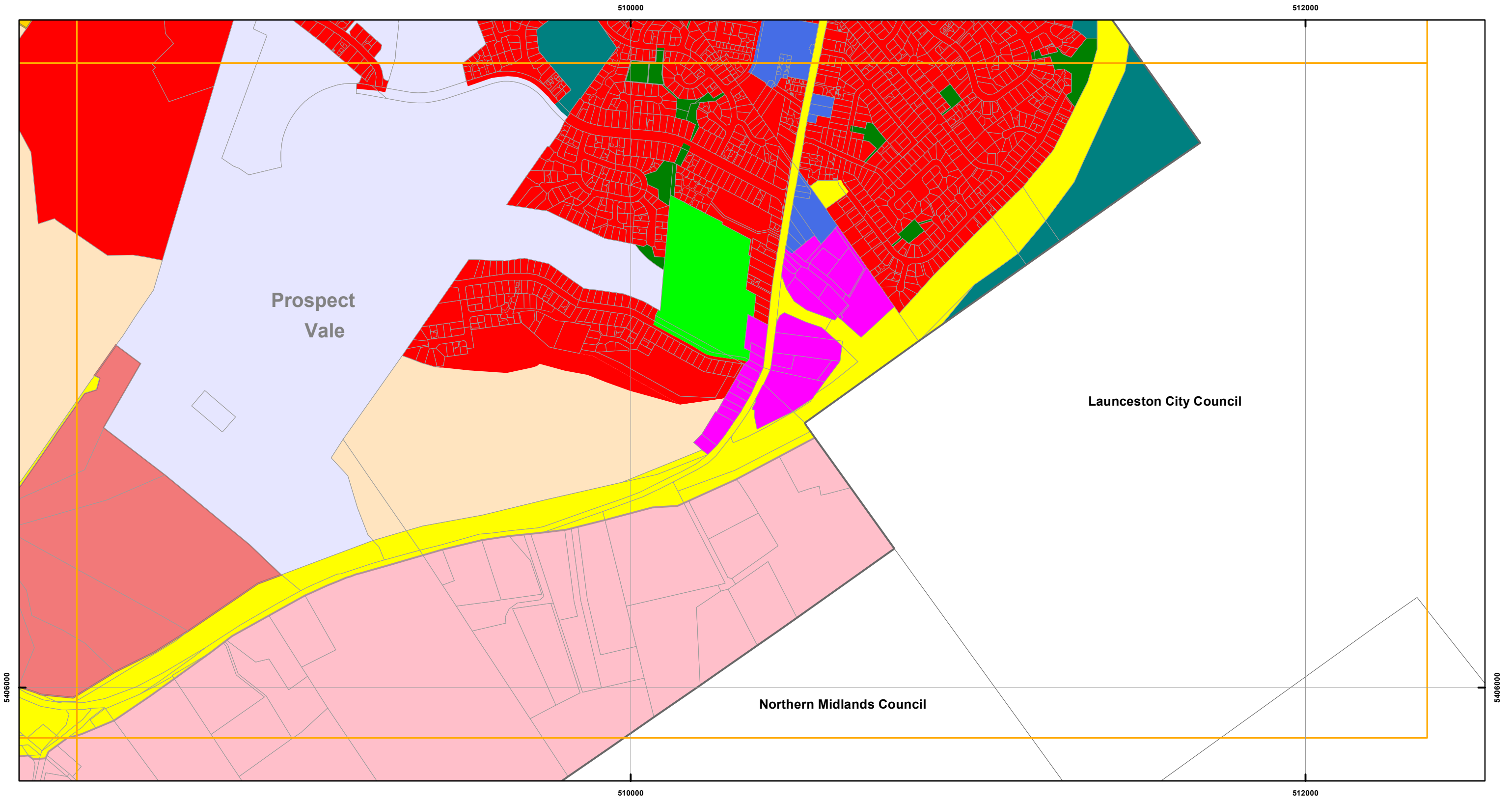
Zoning data from Meander Valley Council  
As amended at 24/03/2020  
Topographic data from the LIST © State of Tasmania

Print Date: 11/11/2021

## LOCATION MAP



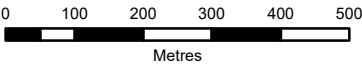
# MEANDER VALLEY INTERIM PLANNING SCHEME - 2013 - ZONING



Zones				
General Residential	Urban Mixed Use	Local Business	General Industrial	Major Tourism
Inner Residential	Village	General Business	Rural Resource	Port and Marine
Low Density Residential	Community Purpose	Central Business	Significant Agricultural	Particular Purpose
Rural Living	Recreation	Commercial	Utilities	Parcels
Environmental Living	Open Space	Light Industrial	Environmental Management	



Map 23 of 42



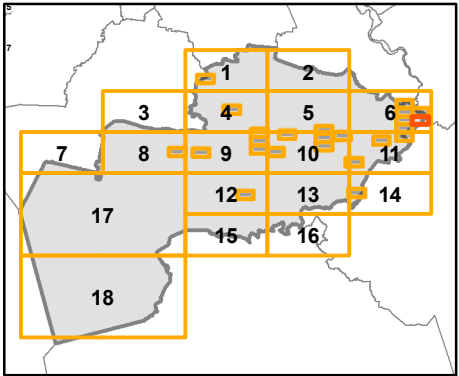
Coordinate System: GDA 94 MGA Zone 55

Date of cadastre: 08/11/2021

Zoning data from Meander Valley Council  
As amended at 24/03/2020  
Topographic data from the LIST © State of Tasmania

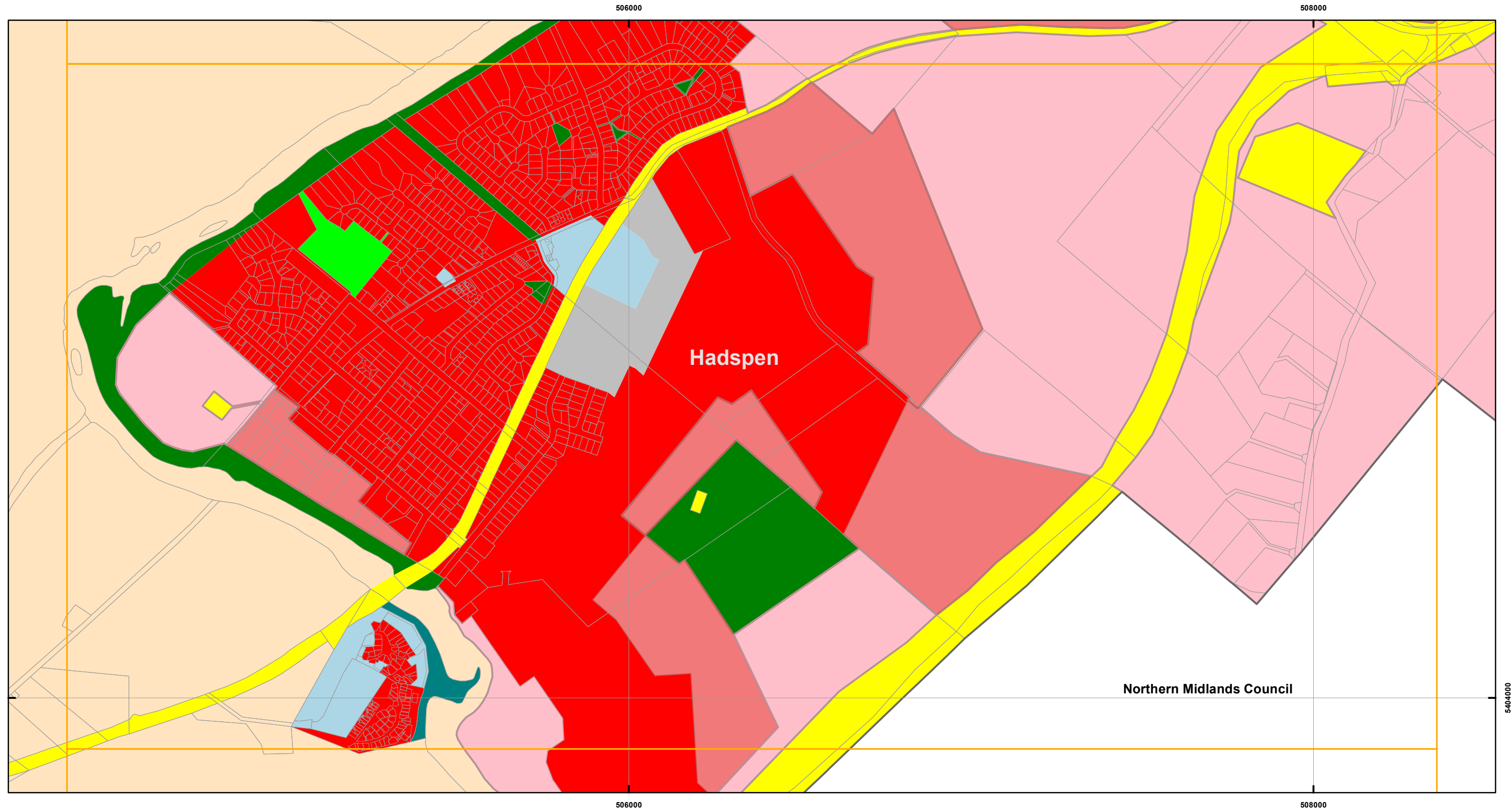
Print Date: 11/11/2021

LOCATION MAP





# MEANDER VALLEY INTERIM PLANNING SCHEME - 2013 - ZONING

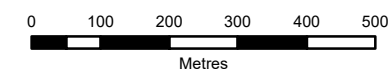


## Zones

<span style="color: red;">■</span> General Residential	<span style="color: gray;">■</span> Urban Mixed Use	<span style="color: lightblue;">■</span> Local Business	<span style="color: purple;">■</span> General Industrial	<span style="color: lightpurple;">■</span> Major Tourism
<span style="color: darkred;">■</span> Inner Residential	<span style="color: orange;">■</span> Village	<span style="color: blue;">■</span> General Business	<span style="color: tan;">■</span> Rural Resource	<span style="color: cyan;">■</span> Port and Marine
<span style="color: lightcoral;">■</span> Low Density Residential	<span style="color: yellow;">■</span> Community Purpose	<span style="color: darkblue;">■</span> Central Business	<span style="color: brown;">■</span> Significant Agricultural	<span style="color: gold;">■</span> Particular Purpose
<span style="color: pink;">■</span> Rural Living	<span style="color: green;">■</span> Recreation	<span style="color: purple;">■</span> Commercial	<span style="color: yellow;">■</span> Utilities	<span style="color: white;">■</span> Parcels
<span style="color: olive;">■</span> Environmental Living	<span style="color: darkgreen;">■</span> Open Space	<span style="color: magenta;">■</span> Light Industrial	<span style="color: teal;">■</span> Environmental Management	



## Map 24 of 42



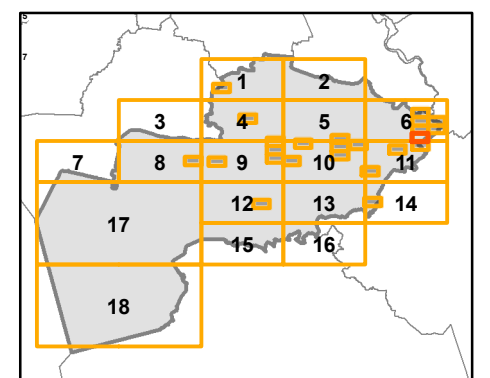
Coordinate System: GDA 94 MGA Zone 55

Date of cadastre: 08/11/2021

Zoning data from Meander Valley Council  
As amended at 24/03/2020  
Topographic data from the LIST © State of Tasmania

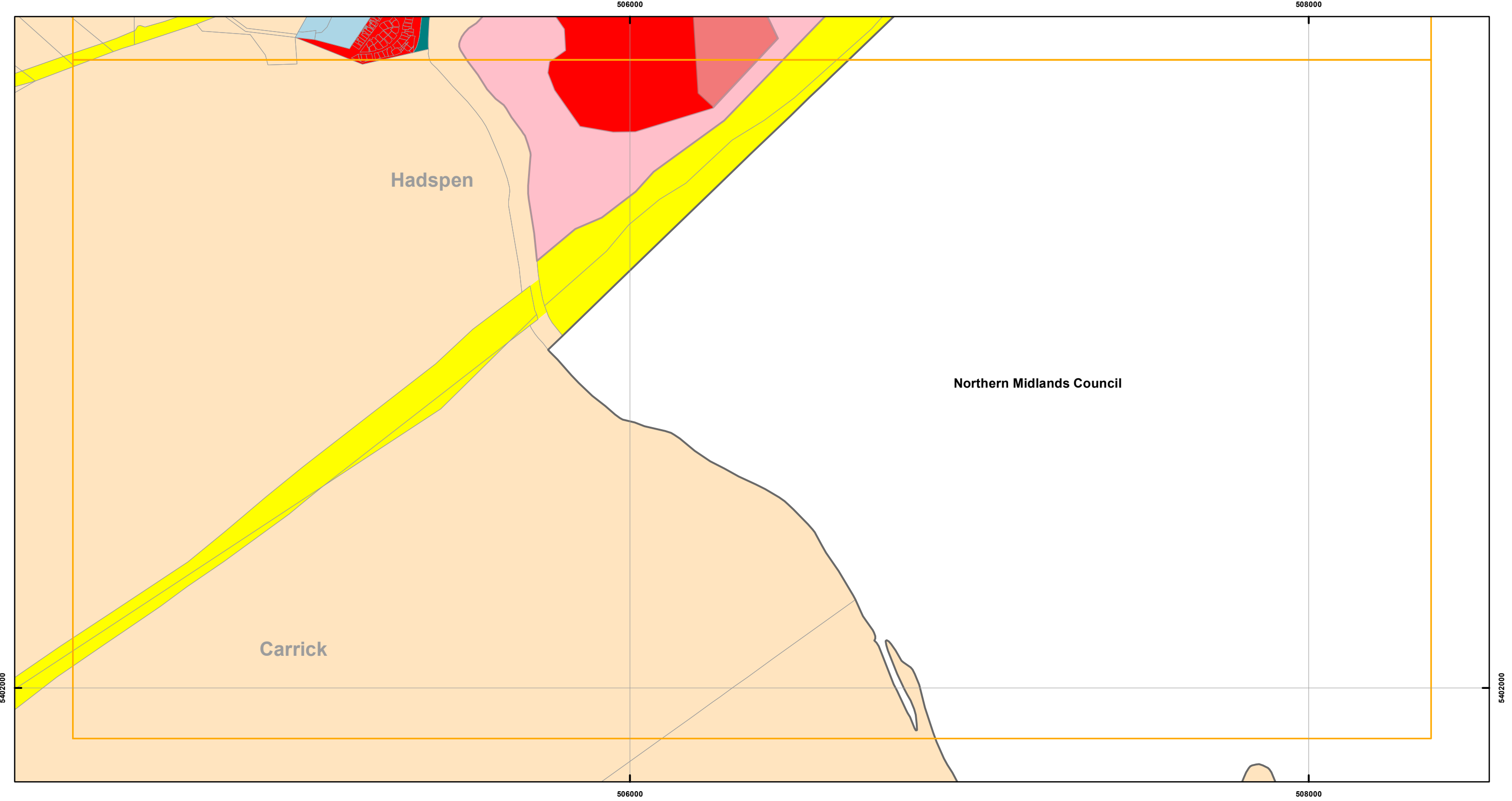
Print Date: 11/11/2021

## LOCATION MAP





MEANDER VALLEY INTERIM PLANNING SCHEME - 2013 - ZONING

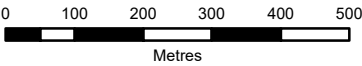


Zones

General Residential	Urban Mixed Use	Local Business	General Industrial	Major Tourism
Inner Residential	Village	General Business	Rural Resource	Port and Marine
Low Density Residential	Community Purpose	Central Business	Significant Agricultural	Particular Purpose
Rural Living	Recreation	Commercial	Utilities	Parcels
Environmental Living	Open Space	Light Industrial	Environmental Management	



Map 25 of 42



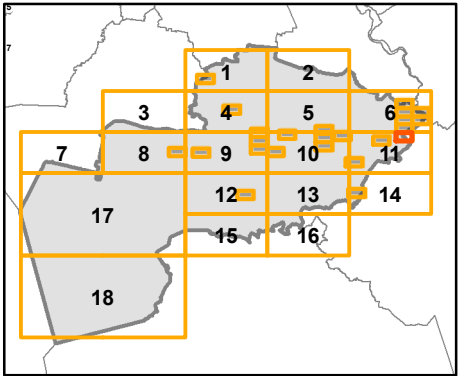
Coordinate System: GDA 94 MGA Zone 55

Date of cadastre: 08/11/2021

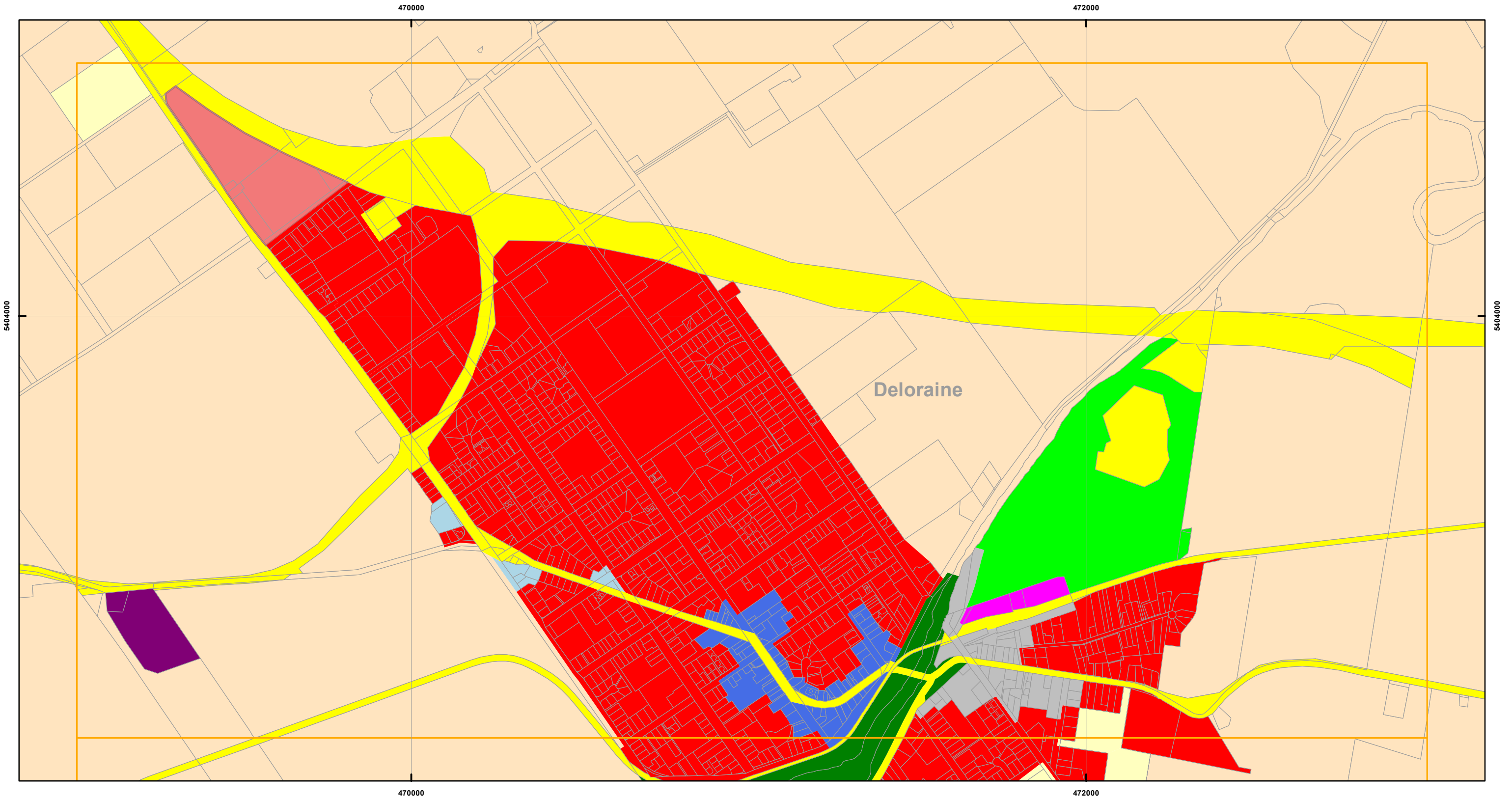
Zoning data from Meander Valley Council  
As amended at 24/03/2020  
Topographic data from the LIST © State of Tasmania

Print Date: 11/11/2021

LOCATION MAP



MEANDER VALLEY INTERIM PLANNING SCHEME - 2013 - ZONING

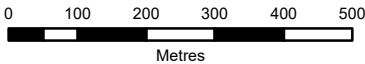


**Zones**

General Residential	Urban Mixed Use	Local Business	General Industrial	Major Tourism
Inner Residential	Village	General Business	Rural Resource	Port and Marine
Low Density Residential	Community Purpose	Central Business	Significant Agricultural	Particular Purpose
Rural Living	Recreation	Commercial	Utilities	Parcels
Environmental Living	Open Space	Light Industrial	Environmental Management	



Map 26 of 42



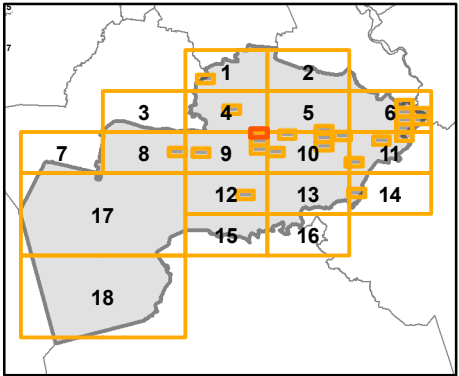
Coordinate System: GDA 94 MGA Zone 55

Date of cadastre: 08/11/2021

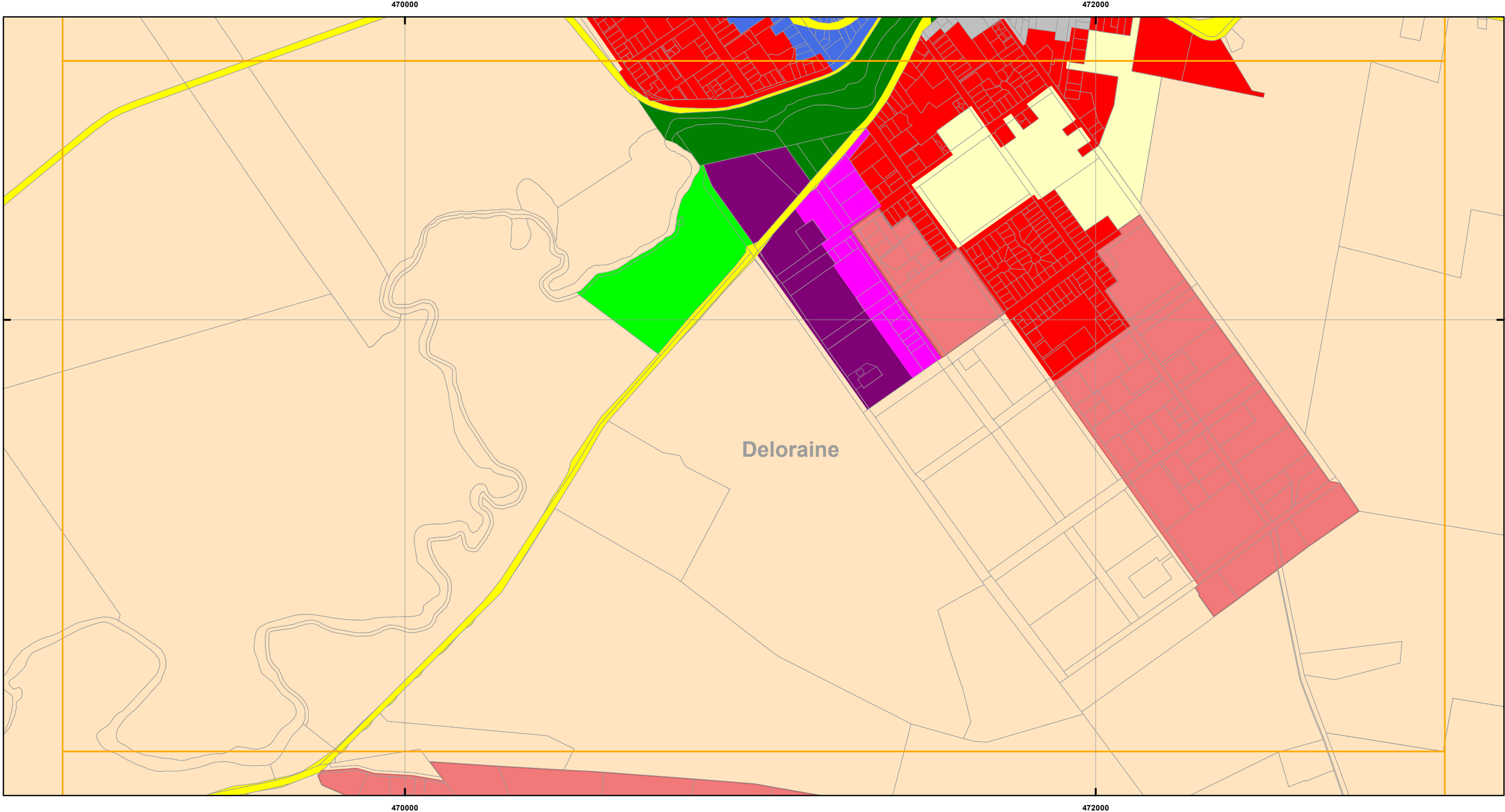
Zoning data from Meander Valley Council  
As amended at 24/03/2020  
Topographic data from the LIST © State of Tasmania

Print Date: 11/11/2021

LOCATION MAP



MEANDER VALLEY INTERIM PLANNING SCHEME - 2013 - ZONING

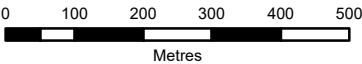


Zones

General Residential	Urban Mixed Use	Local Business	General Industrial	Major Tourism
Inner Residential	Village	General Business	Rural Resource	Port and Marine
Low Density Residential	Community Purpose	Central Business	Significant Agricultural	Particular Purpose
Rural Living	Recreation	Commercial	Utilities	Parcels
Environmental Living	Open Space	Light Industrial	Environmental Management	



Map 27 of 42



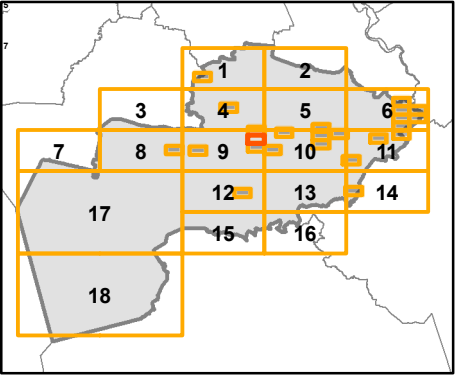
Coordinate System: GDA 94 MGA Zone 55

Date of cadastre: 08/11/2021

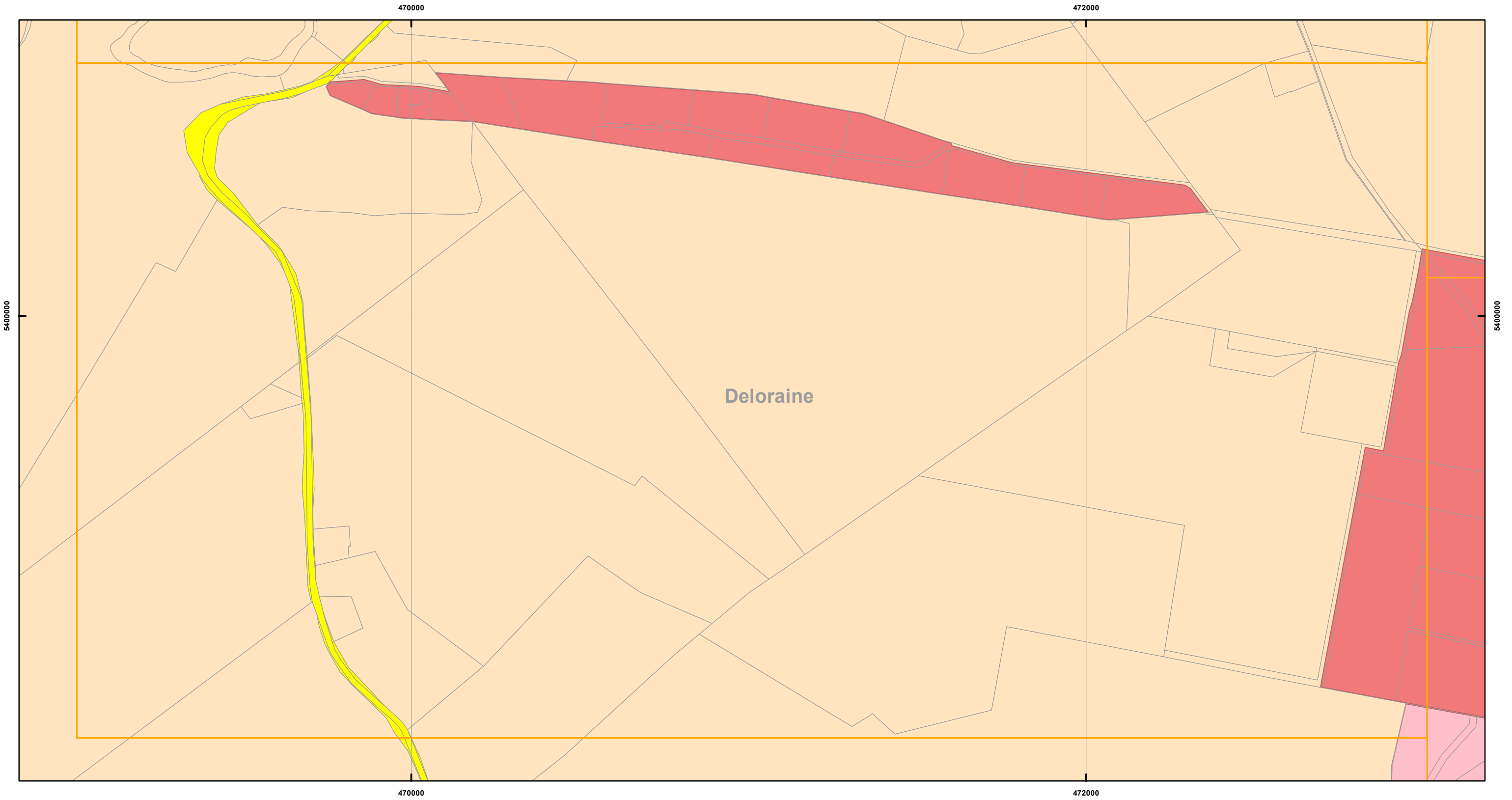
Zoning data from Meander Valley Council  
As amended at 24/03/2020  
Topographic data from the LIST © State of Tasmania

Print Date: 11/11/2021

LOCATION MAP



MEANDER VALLEY INTERIM PLANNING SCHEME - 2013 - ZONING

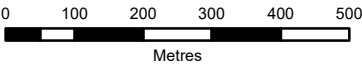


Zones

General Residential	Urban Mixed Use	Local Business	General Industrial	Major Tourism
Inner Residential	Village	General Business	Rural Resource	Port and Marine
Low Density Residential	Community Purpose	Central Business	Significant Agricultural	Particular Purpose
Rural Living	Recreation	Commercial	Utilities	Parcels
Environmental Living	Open Space	Light Industrial	Environmental Management	



Map 28 of 42



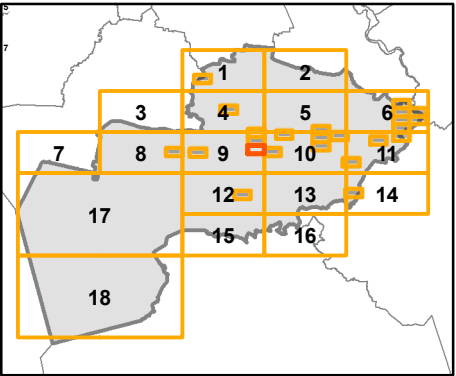
Coordinate System: GDA 94 MGA Zone 55

Date of cadastre: 08/11/2021

Zoning data from Meander Valley Council  
As amended at 24/03/2020  
Topographic data from the LIST © State of Tasmania

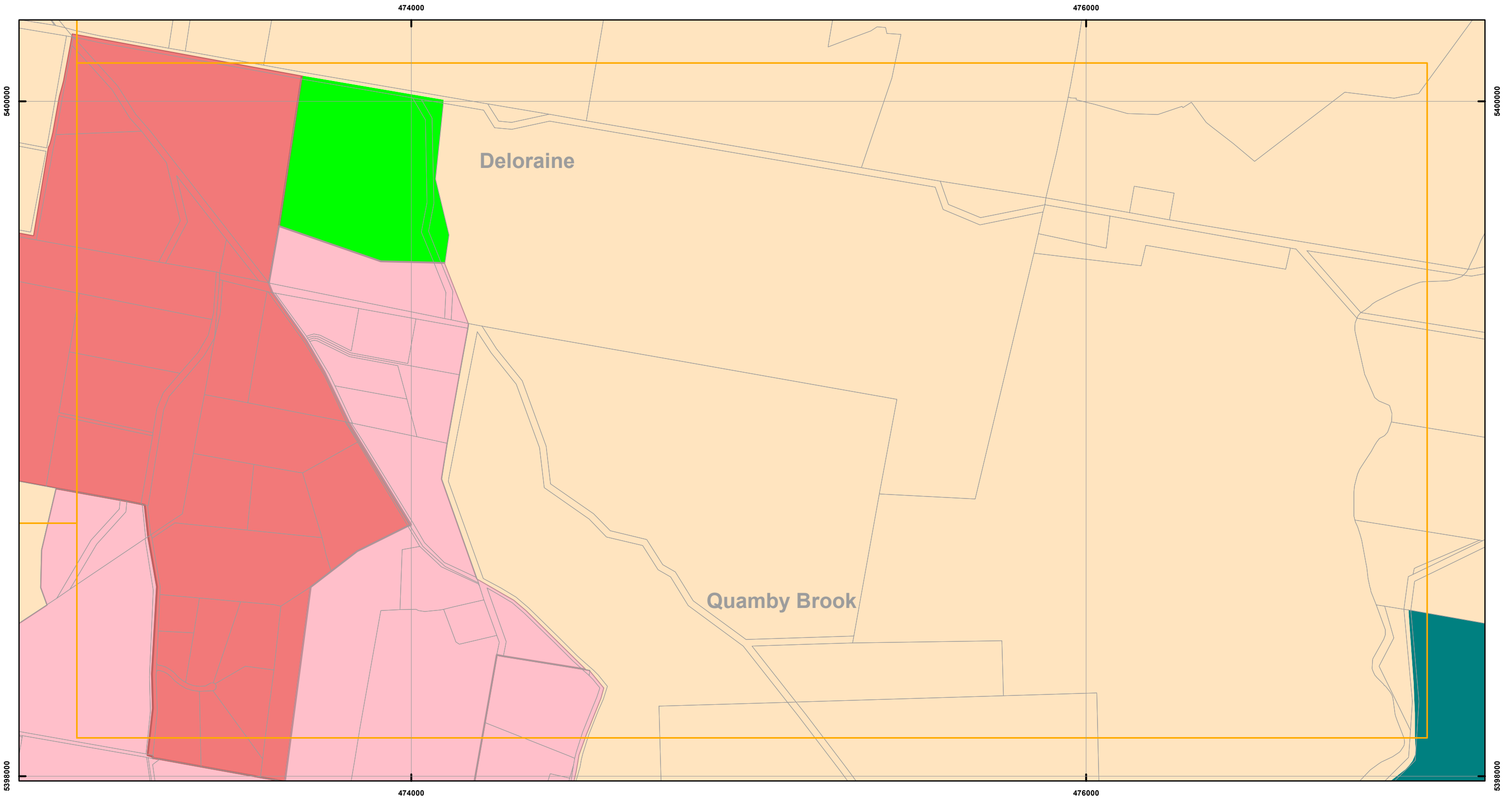
Print Date: 11/11/2021

LOCATION MAP





MEANDER VALLEY INTERIM PLANNING SCHEME - 2013 - ZONING

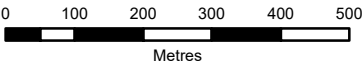


Zones

<div></div> General Residential	<div></div> Urban Mixed Use	<div></div> Local Business	<div></div> General Industrial	<div></div> Major Tourism
<div></div> Inner Residential	<div></div> Village	<div></div> General Business	<div></div> Rural Resource	<div></div> Port and Marine
<div></div> Low Density Residential	<div></div> Community Purpose	<div></div> Central Business	<div></div> Significant Agricultural	<div></div> Particular Purpose
<div></div> Rural Living	<div></div> Recreation	<div></div> Commercial	<div></div> Utilities	<div></div> Parcels
<div></div> Environmental Living	<div></div> Open Space	<div></div> Light Industrial	<div></div> Environmental Management	



Map 29 of 42



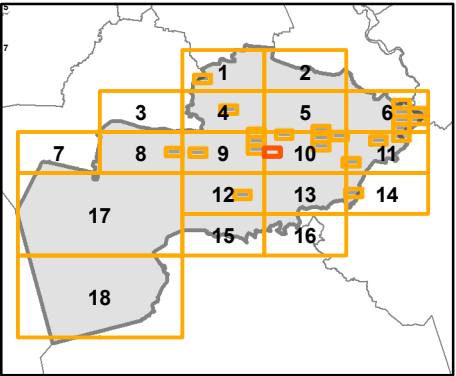
Coordinate System: GDA 94 MGA Zone 55

Date of cadastre: 08/11/2021

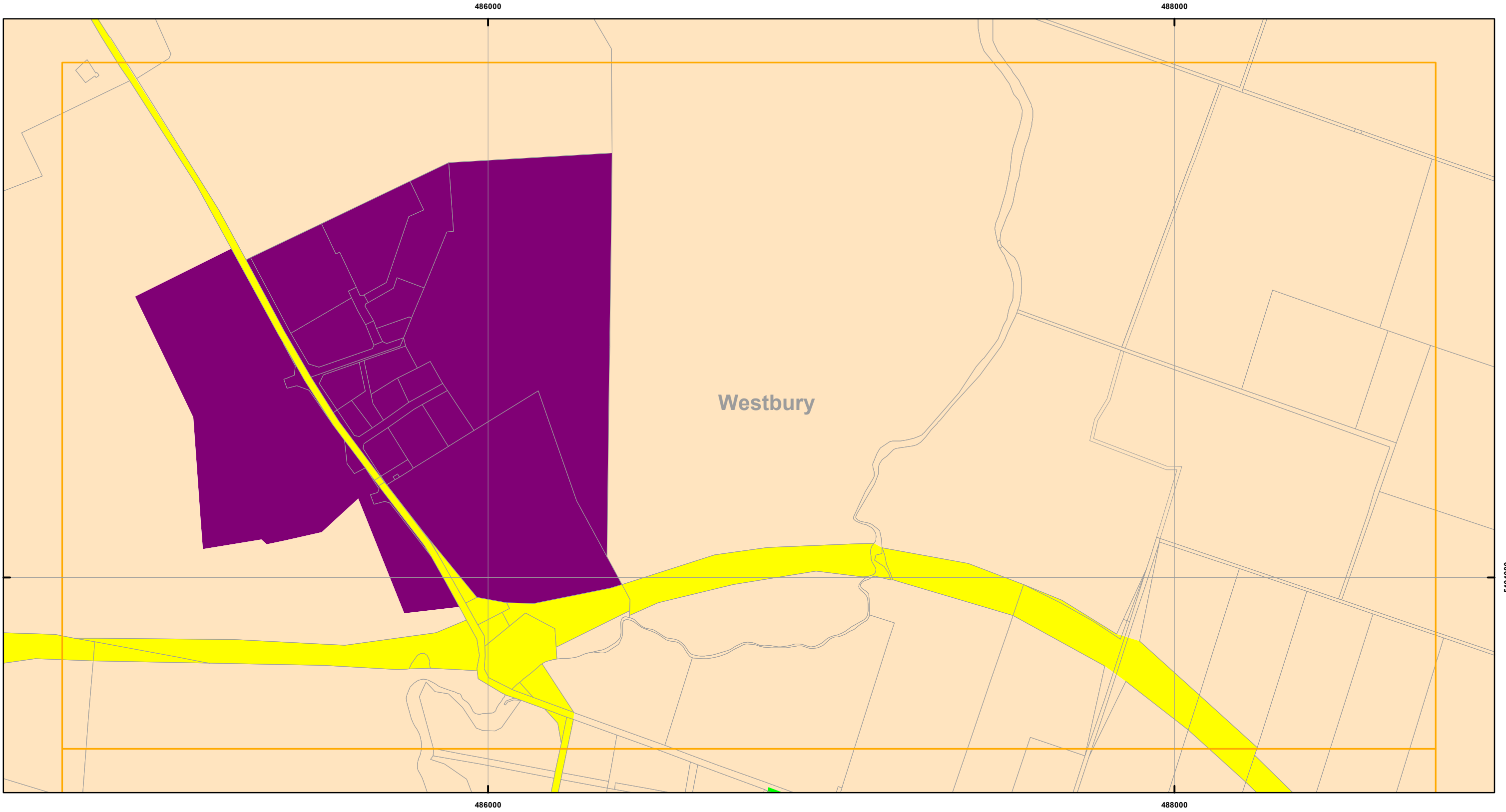
Zoning data from Meander Valley Council  
As amended at 24/03/2020  
Topographic data from the LIST © State of Tasmania

Print Date: 11/11/2021

LOCATION MAP



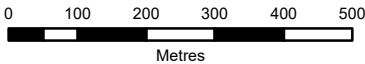
MEANDER VALLEY INTERIM PLANNING SCHEME - 2013 - ZONING



Zones				
General Residential	Urban Mixed Use	Local Business	General Industrial	Major Tourism
Inner Residential	Village	General Business	Rural Resource	Port and Marine
Low Density Residential	Community Purpose	Central Business	Significant Agricultural	Particular Purpose
Rural Living	Recreation	Commercial	Utilities	Parcels
Environmental Living	Open Space	Light Industrial	Environmental Management	



Map 30 of 42



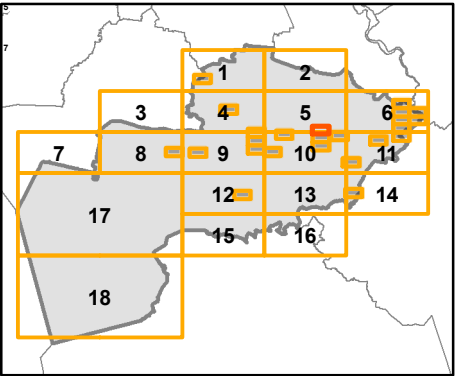
Coordinate System: GDA 94 MGA Zone 55

Date of cadastre: 08/11/2021

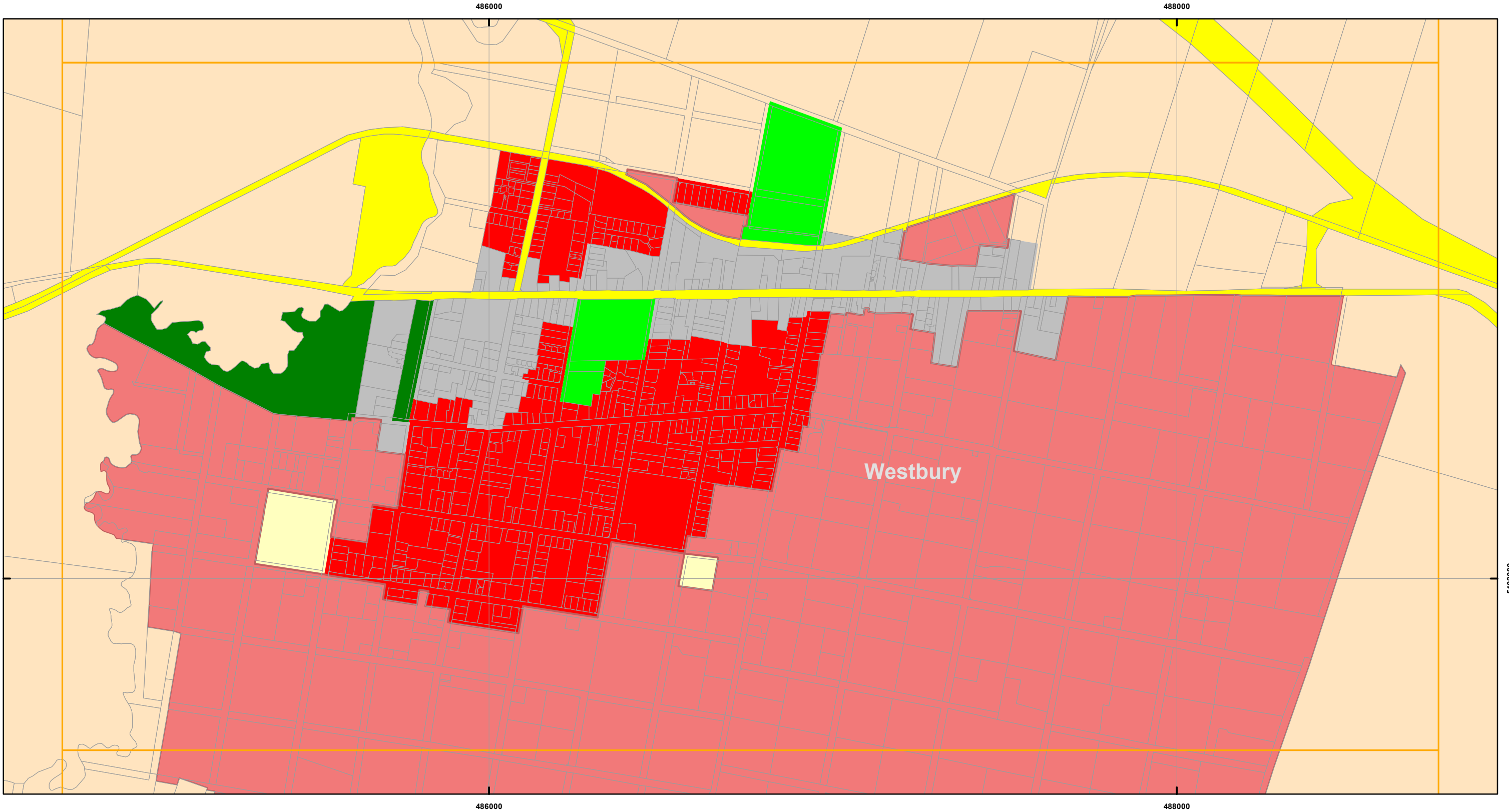
Zoning data from Meander Valley Council  
As amended at 24/03/2020  
Topographic data from the LIST © State of Tasmania

Print Date: 11/11/2021

LOCATION MAP



MEANDER VALLEY INTERIM PLANNING SCHEME - 2013 - ZONING

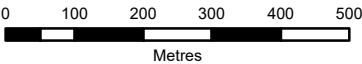


**Zones**

General Residential	Urban Mixed Use	Local Business	General Industrial	Major Tourism
Inner Residential	Village	General Business	Rural Resource	Port and Marine
Low Density Residential	Community Purpose	Central Business	Significant Agricultural	Particular Purpose
Rural Living	Recreation	Commercial	Utilities	Parcels
Environmental Living	Open Space	Light Industrial	Environmental Management	



**Map 31 of 42**



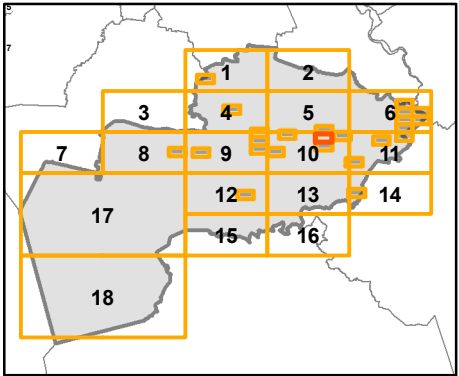
Coordinate System: GDA 94 MGA Zone 55

Date of cadastre: 08/11/2021

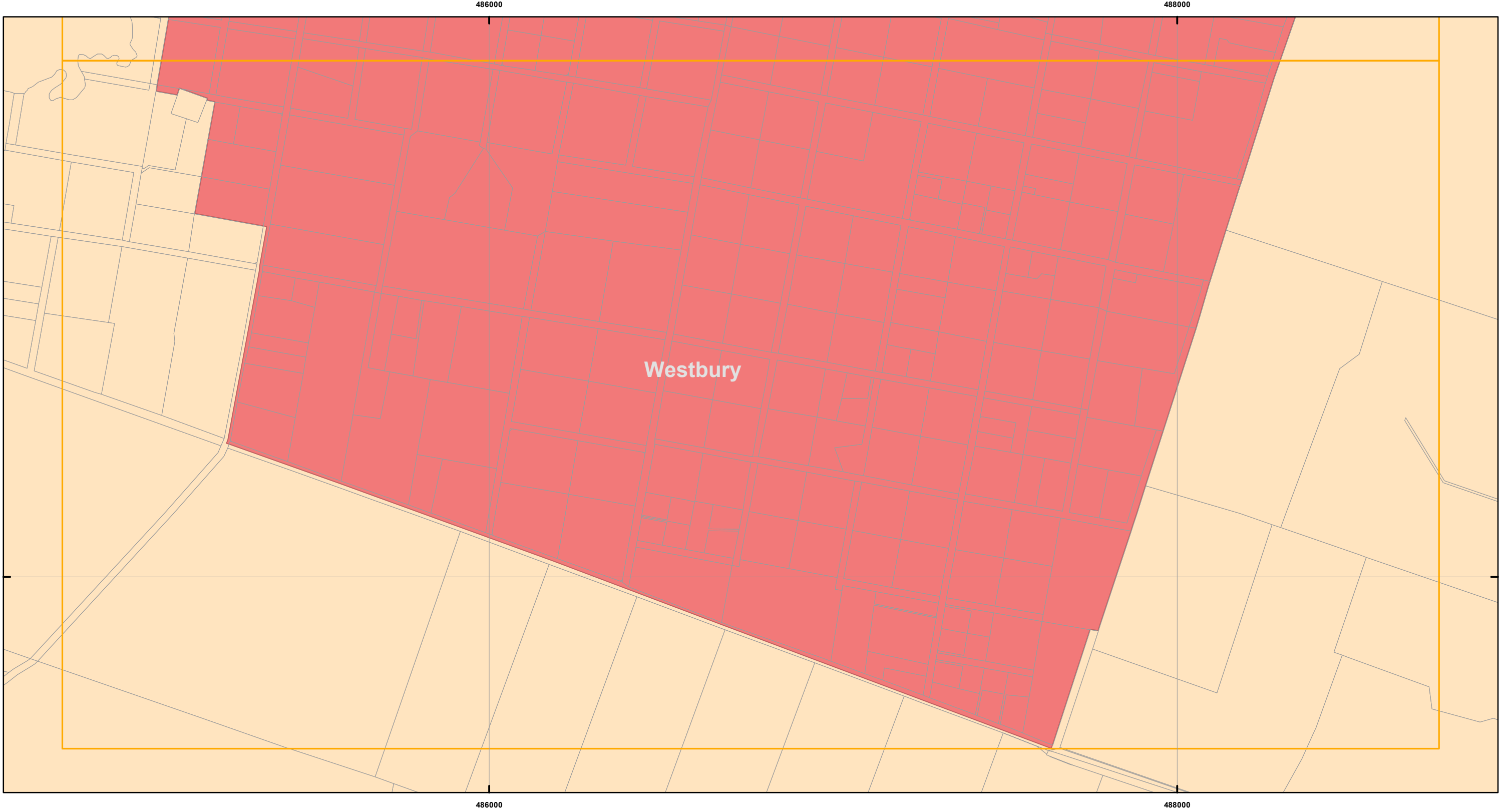
Zoning data from Meander Valley Council  
As amended at 24/03/2020  
Topographic data from the LIST © State of Tasmania

Print Date: 11/11/2021

**LOCATION MAP**



MEANDER VALLEY INTERIM PLANNING SCHEME - 2013 - ZONING

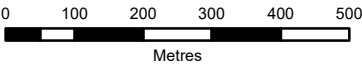


Zones

General Residential	Urban Mixed Use	Local Business	General Industrial	Major Tourism
Inner Residential	Village	General Business	Rural Resource	Port and Marine
Low Density Residential	Community Purpose	Central Business	Significant Agricultural	Particular Purpose
Rural Living	Recreation	Commercial	Utilities	Parcels
Environmental Living	Open Space	Light Industrial	Environmental Management	



Map 32 of 42



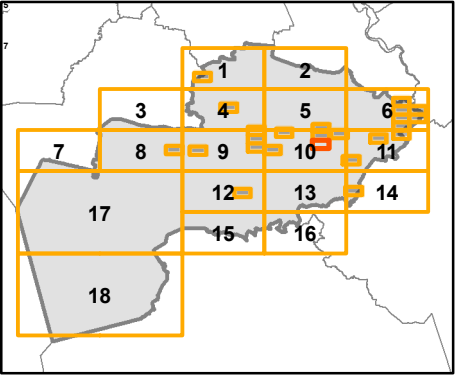
Coordinate System: GDA 94 MGA Zone 55

Date of cadastre: 08/11/2021

Zoning data from Meander Valley Council  
As amended at 24/03/2020  
Topographic data from the LIST © State of Tasmania

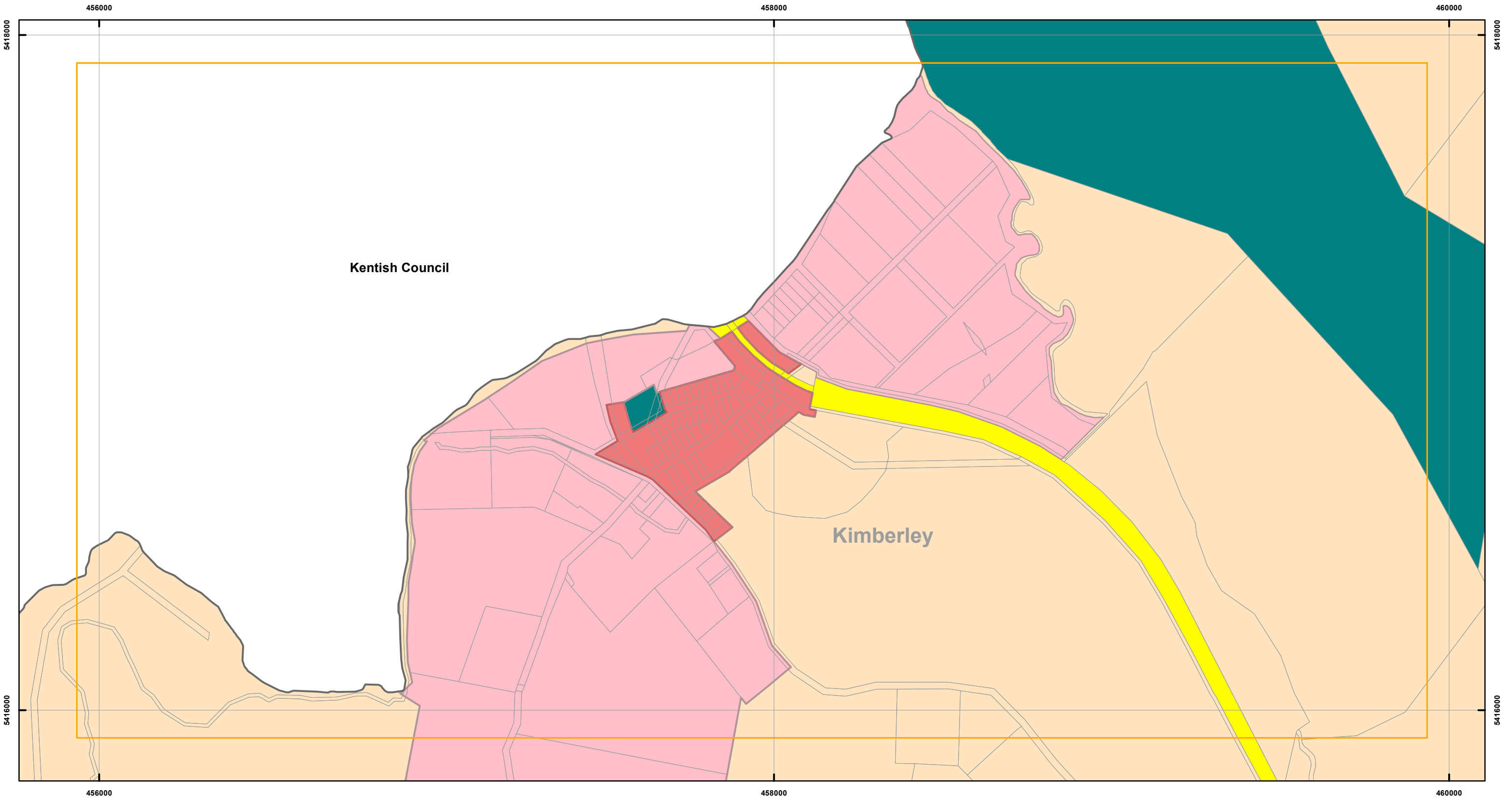
Print Date: 11/11/2021

























LOCATION MAP





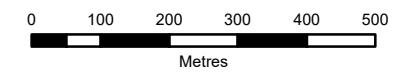
# MEANDER VALLEY INTERIM PLANNING SCHEME - 2013 - ZONING



Zones				
 General Residential	 Urban Mixed Use	 Local Business	 General Industrial	 Major Tourism
 Inner Residential	 Village	 General Business	 Rural Resource	 Port and Marine
 Low Density Residential	 Community Purpose	 Central Business	 Significant Agricultural	 Particular Purpose
 Rural Living	 Recreation	 Commercial	 Utilities	 Parcels
 Environmental Living	 Open Space	 Light Industrial	 Environmental Management	



Map 33 of 42

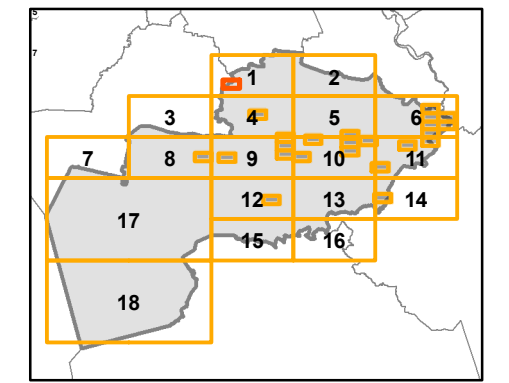


Coordinate System: GDA 94 MGA Zone 55  
Date of cadastre: 08/11/2021

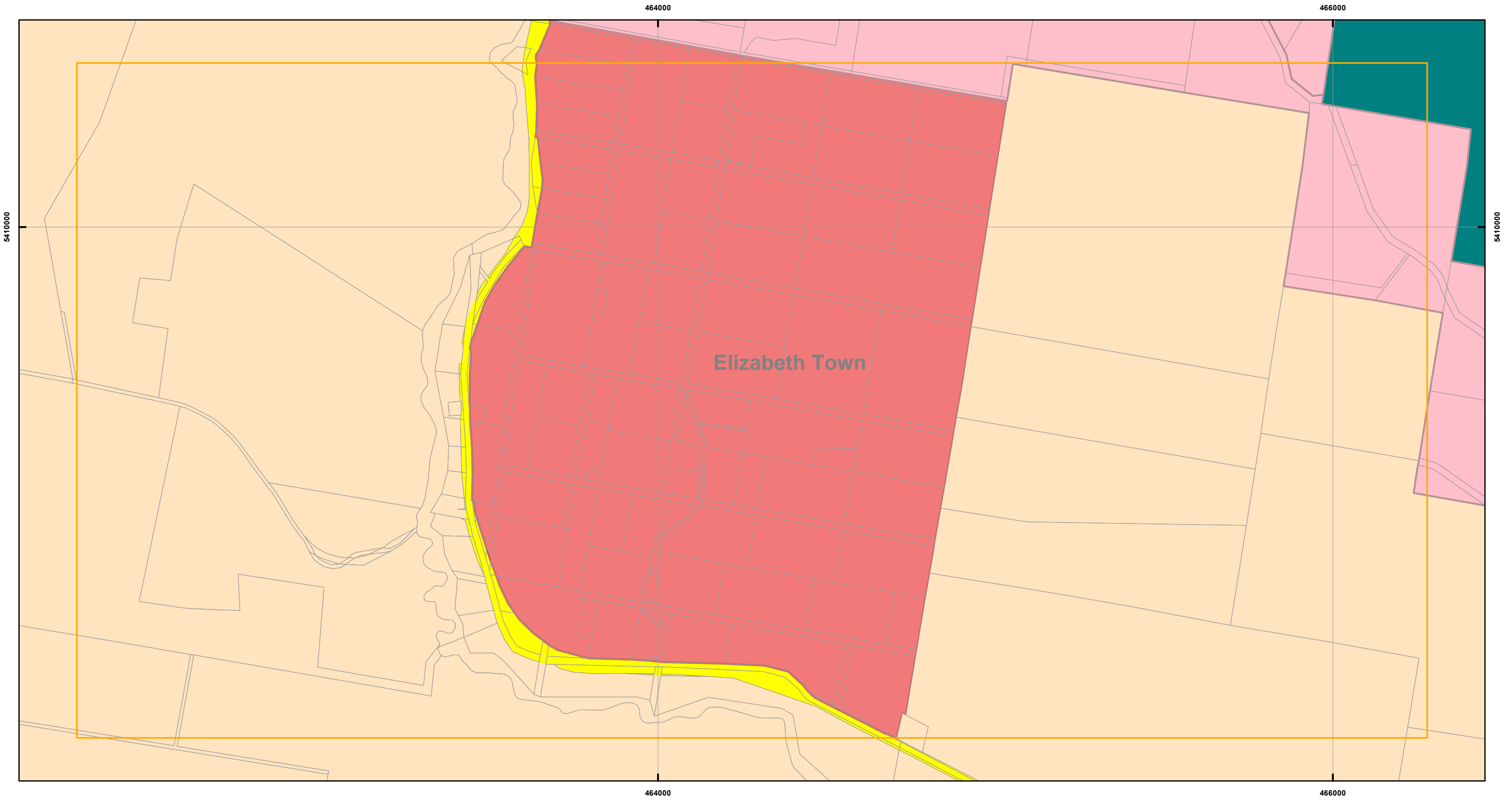
Zoning data from Meander Valley Council  
As amended at 24/03/2020  
Topographic data from the LIST © State of Tasmania

Print Date: 11/11/2021

LOCATION MAP



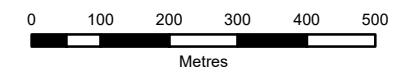
# MEANDER VALLEY INTERIM PLANNING SCHEME - 2013 - ZONING



Zones				
General Residential	Urban Mixed Use	Local Business	General Industrial	Major Tourism
Inner Residential	Village	General Business	Rural Resource	Port and Marine
Low Density Residential	Community Purpose	Central Business	Significant Agricultural	Particular Purpose
Rural Living	Recreation	Commercial	Utilities	Parcels
Environmental Living	Open Space	Light Industrial	Environmental Management	



Map 34 of 42



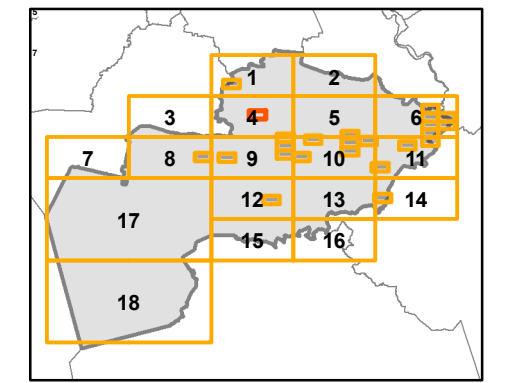
Coordinate System: GDA 94 MGA Zone 55

Date of cadastre: 08/11/2021

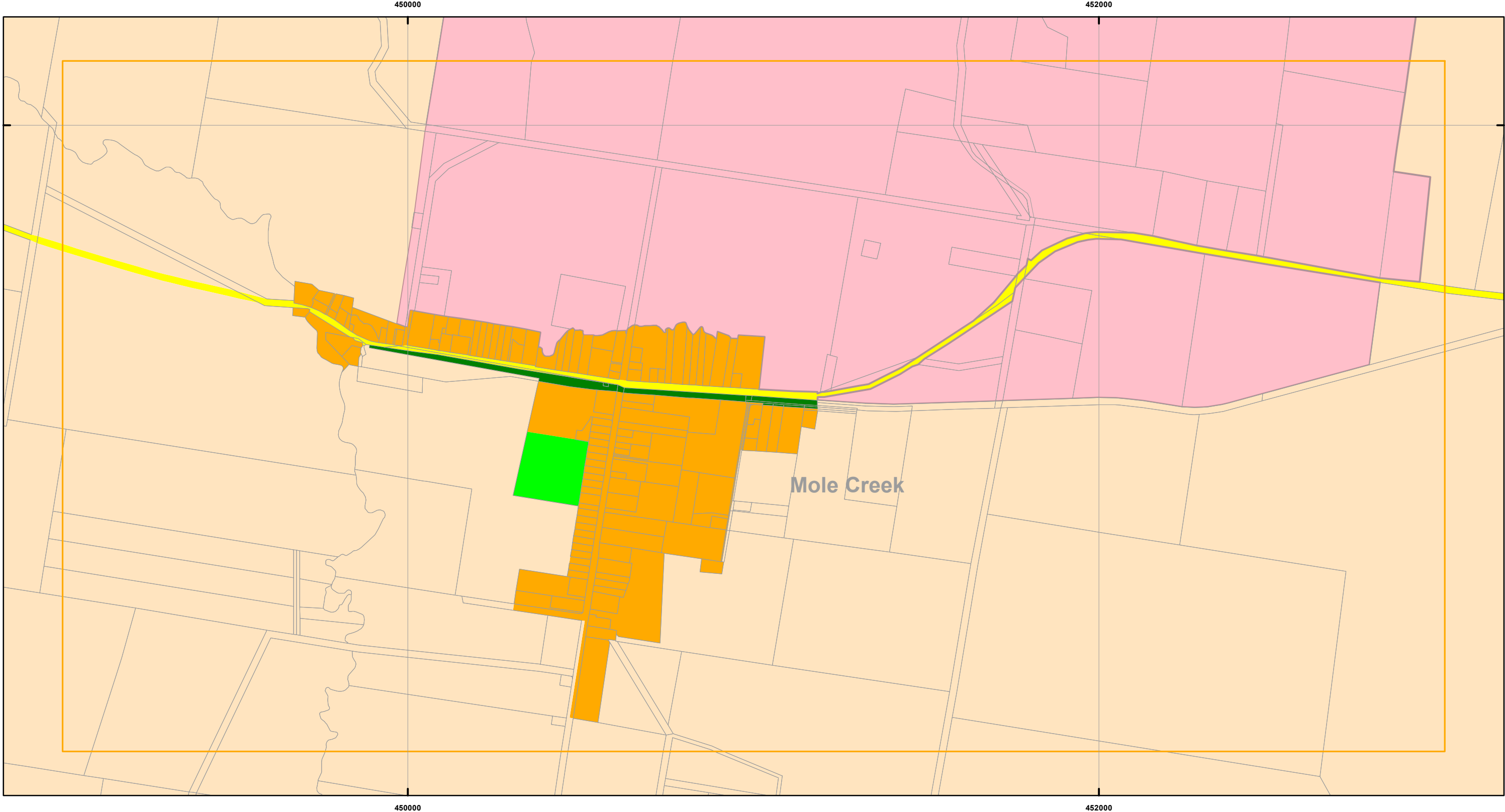
Zoning data from Meander Valley Council  
As amended at 24/03/2020  
Topographic data from the LIST © State of Tasmania

Print Date: 11/11/2021

LOCATION MAP



MEANDER VALLEY INTERIM PLANNING SCHEME - 2013 - ZONING

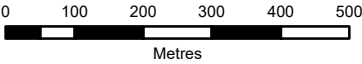


Zones

General Residential	Urban Mixed Use	Local Business	General Industrial	Major Tourism
Inner Residential	Village	General Business	Rural Resource	Port and Marine
Low Density Residential	Community Purpose	Central Business	Significant Agricultural	Particular Purpose
Rural Living	Recreation	Commercial	Utilities	Parcels
Environmental Living	Open Space	Light Industrial	Environmental Management	



Map 35 of 42



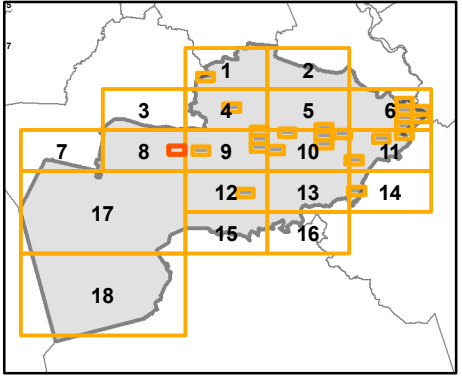
Coordinate System: GDA 94 MGA Zone 55

Date of cadastre: 08/11/2021

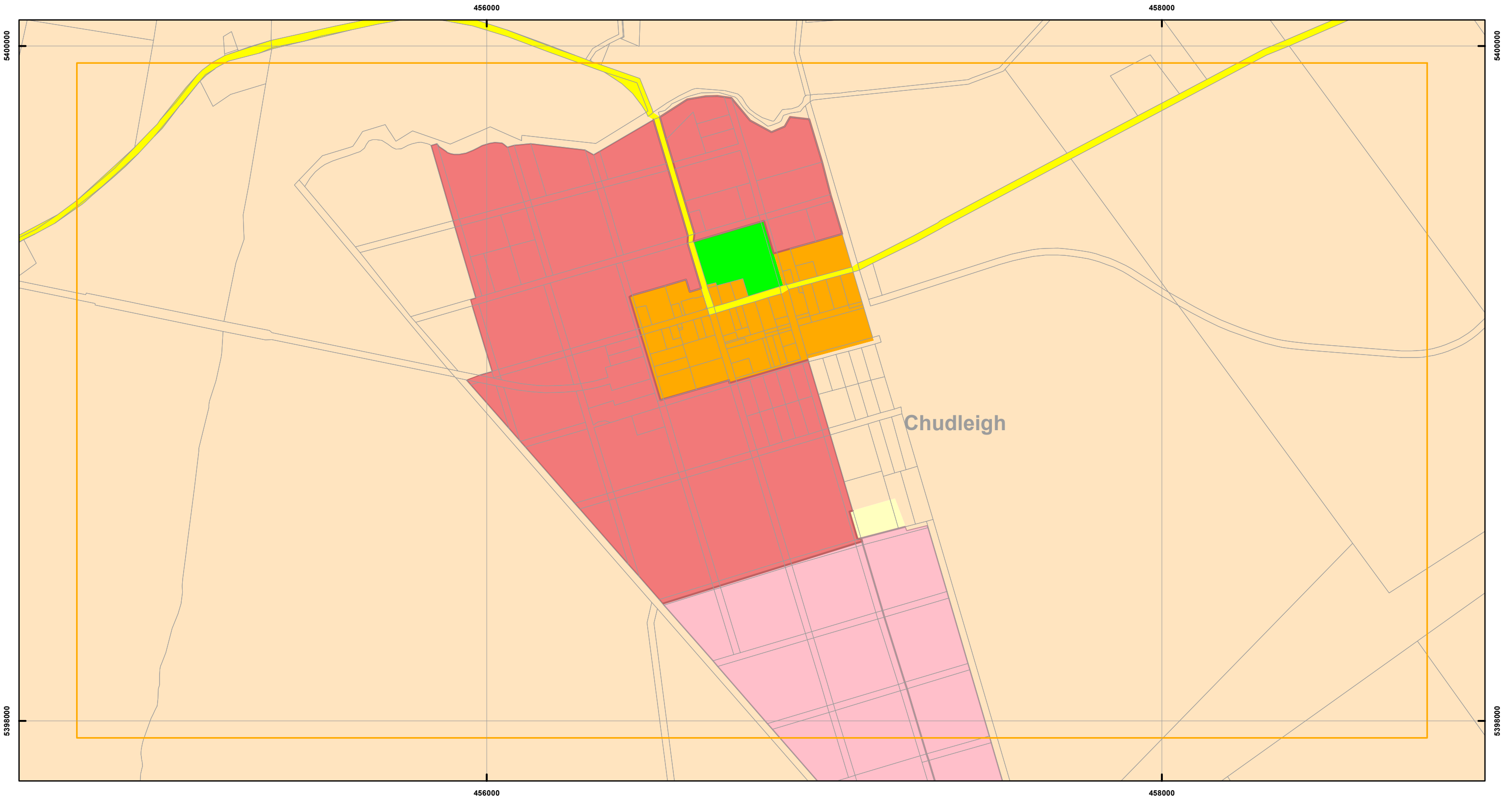
Zoning data from Meander Valley Council  
As amended at 24/03/2020  
Topographic data from the LIST © State of Tasmania

Print Date: 11/11/2021

LOCATION MAP



# MEANDER VALLEY INTERIM PLANNING SCHEME - 2013 - ZONING

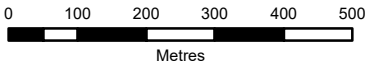


## Zones

General Residential	Urban Mixed Use	Local Business	General Industrial	Major Tourism
Inner Residential	Village	General Business	Rural Resource	Port and Marine
Low Density Residential	Community Purpose	Central Business	Significant Agricultural	Particular Purpose
Rural Living	Recreation	Commercial	Utilities	Parcels
Environmental Living	Open Space	Light Industrial	Environmental Management	



## Map 36 of 42



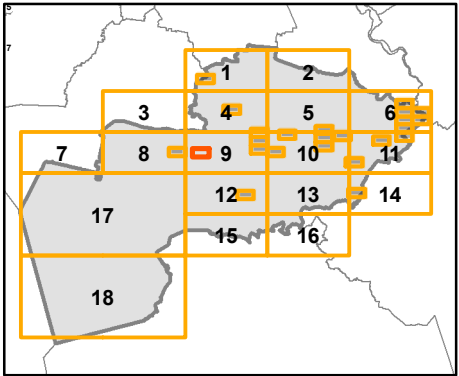
Coordinate System: GDA 94 MGA Zone 55

Date of cadastre: 08/11/2021

Zoning data from Meander Valley Council  
As amended at 24/03/2020  
Topographic data from the LIST © State of Tasmania

Print Date: 11/11/2021

## LOCATION MAP





# MEANDER VALLEY INTERIM PLANNING SCHEME - 2013 - ZONING

466000

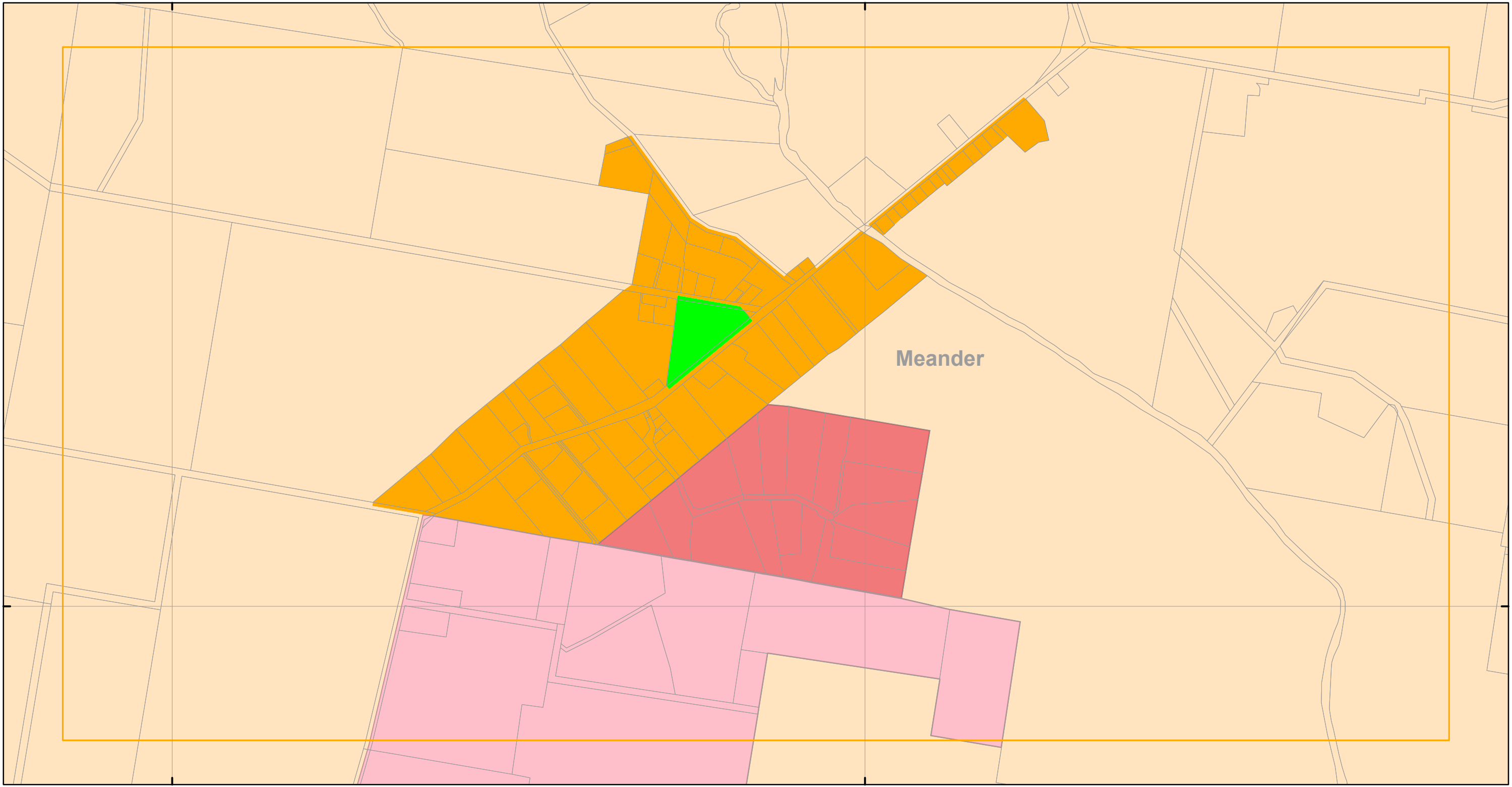
468000

5388000

5388000

466000

468000

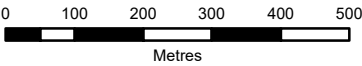


## Zones

General Residential	Urban Mixed Use	Local Business	General Industrial	Major Tourism
Inner Residential	Village	General Business	Rural Resource	Port and Marine
Low Density Residential	Community Purpose	Central Business	Significant Agricultural	Particular Purpose
Rural Living	Recreation	Commercial	Utilities	Parcels
Environmental Living	Open Space	Light Industrial	Environmental Management	



## Map 37 of 42



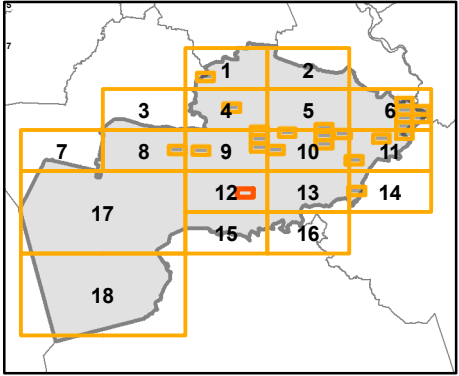
Coordinate System: GDA 94 MGA Zone 55

Date of cadastre: 08/11/2021

Zoning data from Meander Valley Council  
As amended at 24/03/2020  
Topographic data from the LIST © State of Tasmania

Print Date: 11/11/2021

## LOCATION MAP



# MEANDER VALLEY INTERIM PLANNING SCHEME - 2013 - ZONING

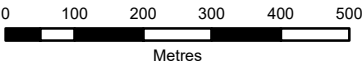


## Zones

General Residential	Urban Mixed Use	Local Business	General Industrial	Major Tourism
Inner Residential	Village	General Business	Rural Resource	Port and Marine
Low Density Residential	Community Purpose	Central Business	Significant Agricultural	Particular Purpose
Rural Living	Recreation	Commercial	Utilities	Parcels
Environmental Living	Open Space	Light Industrial	Environmental Management	



## Map 38 of 42



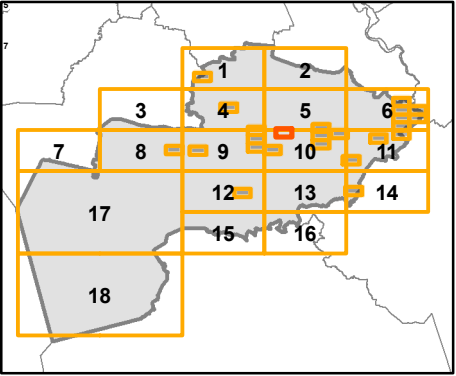
Coordinate System: GDA 94 MGA Zone 55

Date of cadastre: 08/11/2021

Zoning data from Meander Valley Council  
As amended at 24/03/2020  
Topographic data from the LIST © State of Tasmania

Print Date: 11/11/2021

## LOCATION MAP



MEANDER VALLEY INTERIM PLANNING SCHEME - 2013 - ZONING

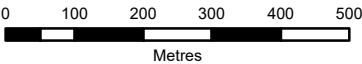


Zones

 General Residential	 Urban Mixed Use	 Local Business	 General Industrial	 Major Tourism
 Inner Residential	 Village	 General Business	 Rural Resource	 Port and Marine
 Low Density Residential	 Community Purpose	 Central Business	 Significant Agricultural	 Particular Purpose
 Rural Living	 Recreation	 Commercial	 Utilities	 Parcels
 Environmental Living	 Open Space	 Light Industrial	 Environmental Management	



Map 39 of 42



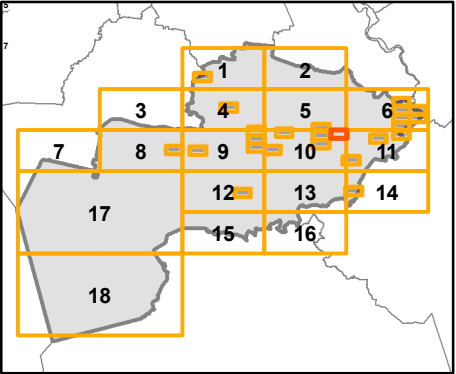
Coordinate System: GDA 94 MGA Zone 55

Date of cadastre: 08/11/2021

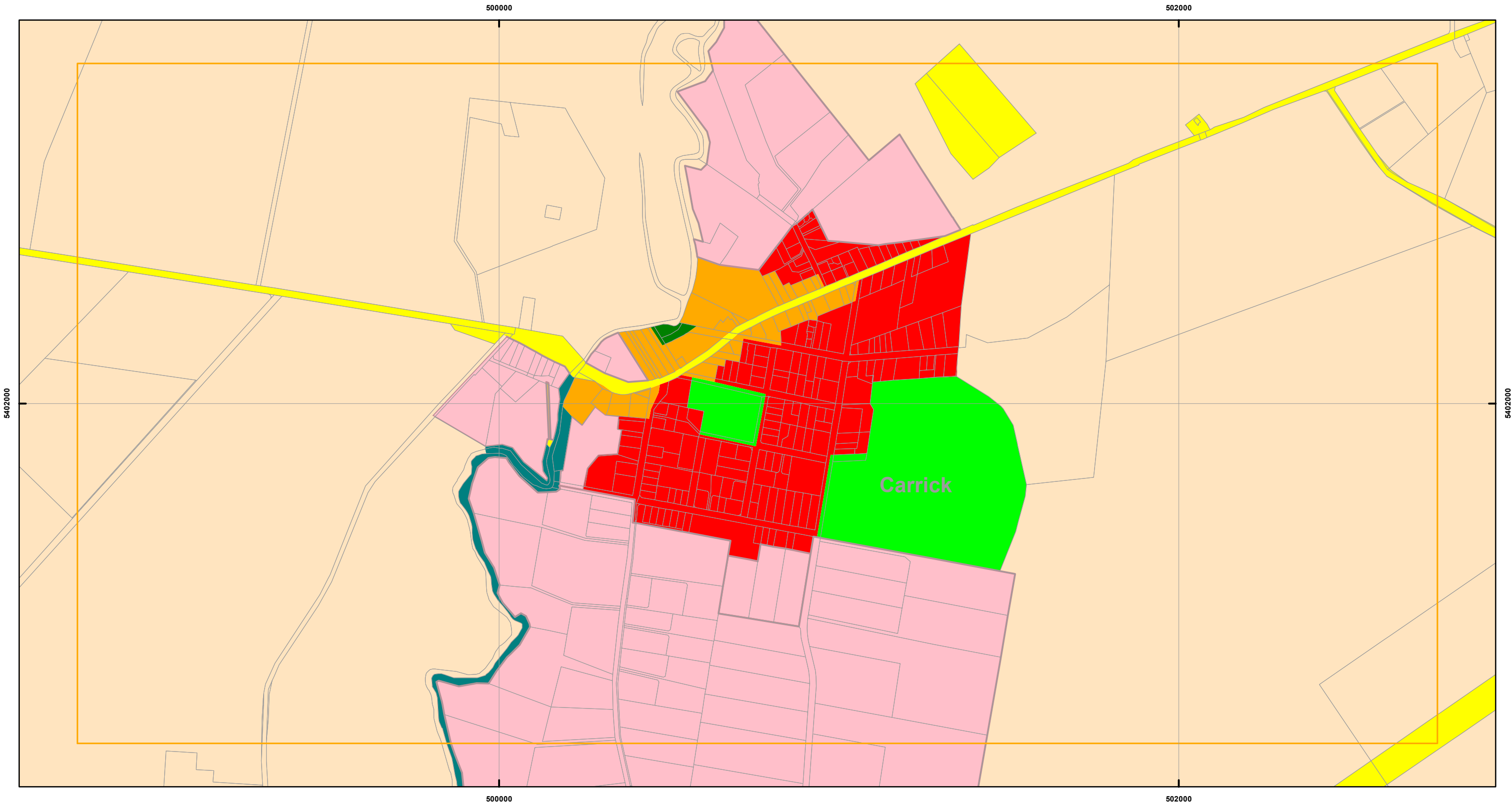
Zoning data from Meander Valley Council  
As amended at 24/03/2020  
Topographic data from the LIST © State of Tasmania

Print Date: 11/11/2021

LOCATION MAP



# MEANDER VALLEY INTERIM PLANNING SCHEME - 2013 - ZONING

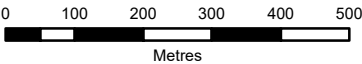


## Zones

General Residential	Urban Mixed Use	Local Business	General Industrial	Major Tourism
Inner Residential	Village	General Business	Rural Resource	Port and Marine
Low Density Residential	Community Purpose	Central Business	Significant Agricultural	Particular Purpose
Rural Living	Recreation	Commercial	Utilities	Parcels
Environmental Living	Open Space	Light Industrial	Environmental Management	



## Map 40 of 42



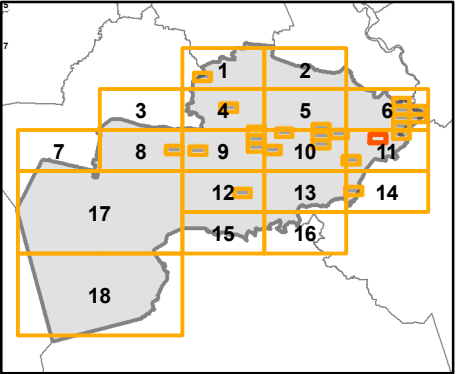
Coordinate System: GDA 94 MGA Zone 55

Date of cadastre: 08/11/2021

Zoning data from Meander Valley Council  
As amended at 24/03/2020  
Topographic data from the LIST © State of Tasmania

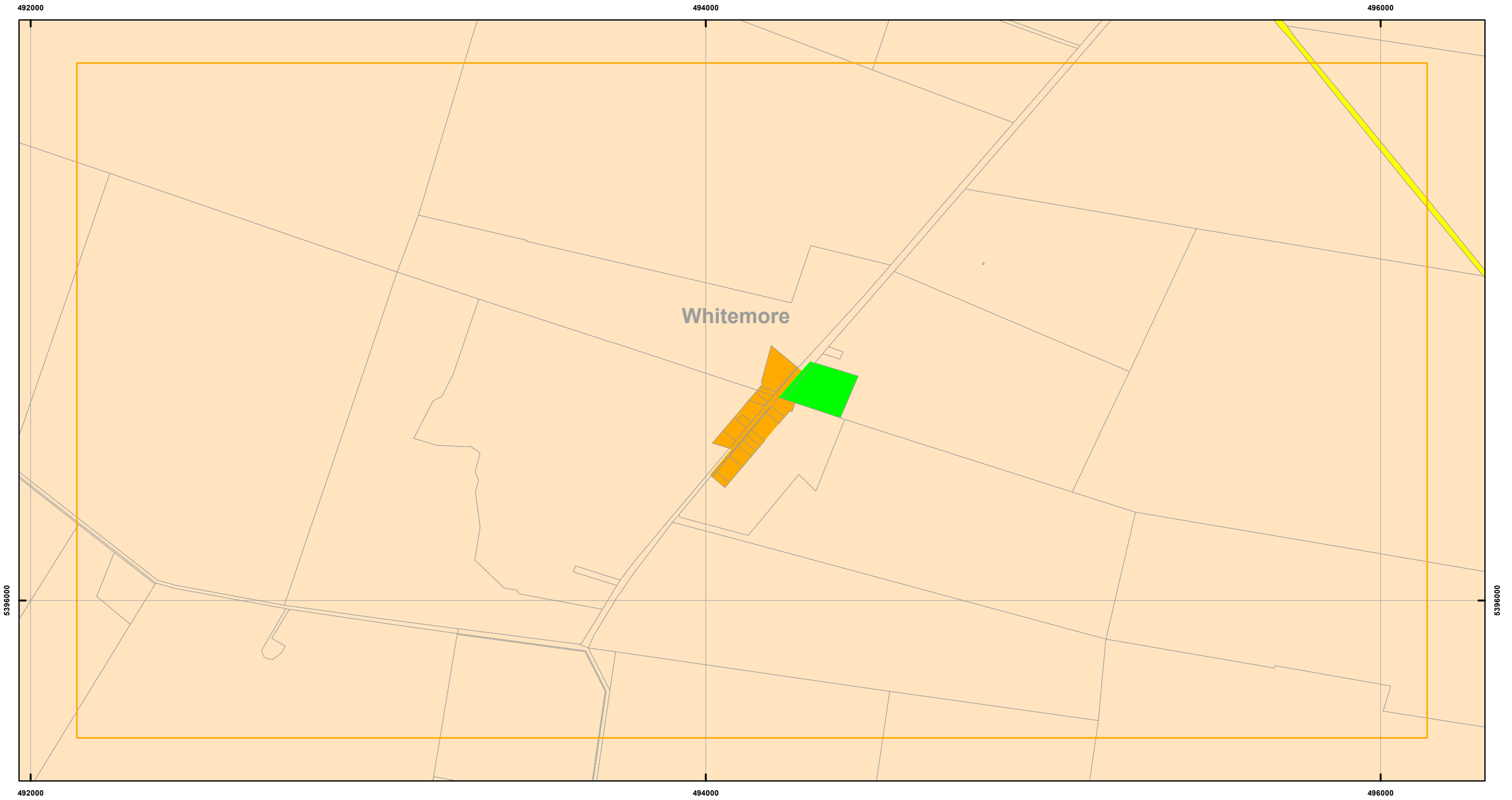
Print Date: 11/11/2021

## LOCATION MAP





MEANDER VALLEY INTERIM PLANNING SCHEME - 2013 - ZONING

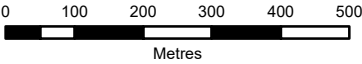


Zones

General Residential	Urban Mixed Use	Local Business	General Industrial	Major Tourism
Inner Residential	Village	General Business	Rural Resource	Port and Marine
Low Density Residential	Community Purpose	Central Business	Significant Agricultural	Particular Purpose
Rural Living	Recreation	Commercial	Utilities	Parcels
Environmental Living	Open Space	Light Industrial	Environmental Management	



Map 41 of 42



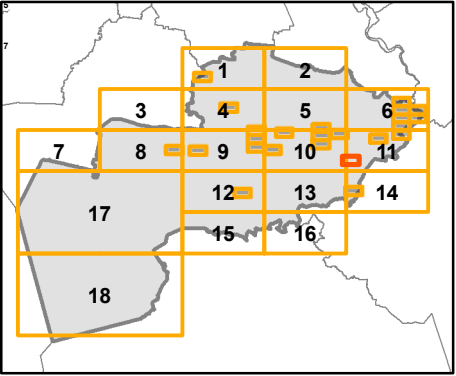
Coordinate System: GDA 94 MGA Zone 55

Date of cadastre: 08/11/2021

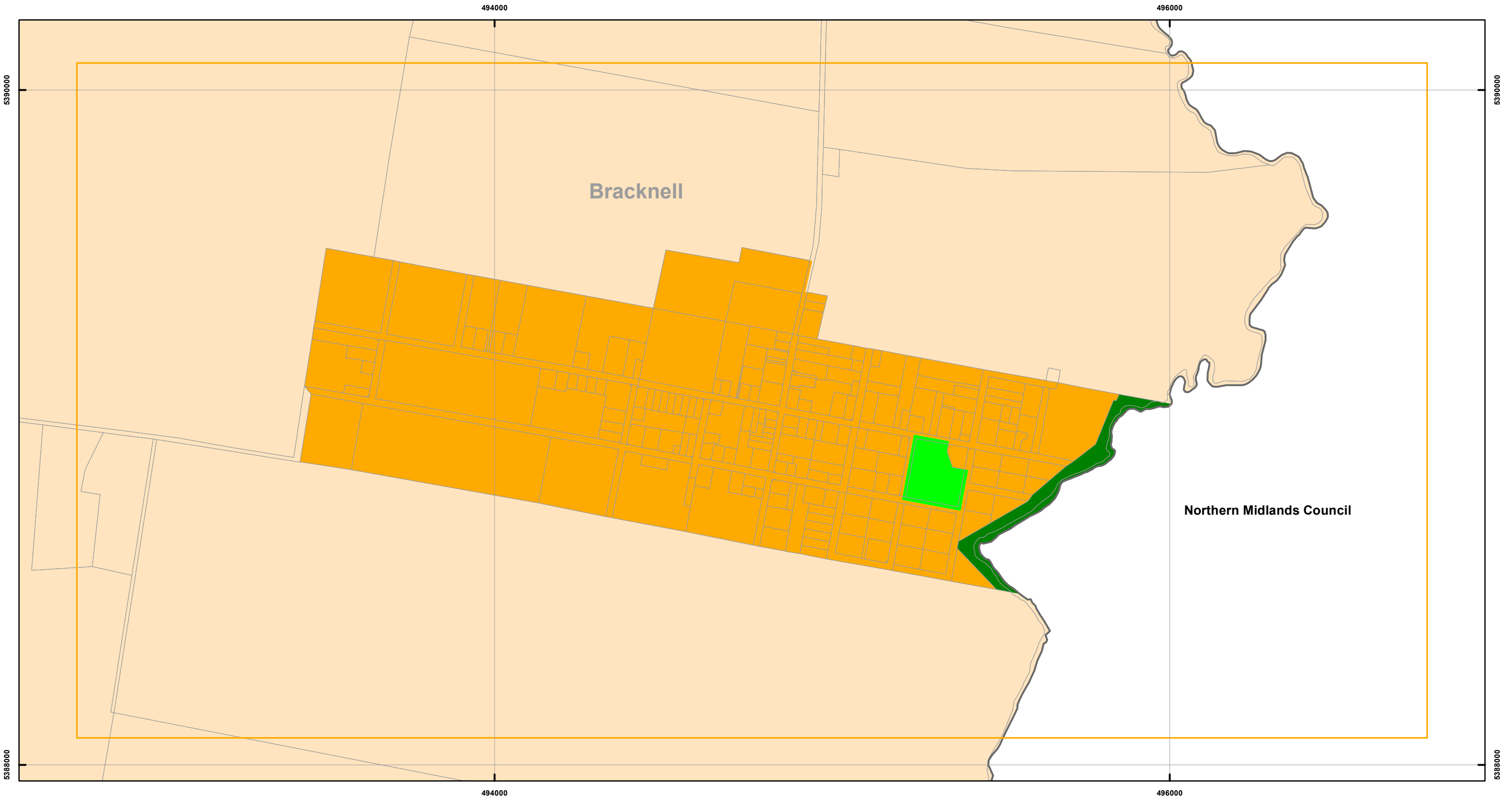
Zoning data from Meander Valley Council  
As amended at 24/03/2020  
Topographic data from the LIST © State of Tasmania

Print Date: 11/11/2021

LOCATION MAP



# MEANDER VALLEY INTERIM PLANNING SCHEME - 2013 - ZONING

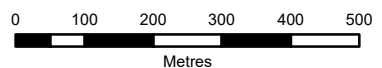


## Zones

General Residential	Urban Mixed Use	Local Business	General Industrial	Major Tourism
Inner Residential	Village	General Business	Rural Resource	Port and Marine
Low Density Residential	Community Purpose	Central Business	Significant Agricultural	Particular Purpose
Rural Living	Recreation	Commercial	Utilities	Parcels
Environmental Living	Open Space	Light Industrial	Environmental Management	



## Map 42 of 42



Coordinate System: GDA 94 MGA Zone 55

Date of cadastre: 08/11/2021

Zoning data from Meander Valley Council  
As amended at 24/03/2020  
Topographic data from the LIST © State of Tasmania

Print Date: 11/11/2021

## LOCATION MAP

