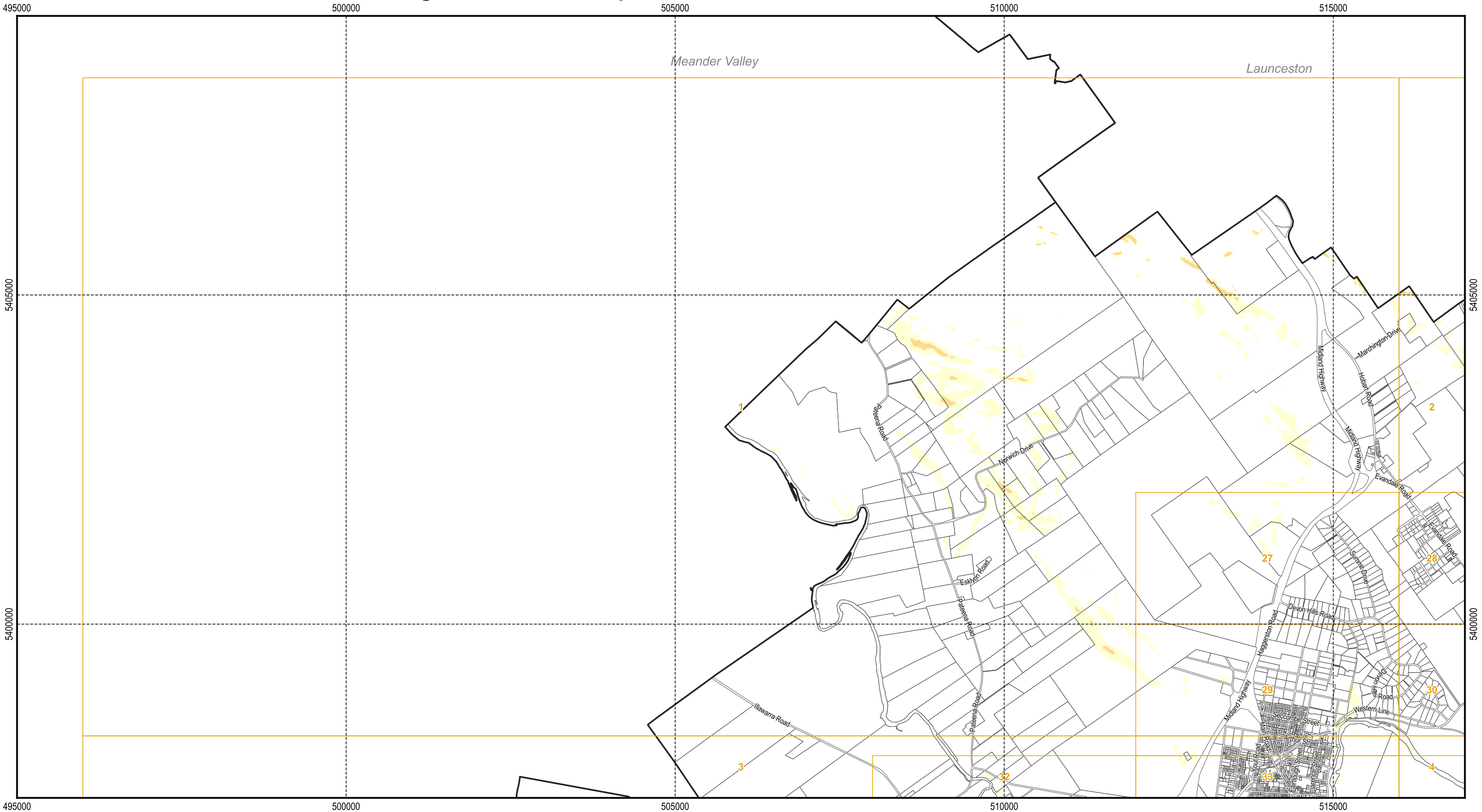


Tasmanian Planning Scheme - Landslip Hazard Code: Northern Midlands Local Provisions Schedule



Legend

High landslip hazard band	Medium landslip hazard band	Cadastral parcels
Medium-active landslip hazard band	Low landslip hazard band	

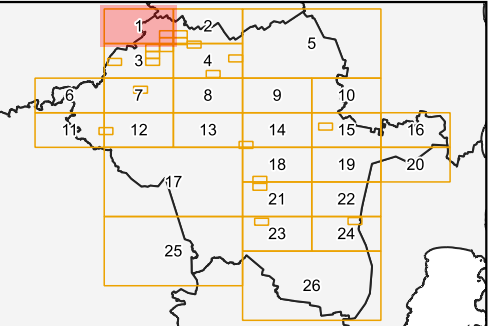
N

Map 1 of 46

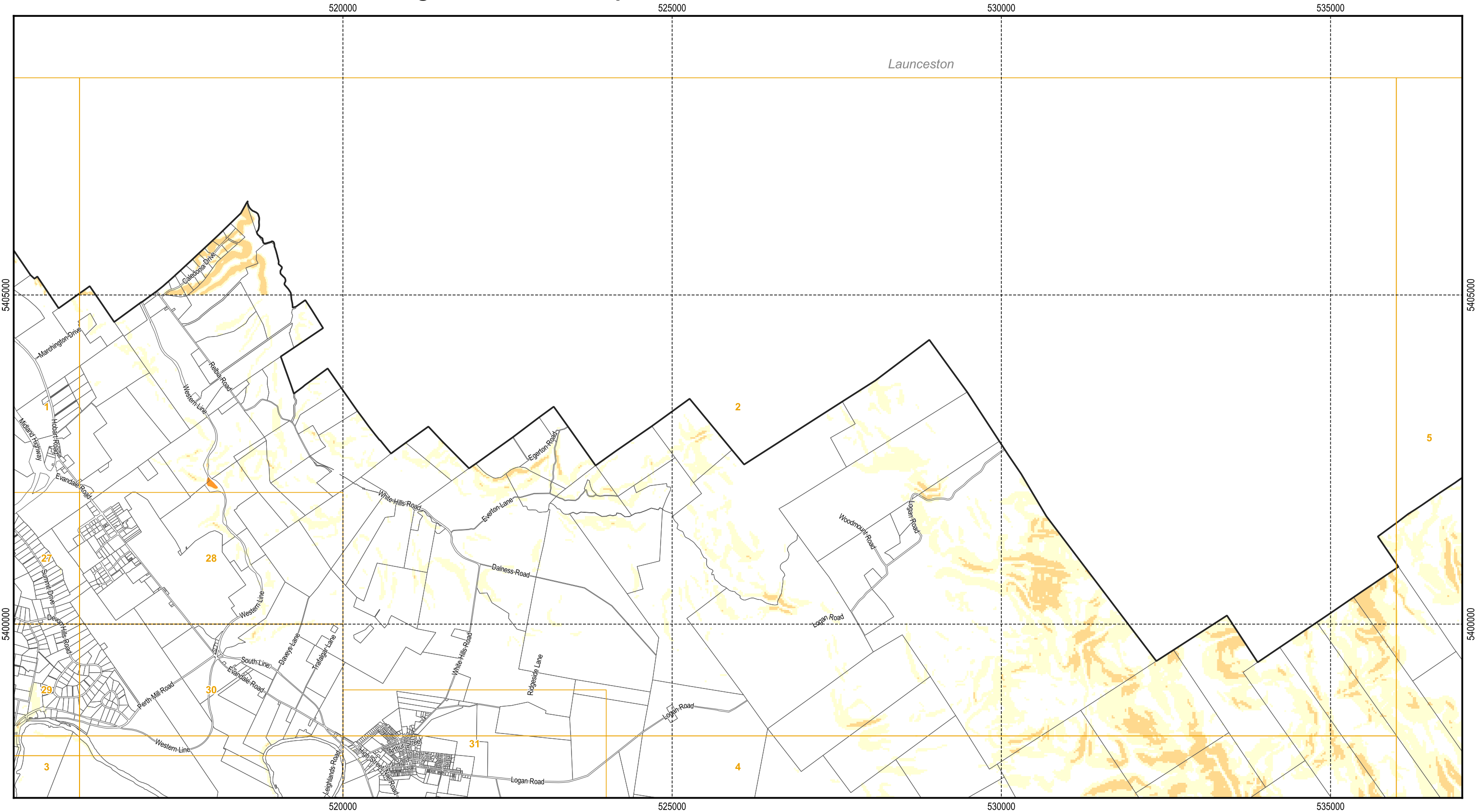
500 1,000 1,500 2,000 2,500 m

NORTHERN
MIDLANDS
COUNCIL

Scale: 1:55,000 when printed at A3
Coordinate system: GDA94 MGA Zone 55
Planning data from Northern Midlands Council
Base topographic data from the LIST © State of Tasmania
Print Date: 20/09/2021 Cadastre Date: 11/06/2021



Tasmanian Planning Scheme - Landslip Hazard Code: Northern Midlands Local Provisions Schedule



Legend

High landslip hazard band	Medium landslip hazard band	Cadastral parcels
Medium-active landslip hazard band	Low landslip hazard band	

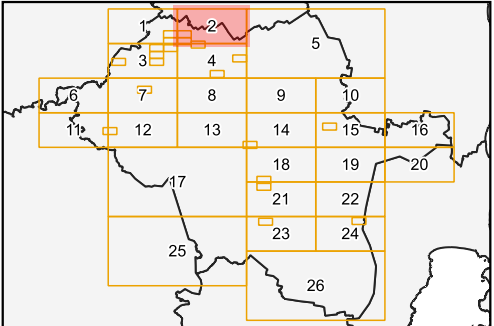
N

Map 2 of 46

500 1,000 1,500 2,000 2,500 m

NORTHERN MIDLANDS COUNCIL

Scale: 1:55,000 when printed at A3
Coordinate system: GDA94 MGA Zone 55
Planning data from Northern Midlands Council
Base topographic data from the LIST © State of Tasmania
Print Date: 20/09/2021 Cadastre Date: 11/06/2021



Tasmanian Planning Scheme - Landslip Hazard Code: Northern Midlands Local Provisions Schedule



High landslip hazard band

Medium landslip hazard band

Medium-active landslip hazard band

Low landslip hazard band

Cadastral parcels

N

500 1,000 1,500 2,000 2,500 m

Map 3 of 46

NORTHERN MIDLANDS COUNCIL

Scale: 1:55,000 when printed at A3

Coordinate system: GDA94 MGA Zone 55

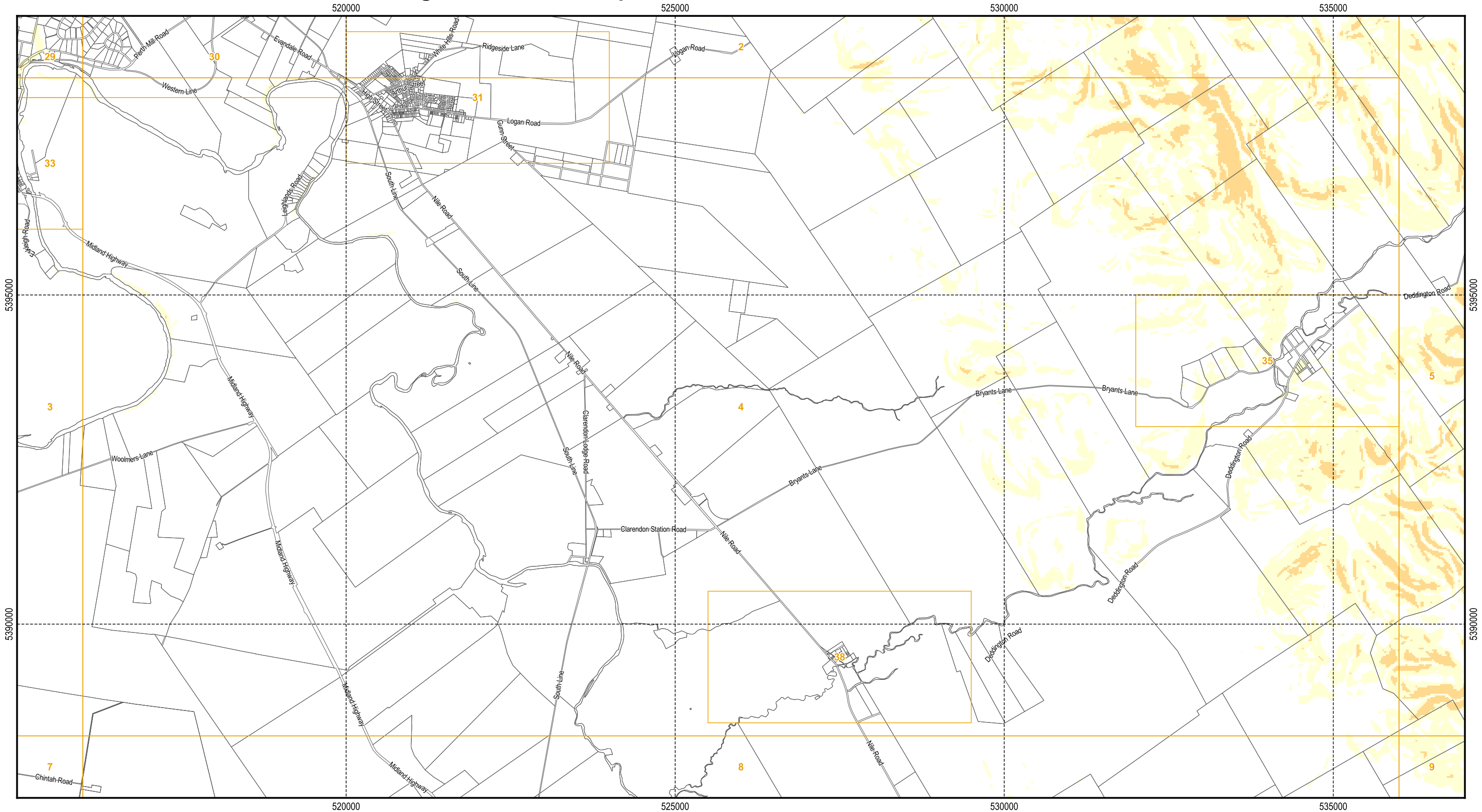
Planning data from Northern Midlands Council

Base topographic data from the LIST © State of Tasmania

Print Date: 20/09/2021 Cadastre Date: 11/06/2021

Inset map showing the location of this map within the Northern Midlands Council area, with a grid of numbered map sheets (1-26).

Tasmanian Planning Scheme - Landslip Hazard Code: Northern Midlands Local Provisions Schedule



Legend

High landslip hazard band	Medium landslip hazard band	Medium-active landslip hazard band	Low landslip hazard band	Cadastral parcels
---------------------------	-----------------------------	------------------------------------	--------------------------	-------------------

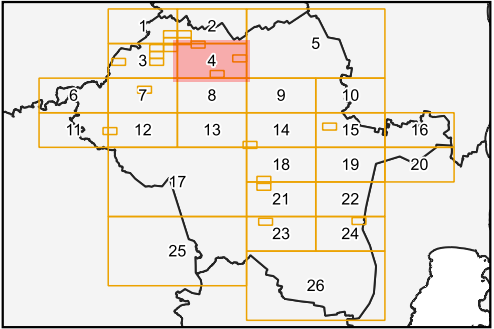
N

Map 4 of 46

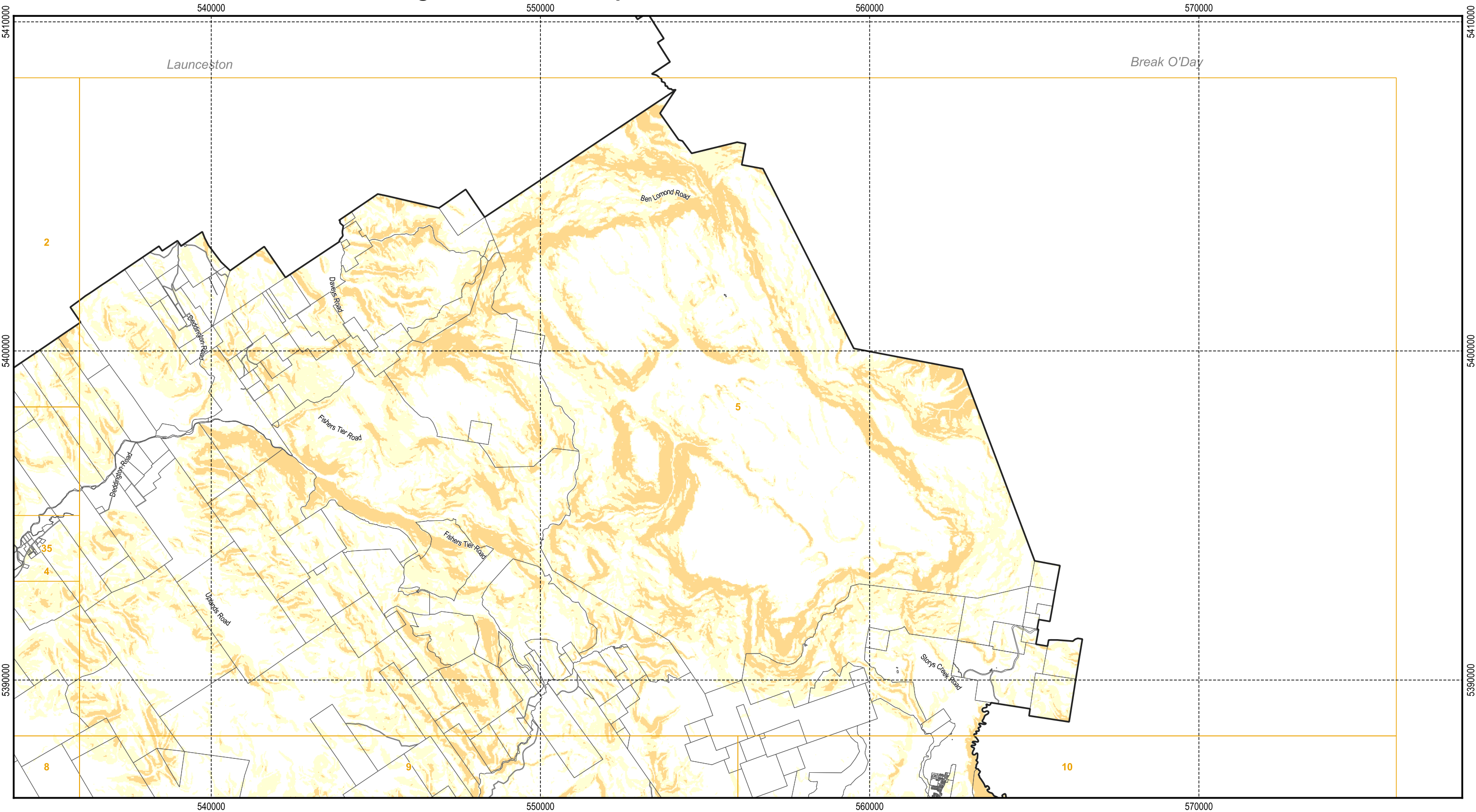
500 1,000 1,500 2,000 2,500 m

NORTHERN MIDLANDS COUNCIL

Scale: 1:55,000 when printed at A3
Coordinate system: GDA94 MGA Zone 55
Planning data from Northern Midlands Council
Base topographic data from the LIST © State of Tasmania
Print Date: 20/09/2021 Cadastre Date: 11/06/2021



Tasmanian Planning Scheme - Landslip Hazard Code: Northern Midlands Local Provisions Schedule



Legend

High landslip hazard band	Medium landslip hazard band	Cadastral parcels
Medium-active landslip hazard band	Low landslip hazard band	

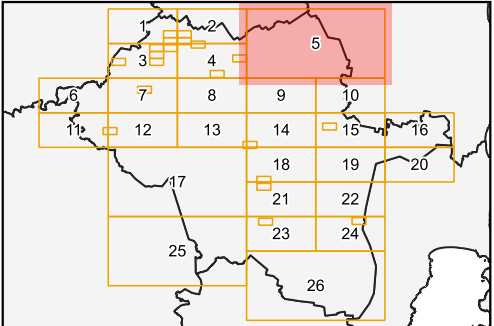
N

Map 5 of 46

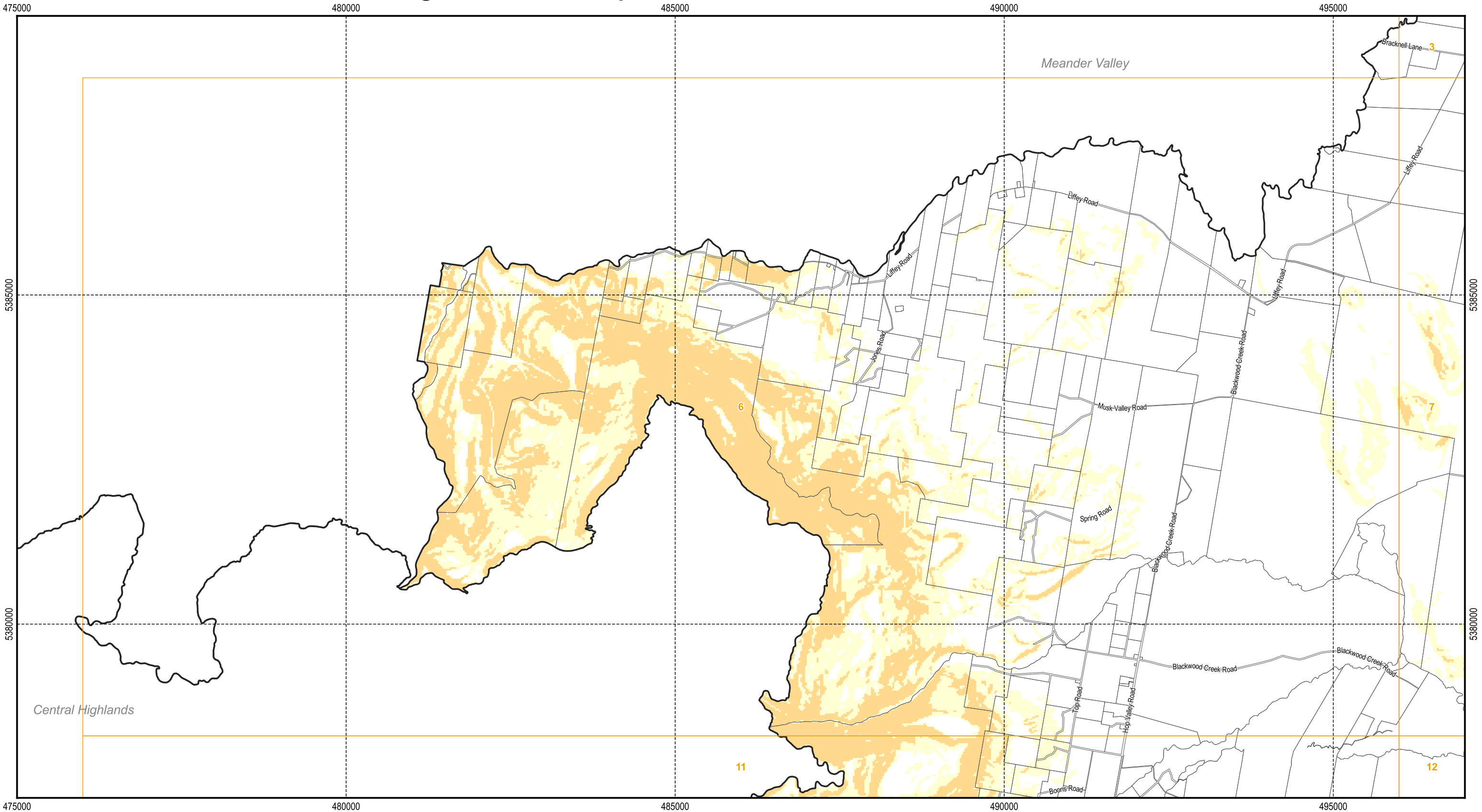
1,000 2,000 3,000 4,000 5,000 m

NORTHERN MIDLANDS COUNCIL

Scale: 1:110,000 when printed at A3
Coordinate system: GDA94 MGA Zone 55
Planning data from Northern Midlands Council
Base topographic data from the LIST © State of Tasmania
Print Date: 20/09/2021 Cadastre Date: 11/06/2021



Tasmanian Planning Scheme - Landslip Hazard Code: Northern Midlands Local Provisions Schedule



Legend

High landslip hazard band	Medium landslip hazard band	Cadastral parcels
Medium-active landslip hazard band	Low landslip hazard band	

N

Map 6 of 46

500 1,000 1,500 2,000 2,500 m






NORTHERN MIDLANDS COUNCIL

Scale: 1:55,000 when printed at A3
Coordinate system: GDA94 MGA Zone 55
Planning data from Northern Midlands Council
Base topographic data from the LIST © State of Tasmania
Print Date: 20/09/2021 Cadastre Date: 11/06/2021

Tasmanian Planning Scheme - Landslip Hazard Code: Northern Midlands Local Provisions Schedule



Legend

 High landslip hazard band	 Medium landslip hazard band	 Cadastral parcels
 Medium-active landslip hazard band	 Low landslip hazard band	



N

Map 7 of 46



500 1,000 1,500 2,000 2,500 m

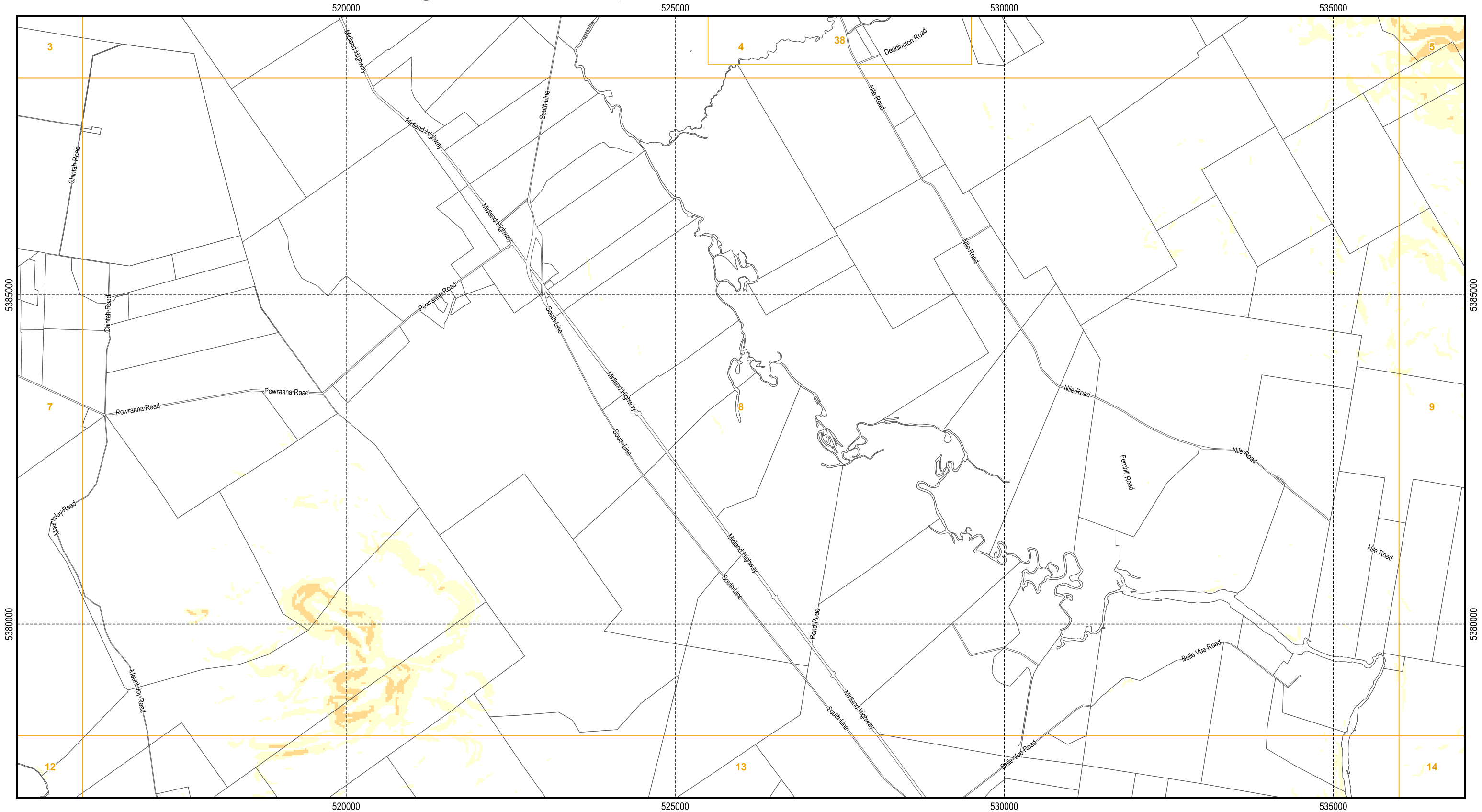


NORTHERN
MIDLANDS
COUNCIL

Scale: 1:55,000 when printed at A3
Coordinate system: GDA94 MGA Zone 55
Planning data from Northern Midlands Council
Base topographic data from the LIST © State of Tasmania
Print Date: 20/09/2021 Cadastre Date: 11/06/2021



Tasmanian Planning Scheme - Landslip Hazard Code: Northern Midlands Local Provisions Schedule



Legend

High landslip hazard band	Medium landslip hazard band	Cadastral parcels
Medium-active landslip hazard band	Low landslip hazard band	

N

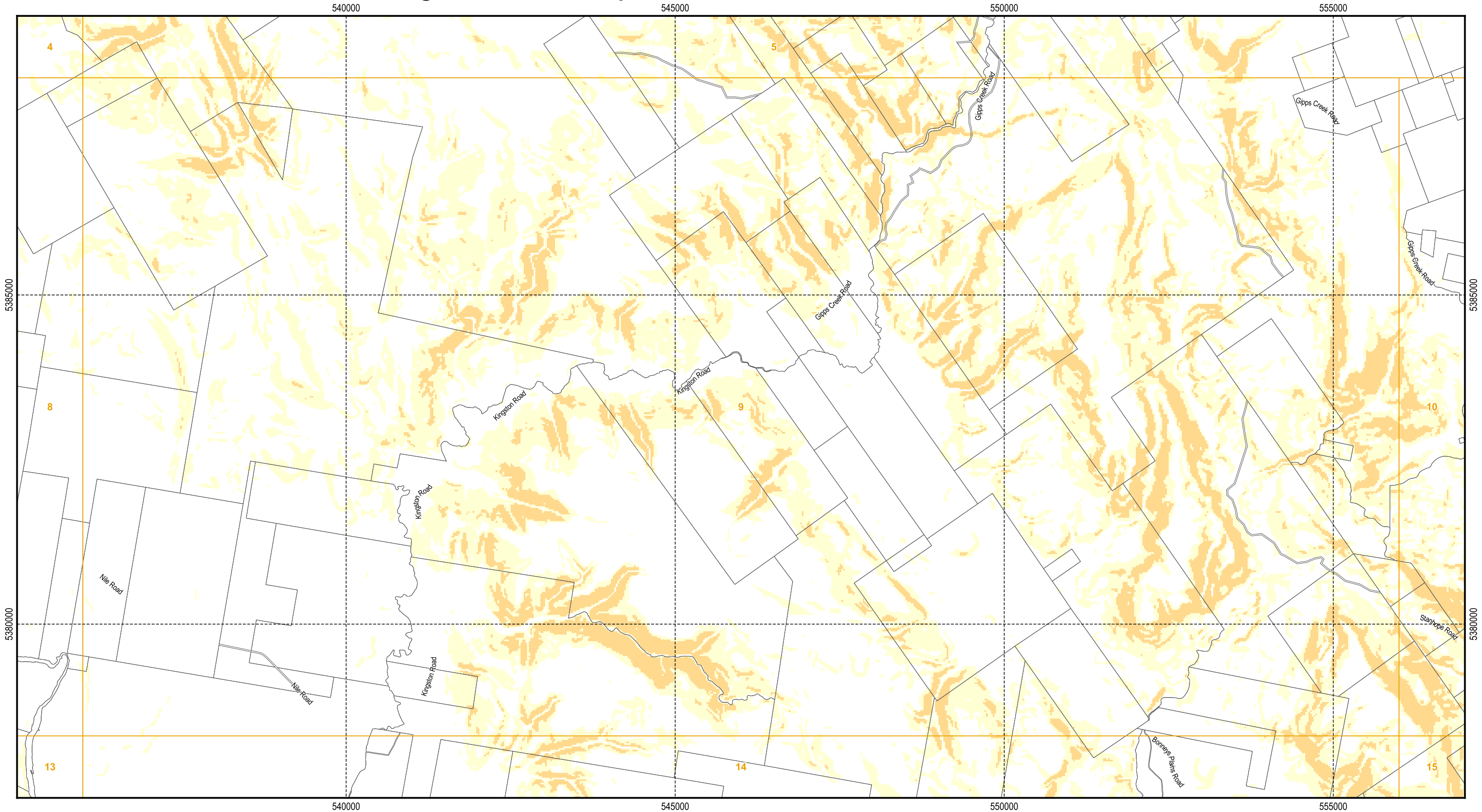
Map 8 of 46

500 1,000 1,500 2,000 2,500 m

NORTHERN MIDLANDS COUNCIL

Scale: 1:55,000 when printed at A3
Coordinate system: GDA94 MGA Zone 55
Planning data from Northern Midlands Council
Base topographic data from the LIST © State of Tasmania
Print Date: 20/09/2021 Cadastre Date: 11/06/2021

Tasmanian Planning Scheme - Landslip Hazard Code: Northern Midlands Local Provisions Schedule



Legend

High landslip hazard band	Medium landslip hazard band	Cadastral parcels
Medium-active landslip hazard band	Low landslip hazard band	

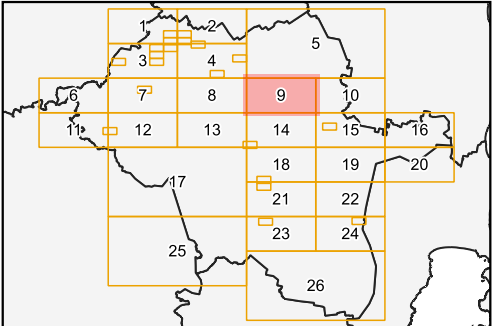
N

Map 9 of 46

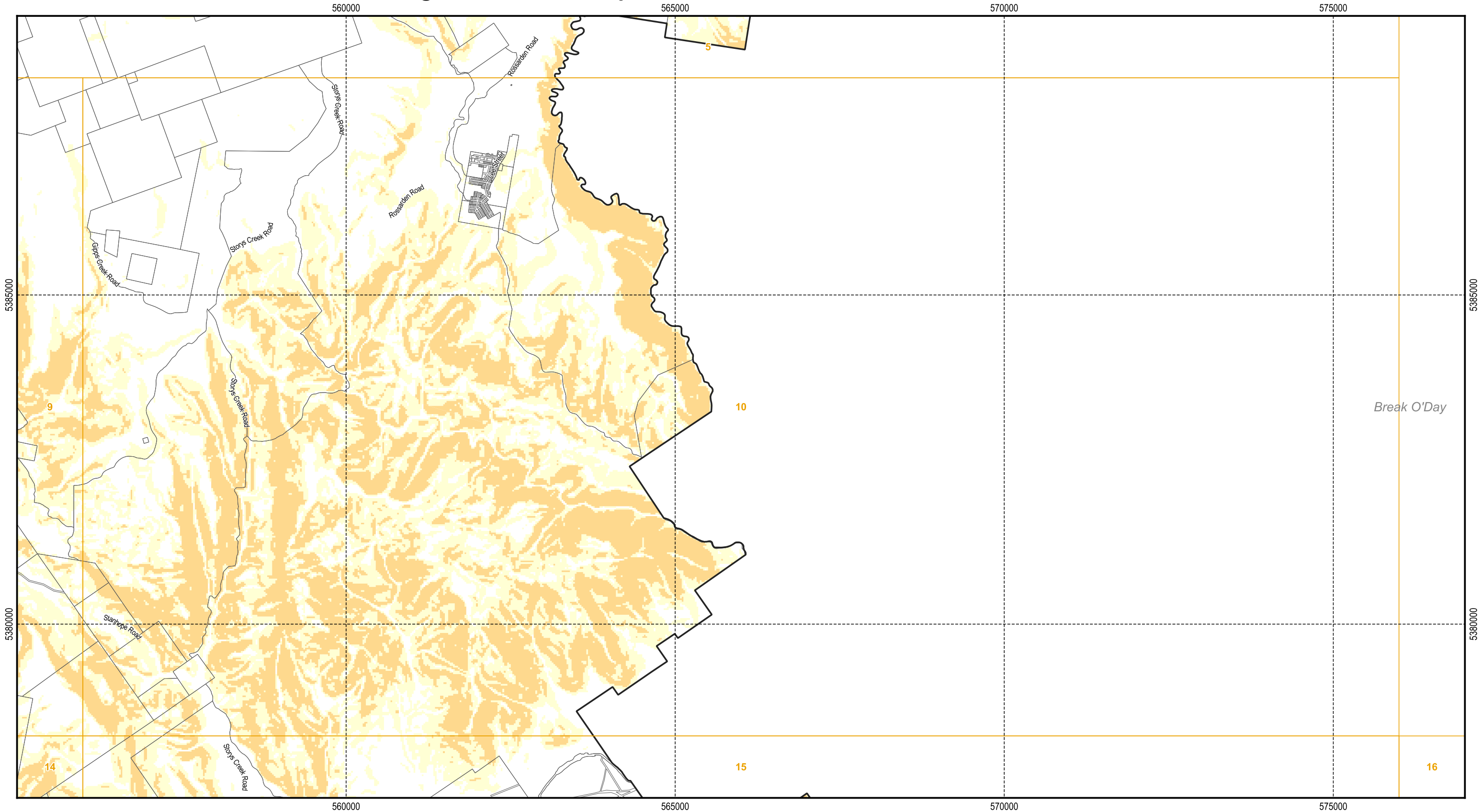
500 1,000 1,500 2,000 2,500 m

NORTHERN MIDLANDS COUNCIL

Scale: 1:55,000 when printed at A3
Coordinate system: GDA94 MGA Zone 55
Planning data from Northern Midlands Council
Base topographic data from the LIST © State of Tasmania
Print Date: 20/09/2021 Cadastre Date: 11/06/2021



Tasmanian Planning Scheme - Landslip Hazard Code: Northern Midlands Local Provisions Schedule



Legend

High landslip hazard band	Medium landslip hazard band	Cadastral parcels
Medium-active landslip hazard band	Low landslip hazard band	

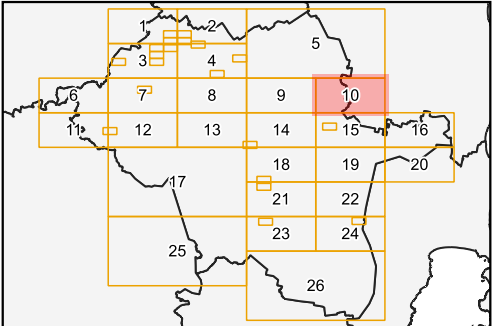
N

Map 10 of 46

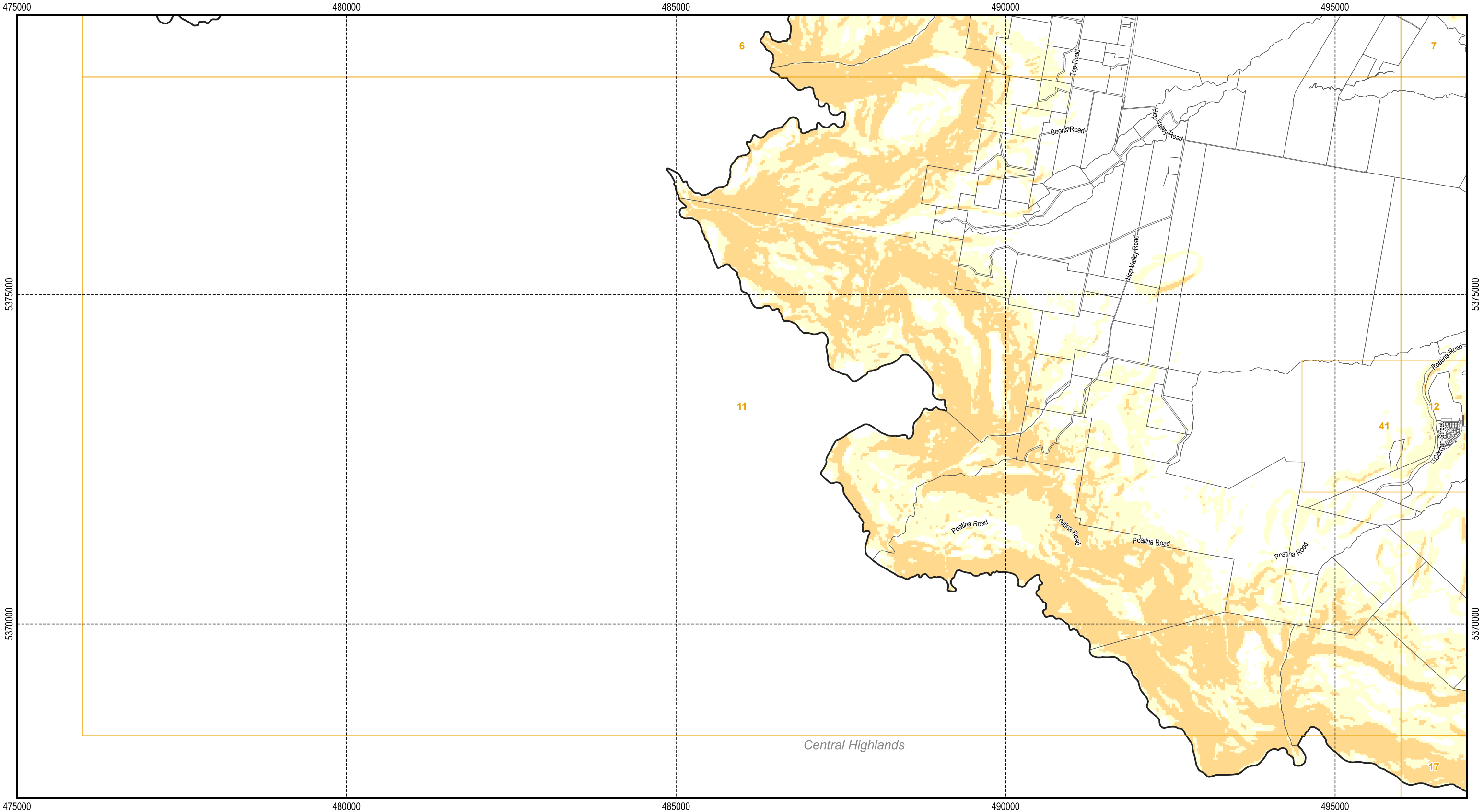
500 1,000 1,500 2,000 2,500 m

NORTHERN
MIDLANDS
COUNCIL

Scale: 1:55,000 when printed at A3
Coordinate system: GDA94 MGA Zone 55
Planning data from Northern Midlands Council
Base topographic data from the LIST © State of Tasmania
Print Date: 20/09/2021 Cadastre Date: 11/06/2021



Tasmanian Planning Scheme - Landslip Hazard Code: Northern Midlands Local Provisions Schedule



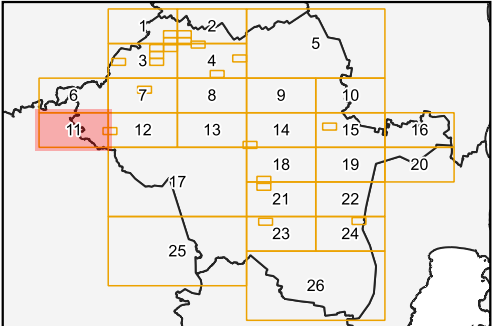
Legend

High landslip hazard band	Medium landslip hazard band	Cadastral parcels
Medium-active landslip hazard band	Low landslip hazard band	

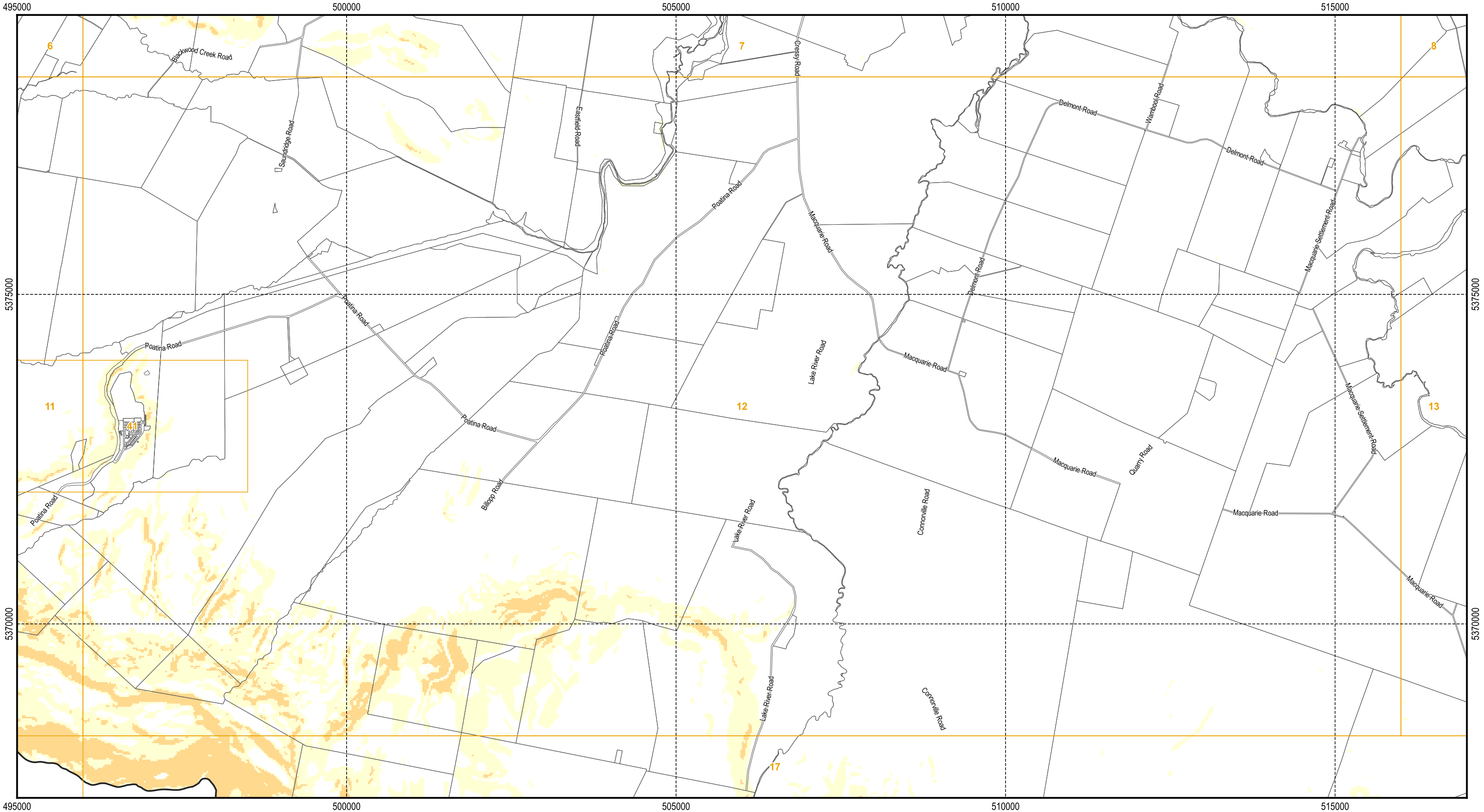
Map 11 of 46

500 1,000 1,500 2,000 2,500 m

Scale: 1:55,000 when printed at A3
Coordinate system: GDA94 MGA Zone 55
Planning data from Northern Midlands Council
Base topographic data from the LIST © State of Tasmania
Print Date: 20/09/2021 Cadastre Date: 11/06/2021



Tasmanian Planning Scheme - Landslip Hazard Code: Northern Midlands Local Provisions Schedule



High landslip hazard band

Medium landslip hazard band

Medium-active landslip hazard band

Low landslip hazard band

Cadastral parcels

N

500 1,000 1,500 2,000 2,500 m

Map 12 of 46

NORTHERN MIDLANDS COUNCIL

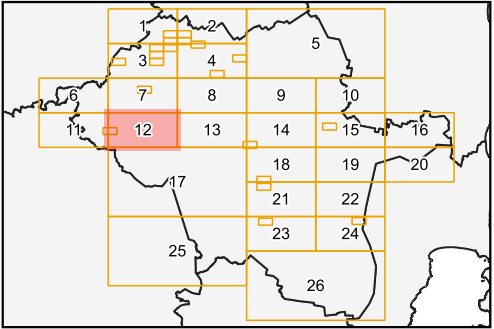
Scale: 1:55,000 when printed at A3

Coordinate system: GDA94 MGA Zone 55

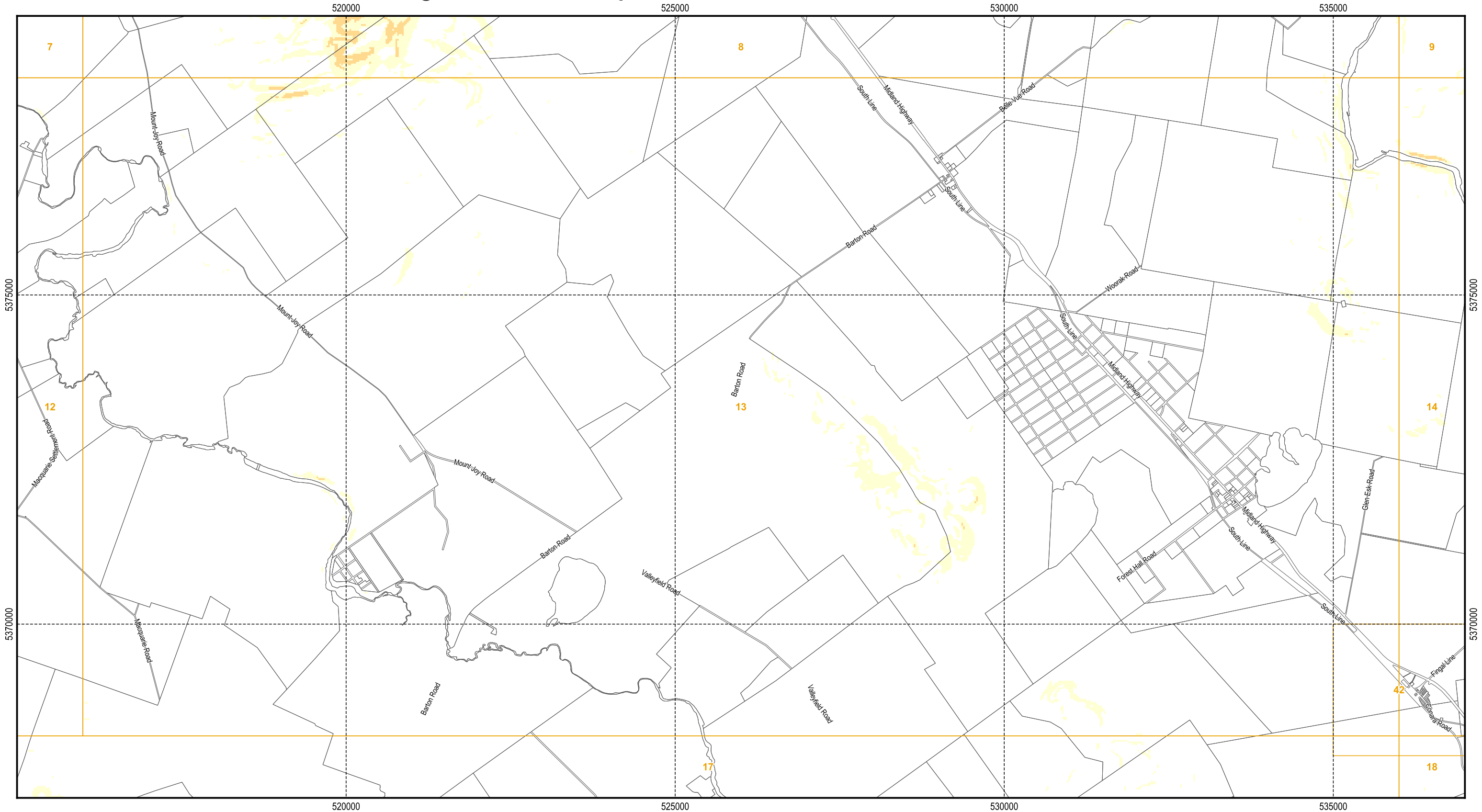
Planning data from Northern Midlands Council

Base topographic data from the LIST © State of Tasmania

Print Date: 20/09/2021 Cadastre Date: 11/06/2021



Tasmanian Planning Scheme - Landslip Hazard Code: Northern Midlands Local Provisions Schedule

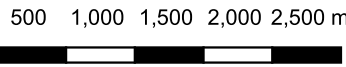


Legend

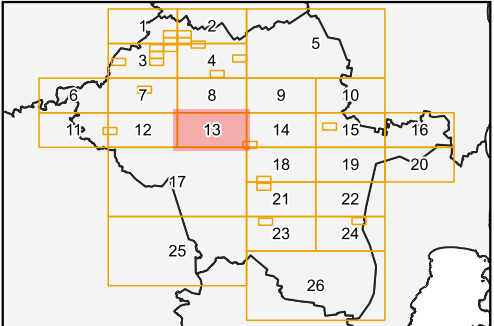
- High landslip hazard band
- Medium landslip hazard band
- Medium-active landslip hazard band
- Low landslip hazard band
- Cadastral parcels



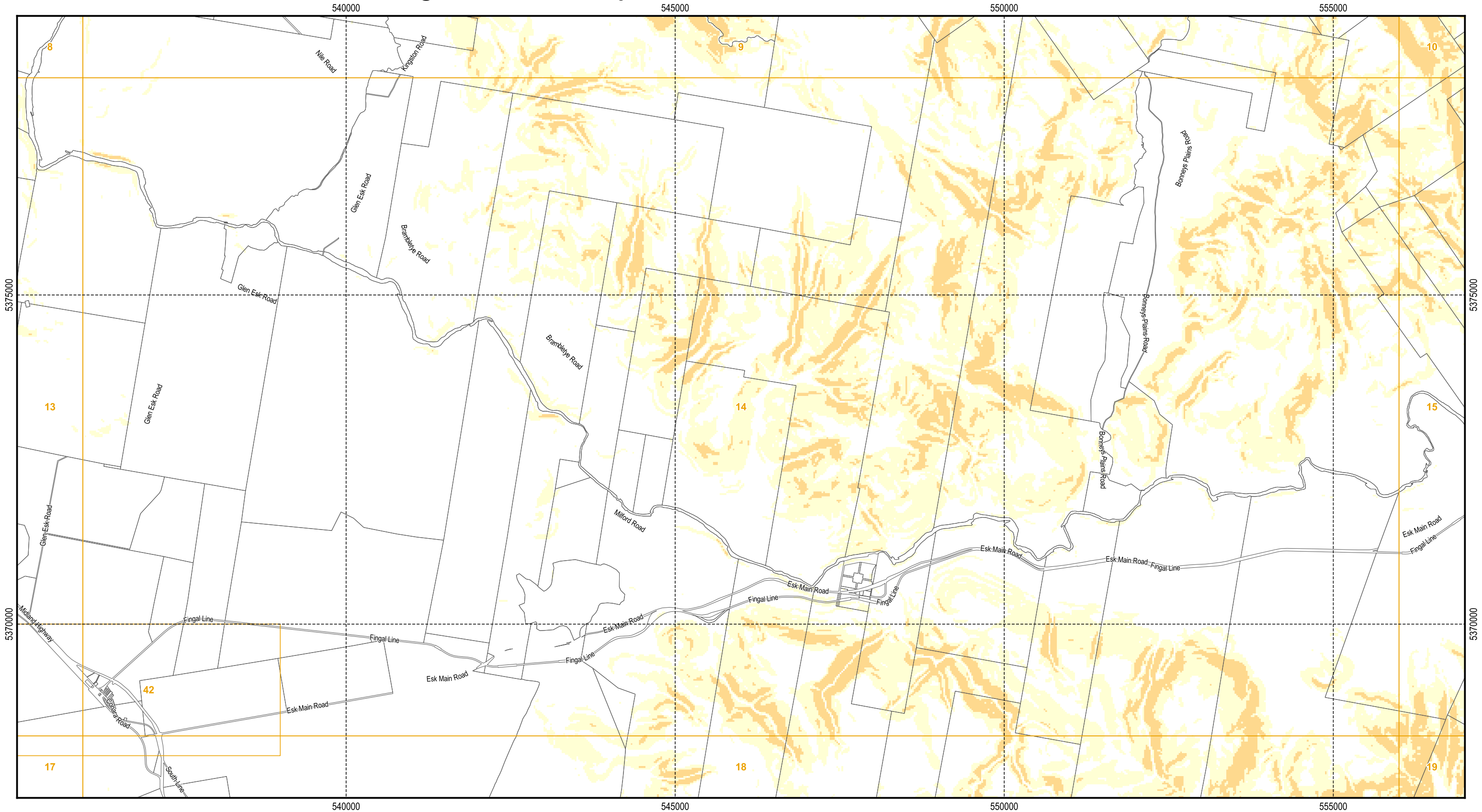
Map 13 of 46



Scale: 1:55,000 when printed at A3
Coordinate system: GDA94 MGA Zone 55
Planning data from Northern Midlands Council
Base topographic data from the LIST © State of Tasmania
Print Date: 20/09/2021 Cadastre Date: 11/06/2021



Tasmanian Planning Scheme - Landslip Hazard Code: Northern Midlands Local Provisions Schedule



Legend

High landslip hazard band	Medium landslip hazard band	Cadastral parcels
Medium-active landslip hazard band	Low landslip hazard band	

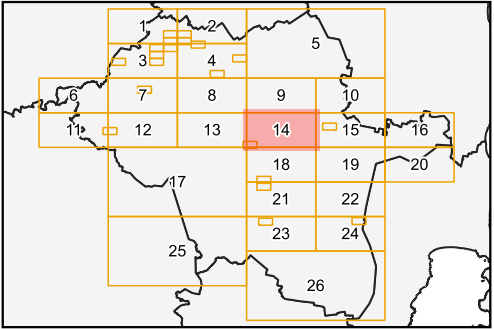
N

Map 14 of 46

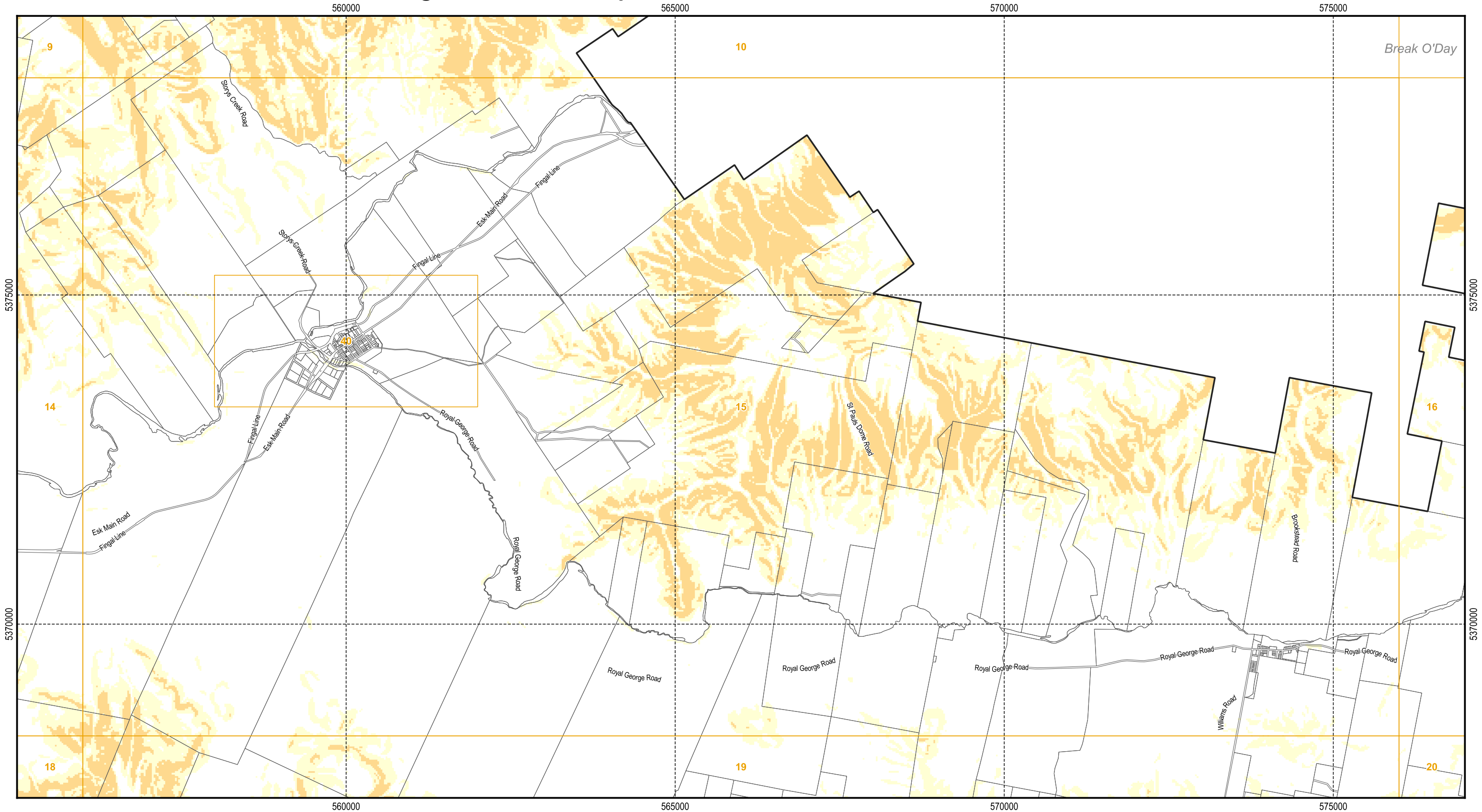
500 1,000 1,500 2,000 2,500 m

NORTHERN
MIDLANDS
COUNCIL

Scale: 1:55,000 when printed at A3
Coordinate system: GDA94 MGA Zone 55
Planning data from Northern Midlands Council
Base topographic data from the LIST © State of Tasmania
Print Date: 20/09/2021 Cadastre Date: 11/06/2021



Tasmanian Planning Scheme - Landslip Hazard Code: Northern Midlands Local Provisions Schedule



Legend

- High landslip hazard band
- Medium landslip hazard band
- Medium-active landslip hazard band
- Low landslip hazard band
- Cadastral parcels

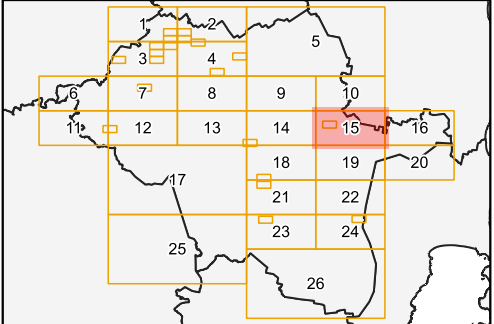


Map 15 of 46

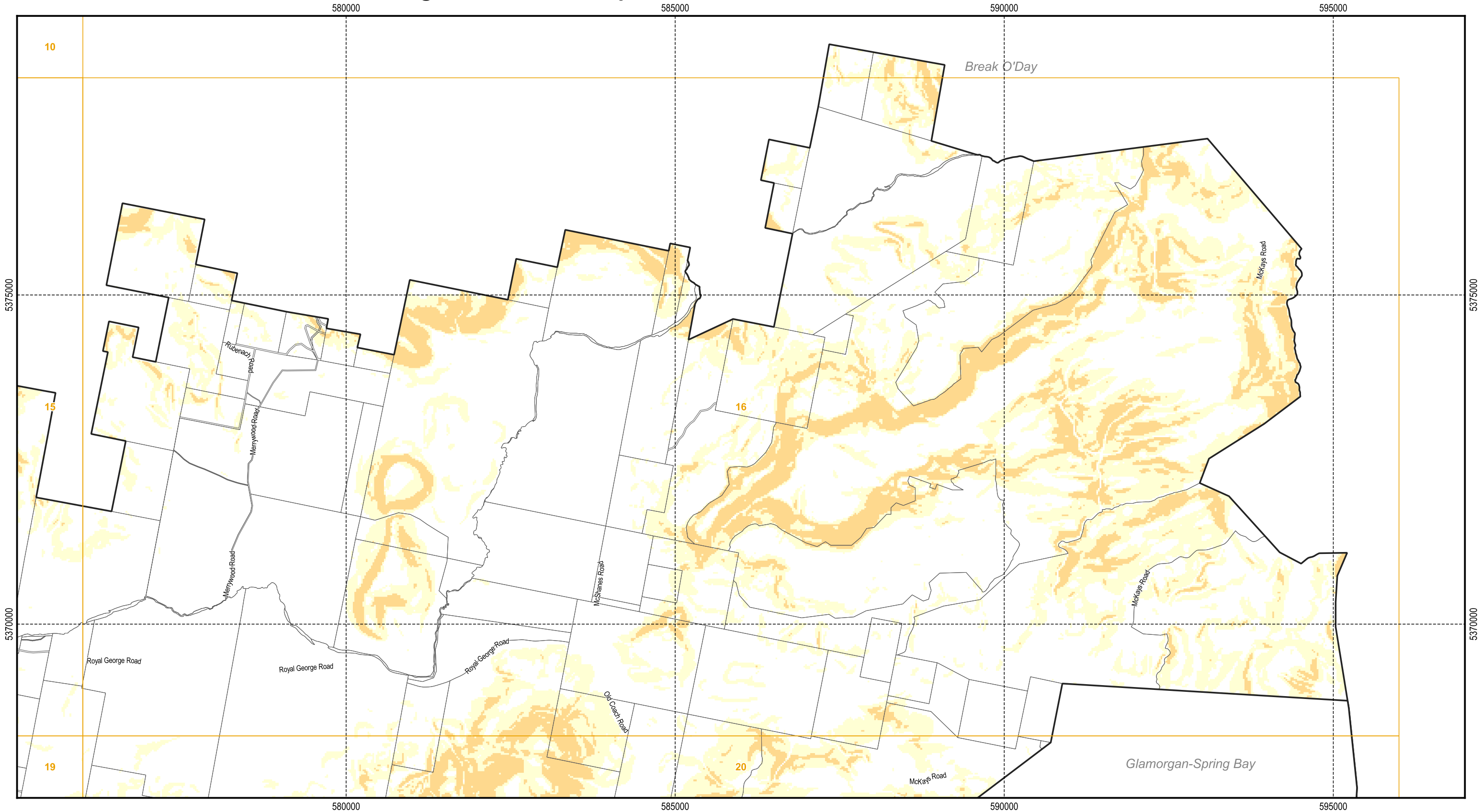
500 1,000 1,500 2,000 2,500 m



Scale: 1:55,000 when printed at A3
Coordinate system: GDA94 MGA Zone 55
Planning data from Northern Midlands Council
Base topographic data from the LIST © State of Tasmania
Print Date: 20/09/2021 Cadastre Date: 11/06/2021



Tasmanian Planning Scheme - Landslip Hazard Code: Northern Midlands Local Provisions Schedule

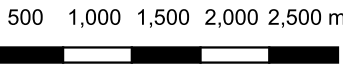


Legend

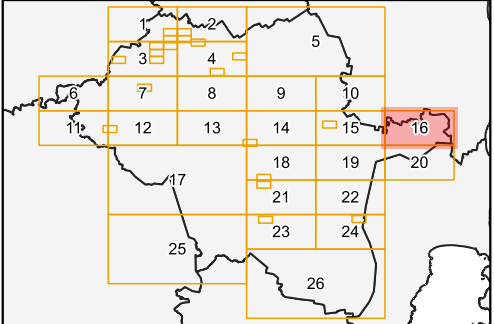
- High landslip hazard band
- Medium landslip hazard band
- Medium-active landslip hazard band
- Low landslip hazard band
- Cadastral parcels



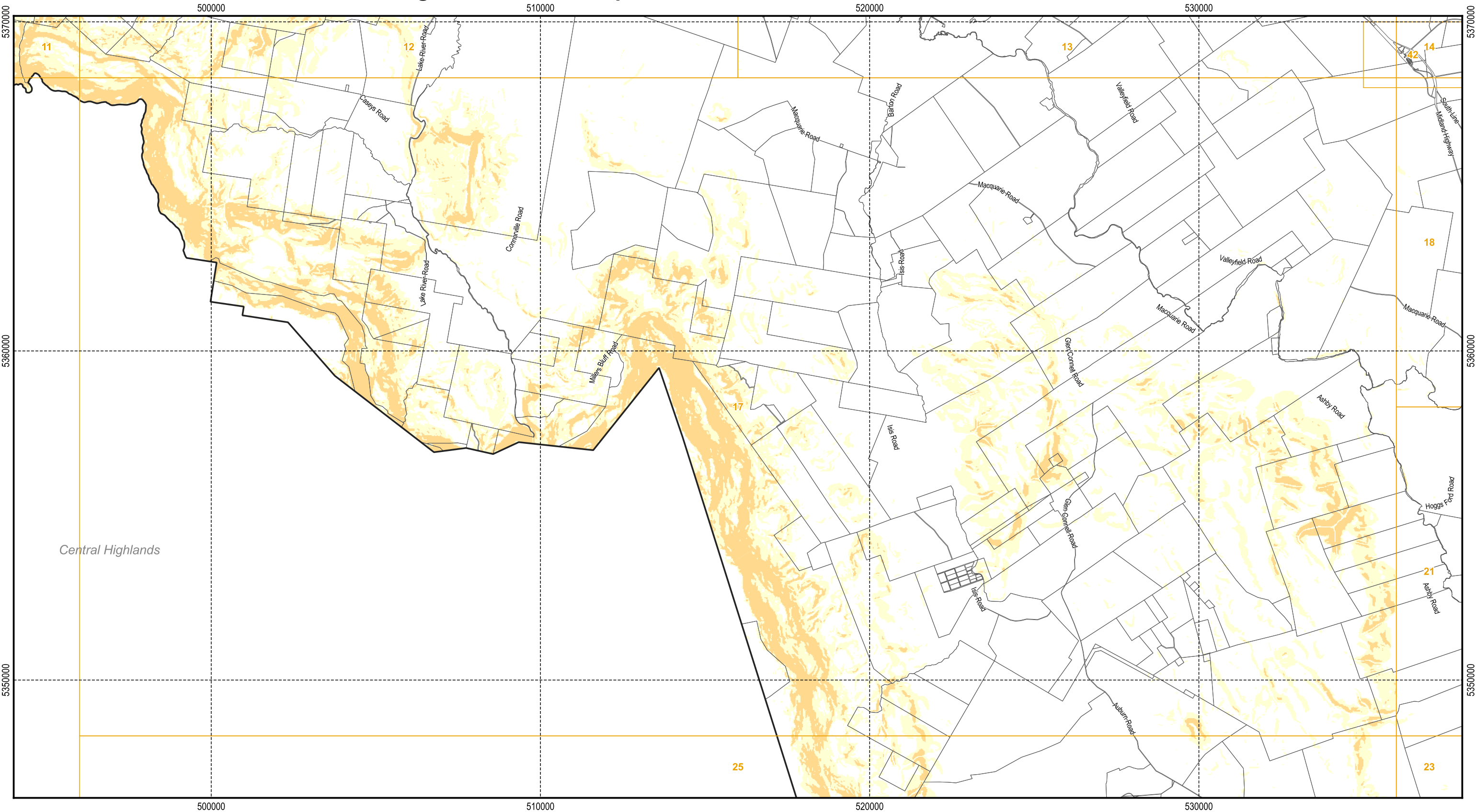
Map 16 of 46



Scale: 1:55,000 when printed at A3
Coordinate system: GDA94 MGA Zone 55
Planning data from Northern Midlands Council
Base topographic data from the LIST © State of Tasmania
Print Date: 20/09/2021 Cadastre Date: 11/06/2021



Tasmanian Planning Scheme - Landslip Hazard Code: Northern Midlands Local Provisions Schedule



Legend

High landslip hazard band	Medium landslip hazard band	Cadastral parcels
Medium-active landslip hazard band	Low landslip hazard band	

N

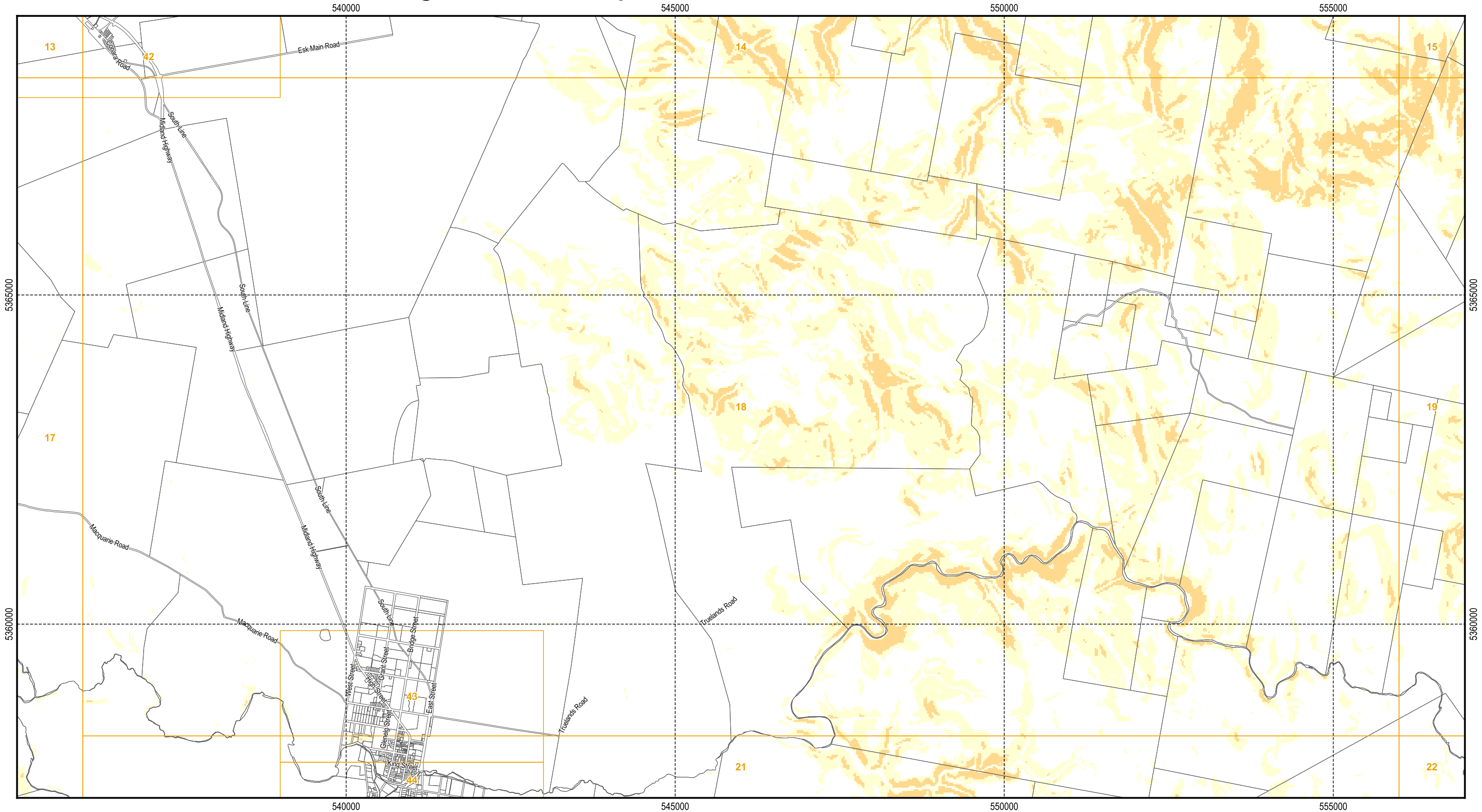
Map 17 of 46

1,000 2,000 3,000 4,000 5,000 m

NORTHERN MIDLANDS COUNCIL

Scale: 1:110,000 when printed at A3
Coordinate system: GDA94 MGA Zone 55
Planning data from Northern Midlands Council
Base topographic data from the LIST © State of Tasmania
Print Date: 20/09/2021 Cadastre Date: 11/06/2021

Tasmanian Planning Scheme - Landslip Hazard Code: Northern Midlands Local Provisions Schedule

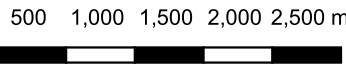


Legend

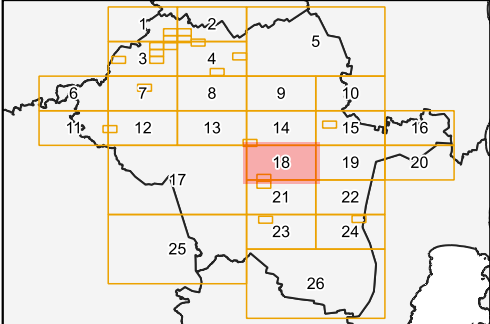
- High landslip hazard band
- Medium landslip hazard band
- Cadastral parcels
- Medium-active landslip hazard band
- Low landslip hazard band



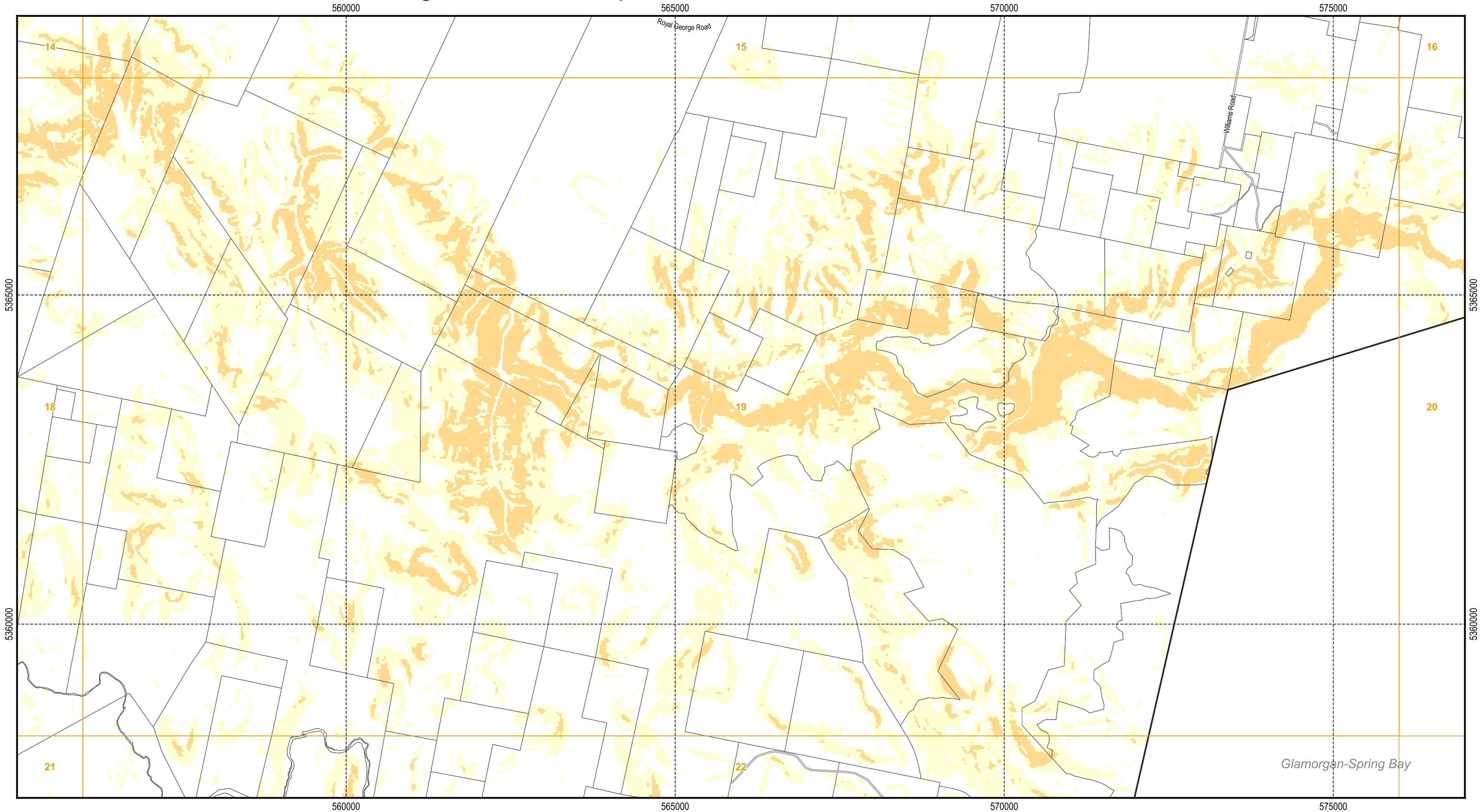
Map 18 of 46



Scale: 1:55,000 when printed at A3
Coordinate system: GDA94 MGA Zone 55
Planning data from Northern Midlands Council
Base topographic data from the LIST © State of Tasmania
Print Date: 20/09/2021 Cadastre Date: 11/06/2021



Tasmanian Planning Scheme - Landslip Hazard Code: Northern Midlands Local Provisions Schedule



Legend

High landslip hazard band

Medium-active landslip hazard band

Medium landslip hazard band

Low landslip hazard band

Cadastral parcels

N

500

1,000

1,500

2,000

2,500 m

Map 19 of 46

Scale: 1:55,000 when printed at A3

Coordinate system: GDA94 MGA Zone 55

Planning data from Northern Midlands Council

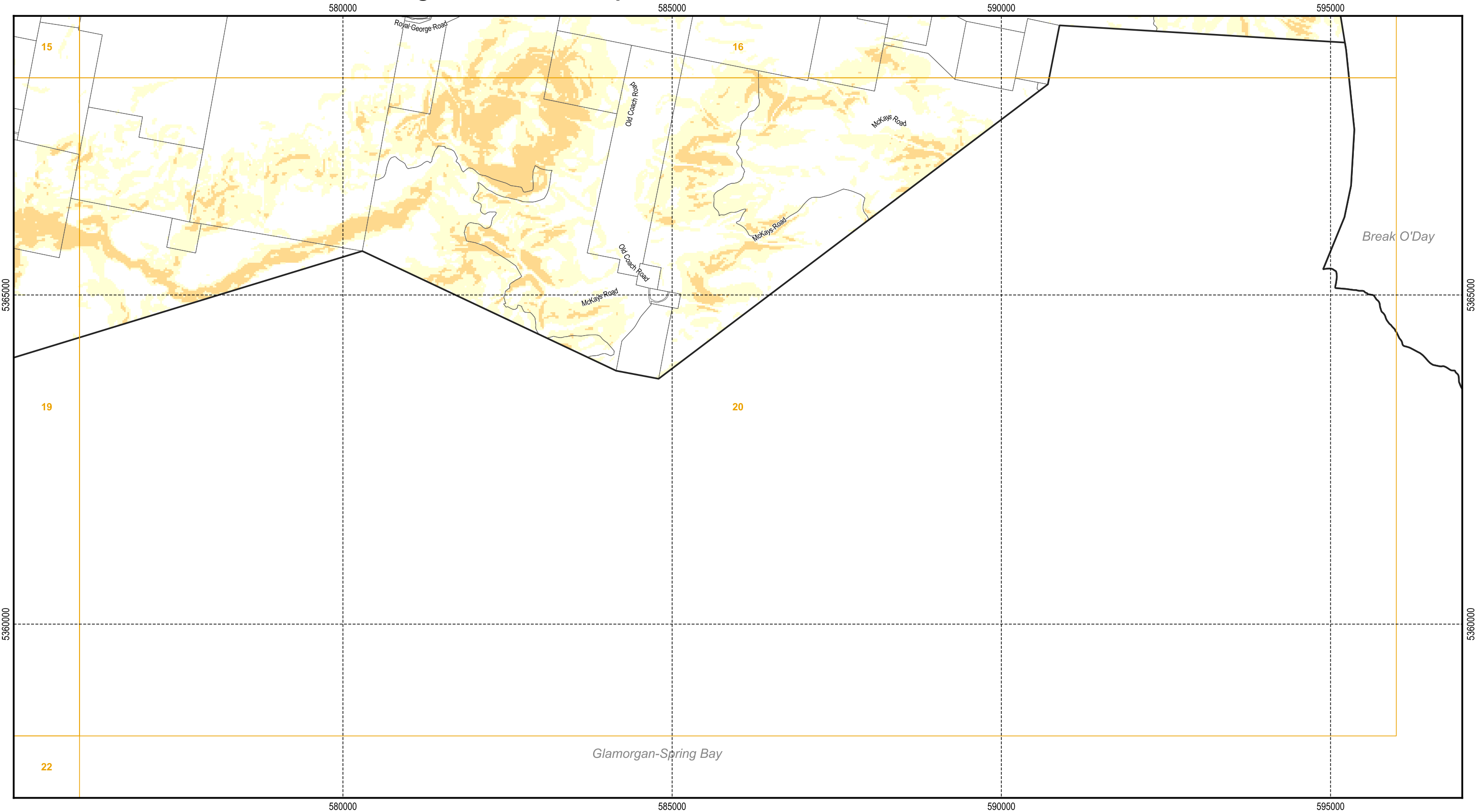
Base topographic data from the LIST © State of Tasmania

Print Date: 20/09/2021 Cadastre Date: 11/06/2021

NORTHERN MIDLANDS COUNCIL

The inset map shows a larger geographical area divided into a grid of numbered cells (1 to 26). Cell 19 is highlighted in red, indicating the location of the main map area. The inset map also shows the coastline and some internal boundaries.

Tasmanian Planning Scheme - Landslip Hazard Code: Northern Midlands Local Provisions Schedule



Legend

High landslip hazard band

Medium-active landslip hazard band

Medium landslip hazard band

Low landslip hazard band

Cadastral parcels

N

500

1,000

1,500

2,000

2,500 m

Map 20 of 46

NORTHERN MIDLANDS COUNCIL

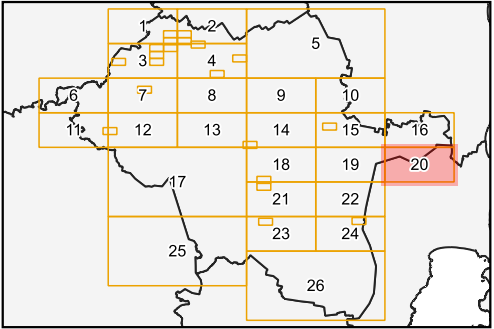
Scale: 1:55,000 when printed at A3

Coordinate system: GDA94 MGA Zone 55

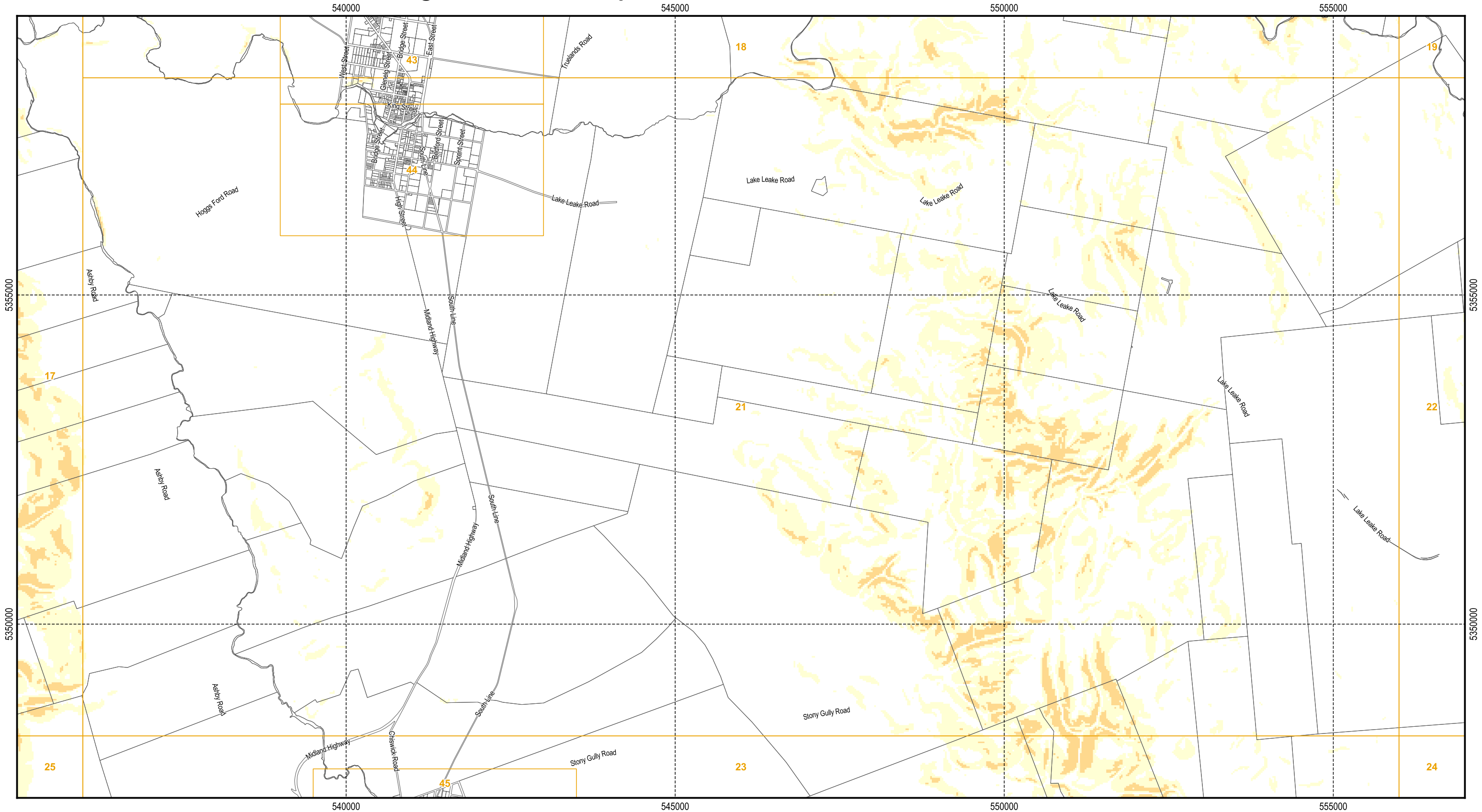
Planning data from Northern Midlands Council

Base topographic data from the LIST © State of Tasmania






Print Date: 20/09/2021 Cadastre Date: 11/06/2021




Tasmanian Planning Scheme - Landslip Hazard Code: Northern Midlands Local Provisions Schedule




Legend

 High landslip hazard band	 Medium landslip hazard band	 Cadastral parcels
 Medium-active landslip hazard band	 Low landslip hazard band	




N

Map 21 of 46

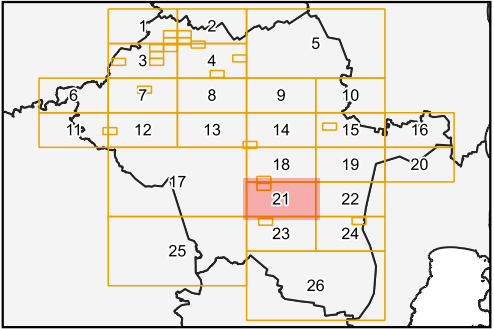


500 1,000 1,500 2,000 2,500 m

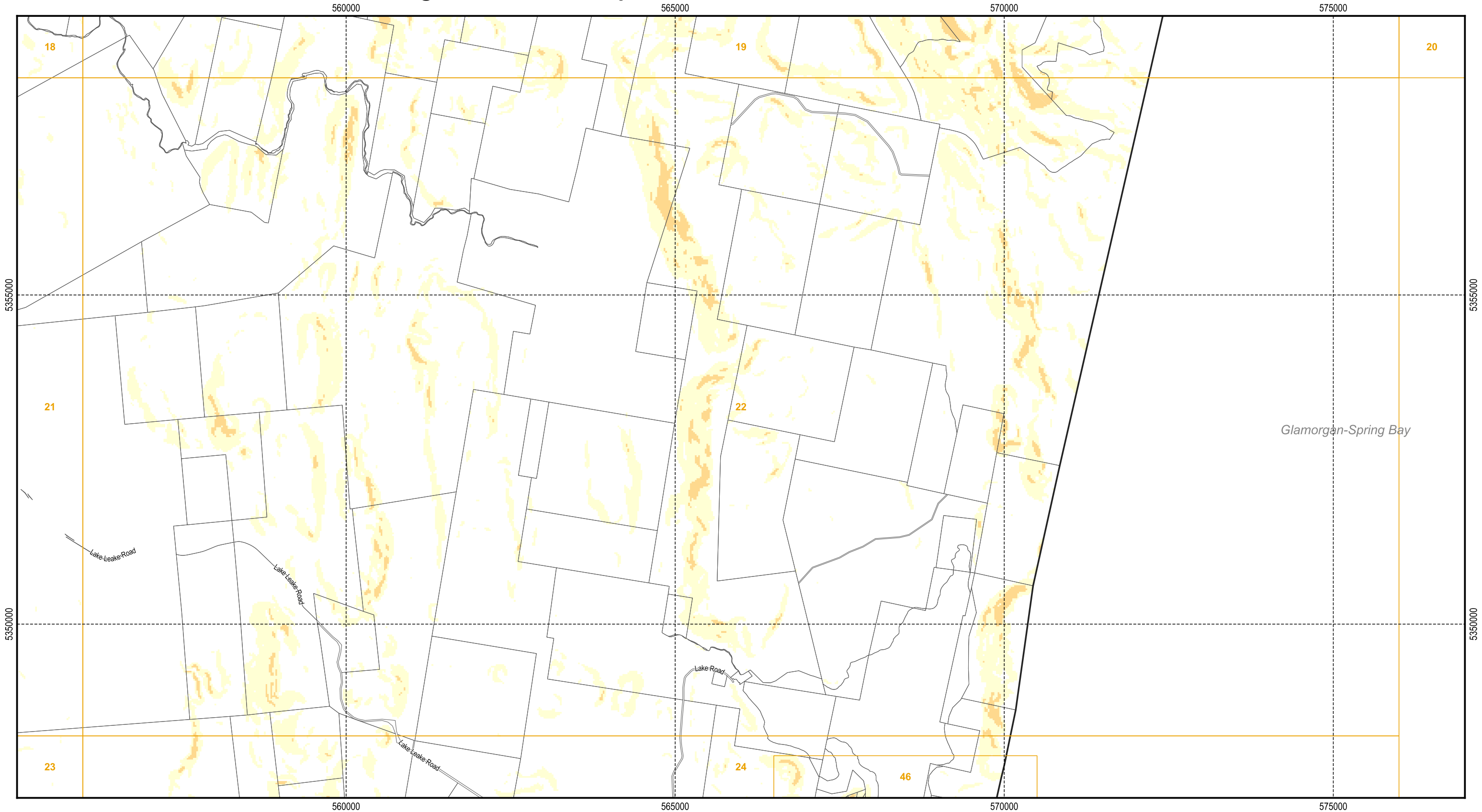


NORTHERN
MIDLANDS
COUNCIL

Scale: 1:55,000 when printed at A3
Coordinate system: GDA94 MGA Zone 55
Planning data from Northern Midlands Council
Base topographic data from the LIST © State of Tasmania
Print Date: 20/09/2021 Cadastre Date: 11/06/2021



Tasmanian Planning Scheme - Landslip Hazard Code: Northern Midlands Local Provisions Schedule

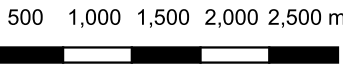


Legend

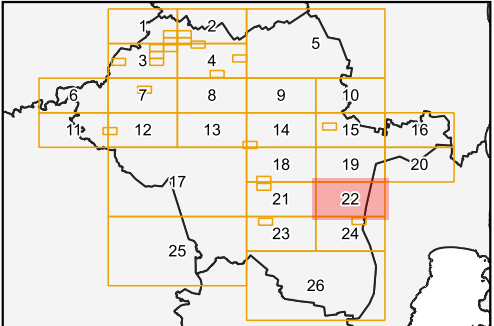
- High landslip hazard band
- Medium landslip hazard band
- Medium-active landslip hazard band
- Low landslip hazard band
- Cadastral parcels



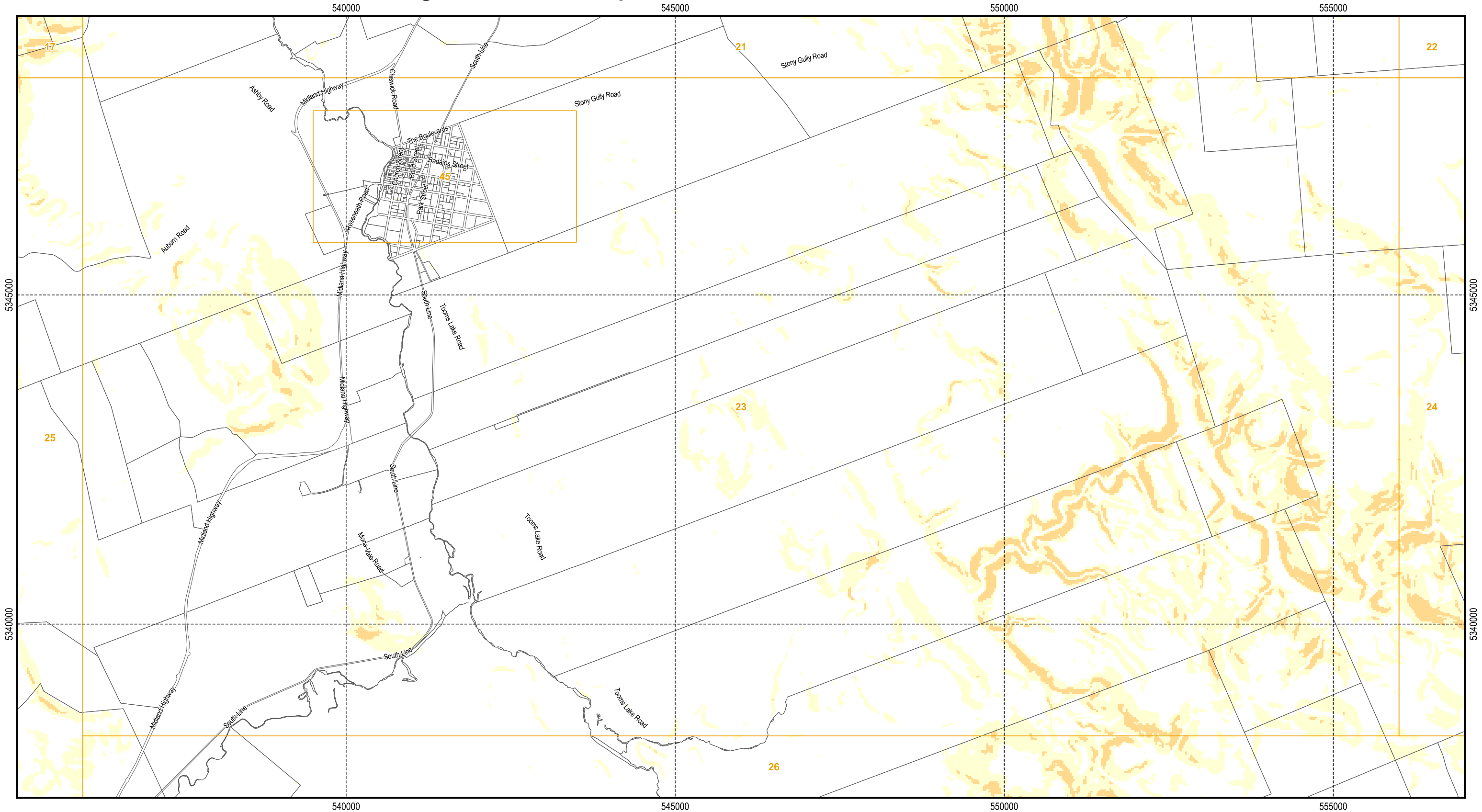
Map 22 of 46



Scale: 1:55,000 when printed at A3
Coordinate system: GDA94 MGA Zone 55
Planning data from Northern Midlands Council
Base topographic data from the LIST © State of Tasmania
Print Date: 20/09/2021 Cadastre Date: 11/06/2021



Tasmanian Planning Scheme - Landslip Hazard Code: Northern Midlands Local Provisions Schedule



Legend

High landslip hazard band	Medium landslip hazard band	Cadastral parcels
Medium-active landslip hazard band	Low landslip hazard band	

N

Map 23 of 46

500 1,000 1,500 2,000 2,500 m

NORTHERN MIDLANDS COUNCIL

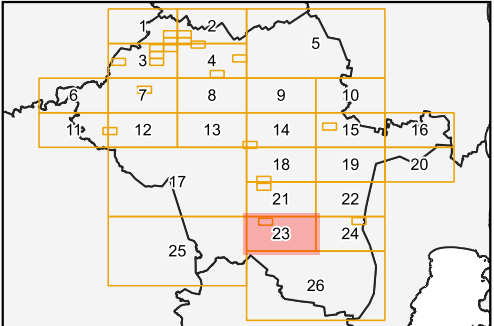
Scale: 1:55,000 when printed at A3

Coordinate system: GDA94 MGA Zone 55

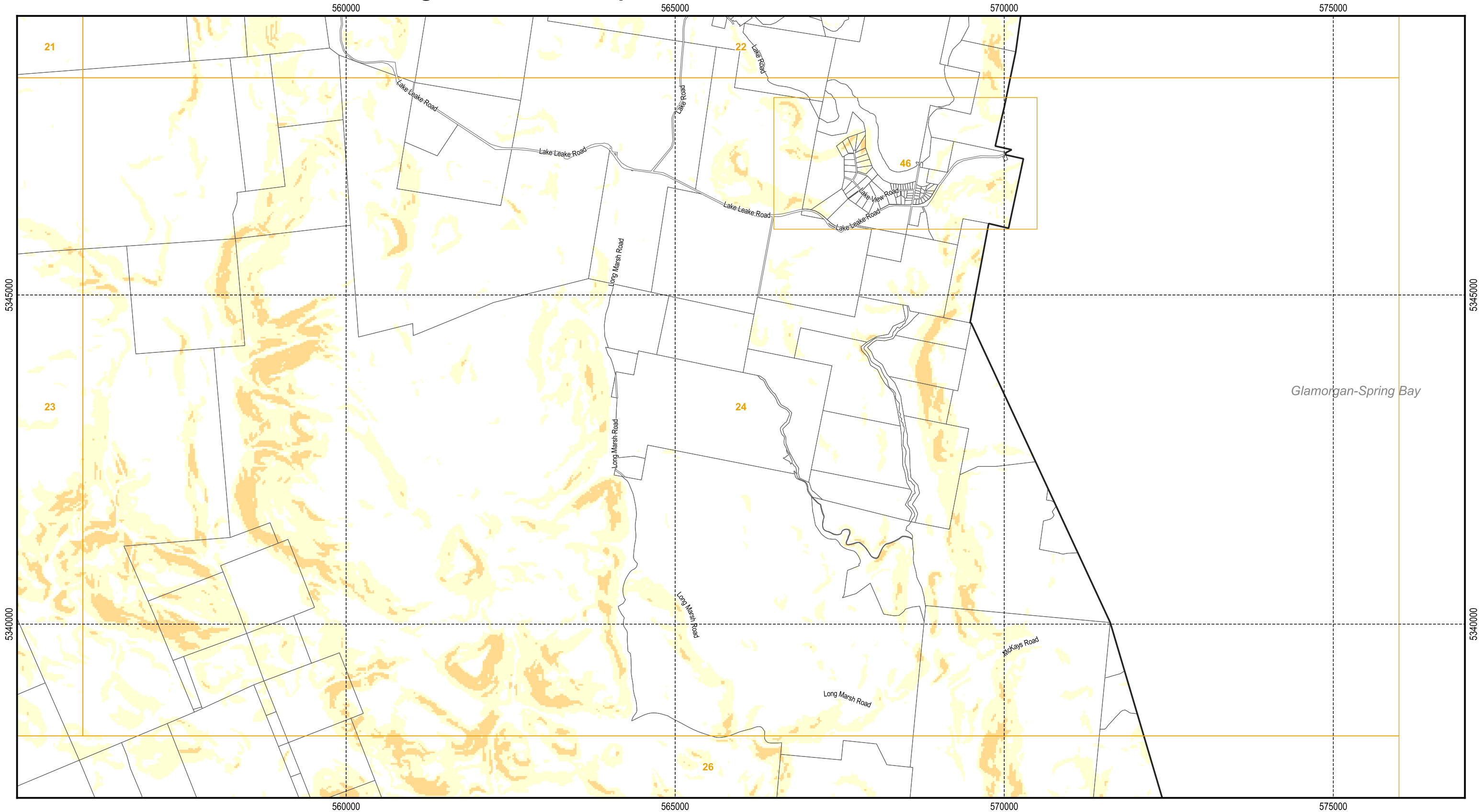
Planning data from Northern Midlands Council

Base topographic data from the LIST © State of Tasmania

Print Date: 20/09/2021 Cadastre Date: 11/06/2021



Tasmanian Planning Scheme - Landslip Hazard Code: Northern Midlands Local Provisions Schedule



Legend

High landslip hazard band	Medium landslip hazard band	Cadastral parcels
Medium-active landslip hazard band	Low landslip hazard band	

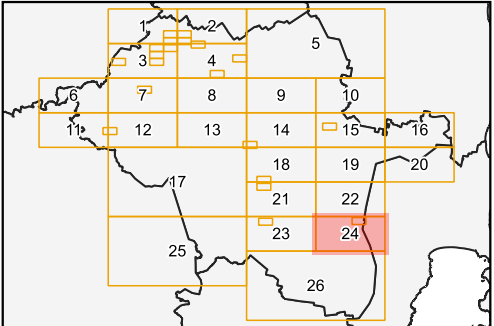
N

Map 24 of 46

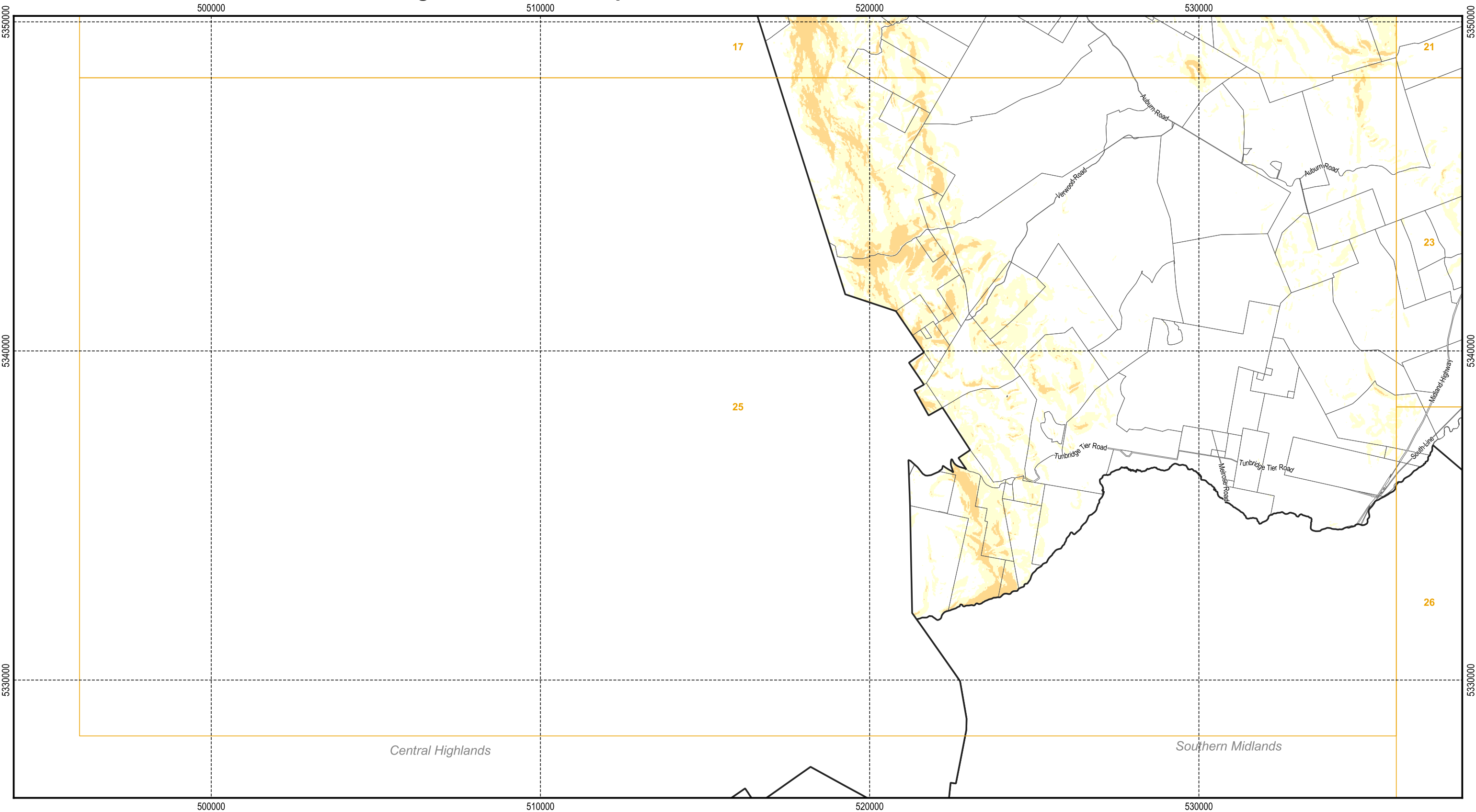
500 1,000 1,500 2,000 2,500 m

NORTHERN MIDLANDS COUNCIL

Scale: 1:55,000 when printed at A3
Coordinate system: GDA94 MGA Zone 55
Planning data from Northern Midlands Council
Base topographic data from the LIST © State of Tasmania
Print Date: 20/09/2021 Cadastre Date: 11/06/2021



Tasmanian Planning Scheme - Landslip Hazard Code: Northern Midlands Local Provisions Schedule



Legend

High landslip hazard band	Medium landslip hazard band	Cadastral parcels
Medium-active landslip hazard band	Low landslip hazard band	

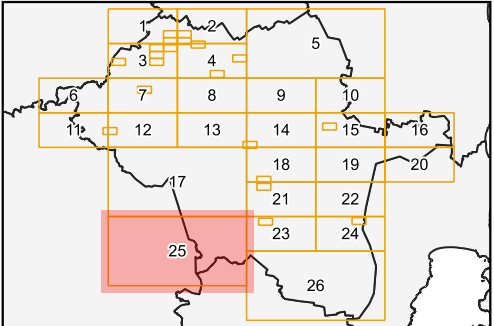
N

Map 25 of 46

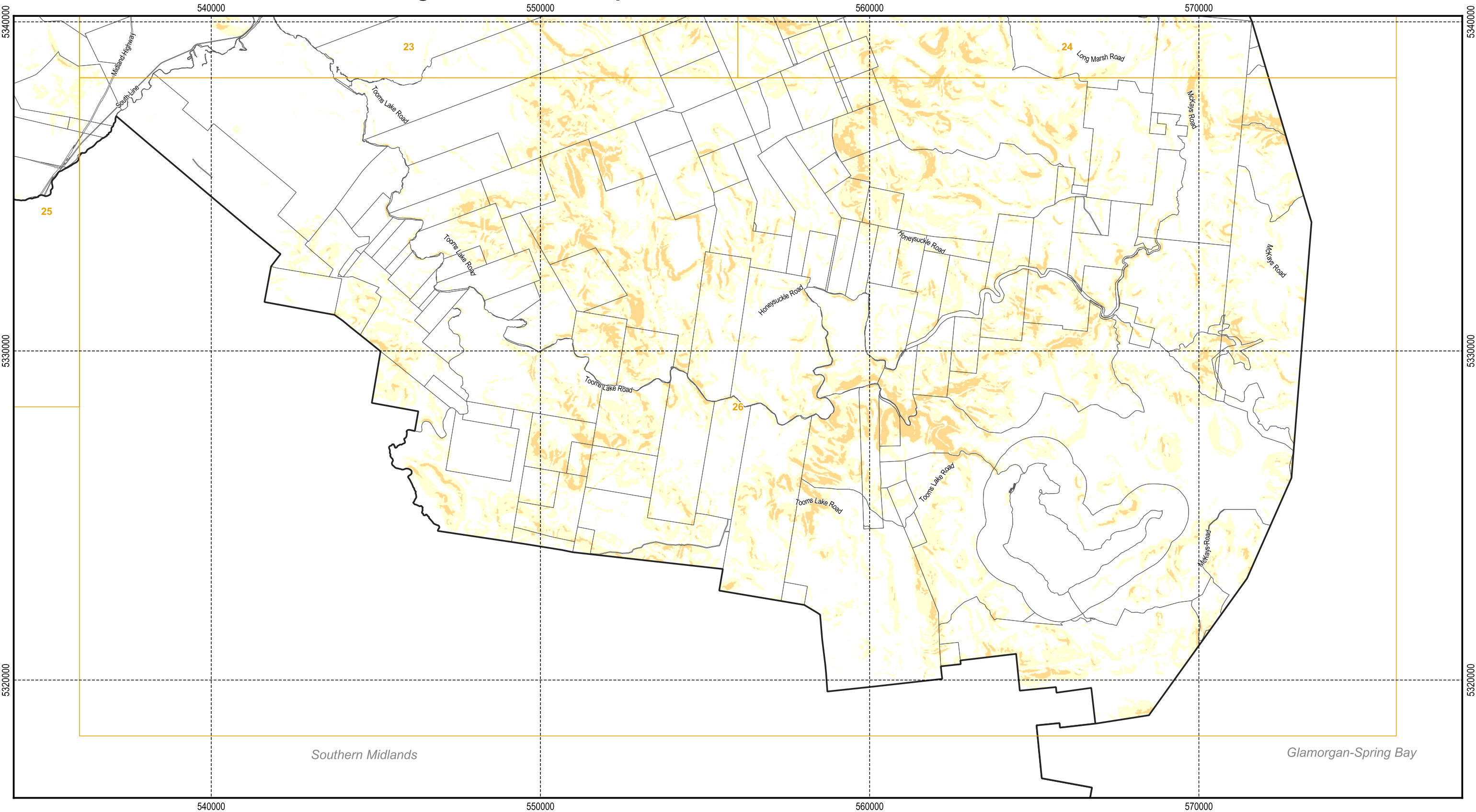
1,000 2,000 3,000 4,000 5,000 m

NORTHERN MIDLANDS COUNCIL






Scale: 1:110,000 when printed at A3
Coordinate system: GDA94 MGA Zone 55
Planning data from Northern Midlands Council
Base topographic data from the LIST © State of Tasmania
Print Date: 20/09/2021 Cadastre Date: 11/06/2021




Tasmanian Planning Scheme - Landslip Hazard Code: Northern Midlands Local Provisions Schedule



Legend


 High landslip hazard band	 Medium landslip hazard band	 Cadastral parcels
 Medium-active landslip hazard band	 Low landslip hazard band	




N

Map 26 of 46

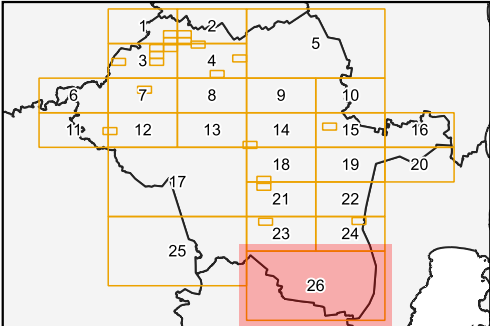
1,000 2,000 3,000 4,000 5,000 m



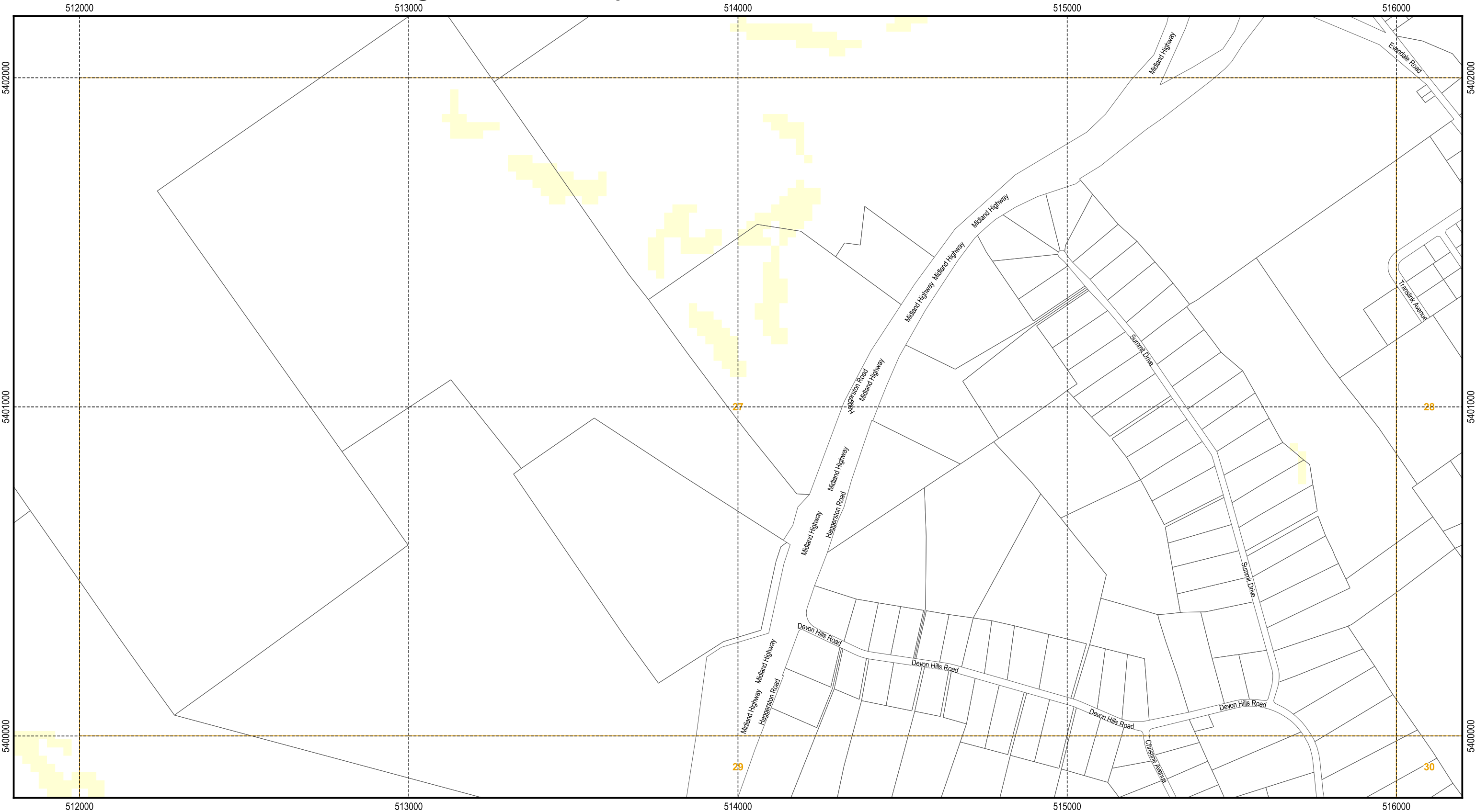


NORTHERN
MIDLANDS
COUNCIL

Scale: 1:110,000 when printed at A3
Coordinate system: GDA94 MGA Zone 55
Planning data from Northern Midlands Council
Base topographic data from the LIST © State of Tasmania
Print Date: 20/09/2021 Cadastre Date: 11/06/2021



Tasmanian Planning Scheme - Landslip Hazard Code: Northern Midlands Local Provisions Schedule



Legend

High landslip hazard band	Medium landslip hazard band	Cadastral parcels
Medium-active landslip hazard band	Low landslip hazard band	

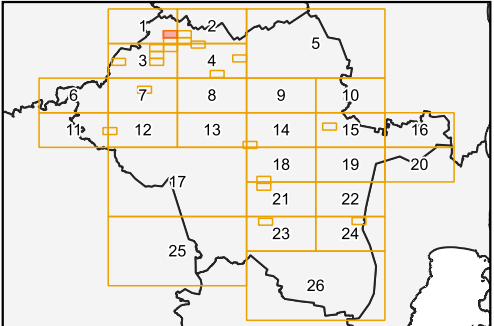
N

Map 27 of 46

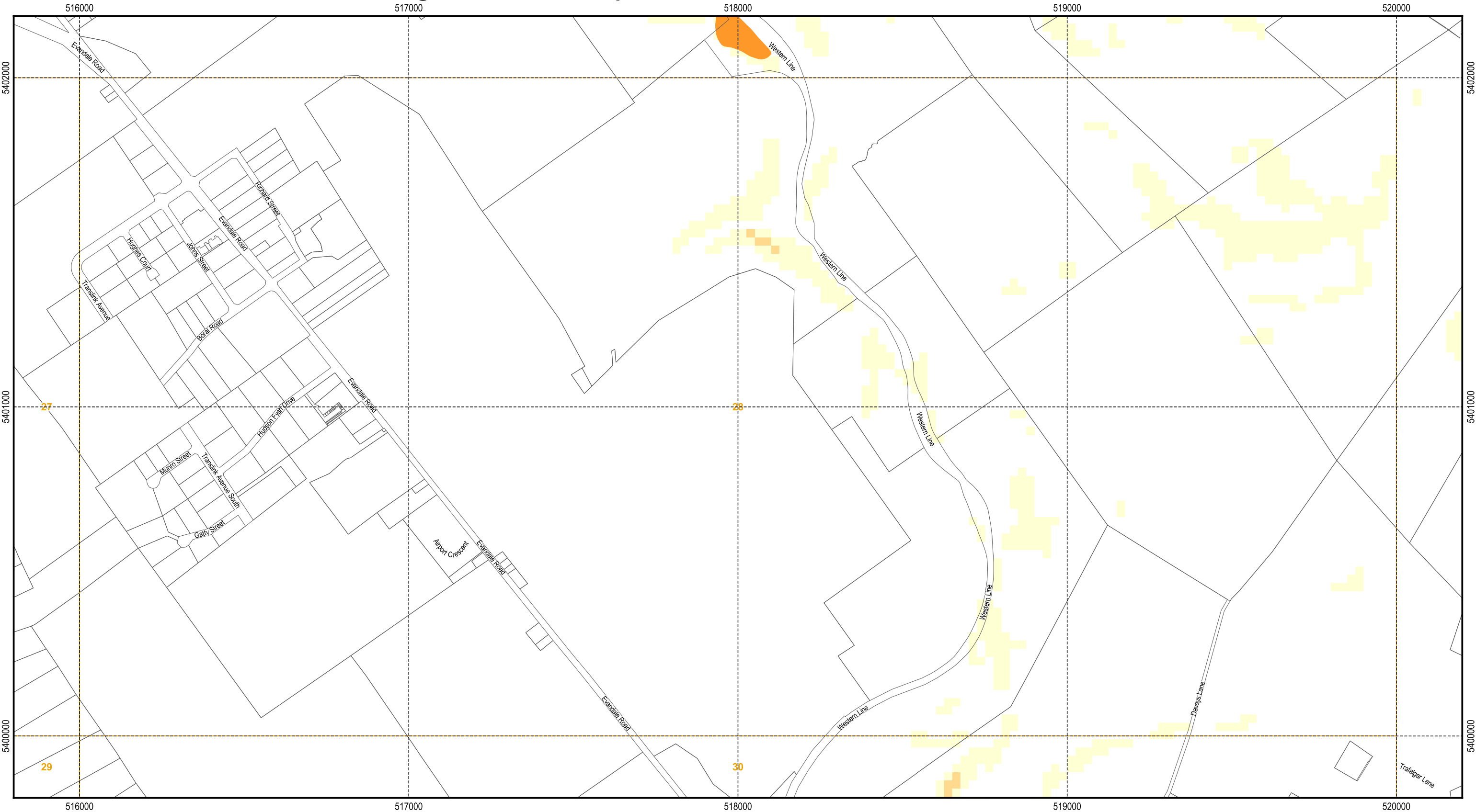
100 200 300 400 500 m

NORTHERN MIDLANDS COUNCIL

Scale: 1:11,000 when printed at A3
Coordinate system: GDA94 MGA Zone 55
Planning data from Northern Midlands Council
Base topographic data from the LIST © State of Tasmania
Print Date: 20/09/2021 Cadastre Date: 11/06/2021



Tasmanian Planning Scheme - Landslip Hazard Code: Northern Midlands Local Provisions Schedule



Legend

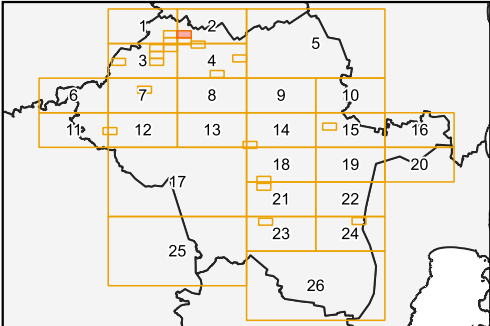
- High landslip hazard band
- Medium-Active landslip hazard band
- Medium landslip hazard band
- Low landslip hazard band
- Cadastral parcels



Map 28 of 46



Scale: 1:11,000 when printed at A3
Coordinate system: GDA94 MGA Zone 55
Planning data from Northern Midlands Council
Base topographic data from the LIST © State of Tasmania
Print Date: 20/09/2021 Cadastre Date: 11/06/2021



Tasmanian Planning Scheme - Landslip Hazard Code: Northern Midlands Local Provisions Schedule



Legend

- High landslip hazard band
- Medium landslip hazard band
- Medium-active landslip hazard band
- Low landslip hazard band
- Cadastral parcels

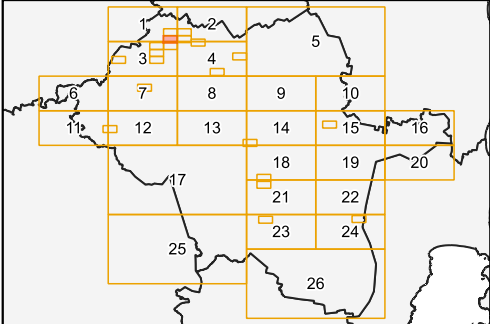


Map 29 of 46

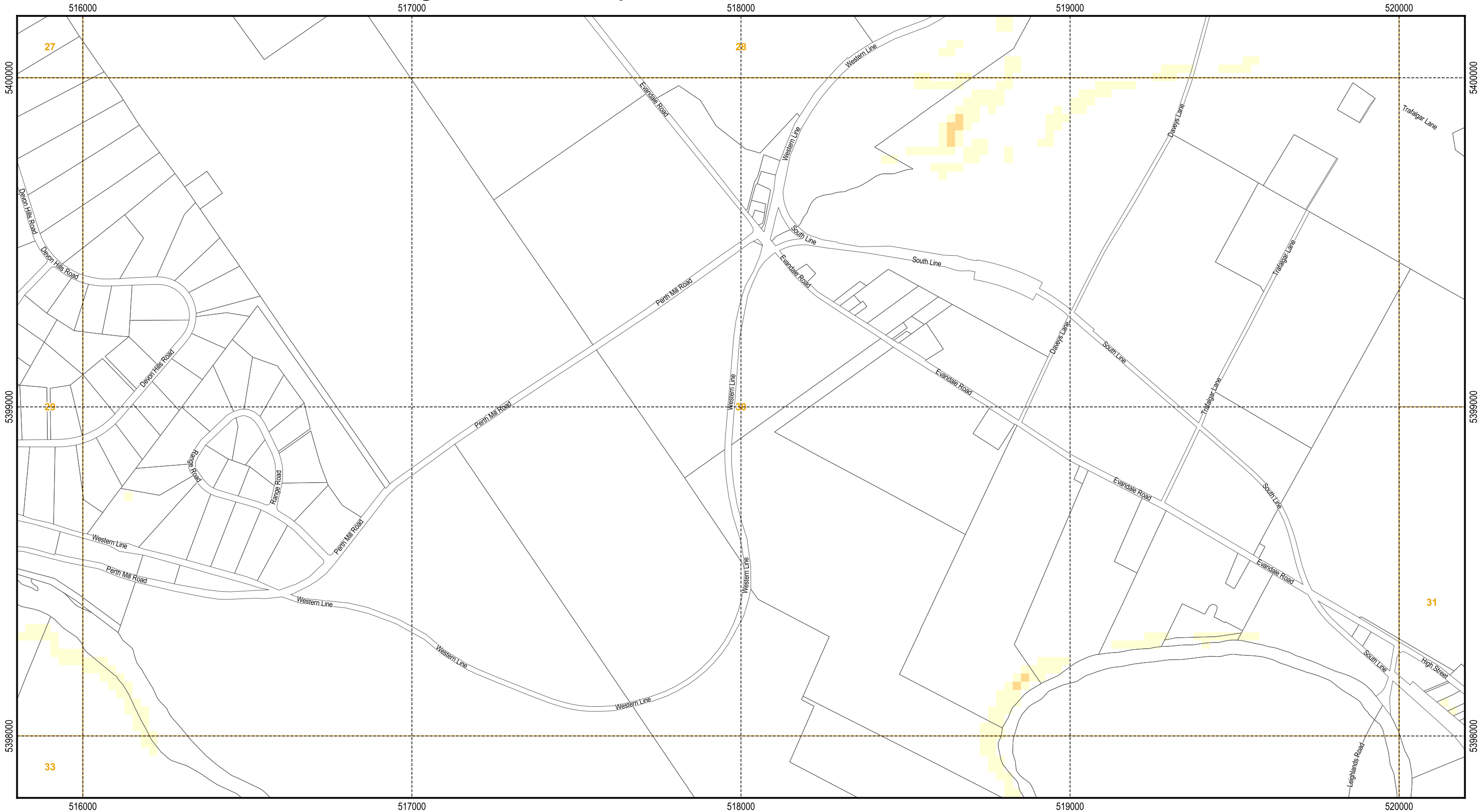
100 200 300 400 500 m



Scale: 1:11,000 when printed at A3
Coordinate system: GDA94 MGA Zone 55
Planning data from Northern Midlands Council
Base topographic data from the LIST © State of Tasmania
Print Date: 20/09/2021 Cadastre Date: 11/06/2021



Tasmanian Planning Scheme - Landslip Hazard Code: Northern Midlands Local Provisions Schedule



Legend

High landslip hazard band	Medium landslip hazard band	Cadastral parcels
Medium-active landslip hazard band	Low landslip hazard band	

N

Map 30 of 46

100 200 300 400 500 m






NORTHERN MIDLANDS COUNCIL

Scale: 1:11,000 when printed at A3
Coordinate system: GDA94 MGA Zone 55
Planning data from Northern Midlands Council
Base topographic data from the LIST © State of Tasmania
Print Date: 20/09/2021 Cadastre Date: 11/06/2021

Tasmanian Planning Scheme - Landslip Hazard Code: Northern Midlands Local Provisions Schedule



Legend

 High landslip hazard band	 Medium landslip hazard band	 Cadastral parcels
 Medium-active landslip hazard band	 Low landslip hazard band	



N

Map 31 of 46



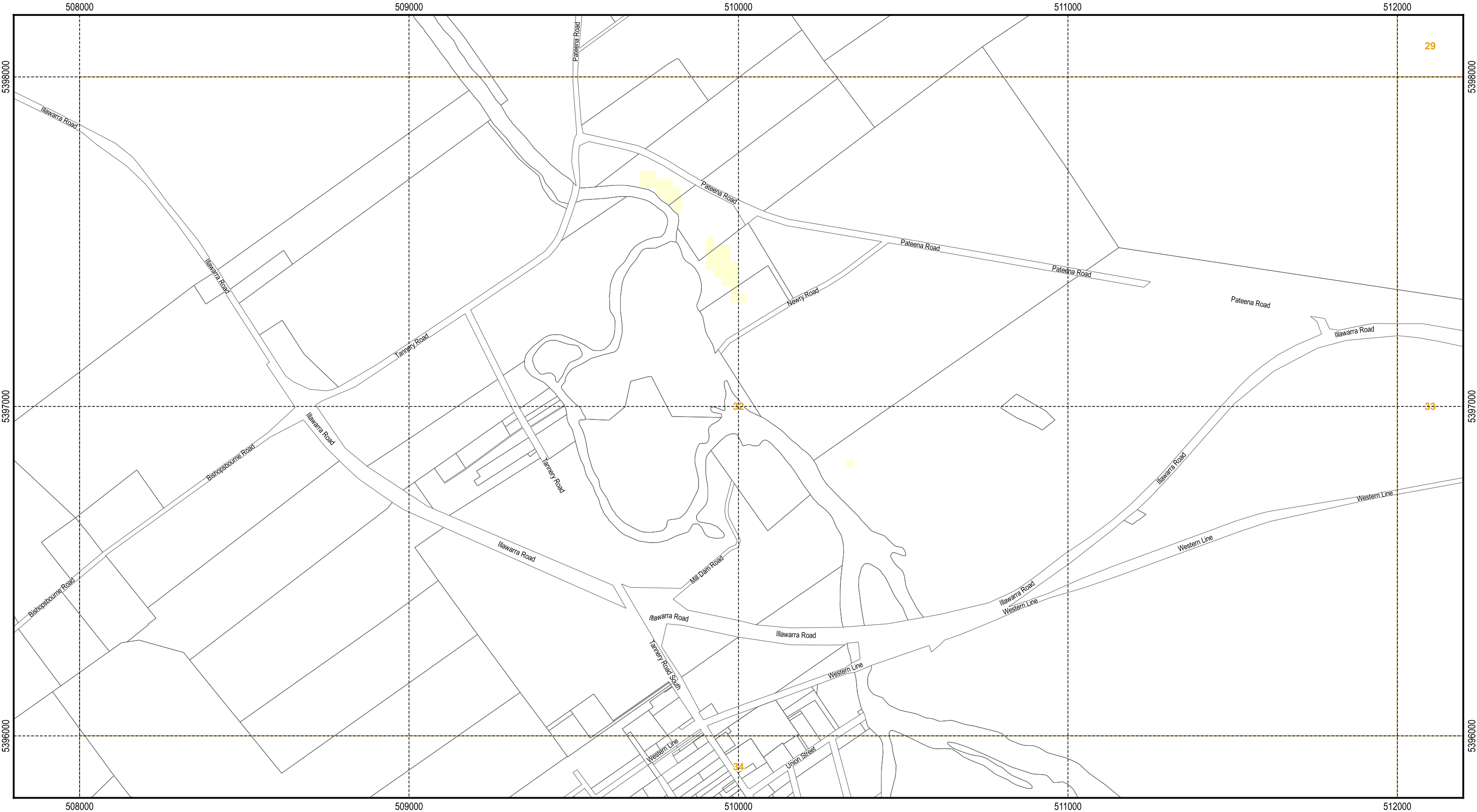


NORTHERN
MIDLANDS
COUNCIL

Scale: 1:11,000 when printed at A3
Coordinate system: GDA94 MGA Zone 55
Planning data from Northern Midlands Council
Base topographic data from the LIST © State of Tasmania
Print Date: 20/09/2021 Cadastre Date: 11/06/2021



Tasmanian Planning Scheme - Landslip Hazard Code: Northern Midlands Local Provisions Schedule



High landslip hazard band

Medium landslip hazard band

Cadastral parcels

Medium-active landslip hazard band

Low landslip hazard band

N

Map 32 of 46

100

200

300

400

500 m

NORTHERN MIDLANDS COUNCIL

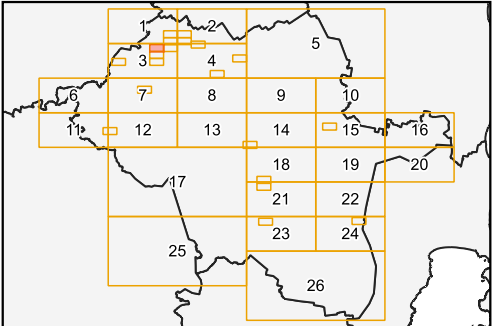
Scale: 1:11,000 when printed at A3

Coordinate system: GDA94 MGA Zone 55

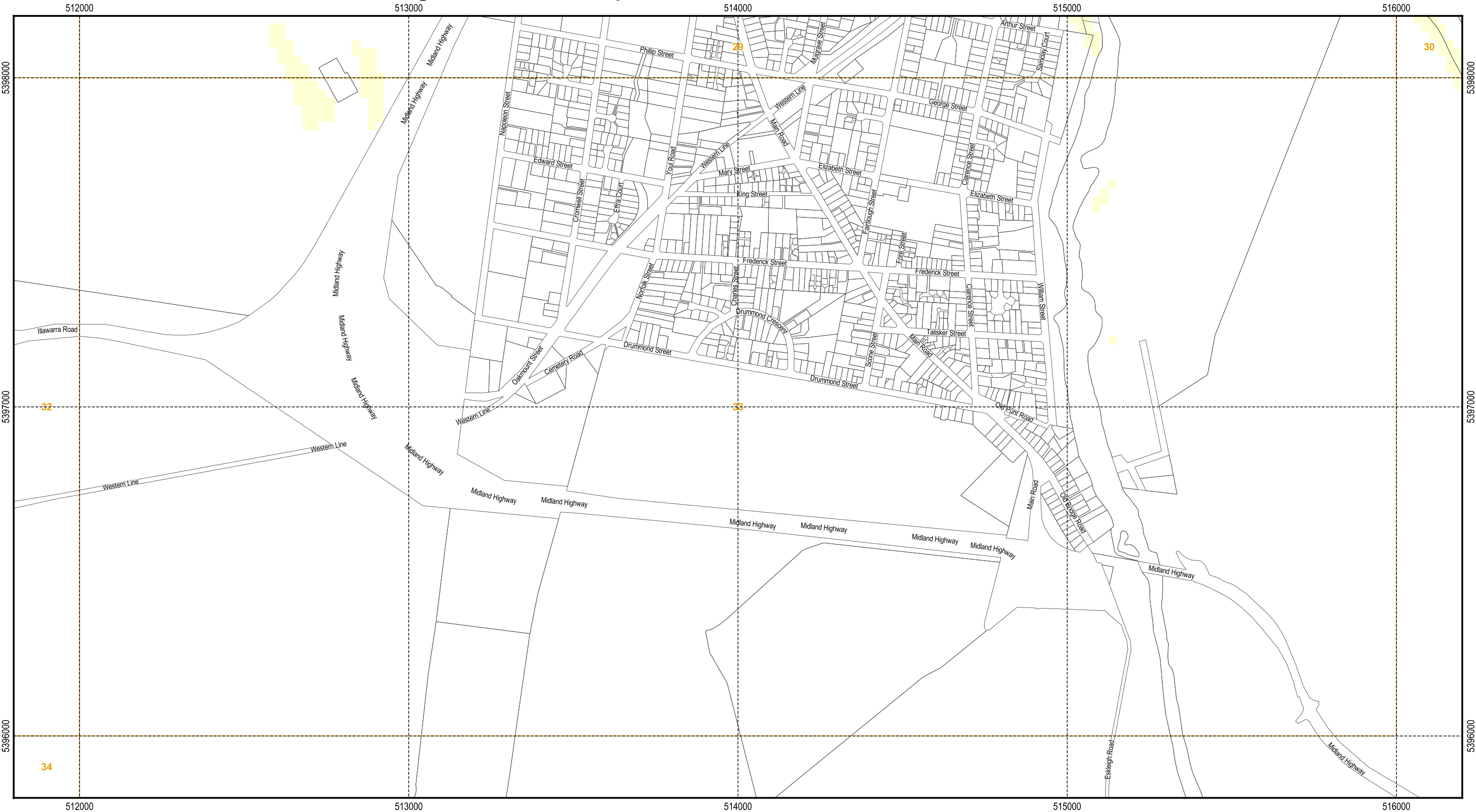
Planning data from Northern Midlands Council

Base topographic data from the LIST © State of Tasmania

Print Date: 20/09/2021 Cadastre Date: 11/06/2021



Tasmanian Planning Scheme - Landslip Hazard Code: Northern Midlands Local Provisions Schedule



Legend

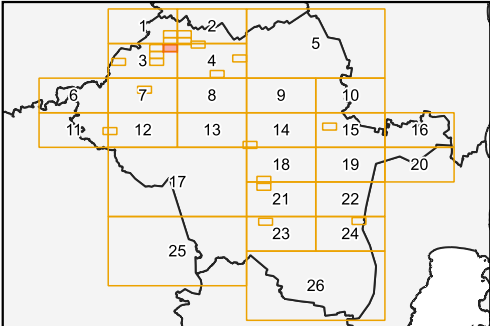
- High landslip hazard band
- Medium landslip hazard band
- Medium-active landslip hazard band
- Low landslip hazard band
- Cadastral parcels



Map 33 of 46



Scale: 1:11,000 when printed at A3
Coordinate system: GDA94 MGA Zone 55
Planning data from Northern Midlands Council
Base topographic data from the LIST © State of Tasmania
Print Date: 20/09/2021 Cadastre Date: 11/06/2021



Tasmanian Planning Scheme - Landslip Hazard Code: Northern Midlands Local Provisions Schedule



Legend

High landslip hazard band

Medium landslip hazard band

Cadastral parcels

Medium-active landslip hazard band

Low landslip hazard band

N

Map 34 of 46

100

200

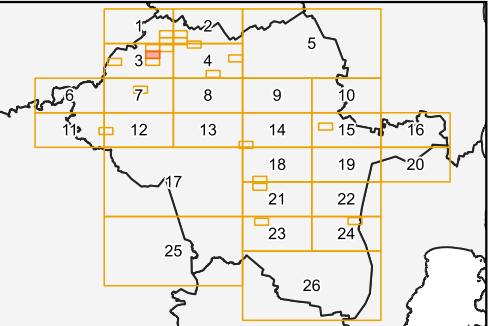
300

400

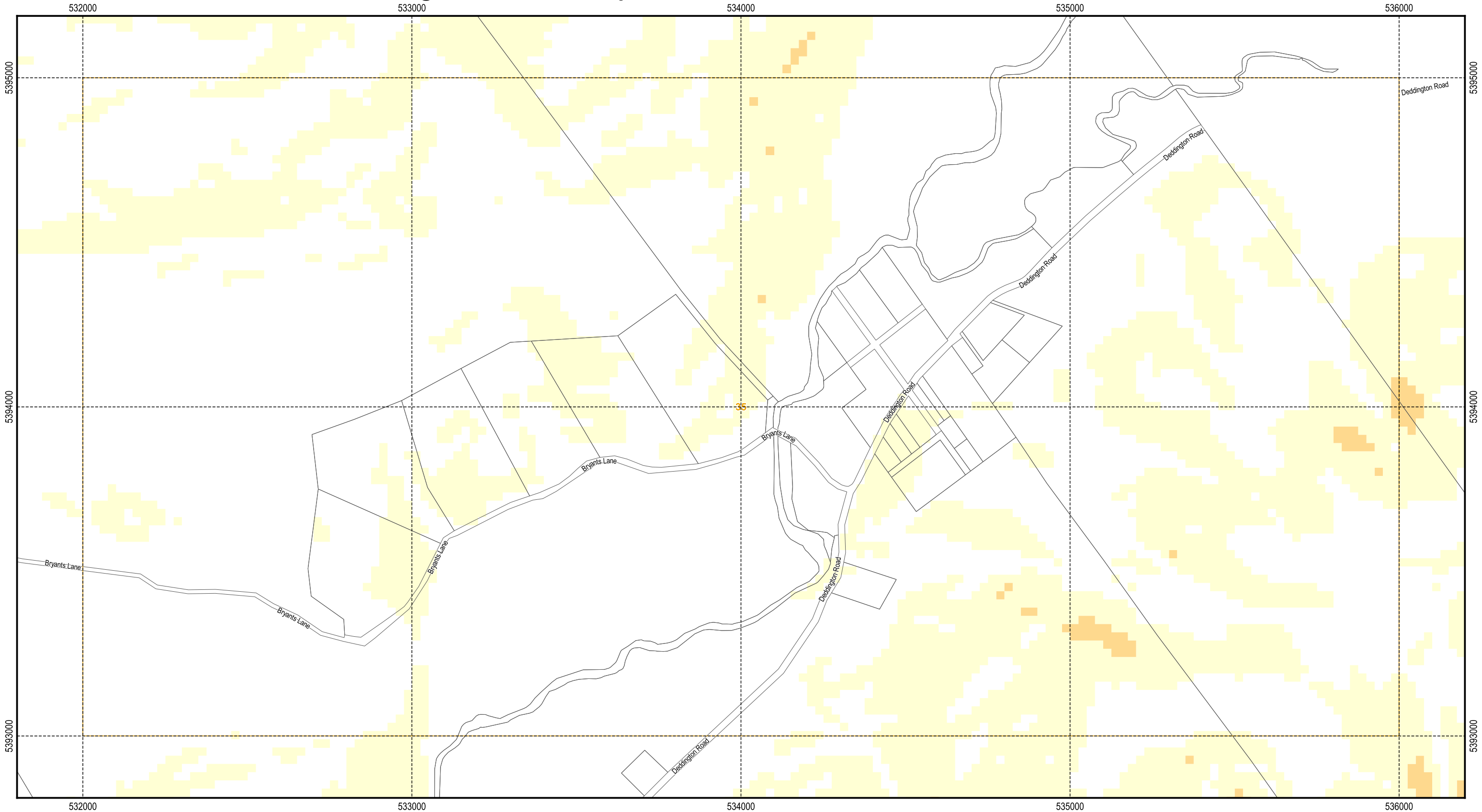
500 m

NORTHERN MIDLANDS COUNCIL

Scale: 1:11,000 when printed at A3
Coordinate system: GDA94 MGA Zone 55
Planning data from Northern Midlands Council
Base topographic data from the LIST © State of Tasmania
Print Date: 20/09/2021 Cadastre Date: 11/06/2021



Tasmanian Planning Scheme - Landslip Hazard Code: Northern Midlands Local Provisions Schedule



Legend

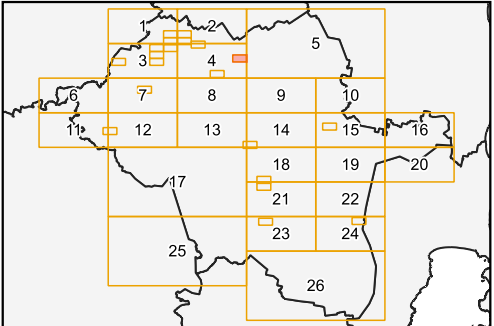
- High landslip hazard band
- Medium landslip hazard band
- Medium-active landslip hazard band
- Low landslip hazard band
- Cadastral parcels



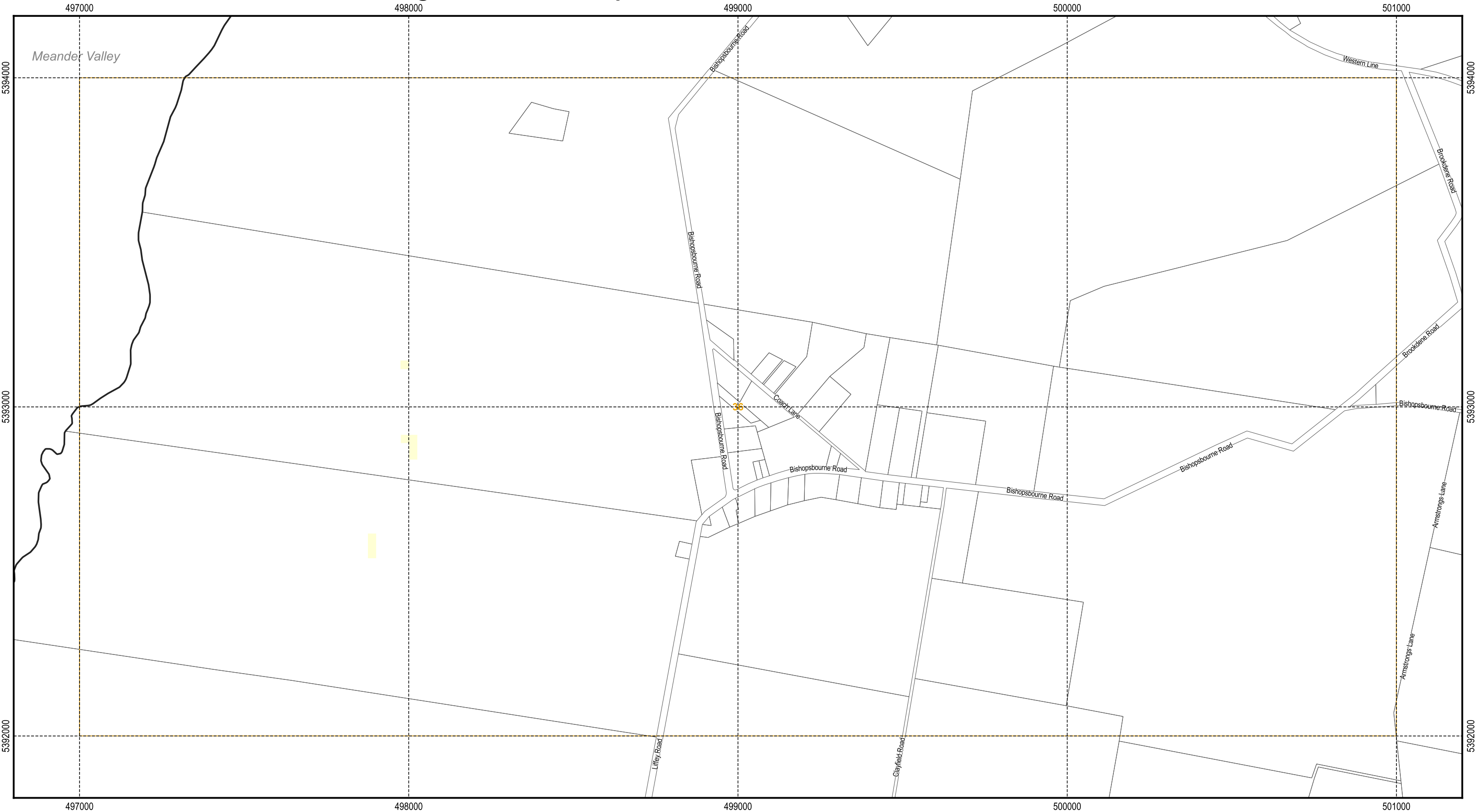
Map 35 of 46








Scale: 1:11,000 when printed at A3
Coordinate system: GDA94 MGA Zone 55
Planning data from Northern Midlands Council
Base topographic data from the LIST © State of Tasmania
Print Date: 20/09/2021 Cadastre Date: 11/06/2021




Tasmanian Planning Scheme - Landslip Hazard Code: Northern Midlands Local Provisions Schedule



Legend

 High landslip hazard band	 Medium landslip hazard band	 Cadastral parcels
 Medium-active landslip hazard band	 Low landslip hazard band	



N

Map 36 of 46


100

200

300

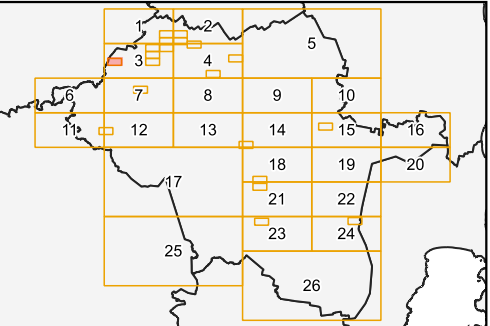
400

500 m



NORTHERN
MIDLANDS
COUNCIL

Scale: 1:11,000 when printed at A3
Coordinate system: GDA94 MGA Zone 55
Planning data from Northern Midlands Council
Base topographic data from the LIST © State of Tasmania
Print Date: 20/09/2021 Cadastre Date: 11/06/2021



Tasmanian Planning Scheme - Landslip Hazard Code: Northern Midlands Local Provisions Schedule

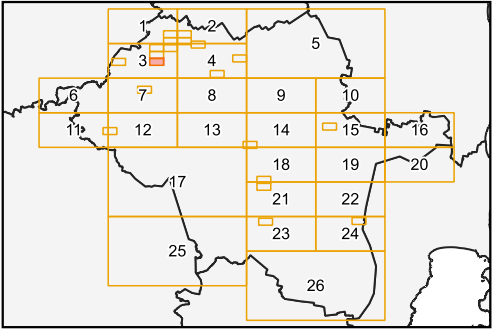


Legend

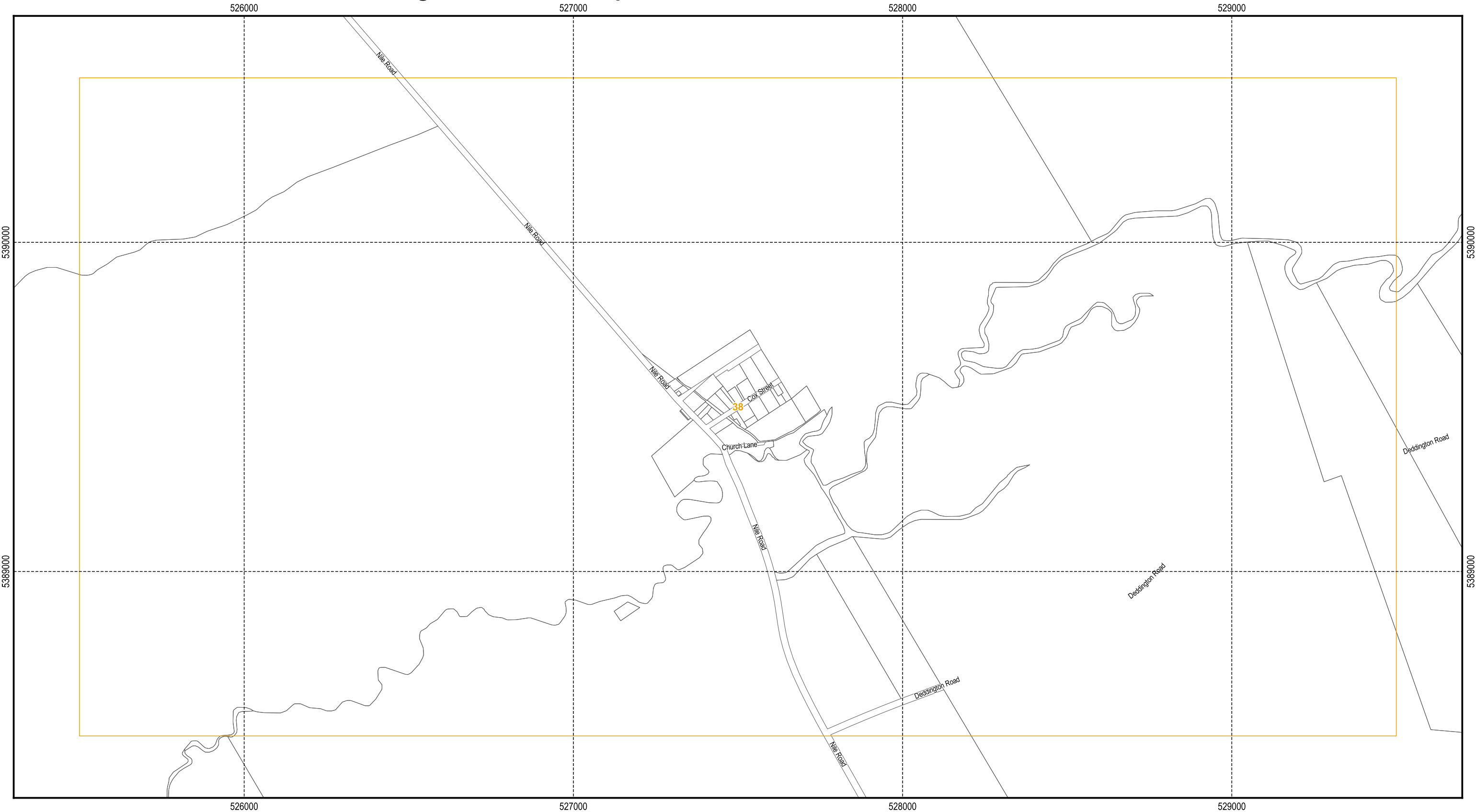
High landslip hazard band	Medium landslip hazard band	Cadastral parcels
Medium-active landslip hazard band	Low landslip hazard band	

Map 37 of 46






Scale: 1:11,000 when printed at A3
Coordinate system: GDA94 MGA Zone 55
Planning data from Northern Midlands Council
Base topographic data from the LIST © State of Tasmania
Print Date: 20/09/2021 Cadastre Date: 11/06/2021




Tasmanian Planning Scheme - Landslip Hazard Code: Northern Midlands Local Provisions Schedule




Legend

 High landslip hazard band	 Medium landslip hazard band	 Cadastral parcels
 Medium-active landslip hazard band	 Low landslip hazard band	




N

Map 38 of 46

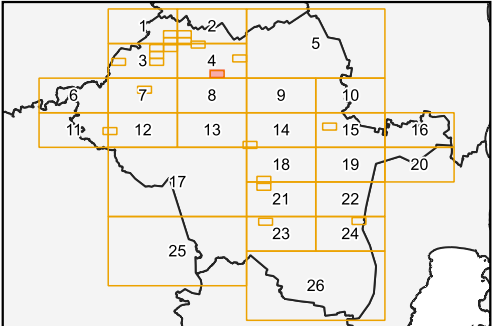


100 200 300 400 500 m



NORTHERN
MIDLANDS
COUNCIL

Scale: 1:11,000 when printed at A3
Coordinate system: GDA94 MGA Zone 55
Planning data from Northern Midlands Council
Base topographic data from the LIST © State of Tasmania
Print Date: 20/09/2021 Cadastre Date: 11/06/2021



Tasmanian Planning Scheme - Landslip Hazard Code: Northern Midlands Local Provisions Schedule



High landslip hazard band

Medium-active landslip hazard band

Medium landslip hazard band

Low landslip hazard band

Cadastral parcels

N

100 200 300 400 500 m






Map 39 of 46

Scale: 1:11,000 when printed at A3
Coordinate system: GDA94 MGA Zone 55
Planning data from Northern Midlands Council
Base topographic data from the LIST © State of Tasmania
Print Date: 20/09/2021 Cadastre Date: 11/06/2021

Tasmanian Planning Scheme - Landslip Hazard Code: Northern Midlands Local Provisions Schedule



Legend

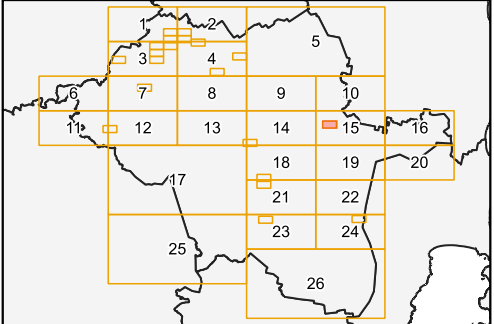
- | | | |
|--|---|---|
|  High landslip hazard band |  Medium landslip hazard band |  Cadastral parcels |
|  Medium-active landslip hazard band |  Low landslip hazard band | |



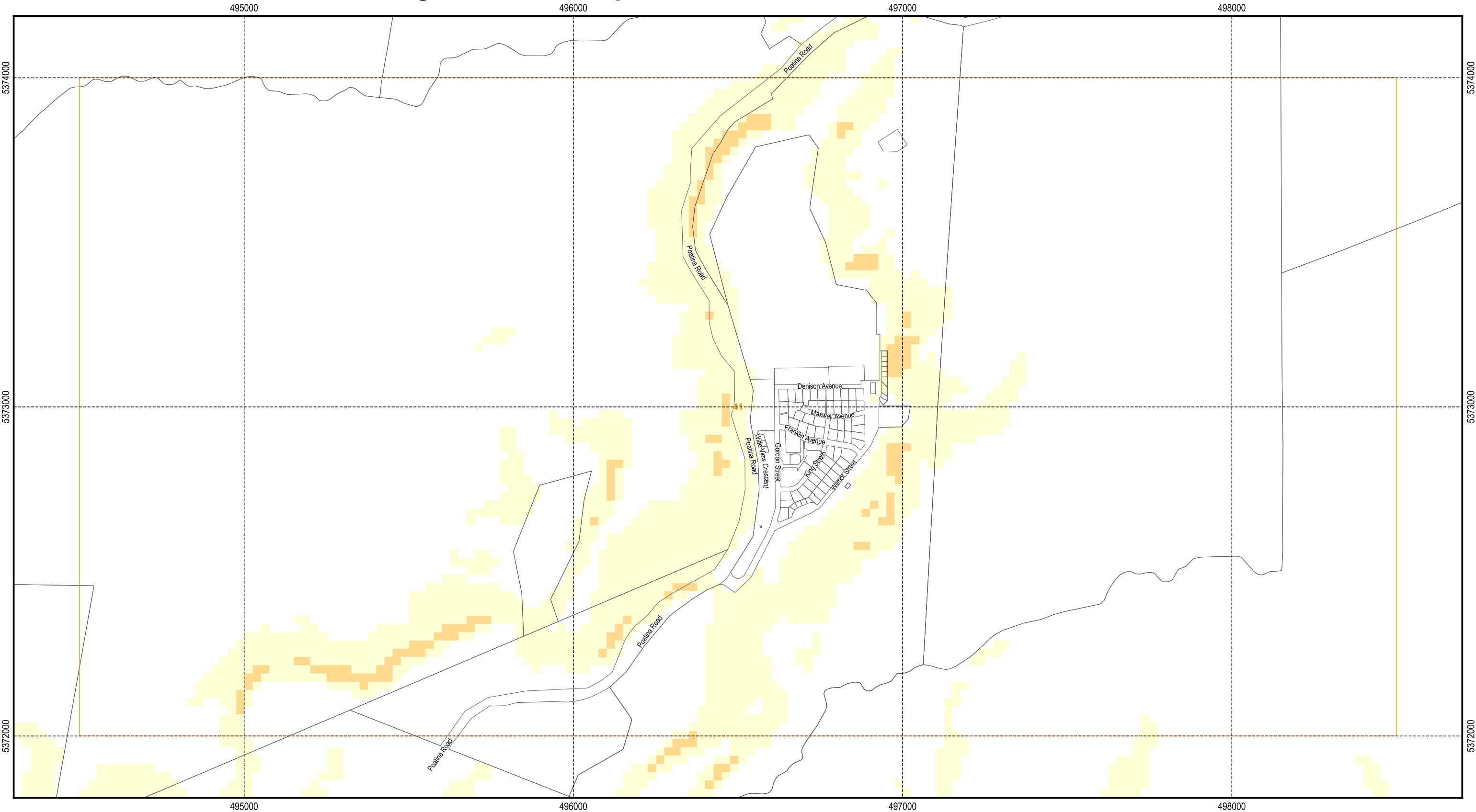
Map 40 of 46



Scale: 1:11,000 when printed at A3
Coordinate system: GDA94 MGA Zone 55
Planning data from Northern Midlands Council
Base topographic data from the LIST © State of Tasmania
Print Date: 20/09/2021 Cadastre Date: 11/06/2021



Tasmanian Planning Scheme - Landslip Hazard Code: Northern Midlands Local Provisions Schedule



Legend

High landslip hazard band	Medium landslip hazard band	Cadastral parcels
Medium-active landslip hazard band	Low landslip hazard band	

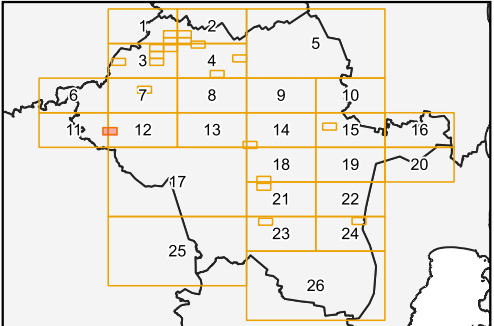
N

Map 41 of 46

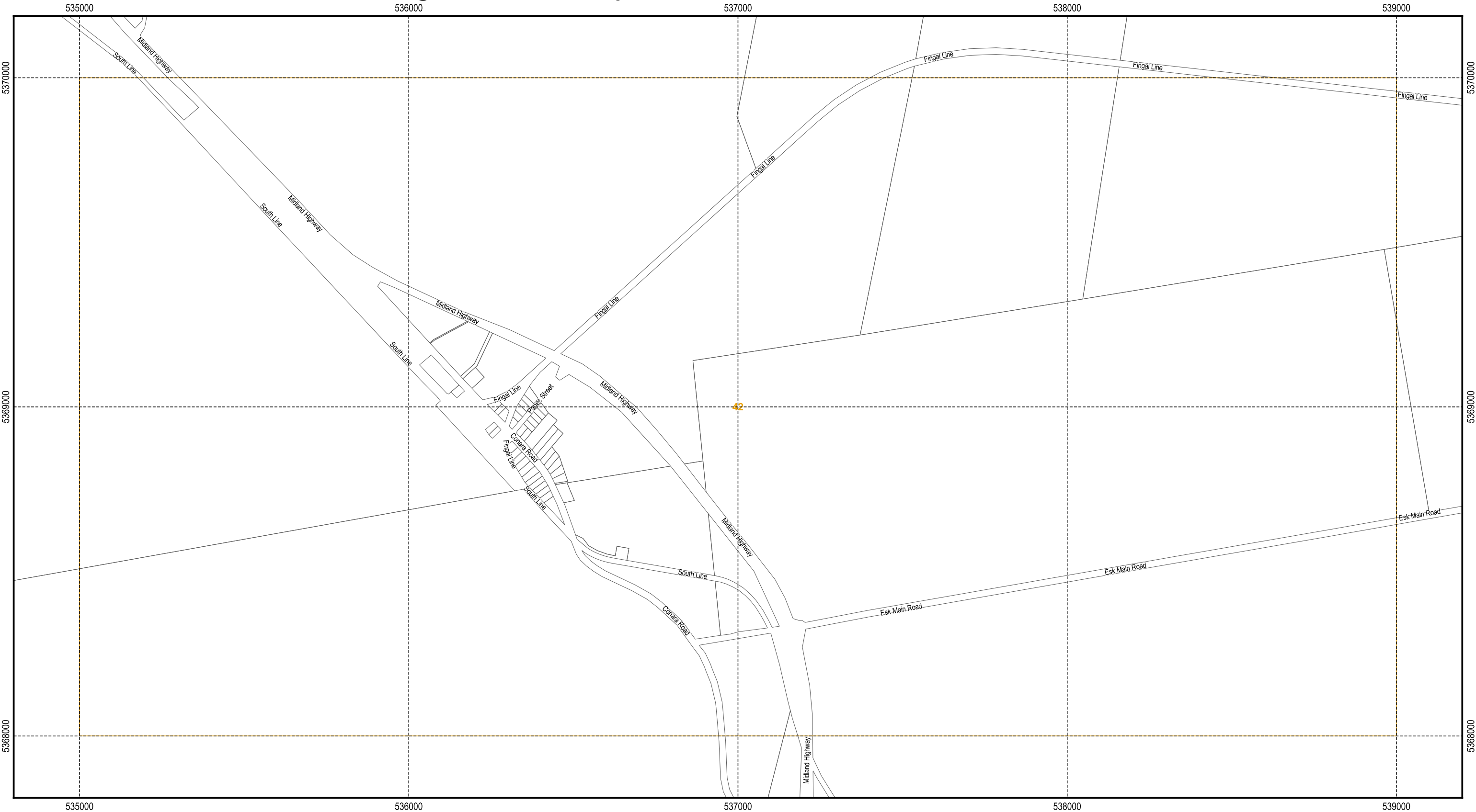
100 200 300 400 500 m

NORTHERN
MIDLANDS
COUNCIL






Scale: 1:11,000 when printed at A3
Coordinate system: GDA94 MGA Zone 55
Planning data from Northern Midlands Council
Base topographic data from the LIST © State of Tasmania
Print Date: 20/09/2021 Cadastre Date: 11/06/2021




Tasmanian Planning Scheme - Landslip Hazard Code: Northern Midlands Local Provisions Schedule




Legend

 High landslip hazard band	 Medium landslip hazard band	 Cadastral parcels
 Medium-active landslip hazard band	 Low landslip hazard band	




N

Map 42 of 46

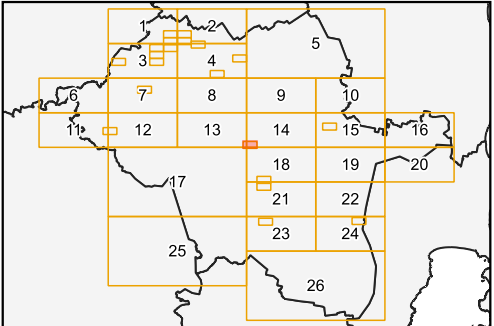


100 200 300 400 500 m



NORTHERN
MIDLANDS
COUNCIL






Scale: 1:11,000 when printed at A3
Coordinate system: GDA94 MGA Zone 55
Planning data from Northern Midlands Council
Base topographic data from the LIST © State of Tasmania
Print Date: 20/09/2021 Cadastre Date: 11/06/2021



Tasmanian Planning Scheme - Landslip Hazard Code: Northern Midlands Local Provisions Schedule



Legend

- | | | |
|--|---|---|
|  High landslip hazard band |  Medium landslip hazard band |  Cadastral parcels |
|  Medium-active landslip hazard band |  Low landslip hazard band | |

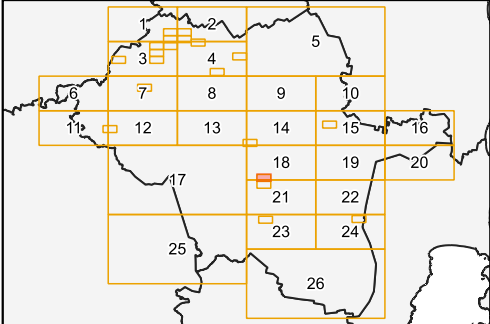


Map 43 of 46

100 200 300 400 500 m



Scale: 1:11,000 when printed at A3
Coordinate system: GDA94 MGA Zone 55
Planning data from Northern Midlands Council
Base topographic data from the LIST © State of Tasmania
Print Date: 20/09/2021 Cadastre Date: 11/06/2021



Tasmanian Planning Scheme - Landslip Hazard Code: Northern Midlands Local Provisions Schedule



Legend

High landslip hazard band	Medium landslip hazard band	Cadastral parcels
Medium-active landslip hazard band	Low landslip hazard band	

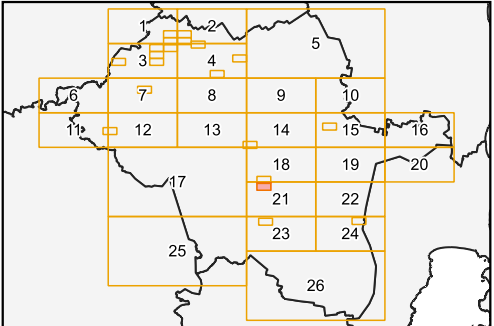
N

Map 44 of 46

100 200 300 400 500 m

NORTHERN
MIDLANDS
COUNCIL

Scale: 1:11,000 when printed at A3
Coordinate system: GDA94 MGA Zone 55
Planning data from Northern Midlands Council
Base topographic data from the LIST © State of Tasmania
Print Date: 20/09/2021 Cadastre Date: 11/06/2021



Tasmanian Planning Scheme - Landslip Hazard Code: Northern Midlands Local Provisions Schedule



High landslip hazard band

Medium-active landslip hazard band

Medium landslip hazard band

Low landslip hazard band

Cadastral parcels

N

100 200 300 400 500 m

Map 45 of 46

Scale: 1:11,000 when printed at A3

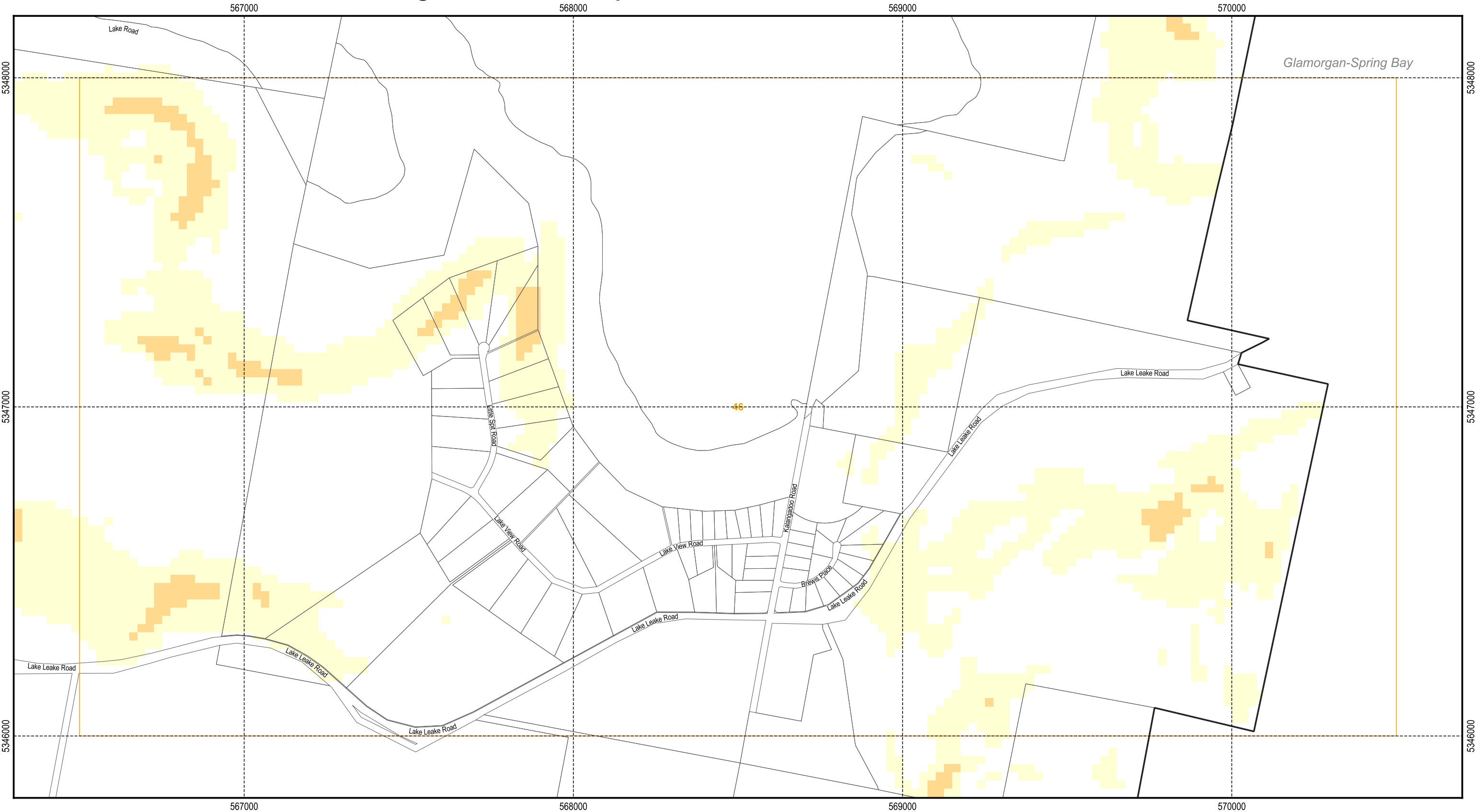
Coordinate system: GDA94 MGA Zone 55

Planning data from Northern Midlands Council

Base topographic data from the LIST © State of Tasmania

Print Date: 20/09/2021 Cadastre Date: 11/06/2021

Tasmanian Planning Scheme - Landslip Hazard Code: Northern Midlands Local Provisions Schedule



Legend

High landslip hazard band	Medium landslip hazard band	Cadastral parcels
Medium-active landslip hazard band	Low landslip hazard band	

N

Map 46 of 46

100 200 300 400 500 m

NORTHERN
MIDLANDS
COUNCIL

Scale: 1:11,000 when printed at A3
Coordinate system: GDA94 MGA Zone 55
Planning data from Northern Midlands Council
Base topographic data from the LIST © State of Tasmania
Print Date: 20/09/2021 Cadastre Date: 11/06/2021