Tasmanian Planning Scheme - Local Historic Heritage Code (2): Southern Midlands Local Provisions Schedule

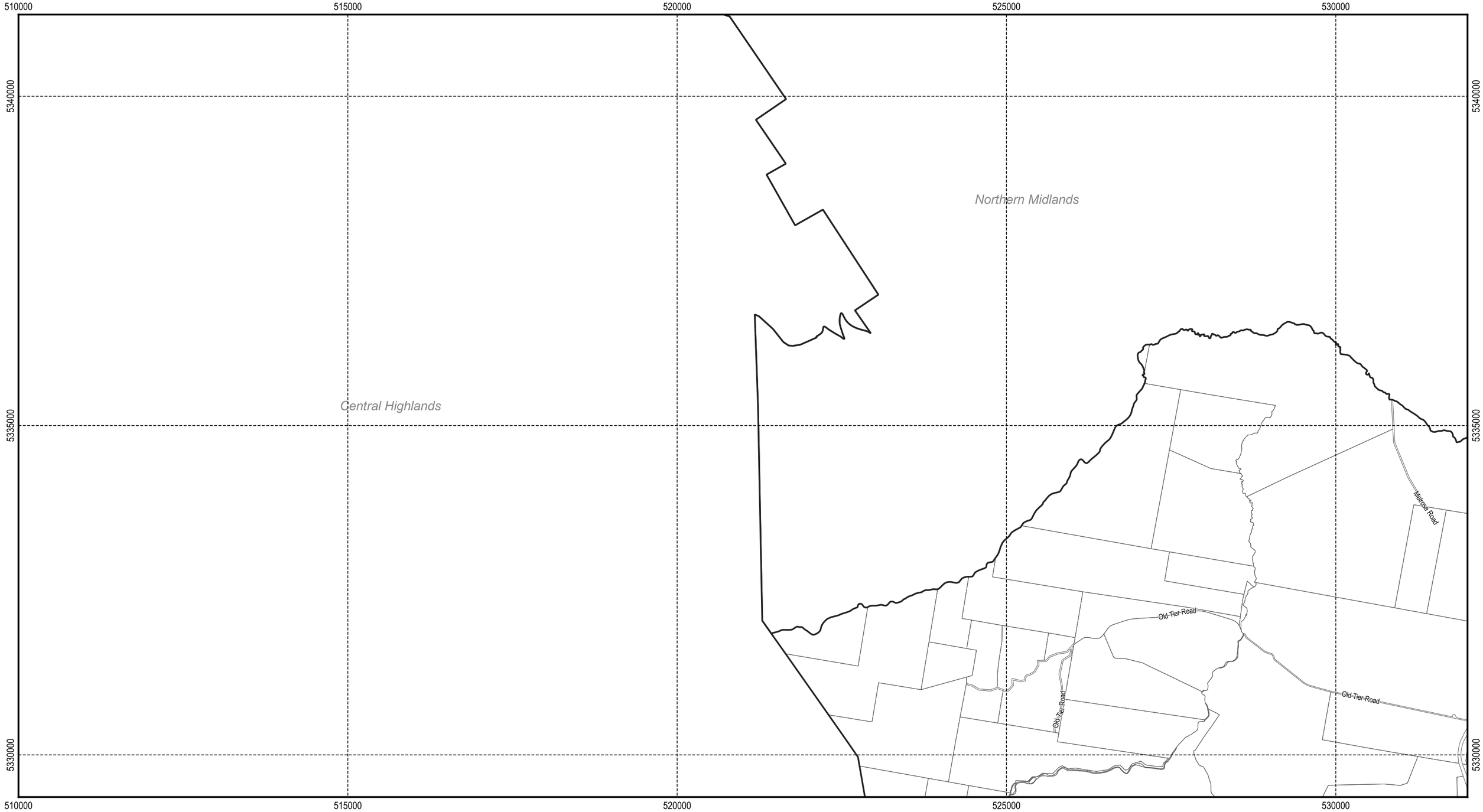

Legend

Place or precinct or archaeological potential

Cadastral parcels

N

Map 1 of 28

500 1,000 1,500 2,000 2,500 m

SOUTHERN MIDLANDS COUNCIL

Scale: 1:55,000 when printed at A3
Coordinate system: GDA94 MGA Zone 55
Planning data from Southern Midlands Council
Base topographic data from the LIST © State of Tasmania
Print Date: 17/06/2021 Cadastre Date: 13/05/2021

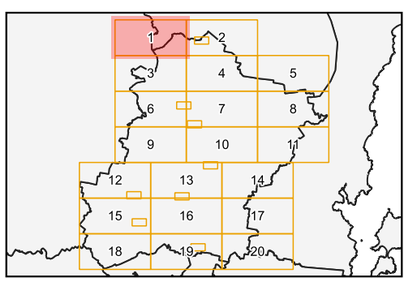

Tasmanian Planning Scheme - Local Historic Heritage Code (2): Southern Midlands Local Provisions Schedule

Legend

Place or precinct or archaeological potential

Cadastral parcels

N

Map 2 of 28

500 1,000 1,500 2,000 2,500 m

SOUTHERN MIDLANDS COUNCIL

Scale: 1:55,000 when printed at A3
Coordinate system: GDA94 MGA Zone 55
Planning data from Southern Midlands Council
Base topographic data from the LIST © State of Tasmania
Print Date: 17/06/2021 Cadastre Date: 13/05/2021

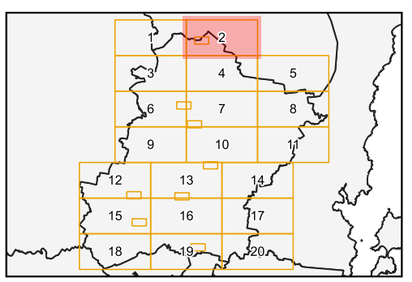

Tasmanian Planning Scheme - Local Historic Heritage Code (2): Southern Midlands Local Provisions Schedule

Legend

Place or precinct or archaeological potential

Cadastral parcels

N

Map 3 of 28

500 1,000 1,500 2,000 2,500 m

SOUTHERN MIDLANDS COUNCIL

Scale: 1:55,000 when printed at A3
Coordinate system: GDA94 MGA Zone 55
Planning data from Southern Midlands Council
Base topographic data from the LIST © State of Tasmania
Print Date: 17/06/2021 Cadastre Date: 13/05/2021

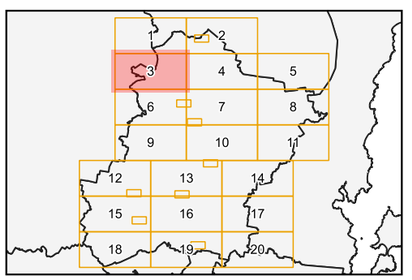

Tasmanian Planning Scheme - Local Historic Heritage Code (2): Southern Midlands Local Provisions Schedule

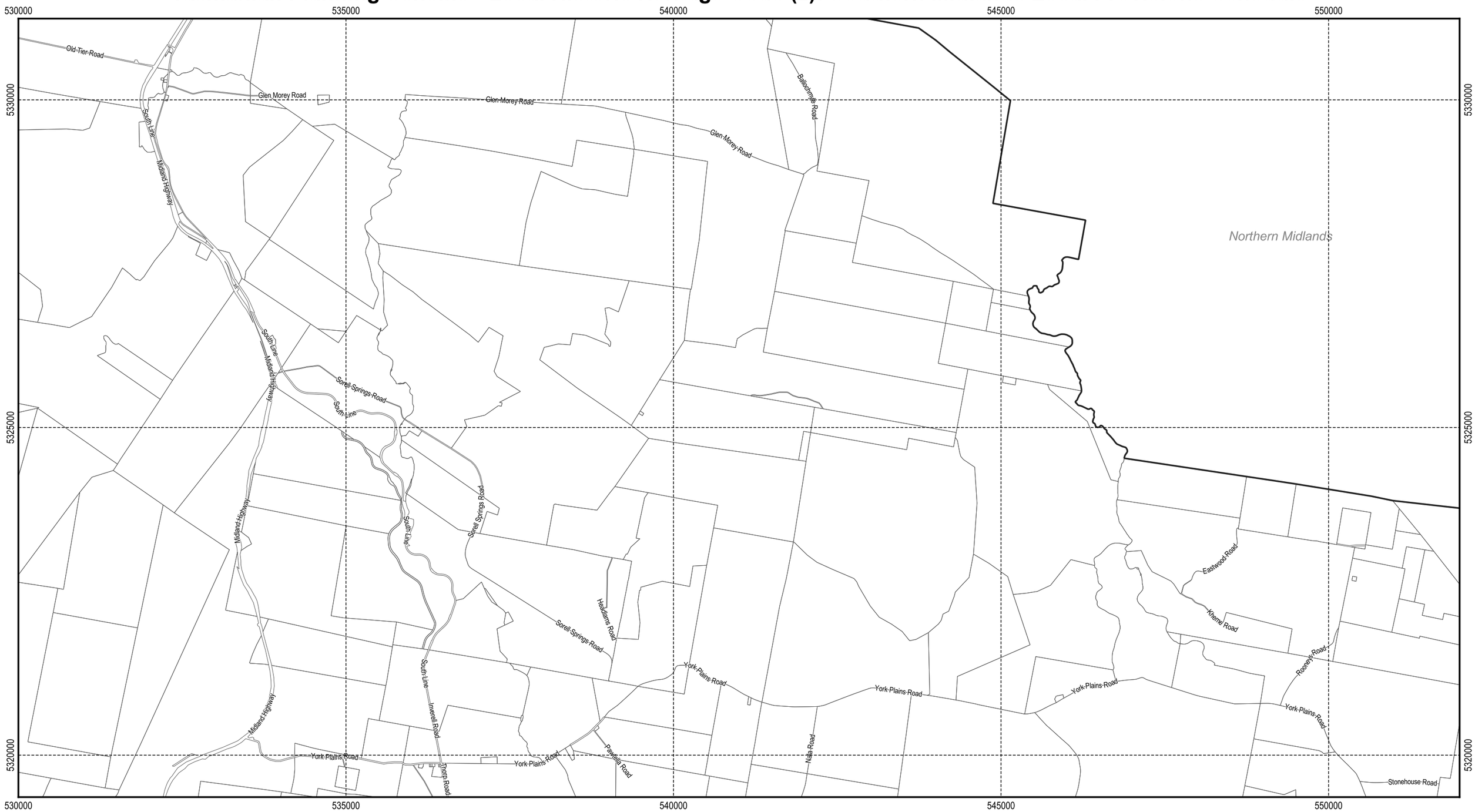

Legend

Place or precinct or archaeological potential

Cadastral parcels

N

Map 4 of 28

500 1,000 1,500 2,000 2,500 m

SOUTHERN MIDLANDS COUNCIL

Scale: 1:55,000 when printed at A3
Coordinate system: GDA94 MGA Zone 55
Planning data from Southern Midlands Council
Base topographic data from the LIST © State of Tasmania
Print Date: 17/06/2021 Cadastre Date: 13/05/2021

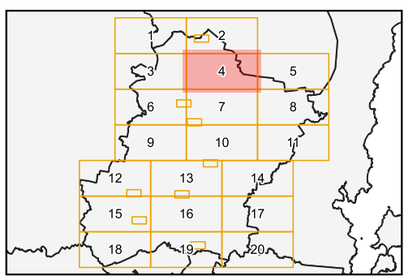

Tasmanian Planning Scheme - Local Historic Heritage Code (2): Southern Midlands Local Provisions Schedule

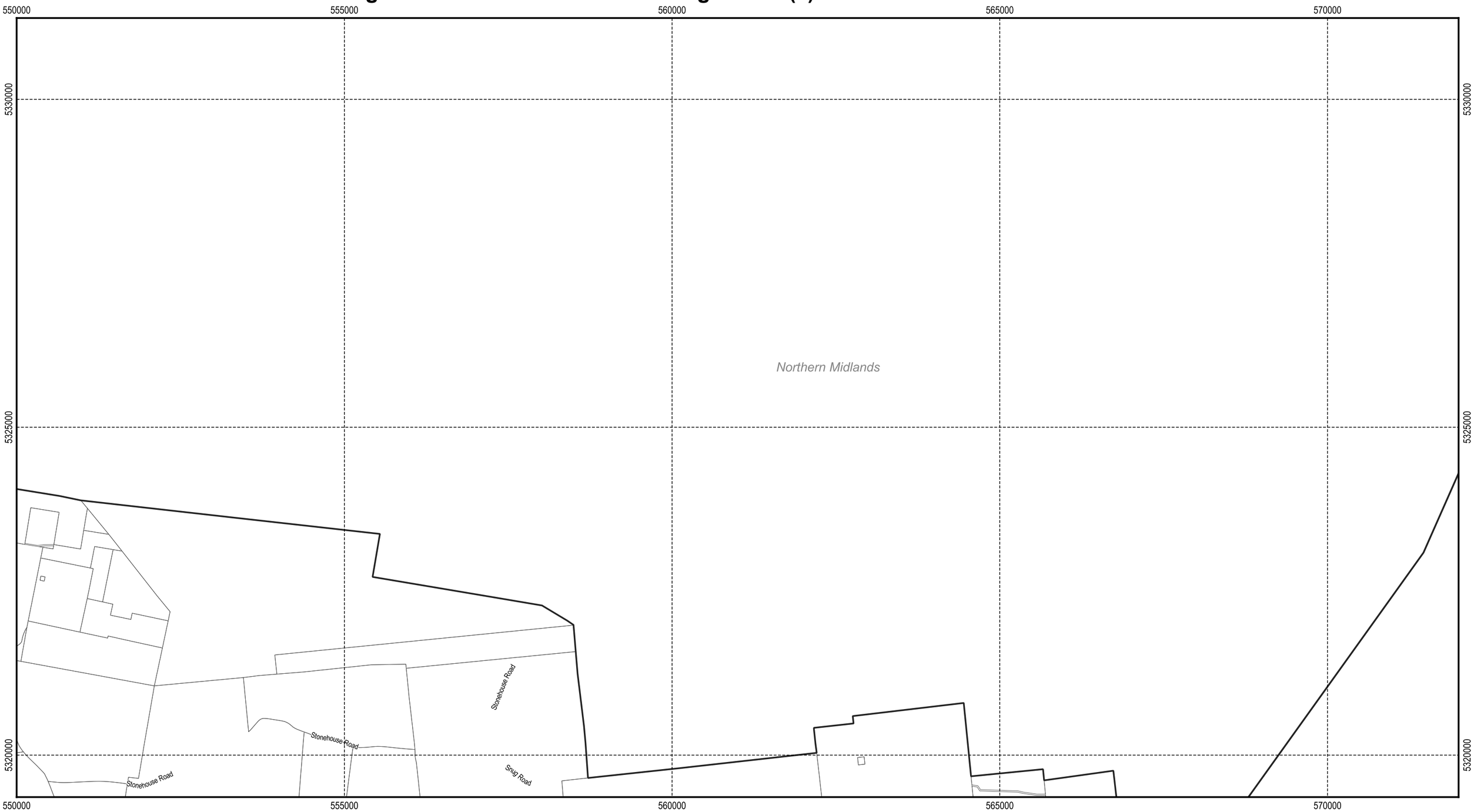

Legend

Place or precinct or archaeological potential

Cadastral parcels

N

Map 5 of 28

500 1,000 1,500 2,000 2,500 m

SOUTHERN MIDLANDS COUNCIL

Scale: 1:55,000 when printed at A3
Coordinate system: GDA94 MGA Zone 55
Planning data from Southern Midlands Council
Base topographic data from the LIST © State of Tasmania
Print Date: 17/06/2021 Cadastre Date: 13/05/2021

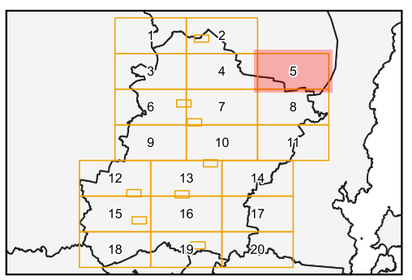

Tasmanian Planning Scheme - Local Historic Heritage Code (2): Southern Midlands Local Provisions Schedule

Legend

Place or precinct or archaeological potential

Cadastral parcels

N

Map 6 of 28

500 1,000 1,500 2,000 2,500 m

SOUTHERN MIDLANDS COUNCIL

Scale: 1:55,000 when printed at A3
Coordinate system: GDA94 MGA Zone 55
Planning data from Southern Midlands Council
Base topographic data from the LIST © State of Tasmania
Print Date: 17/06/2021 Cadastre Date: 13/05/2021

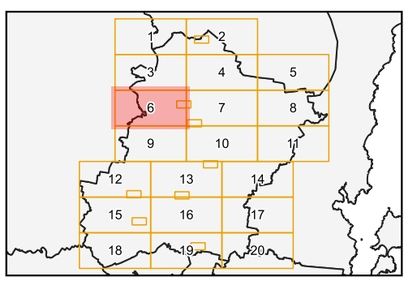

Tasmanian Planning Scheme - Local Historic Heritage Code (2): Southern Midlands Local Provisions Schedule

Legend

Place or precinct or archaeological potential

Cadastral parcels

N

Map 7 of 28

500 1,000 1,500 2,000 2,500 m

SOUTHERN MIDLANDS COUNCIL

Scale: 1:55,000 when printed at A3
Coordinate system: GDA94 MGA Zone 55
Planning data from Southern Midlands Council
Base topographic data from the LIST © State of Tasmania
Print Date: 17/06/2021 Cadastre Date: 13/05/2021

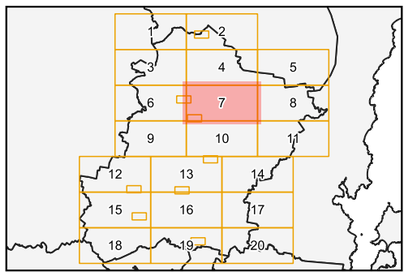

Tasmanian Planning Scheme - Local Historic Heritage Code (2): Southern Midlands Local Provisions Schedule

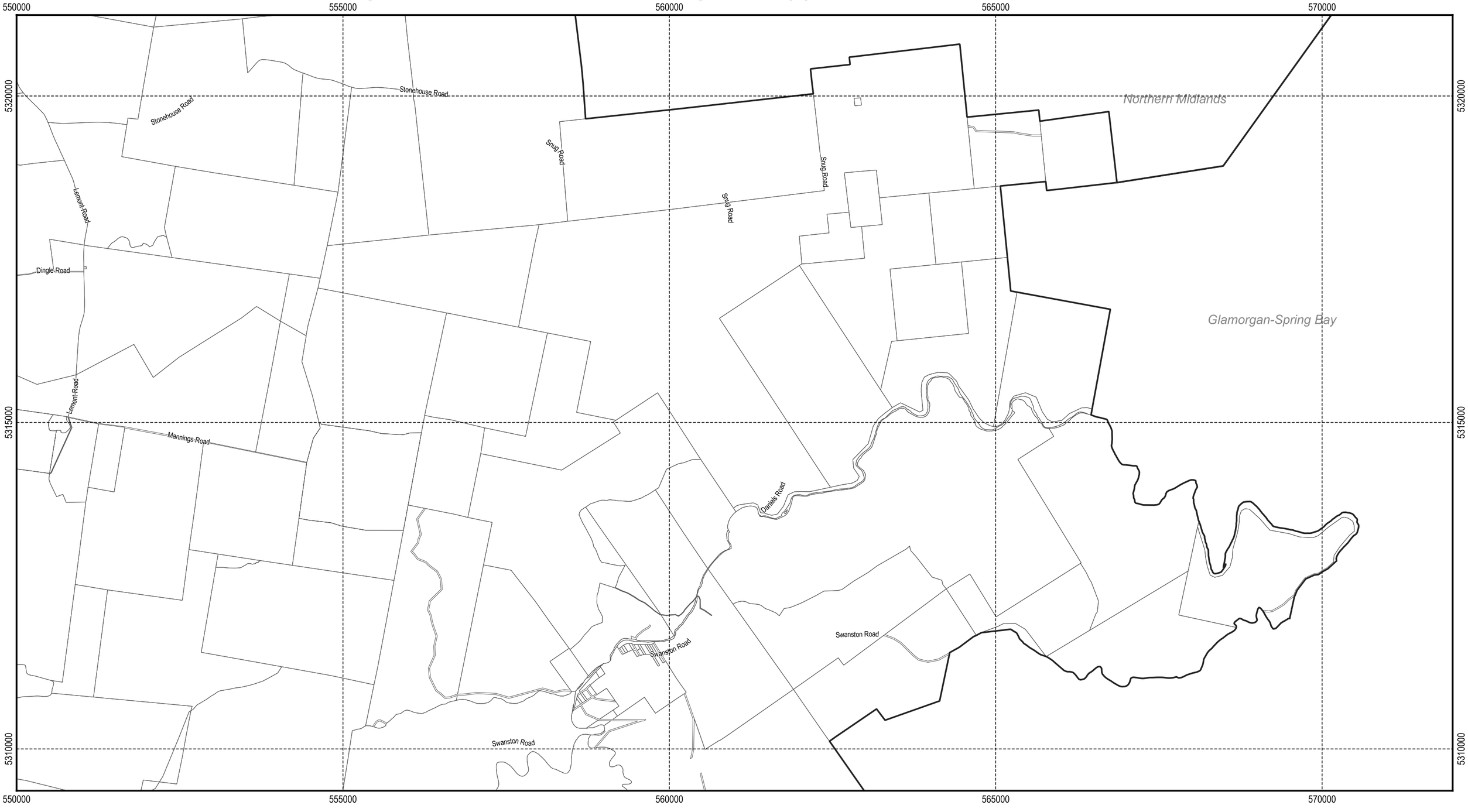

Legend

Place or precinct or archaeological potential

Cadastral parcels

N

Map 8 of 28

500 1,000 1,500 2,000 2,500 m

SOUTHERN MIDLANDS COUNCIL

Scale: 1:55,000 when printed at A3
Coordinate system: GDA94 MGA Zone 55
Planning data from Southern Midlands Council
Base topographic data from the LIST © State of Tasmania
Print Date: 17/06/2021 Cadastre Date: 13/05/2021

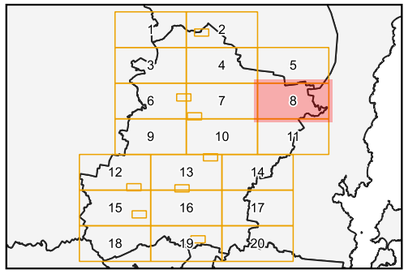

Tasmanian Planning Scheme - Local Historic Heritage Code (2): Southern Midlands Local Provisions Schedule

Legend

Place or precinct or archaeological potential

Cadastral parcels

N

Map 9 of 28

500 1,000 1,500 2,000 2,500 m

SOUTHERN MIDLANDS COUNCIL

Scale: 1:55,000 when printed at A3
Coordinate system: GDA94 MGA Zone 55
Planning data from Southern Midlands Council
Base topographic data from the LIST © State of Tasmania
Print Date: 17/06/2021 Cadastre Date: 13/05/2021

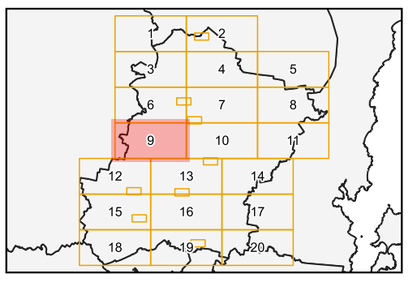

Tasmanian Planning Scheme - Local Historic Heritage Code (2): Southern Midlands Local Provisions Schedule

Legend

Place or precinct or archaeological potential

Cadastral parcels

N

Map 10 of 28

500 1,000 1,500 2,000 2,500 m

SOUTHERN MIDLANDS COUNCIL

Scale: 1:55,000 when printed at A3
Coordinate system: GDA94 MGA Zone 55
Planning data from Southern Midlands Council
Base topographic data from the LIST © State of Tasmania
Print Date: 17/06/2021 Cadastre Date: 13/05/2021

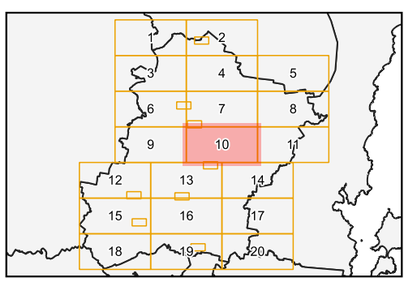

Tasmanian Planning Scheme - Local Historic Heritage Code (2): Southern Midlands Local Provisions Schedule

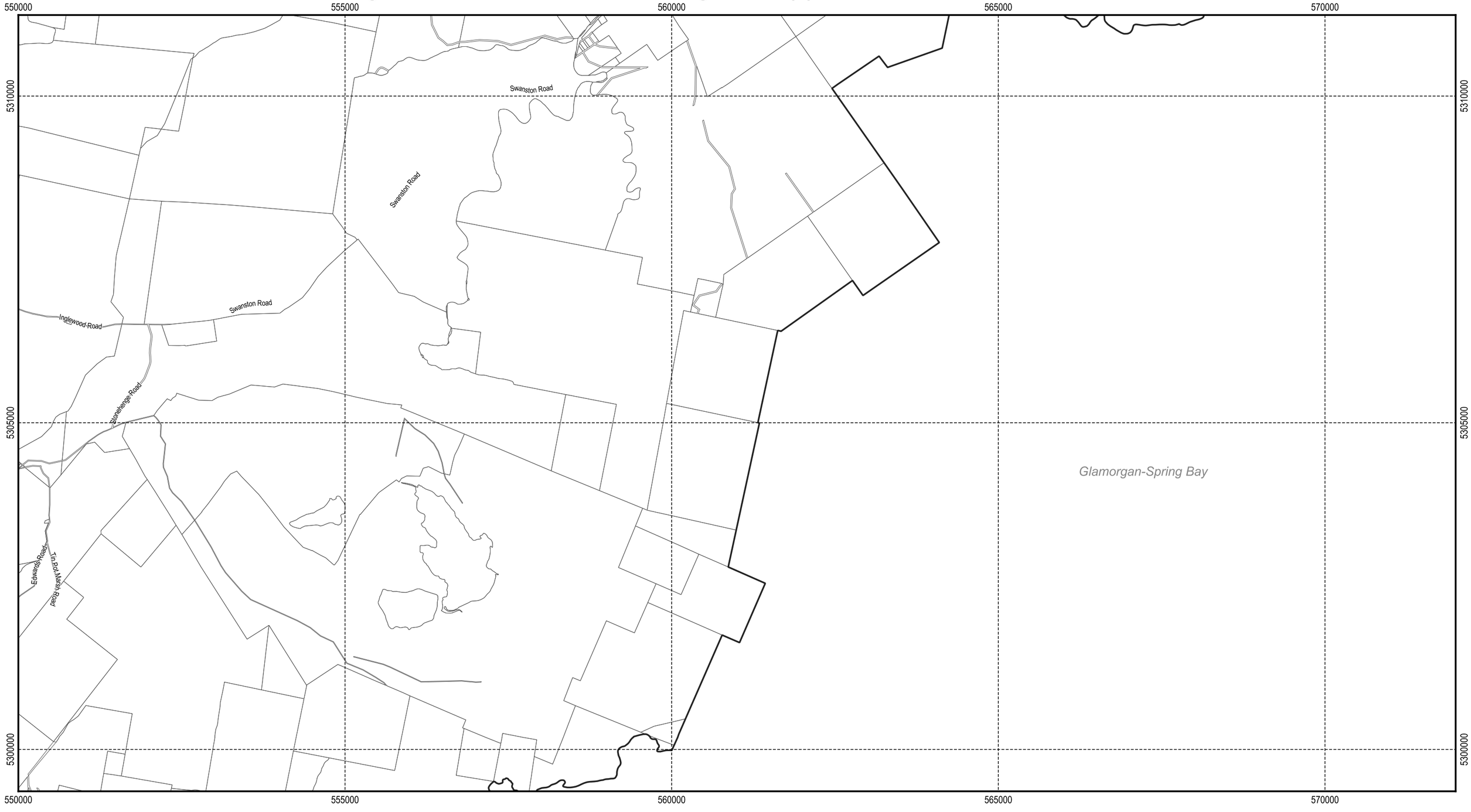

Legend

Place or precinct or archaeological potential

Cadastral parcels

N

Map 11 of 28

500 1,000 1,500 2,000 2,500 m

SOUTHERN MIDLANDS COUNCIL

Scale: 1:55,000 when printed at A3
Coordinate system: GDA94 MGA Zone 55
Planning data from Southern Midlands Council
Base topographic data from the LIST © State of Tasmania
Print Date: 17/06/2021 Cadastre Date: 13/05/2021

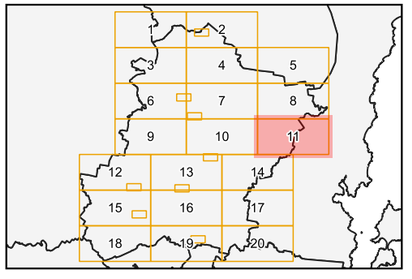

Tasmanian Planning Scheme - Local Historic Heritage Code (2): Southern Midlands Local Provisions Schedule

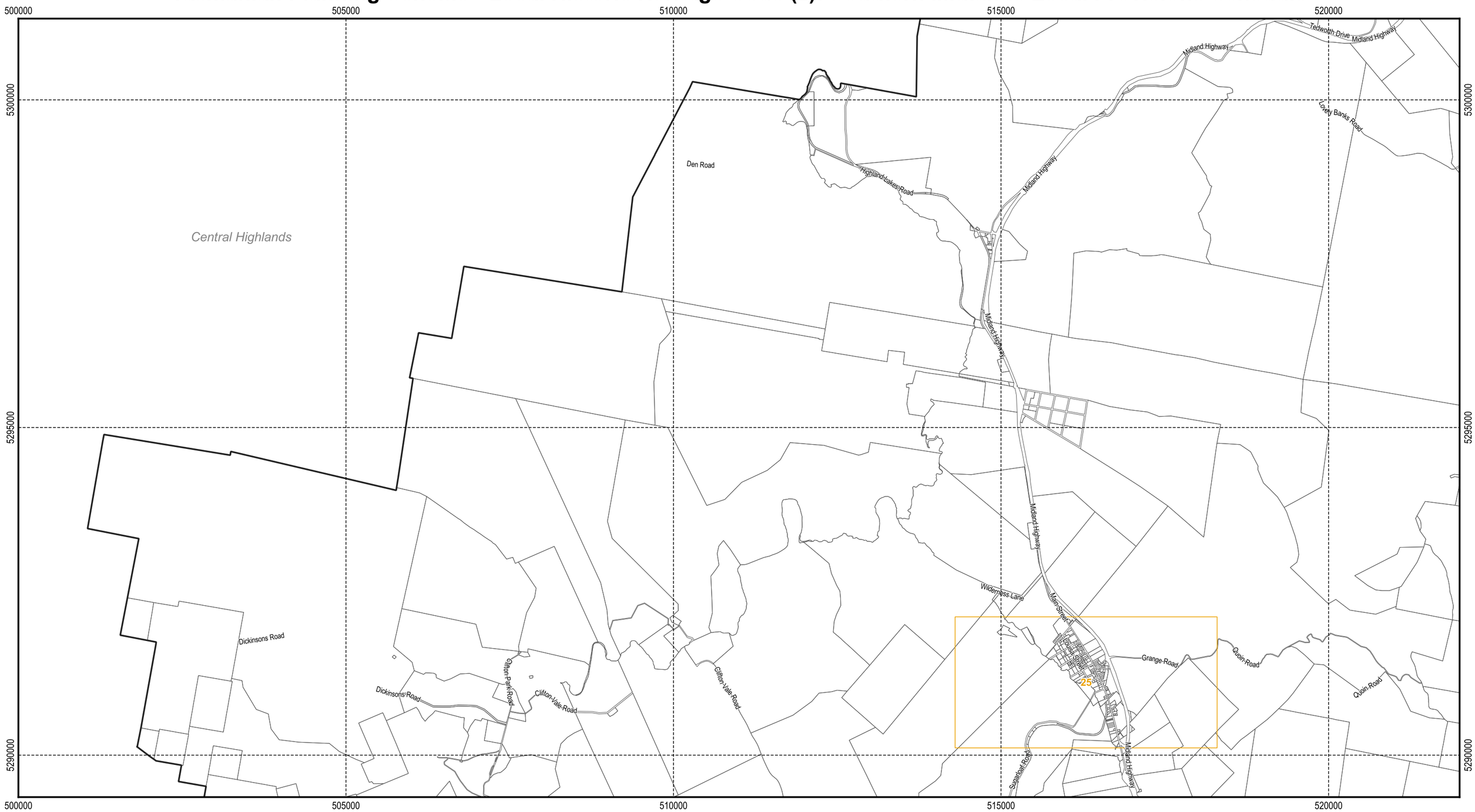

Legend

Place or precinct or archaeological potential

Cadastral parcels

N

Map 12 of 28

500 1,000 1,500 2,000 2,500 m

Scale: 1:55,000 when printed at A3
Coordinate system: GDA94 MGA Zone 55
Planning data from Southern Midlands Council
Base topographic data from the LIST © State of Tasmania
Print Date: 17/06/2021 Cadastre Date: 13/05/2021

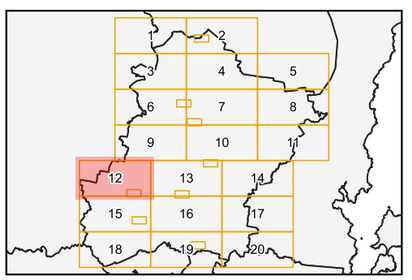

Tasmanian Planning Scheme - Local Historic Heritage Code (2): Southern Midlands Local Provisions Schedule

Legend

Place or precinct or archaeological potential

Cadastral parcels

N

Map 13 of 28

500 1,000 1,500 2,000 2,500 m

SOUTHERN MIDLANDS COUNCIL

Scale: 1:55,000 when printed at A3
Coordinate system: GDA94 MGA Zone 55
Planning data from Southern Midlands Council
Base topographic data from the LIST © State of Tasmania
Print Date: 17/06/2021 Cadastre Date: 13/05/2021

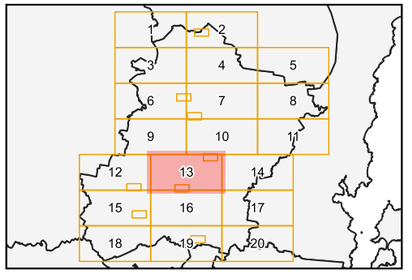

Tasmanian Planning Scheme - Local Historic Heritage Code (2): Southern Midlands Local Provisions Schedule

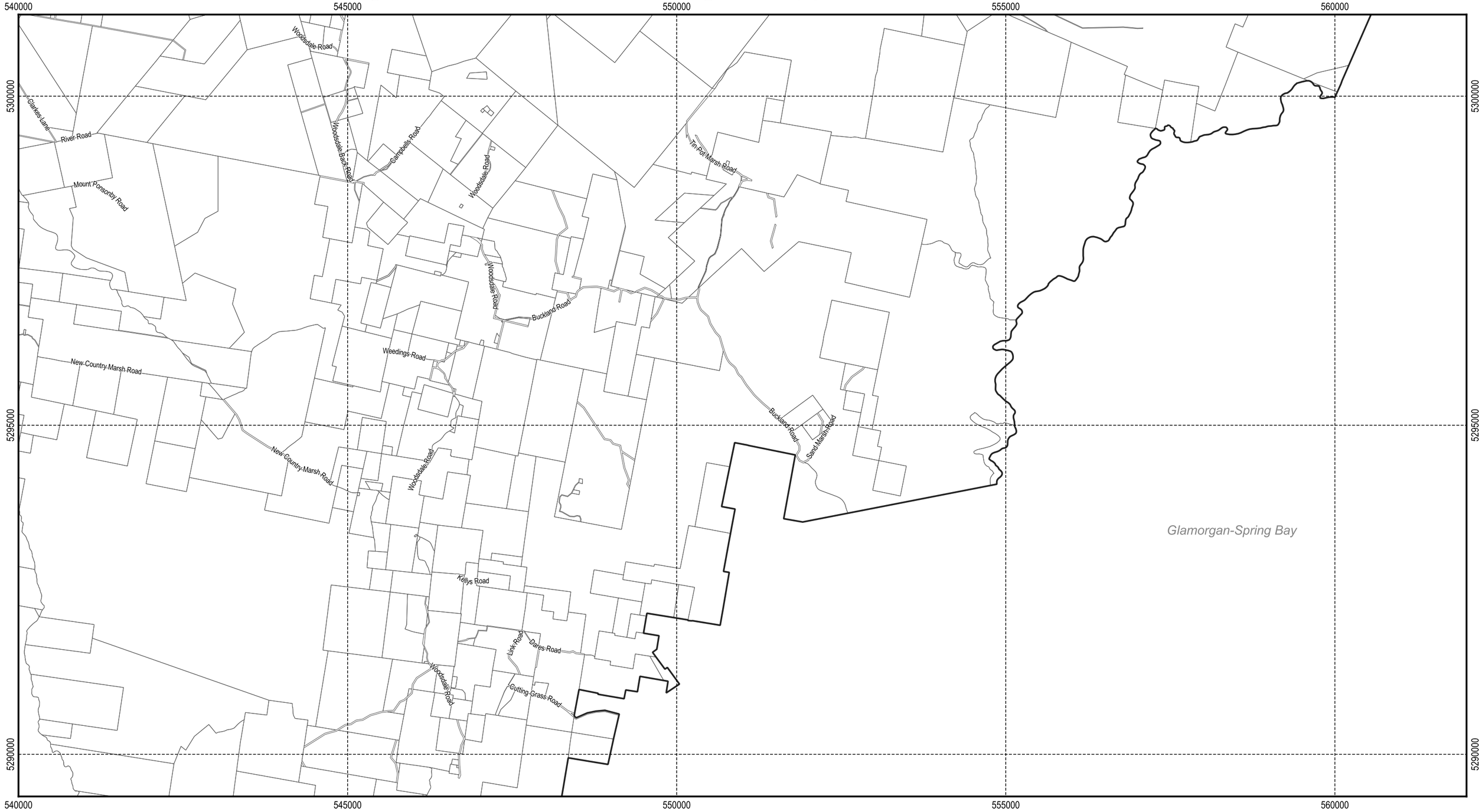

Legend

Place or precinct or archaeological potential

Cadastral parcels

N

Map 14 of 28

500 1,000 1,500 2,000 2,500 m

SOUTHERN MIDLANDS COUNCIL

Scale: 1:55,000 when printed at A3
Coordinate system: GDA94 MGA Zone 55
Planning data from Southern Midlands Council
Base topographic data from the LIST © State of Tasmania
Print Date: 17/06/2021 Cadastre Date: 13/05/2021

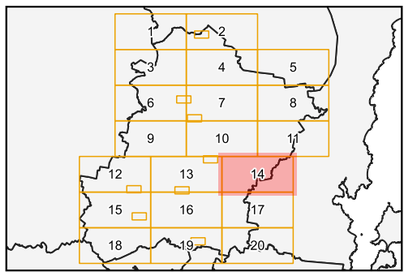

Tasmanian Planning Scheme - Local Historic Heritage Code (2): Southern Midlands Local Provisions Schedule

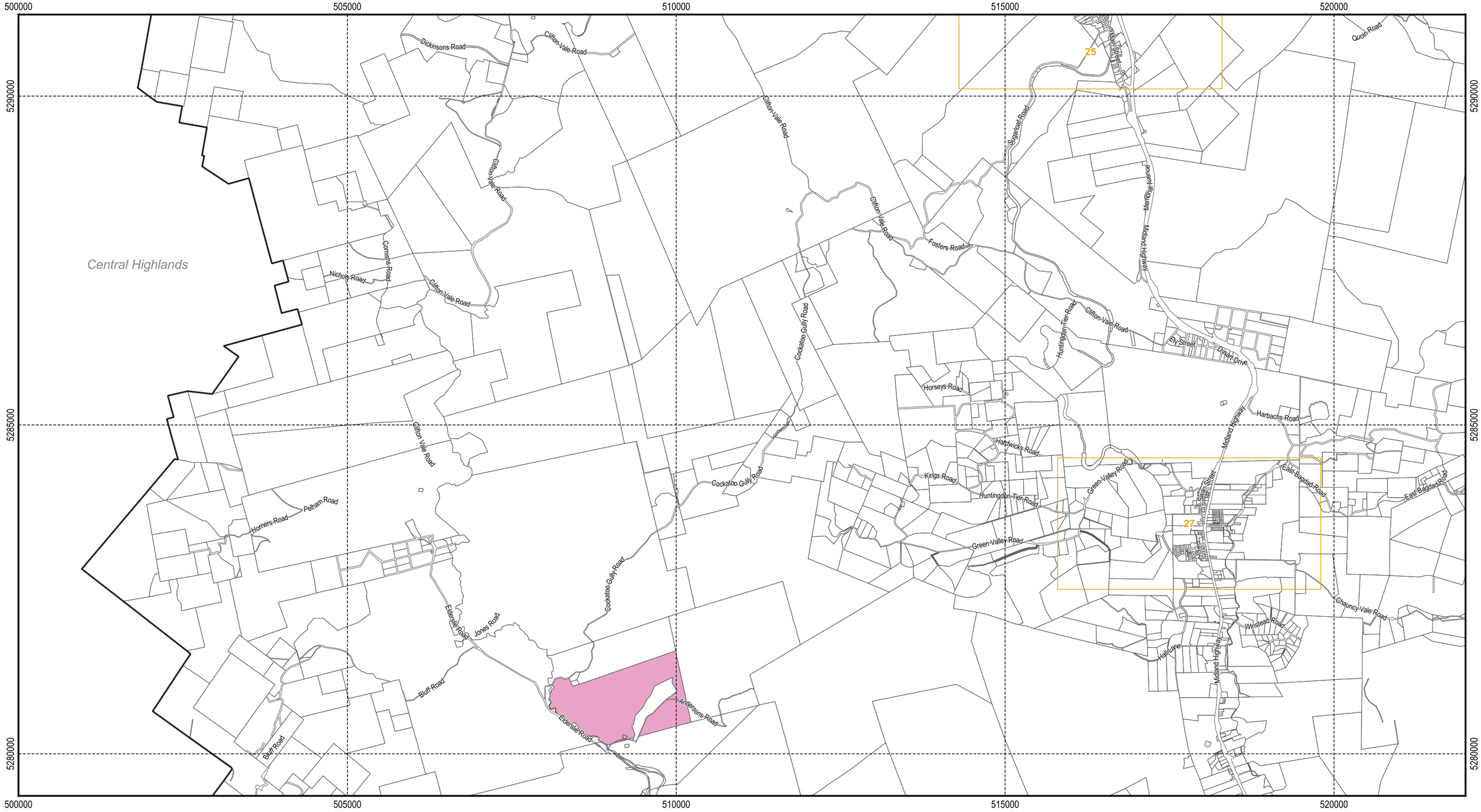

Legend

Place or precinct or archaeological potential

Cadastral parcels

N

Map 15 of 28

500 1,000 1,500 2,000 2,500 m

SOUTHERN MIDLANDS COUNCIL

Scale: 1:55,000 when printed at A3
Coordinate system: GDA94 MGA Zone 55
Planning data from Southern Midlands Council
Base topographic data from the LIST © State of Tasmania
Print Date: 17/06/2021 Cadastre Date: 13/05/2021

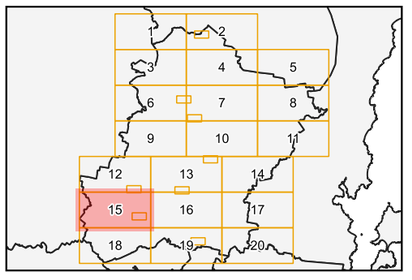

Tasmanian Planning Scheme - Local Historic Heritage Code (2): Southern Midlands Local Provisions Schedule

Legend

Place or precinct or archaeological potential

Cadastral parcels

N

Map 16 of 28

500 1,000 1,500 2,000 2,500 m

SOUTHERN MIDLANDS COUNCIL

Scale: 1:55,000 when printed at A3
Coordinate system: GDA94 MGA Zone 55
Planning data from Southern Midlands Council
Base topographic data from the LIST © State of Tasmania
Print Date: 17/06/2021 Cadastre Date: 13/05/2021

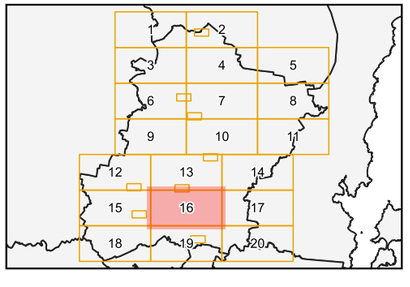

Tasmanian Planning Scheme - Local Historic Heritage Code (2): Southern Midlands Local Provisions Schedule

Legend

Place or precinct or archaeological potential

Cadastral parcels

N

Map 17 of 28

500 1,000 1,500 2,000 2,500 m

SOUTHERN MIDLANDS COUNCIL

Scale: 1:55,000 when printed at A3
Coordinate system: GDA94 MGA Zone 55
Planning data from Southern Midlands Council
Base topographic data from the LIST © State of Tasmania
Print Date: 17/06/2021 Cadastre Date: 13/05/2021

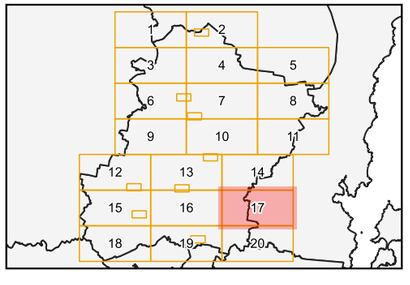

Tasmanian Planning Scheme - Local Historic Heritage Code (2): Southern Midlands Local Provisions Schedule

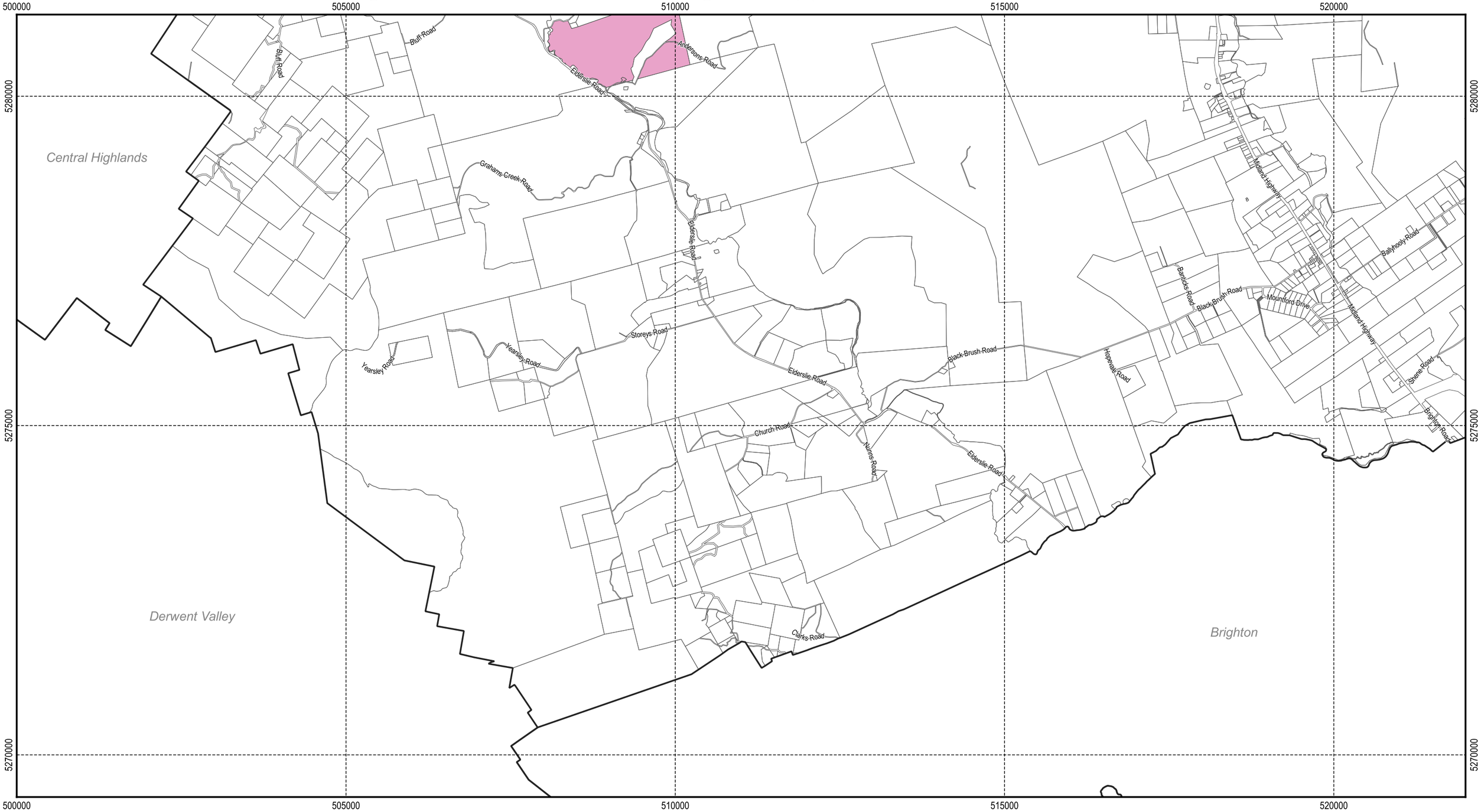

Legend

Place or precinct or archaeological potential

Cadastral parcels

N

Map 18 of 28

500 1,000 1,500 2,000 2,500 m

SOUTHERN MIDLANDS COUNCIL

Scale: 1:55,000 when printed at A3
Coordinate system: GDA94 MGA Zone 55
Planning data from Southern Midlands Council
Base topographic data from the LIST © State of Tasmania
Print Date: 17/06/2021 Cadastre Date: 13/05/2021

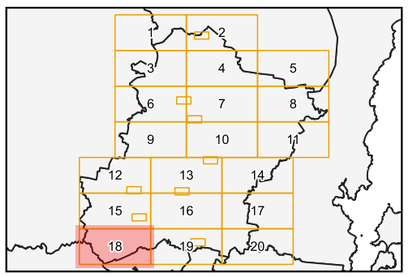

Tasmanian Planning Scheme - Local Historic Heritage Code (2): Southern Midlands Local Provisions Schedule

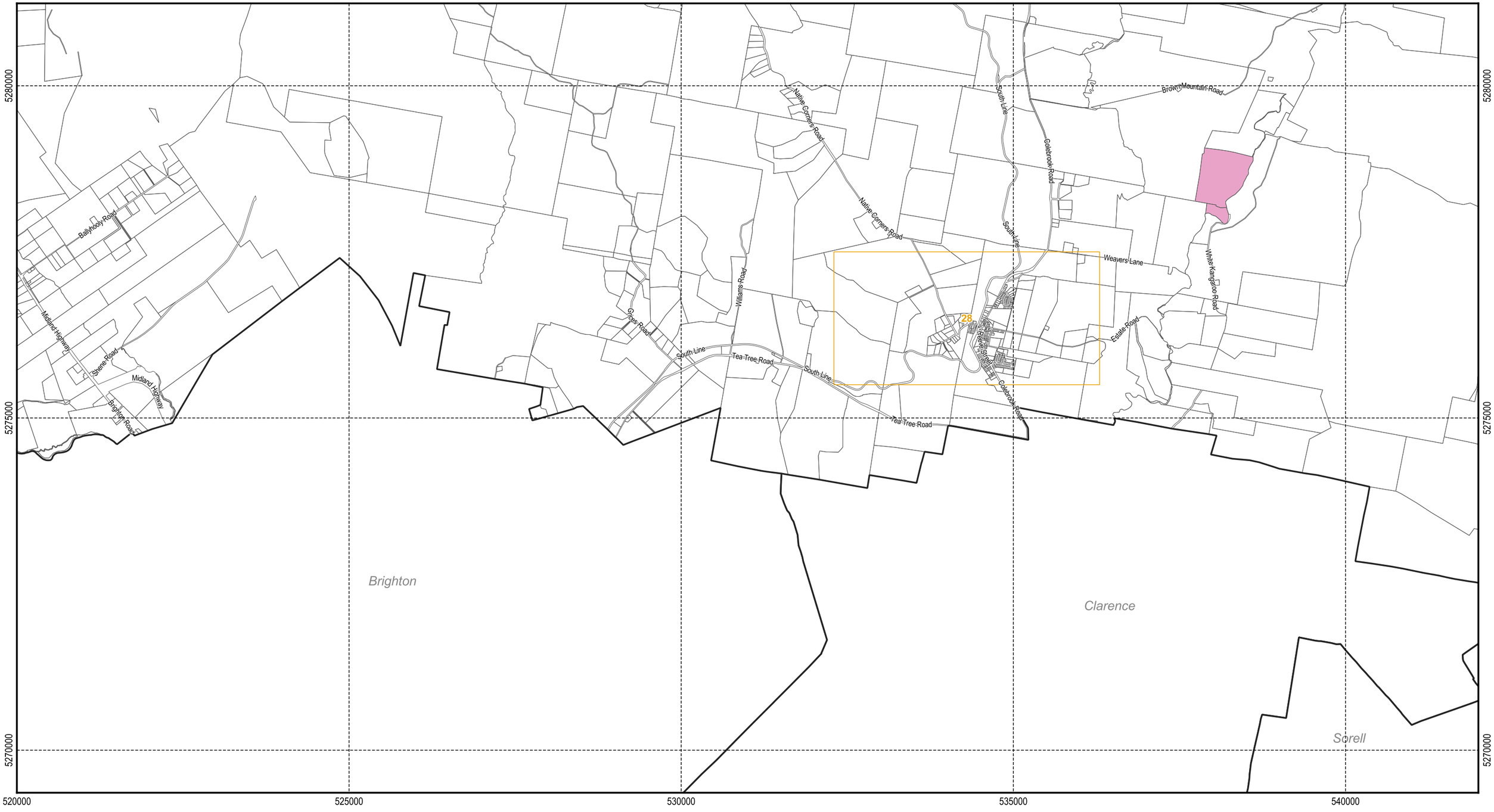

Legend

Place or precinct or archaeological potential

Cadastral parcels

N

Map 19 of 28

500 1,000 1,500 2,000 2,500 m

SOUTHERN MIDLANDS COUNCIL

Scale: 1:55,000 when printed at A3
Coordinate system: GDA94 MGA Zone 55
Planning data from Southern Midlands Council
Base topographic data from the LIST © State of Tasmania
Print Date: 17/06/2021 Cadastre Date: 13/05/2021

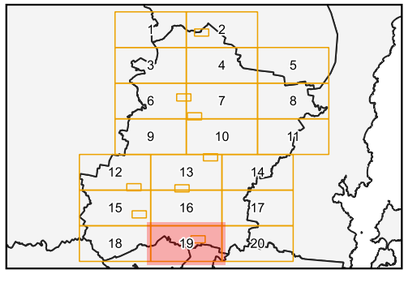

Tasmanian Planning Scheme - Local Historic Heritage Code (2): Southern Midlands Local Provisions Schedule

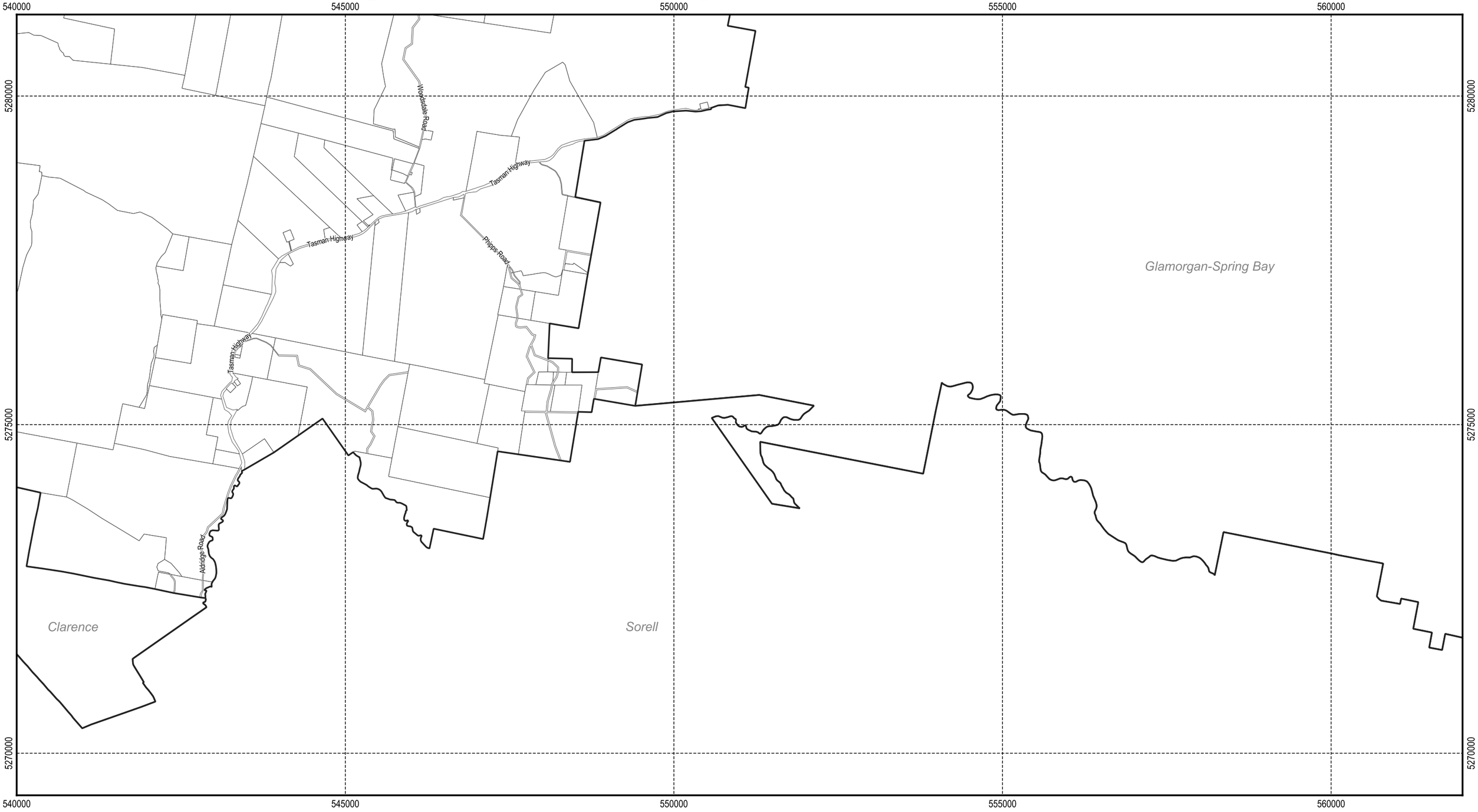

Legend

Place or precinct or archaeological potential

Cadastral parcels

N

Map 20 of 28

500 1,000 1,500 2,000 2,500 m

SOUTHERN MIDLANDS COUNCIL

Scale: 1:55,000 when printed at A3
Coordinate system: GDA94 MGA Zone 55
Planning data from Southern Midlands Council
Base topographic data from the LIST © State of Tasmania
Print Date: 17/06/2021 Cadastre Date: 13/05/2021

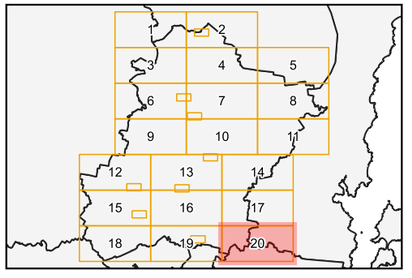

Tasmanian Planning Scheme - Local Historic Heritage Code (2): Southern Midlands Local Provisions Schedule

Legend

Place or precinct or archaeological potential

Cadastral parcels

N

Map 21 of 28

100 200 300 400 500 m

Scale: 1:11,000 when printed at A3
Coordinate system: GDA94 MGA Zone 55
Planning data from Southern Midlands Council
Base topographic data from the LIST © State of Tasmania
Print Date: 17/06/2021 Cadastre Date: 13/05/2021

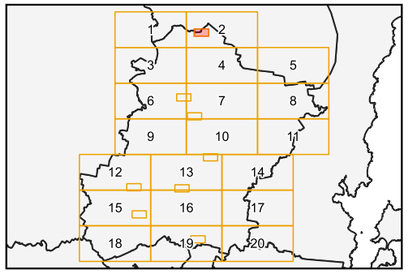

Tasmanian Planning Scheme - Local Historic Heritage Code (2): Southern Midlands Local Provisions Schedule

Legend

Place or precinct or archaeological potential

Cadastral parcels

N

Map 22 of 28

100 200 300 400 500 m

SOUTHERN MIDLANDS COUNCIL

Scale: 1:11,000 when printed at A3
Coordinate system: GDA94 MGA Zone 55
Planning data from Southern Midlands Council
Base topographic data from the LIST © State of Tasmania
Print Date: 17/06/2021 Cadastre Date: 13/05/2021

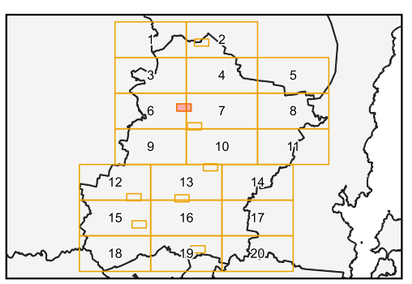

Tasmanian Planning Scheme - Local Historic Heritage Code (2): Southern Midlands Local Provisions Schedule

Legend

Place or precinct or archaeological potential

Cadastral parcels

N

Map 23 of 28

100 200 300 400 500 m

SOUTHERN MIDLANDS COUNCIL

Scale: 1:11,000 when printed at A3
Coordinate system: GDA94 MGA Zone 55
Planning data from Southern Midlands Council
Base topographic data from the LIST © State of Tasmania
Print Date: 17/06/2021 Cadastre Date: 13/05/2021

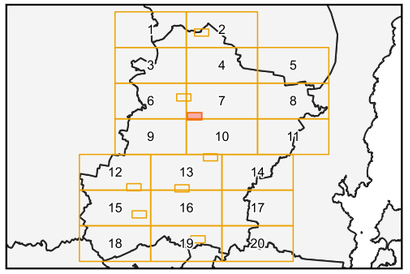

Tasmanian Planning Scheme - Local Historic Heritage Code (2): Southern Midlands Local Provisions Schedule

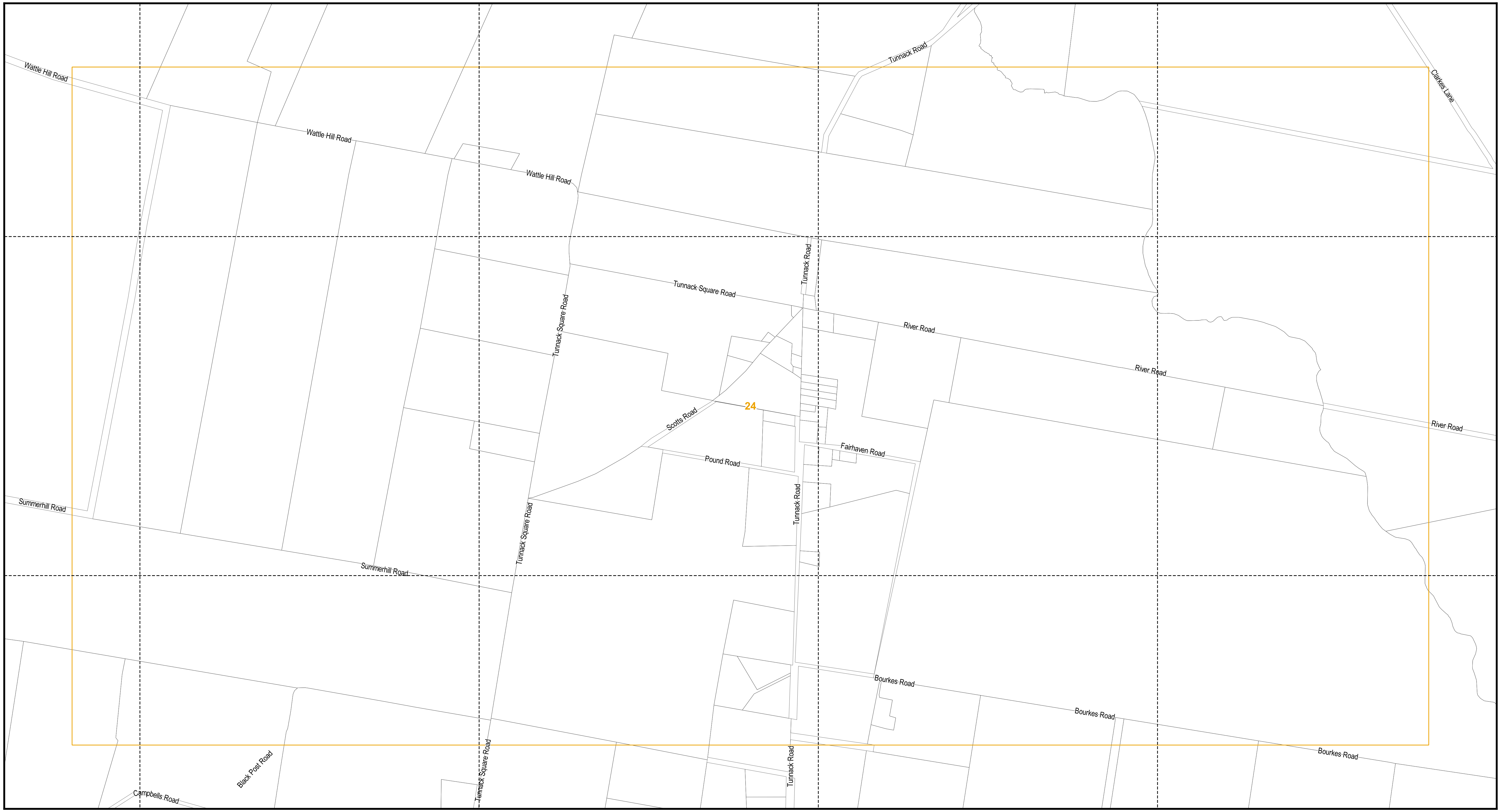

Legend

Place or precinct or archaeological potential

Cadastral parcels

N

Map 24 of 28

100 200 300 400 500 m

Scale: 1:11,000 when printed at A3
Coordinate system: GDA94 MGA Zone 55
Planning data from Southern Midlands Council
Base topographic data from the LIST © State of Tasmania
Print Date: 17/06/2021 Cadastre Date: 13/05/2021

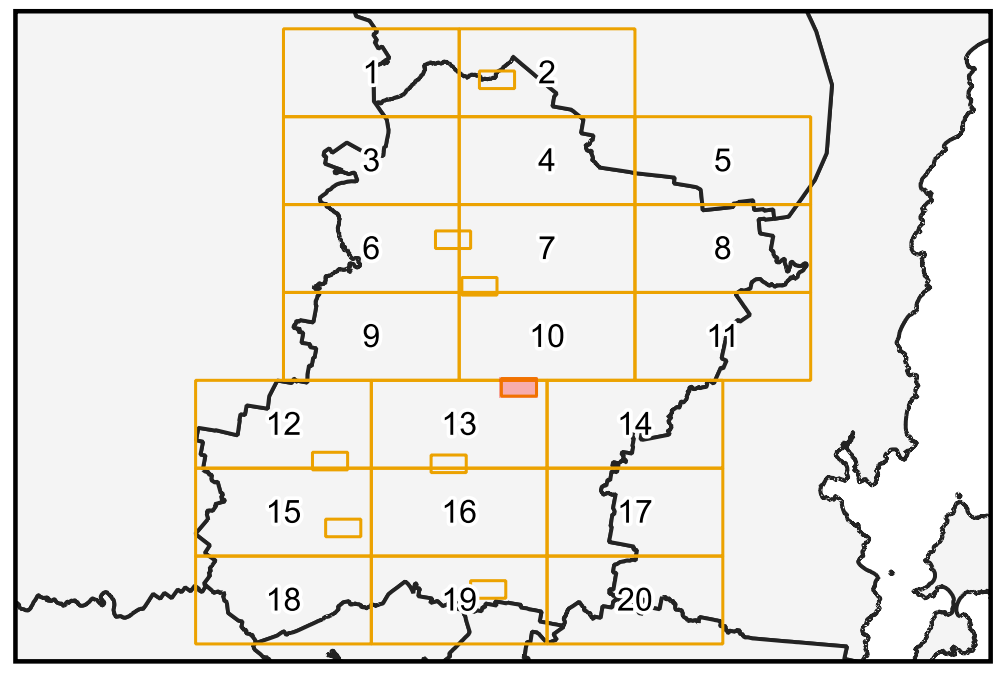

Tasmanian Planning Scheme - Local Historic Heritage Code (2): Southern Midlands Local Provisions Schedule

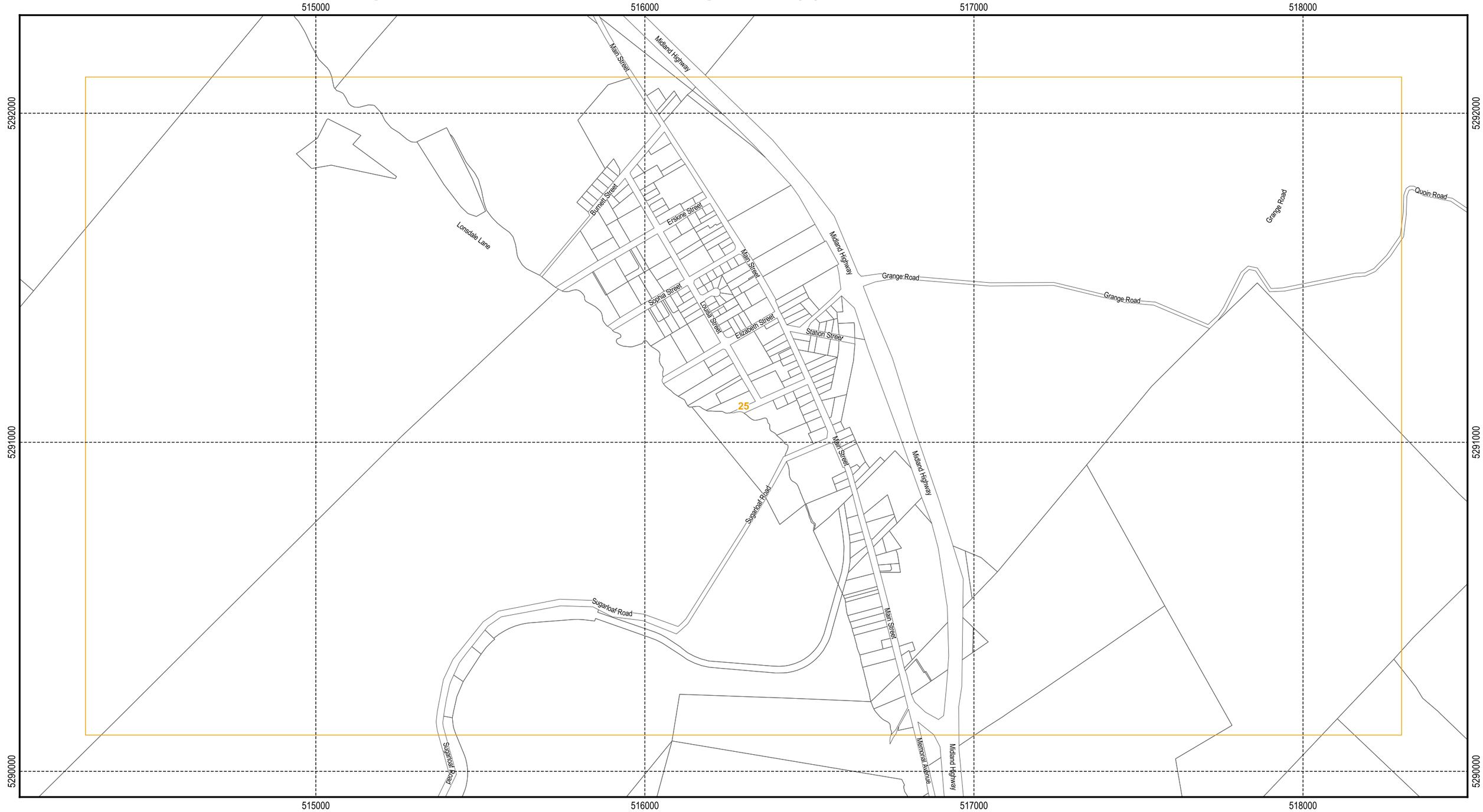

Legend

Place or precinct or archaeological potential

Cadastral parcels

N

Map 25 of 28

100 200 300 400 500 m

SOUTHERN MIDLANDS COUNCIL

Scale: 1:11,000 when printed at A3
Coordinate system: GDA94 MGA Zone 55
Planning data from Southern Midlands Council
Base topographic data from the LIST © State of Tasmania
Print Date: 17/06/2021 Cadastre Date: 13/05/2021

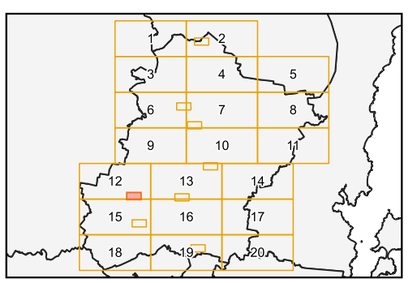

Tasmanian Planning Scheme - Local Historic Heritage Code (2): Southern Midlands Local Provisions Schedule

Legend

Place or precinct or archaeological potential

Cadastral parcels

N

Map 26 of 28

100 200 300 400 500 m

SOUTHERN MIDLANDS COUNCIL

Scale: 1:11,000 when printed at A3
Coordinate system: GDA94 MGA Zone 55
Planning data from Southern Midlands Council
Base topographic data from the LIST © State of Tasmania
Print Date: 17/06/2021 Cadastre Date: 13/05/2021

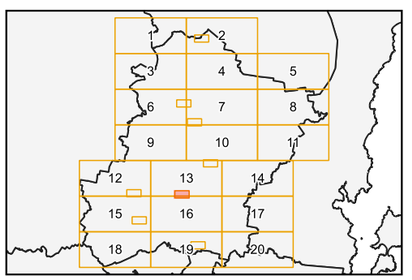

Tasmanian Planning Scheme - Local Historic Heritage Code (2): Southern Midlands Local Provisions Schedule

Legend

Place or precinct or archaeological potential

Cadastral parcels

N

Map 27 of 28

100 200 300 400 500 m

SOUTHERN MIDLANDS COUNCIL

Scale: 1:11,000 when printed at A3
Coordinate system: GDA94 MGA Zone 55
Planning data from Southern Midlands Council
Base topographic data from the LIST © State of Tasmania
Print Date: 17/06/2021 Cadastre Date: 13/05/2021

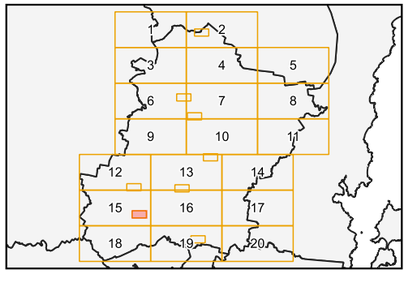

Tasmanian Planning Scheme - Local Historic Heritage Code (2): Southern Midlands Local Provisions Schedule

Legend

Place or precinct or archaeological potential

Cadastral parcels

N

Map 28 of 28

100 200 300 400 500 m

SOUTHERN MIDLANDS COUNCIL
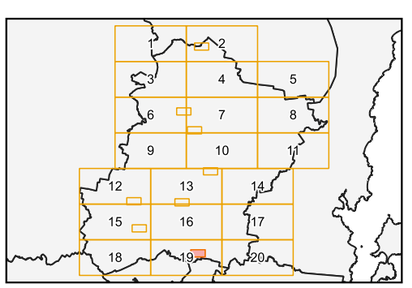
Scale: 1:11,000 when printed at A3
Coordinate system: GDA94 MGA Zone 55
Planning data from Southern Midlands Council
Base topographic data from the LIST © State of Tasmania
Print Date: 17/06/2021 Cadastre Date: 13/05/2021