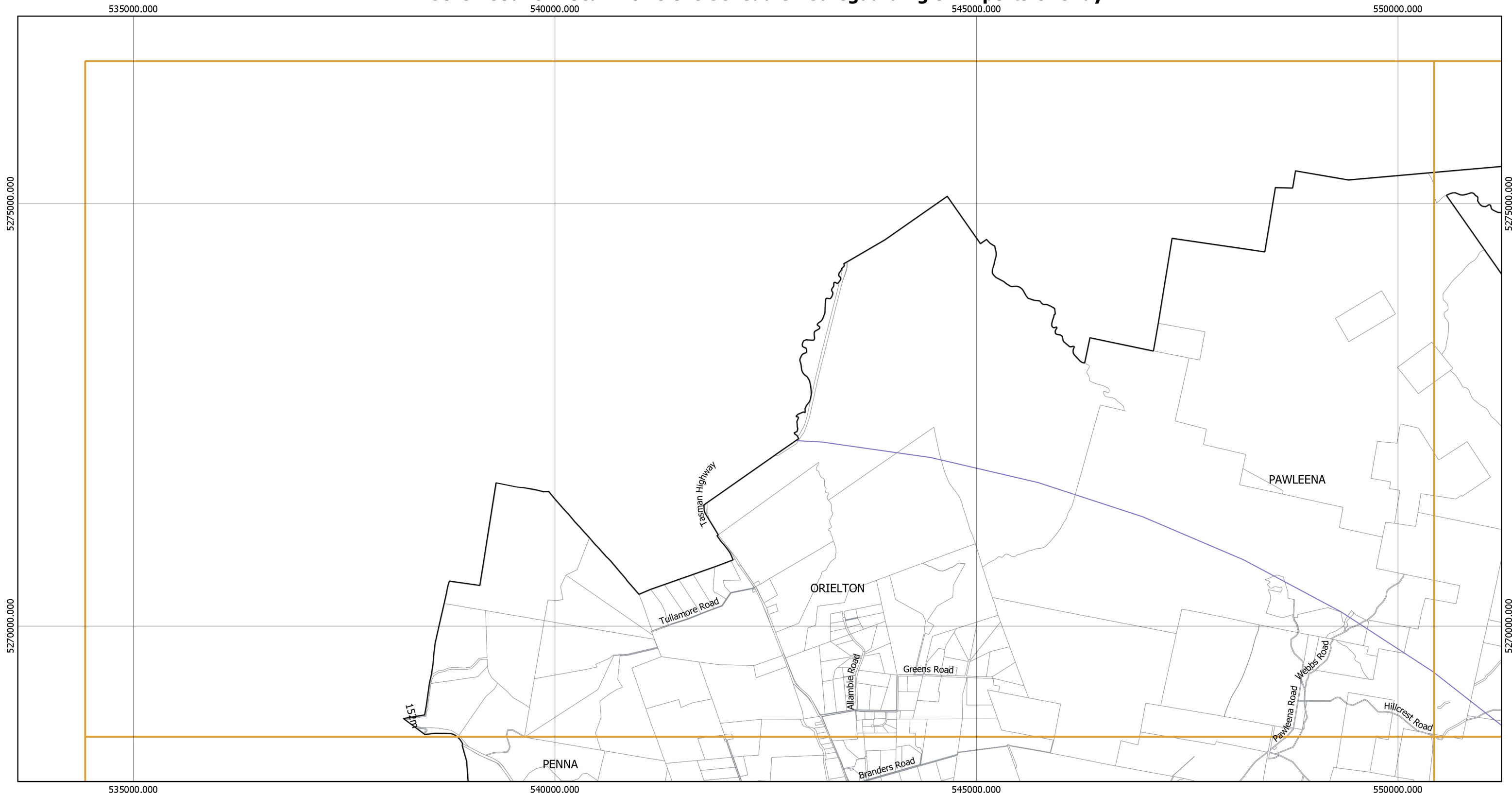


Sorell Council Local Provisions Schedule - Safeguarding of Airports Overlay



Legend

- Airport Noise Exposure Area
- Airport Obstacle Limitation Area
- LGA Boundary
- Property Boundary

Page 1 of 10



0 1 2 km

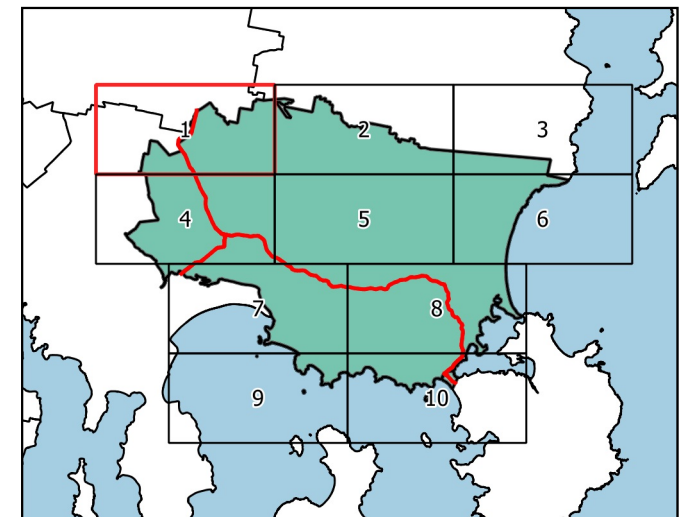


Coordinate System: GDA 1994 MGA Zone 55

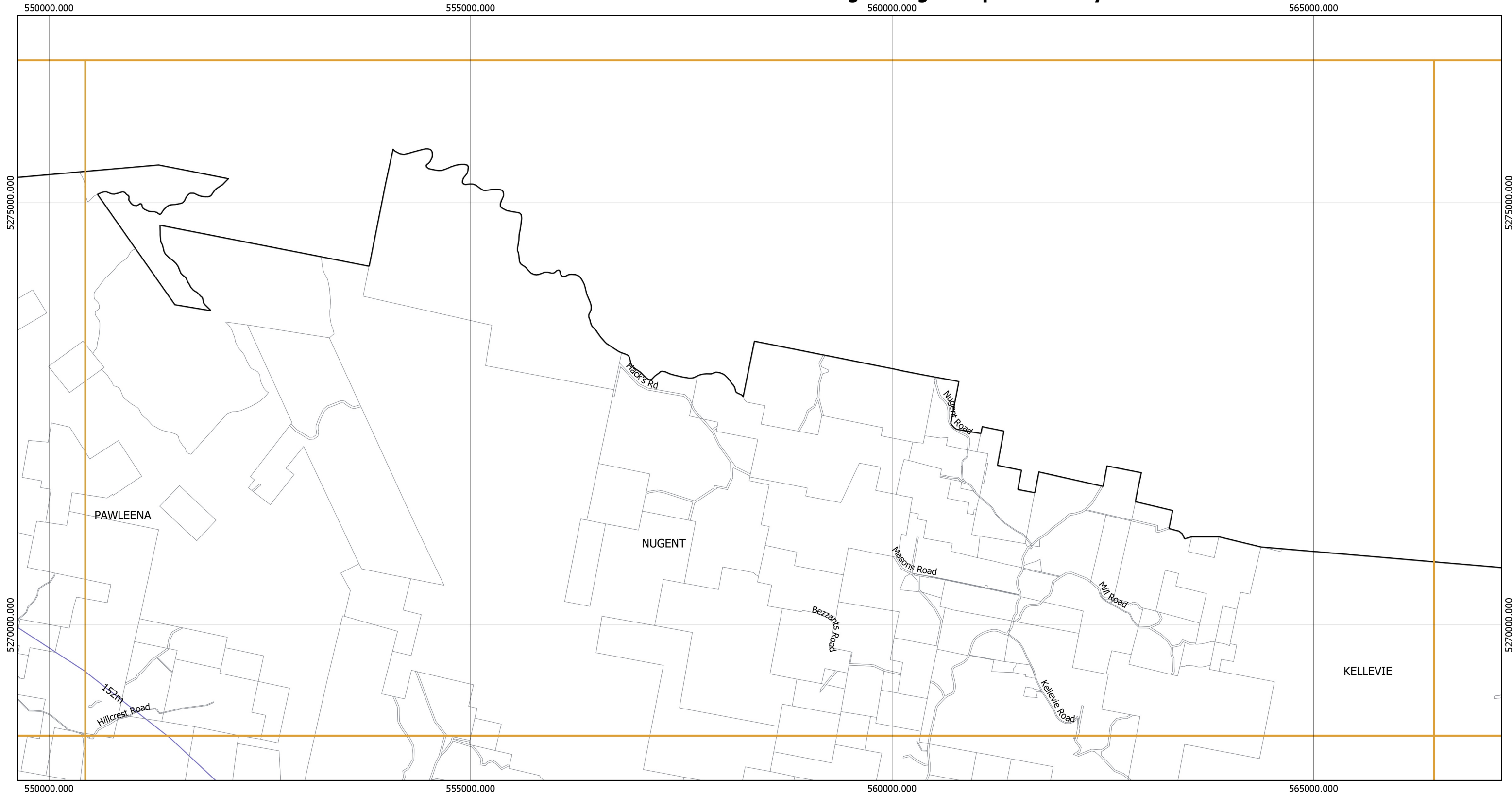
Base data from theLIST, © State of Tasmania
Land title data current as of 20/03/2021

Disclaimer: Before taking any action based on
data shown on this map, it should first be verified
with the relevant council.





Print Date: 24/05/2021



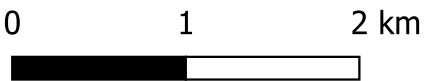
Sorell Council Local Provisions Schedule - Safeguarding of Airports Overlay



Legend

-  Airport Noise Exposure Area
-  LGA Boundary
-  Airport Obstacle Limitation Area
-  Property Boundary

Page 2 of 10

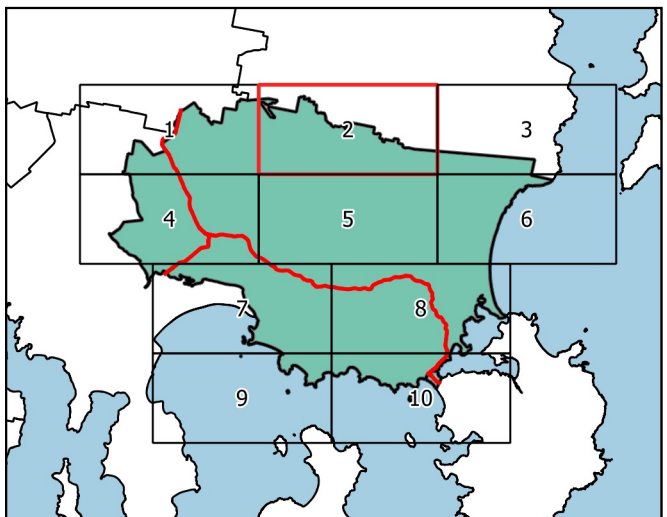


Coordinate System: GDA 1994 MGA Zone 55

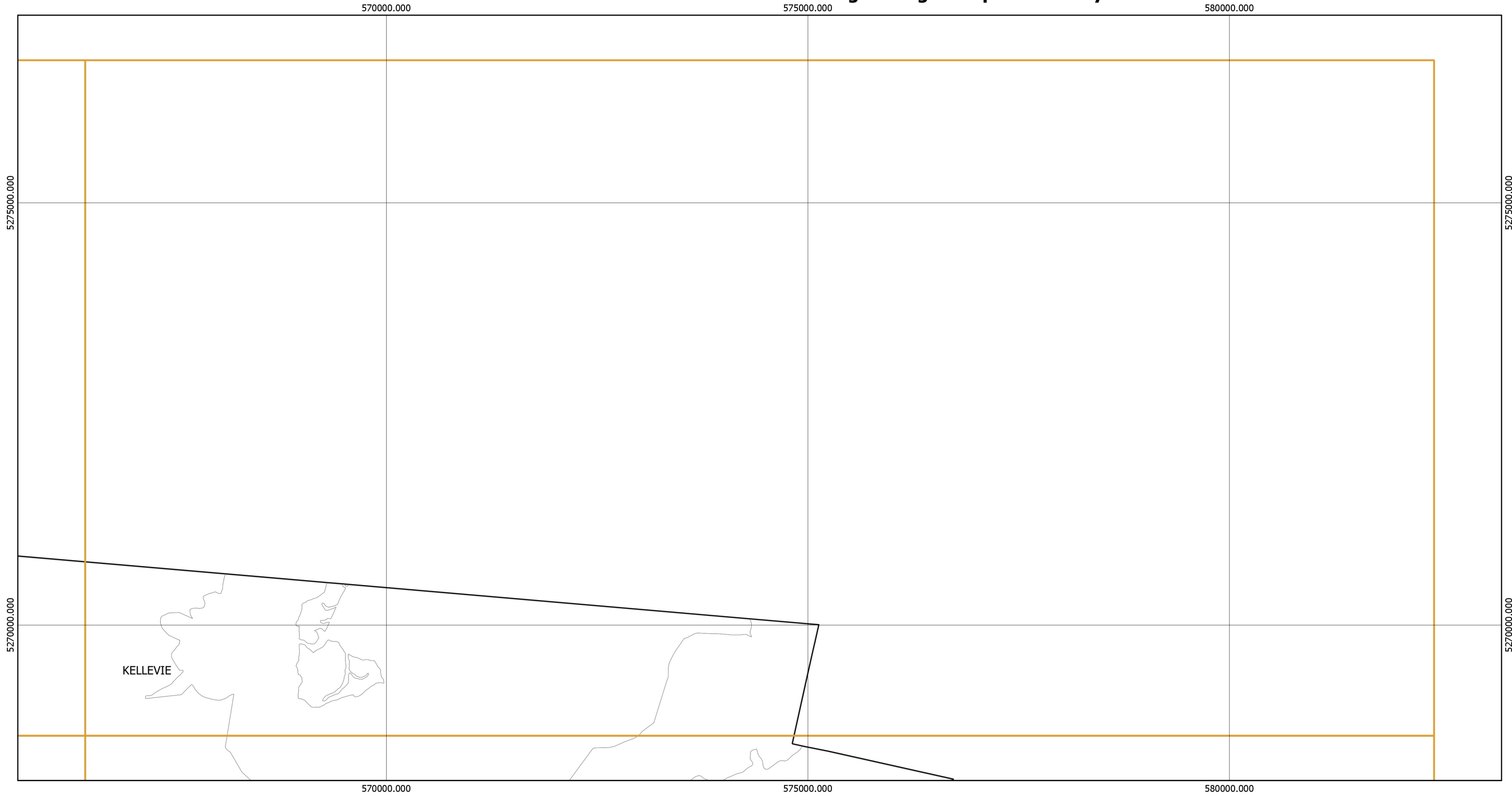
Base data from theLIST, © State of Tasmania
Land title data current as of 20/03/2021

Disclaimer: Before taking any action based on
data shown on this map, it should first be verified
with the relevant council.





Print Date: 24/05/2021



Sorell Council Local Provisions Schedule - Safeguarding of Airports Overlay



Legend

-  Airport Noise Exposure Area
-  LGA Boundary
-  Airport Obstacle Limitation Area
-  Property Boundary

Page 3 of 10



0 1 2 km

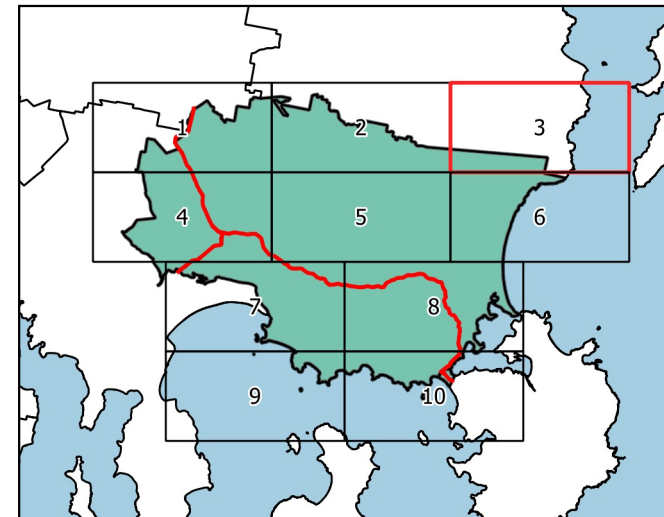


Coordinate System: GDA 1994 MGA Zone 55

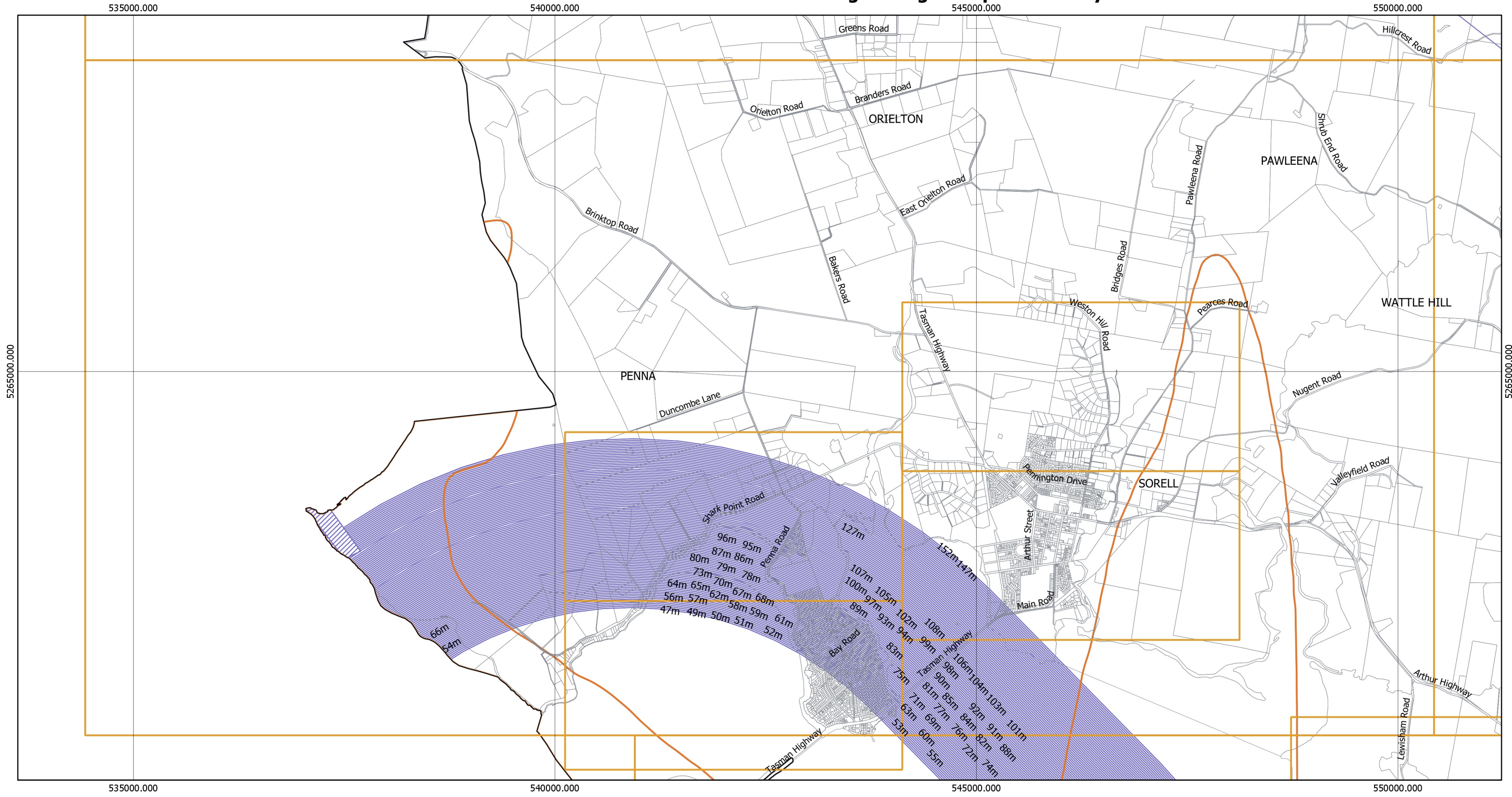
Base data from theLIST, © State of Tasmania
Land title data current as of 20/03/2021

Disclaimer: Before taking any action based on
data shown on this map, it should first be verified
with the relevant council.





Print Date: 24/05/2021

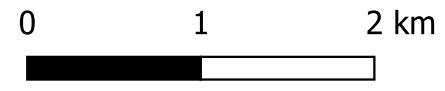


Sorell Council Local Provisions Schedule - Safeguarding of Airports Overlay



Legend

-  Airport Noise Exposure Area
-  LGA Boundary
-  Airport Obstacle Limitation Area
-  Property Boundary

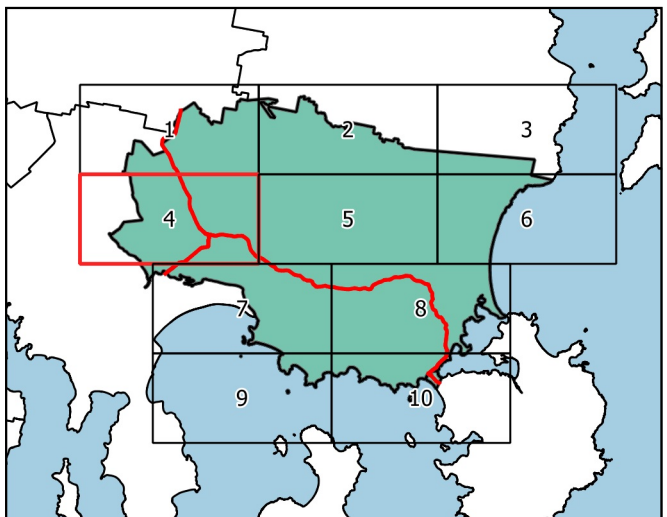


Coordinate System: GDA 1994 MGA Zone 55

Base data from theLIST, © State of Tasmania
Land title data current as of 20/03/2021

Disclaimer: Before taking any action based on data shown on this map, it should first be verified with the relevant council.

Print Date: 24/05/2021



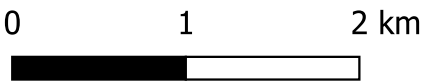
Sorell Council Local Provisions Schedule - Safeguarding of Airports Overlay



Legend

- Airport Noise Exposure Area
- Airport Obstacle Limitation Area
- LGA Boundary
- Property Boundary

Page 5 of 10

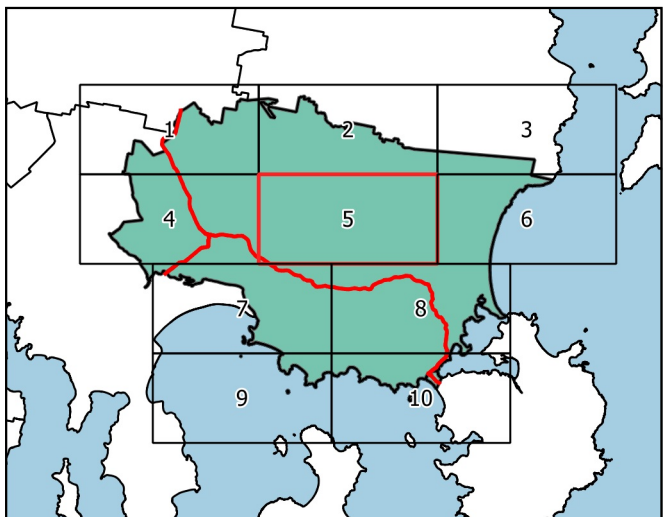


Coordinate System: GDA 1994 MGA Zone 55

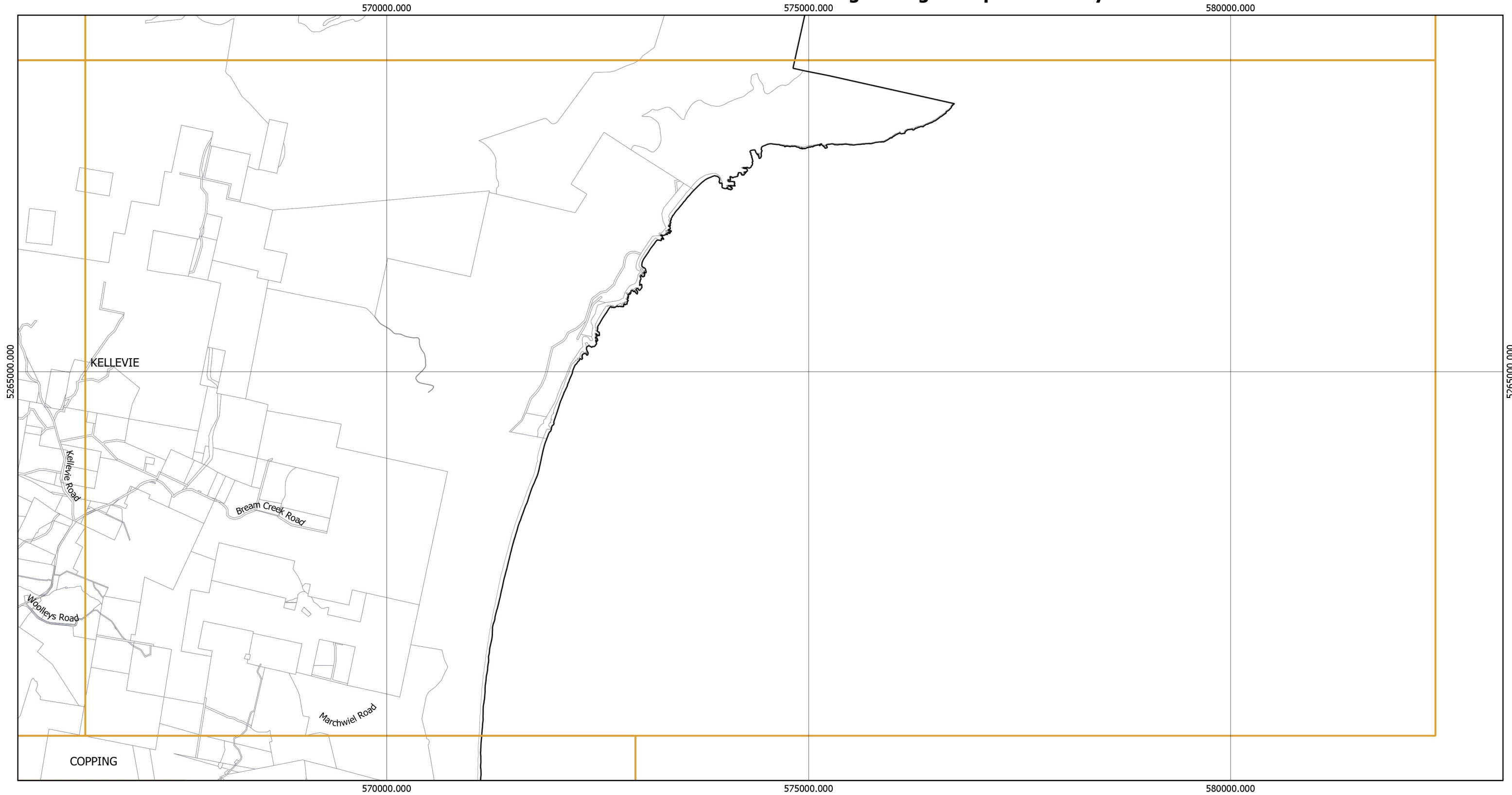
Base data from theLIST, © State of Tasmania
Land title data current as of 20/03/2021

Disclaimer: Before taking any action based on
data shown on this map, it should first be verified
with the relevant council.





Print Date: 24/05/2021



Sorell Council Local Provisions Schedule - Safeguarding of Airports Overlay



Legend

-  Airport Noise Exposure Area
-  LGA Boundary
-  Airport Obstacle Limitation Area
-  Property Boundary

Page 6 of 10



0 1 2 km

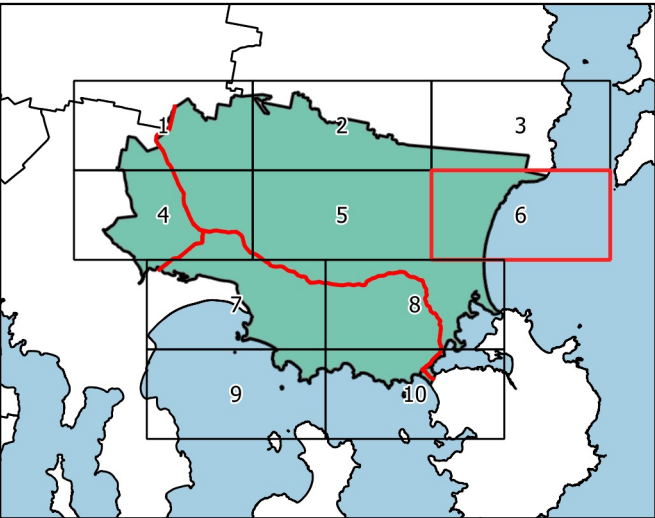


Coordinate System: GDA 1994 MGA Zone 55

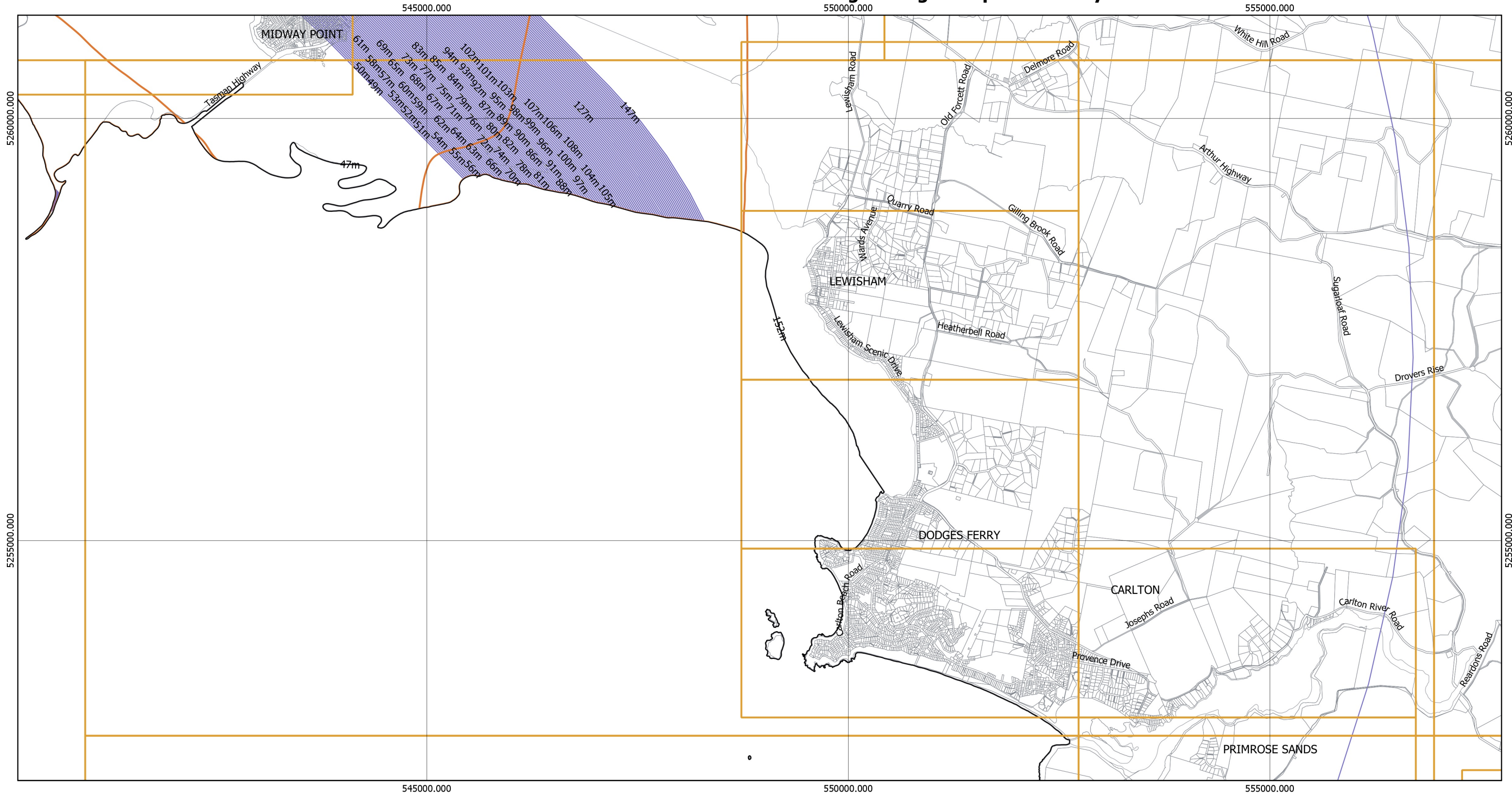
Base data from theLIST, © State of Tasmania
Land title data current as of 20/03/2021

Disclaimer: Before taking any action based on
data shown on this map, it should first be verified
with the relevant council.

Print Date: 24/05/2021



Sorell Council Local Provisions Schedule - Safeguarding of Airports Overlay



Legend

- Airport Noise Exposure Area
- LGA Boundary
- Airport Obstacle Limitation Area
- Property Boundary

Page 7 of 10



0 1 2 km

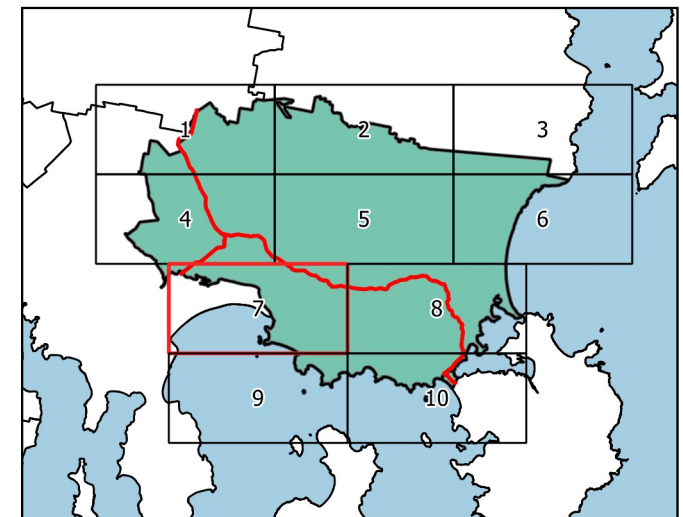


Coordinate System: GDA 1994 MGA Zone 55

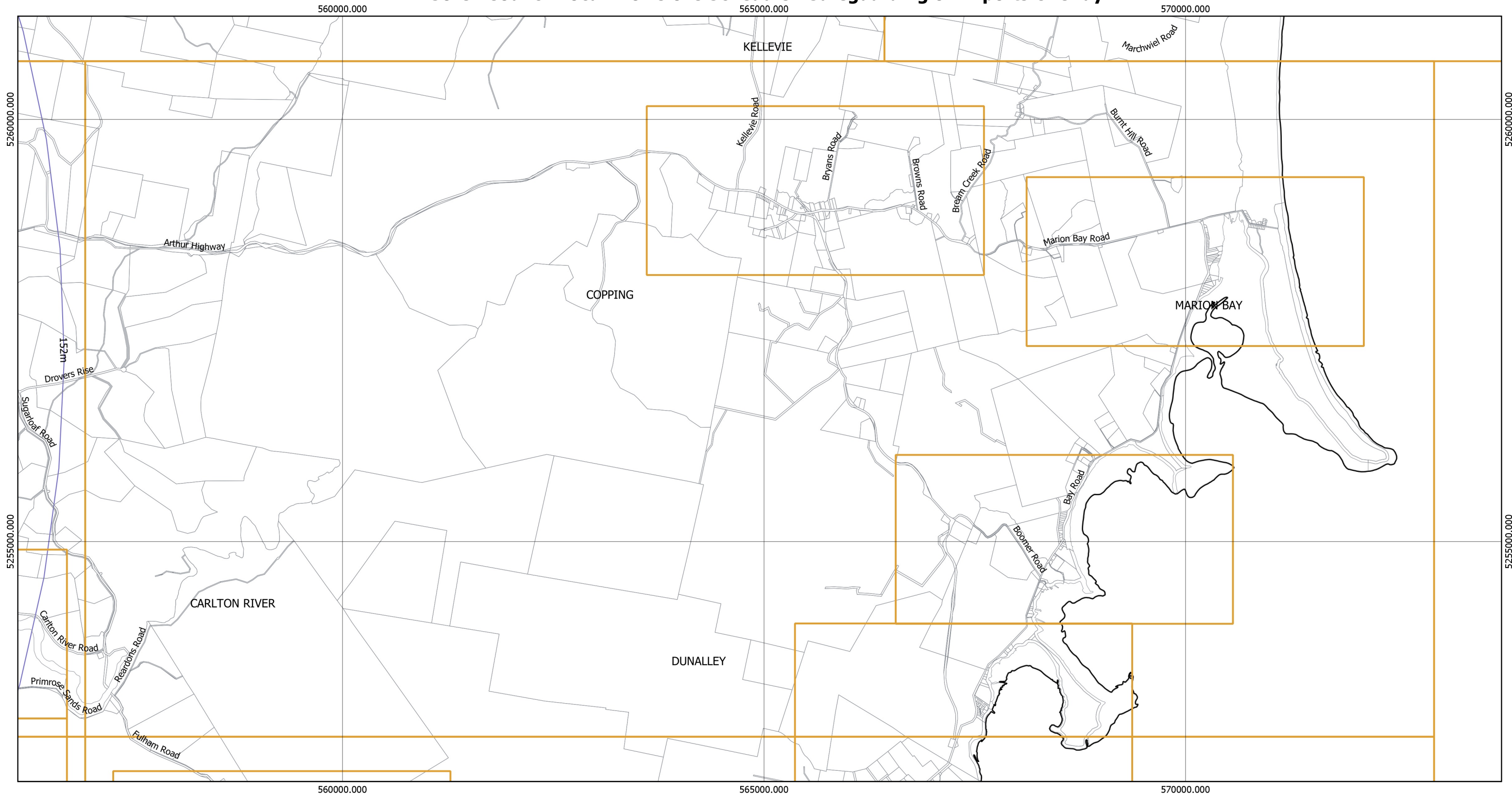
Base data from theLIST, © State of Tasmania
Land title data current as of 20/03/2021

Disclaimer: Before taking any action based on data shown on this map, it should first be verified with the relevant council.





Print Date: 24/05/2021



Sorell Council Local Provisions Schedule - Safeguarding of Airports Overlay



Legend

-  Airport Noise Exposure Area
-  LGA Boundary
-  Airport Obstacle Limitation Area
-  Property Boundary

Page 8 of 10



0 1 2 km

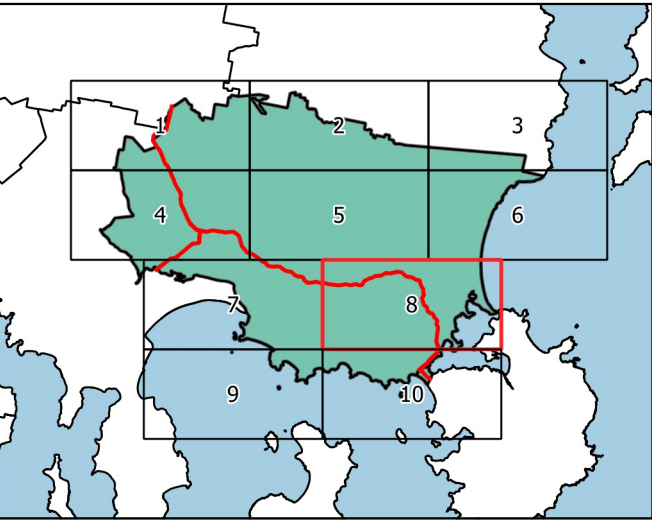


Coordinate System: GDA 1994 MGA Zone 55

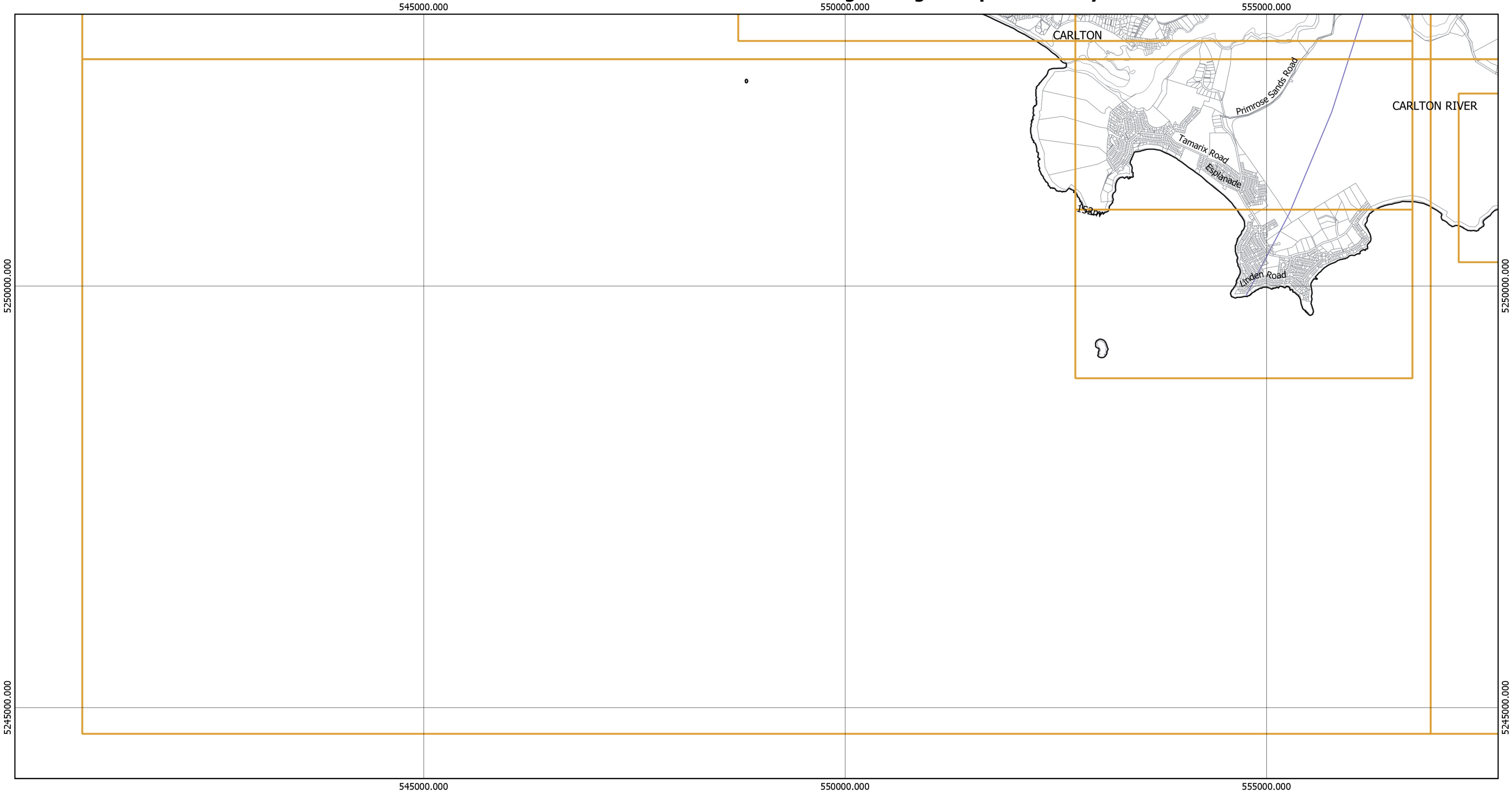
Base data from theLIST, © State of Tasmania
Land title data current as of 20/03/2021

Disclaimer: Before taking any action based on
data shown on this map, it should first be verified
with the relevant council.





Print Date: 24/05/2021

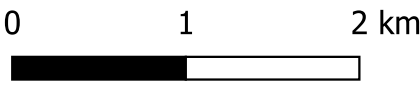


Sorell Council Local Provisions Schedule - Safeguarding of Airports Overlay



Legend

-  Airport Noise Exposure Area
-  LGA Boundary
-  Airport Obstacle Limitation Area
-  Property Boundary

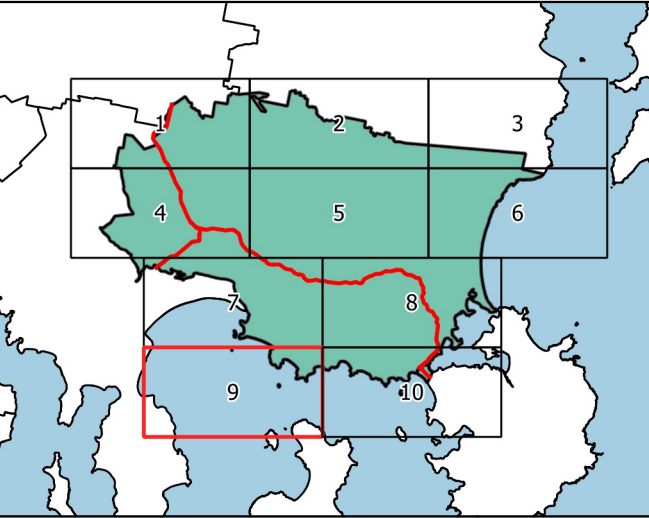


Coordinate System: GDA 1994 MGA Zone 55

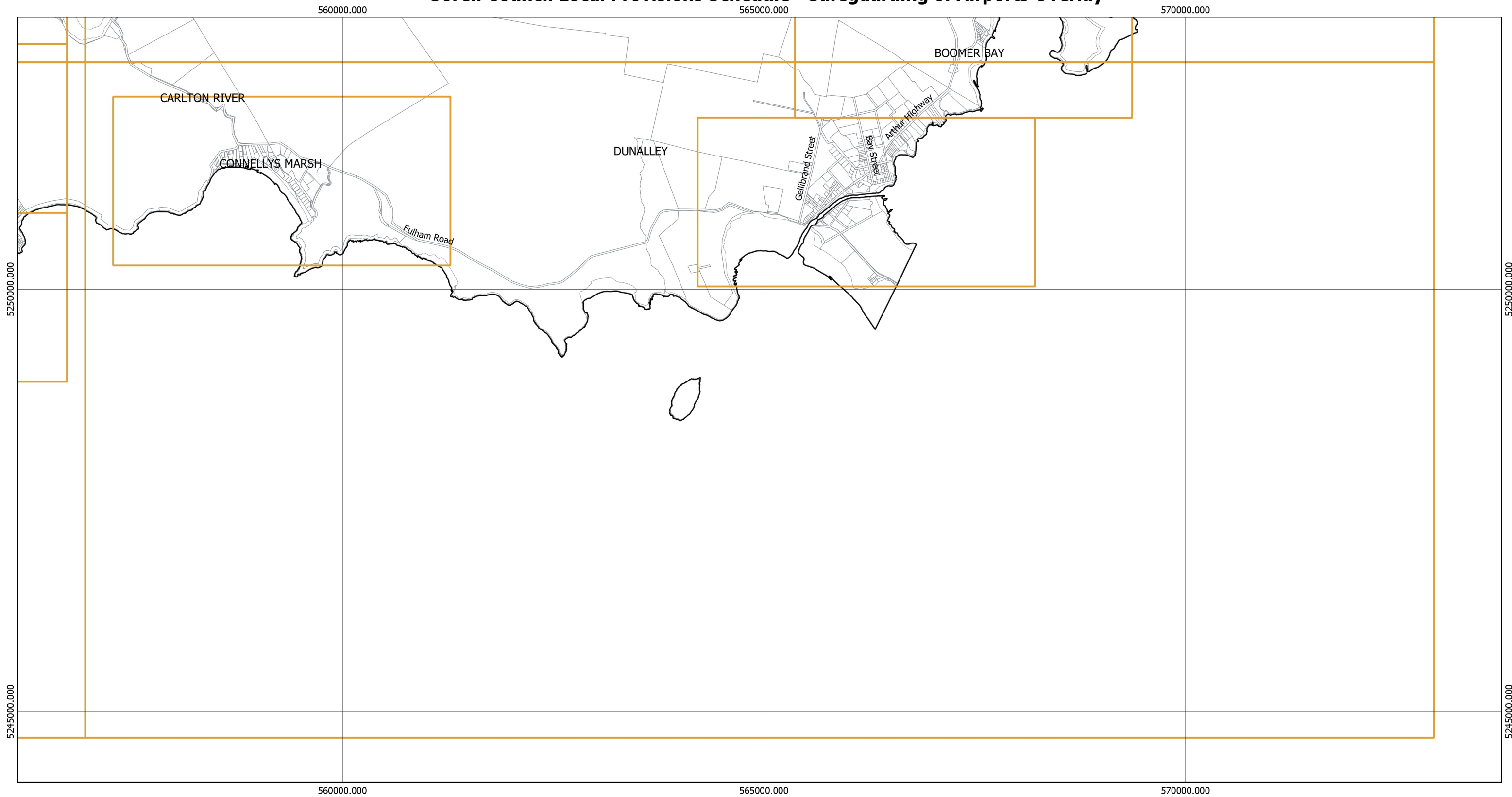
Base data from theLIST, © State of Tasmania
Land title data current as of 20/03/2021

Disclaimer: Before taking any action based on
data shown on this map, it should first be verified
with the relevant council.





Print Date: 24/05/2021



Sorell Council Local Provisions Schedule - Safeguarding of Airports Overlay



Legend

-  Airport Noise Exposure Area
-  LGA Boundary
-  Airport Obstacle Limitation Area
-  Property Boundary

Page 10 of 10



0 1 2 km

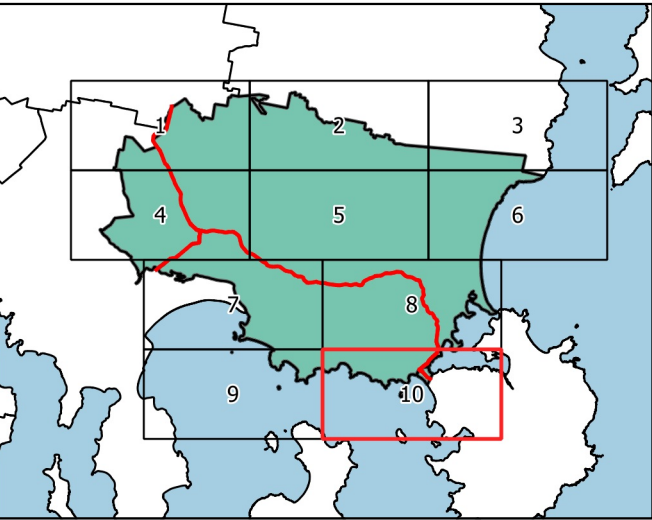


Coordinate System: GDA 1994 MGA Zone 55

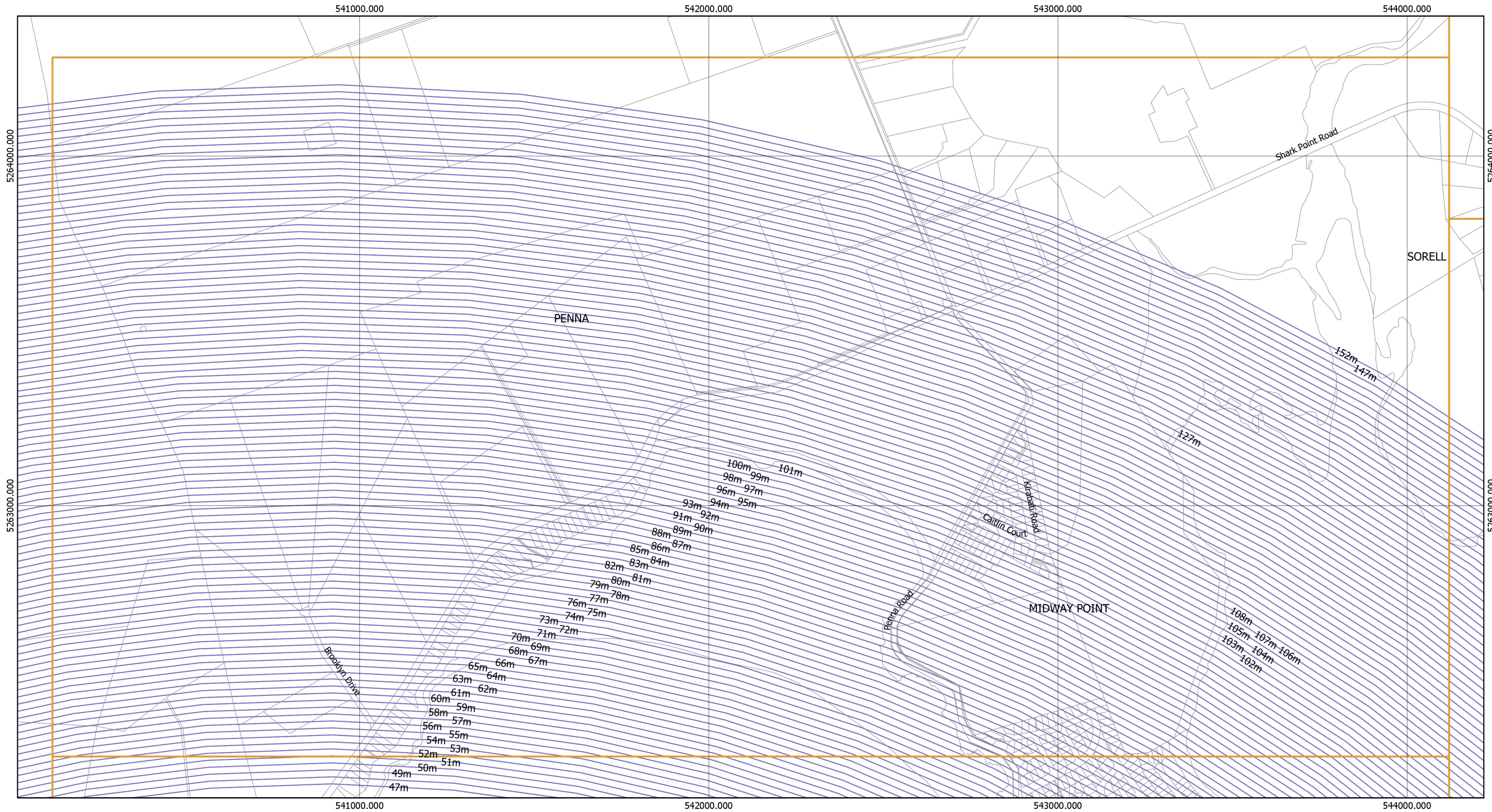
Base data from theLIST, © State of Tasmania
Land title data current as of 20/03/2021

Disclaimer: Before taking any action based on
data shown on this map, it should first be verified
with the relevant council.





Print Date: 24/05/2021



Sorell Council Local Provisions Schedule - Safeguarding of Airports Overlay



Legend

-  Airport Noise Exposure Area
-  LGA Boundary
-  Airport Obstacle Limitation Area
-  Property Boundary

Page 1 of 17



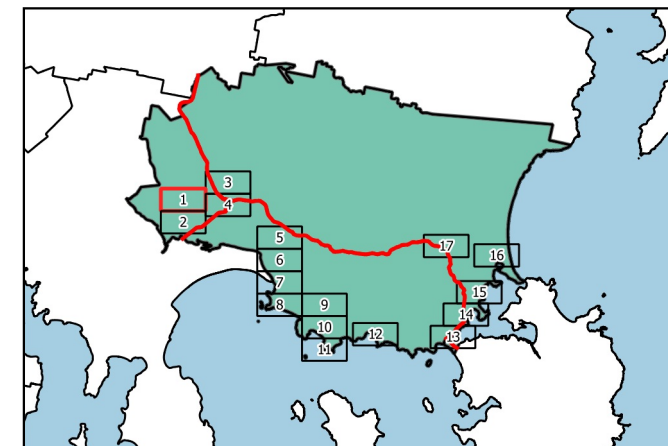
0 100 200 300 400 500 m

Coordinate System: GDA 1994 MGA Zone 55

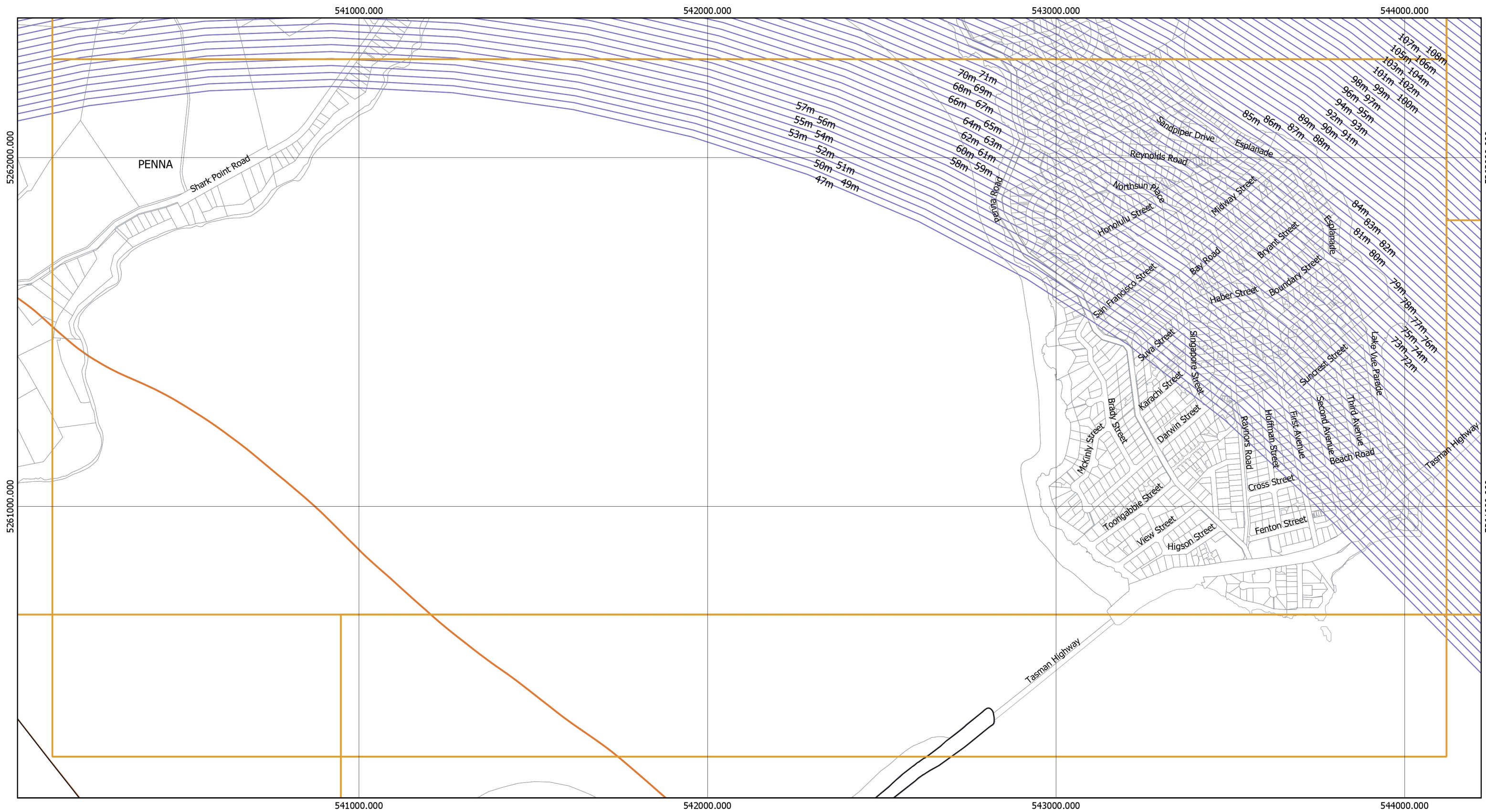
Base data from theLIST, © State of Tasmania
Land title data current as of 20/03/2021

Disclaimer: Before taking any action based on
data shown on this map, it should first be verified
with the relevant council.





Print Date: 24/05/2021



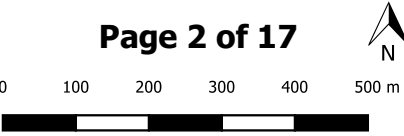
Sorell Council Local Provisions Schedule - Safeguarding of Airports Overlay



Legend

-  Airport Noise Exposure Area
-  LGA Boundary
-  Airport Obstacle Limitation Area
-  Property Boundary

Page 2 of 17

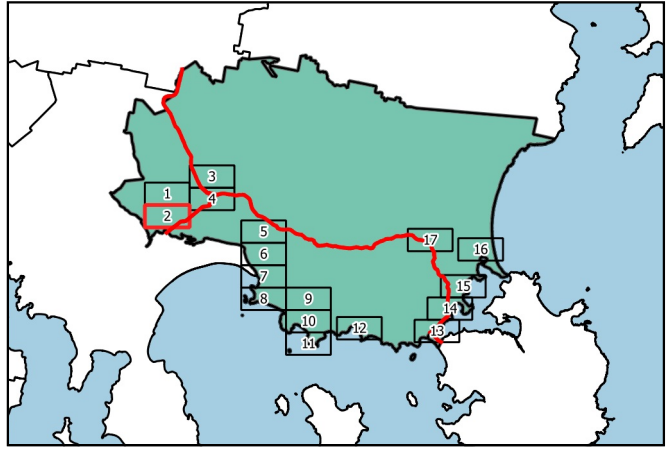


Coordinate System: GDA 1994 MGA Zone 55

Base data from theLIST, © State of Tasmania
Land title data current as of 20/03/2021

Disclaimer: Before taking any action based on
data shown on this map, it should first be verified
with the relevant council.





Print Date: 24/05/2021



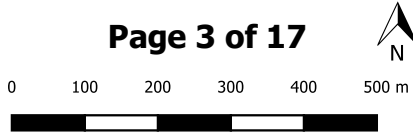
Sorell Council Local Provisions Schedule - Safeguarding of Airports Overlay



Legend

-  Airport Noise Exposure Area
-  Airport Obstacle Limitation Area
-  LGA Boundary
-  Property Boundary

Page 3 of 17

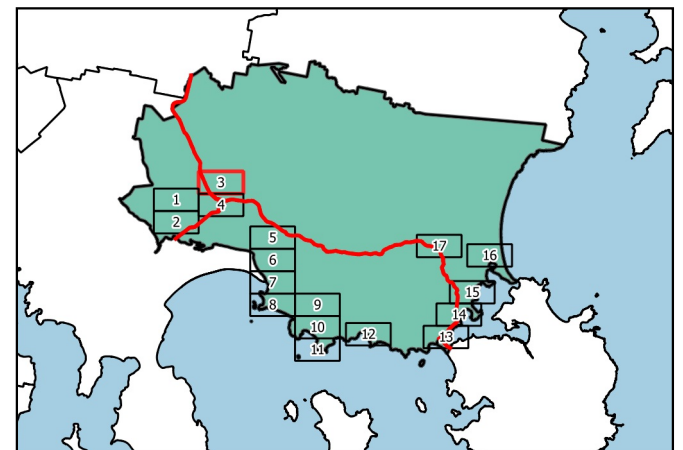


Coordinate System: GDA 1994 MGA Zone 55

Base data from theLIST, © State of Tasmania
Land title data current as of 20/03/2021

Disclaimer: Before taking any action based on data shown on this map, it should first be verified with the relevant council.

Print Date: 24/05/2021



Sorell Council Local Provisions Schedule - Safeguarding of Airports Overlay

545000.000

546000.000

547000.000

548000.000

5263000.000

5263000.000

5262000.000

5262000.000


545000.000


546000.000


547000.000


548000.000

Legend

 Airport Noise Exposure Area

 Airport Obstacle Limitation Area

 LGA Boundary

 Property Boundary

Page 4 of 17

0 100 200 300 400 500 m

Coordinate System: GDA 1994 MGA Zone 55

Base data from theLIST, © State of Tasmania
Land title data current as of 20/03/2021





Disclaimer: Before taking any action based on
data shown on this map, it should first be verified
with the relevant council.

Print Date: 24/05/2021

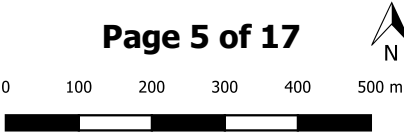
Sorell Council Local Provisions Schedule - Safeguarding of Airports Overlay



Legend

-  Airport Noise Exposure Area
-  LGA Boundary
-  Airport Obstacle Limitation Area
-  Property Boundary

Page 5 of 17

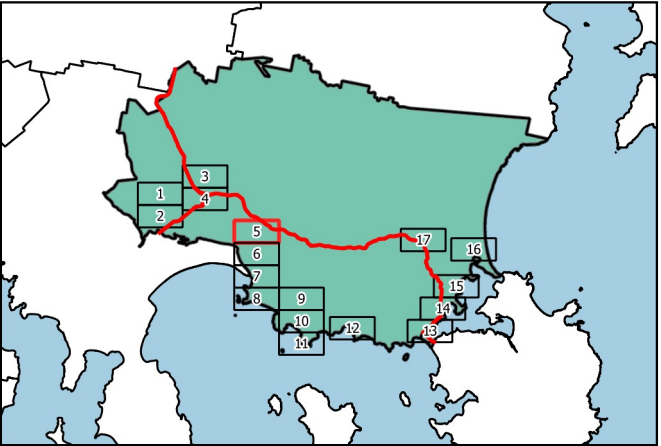


Coordinate System: GDA 1994 MGA Zone 55

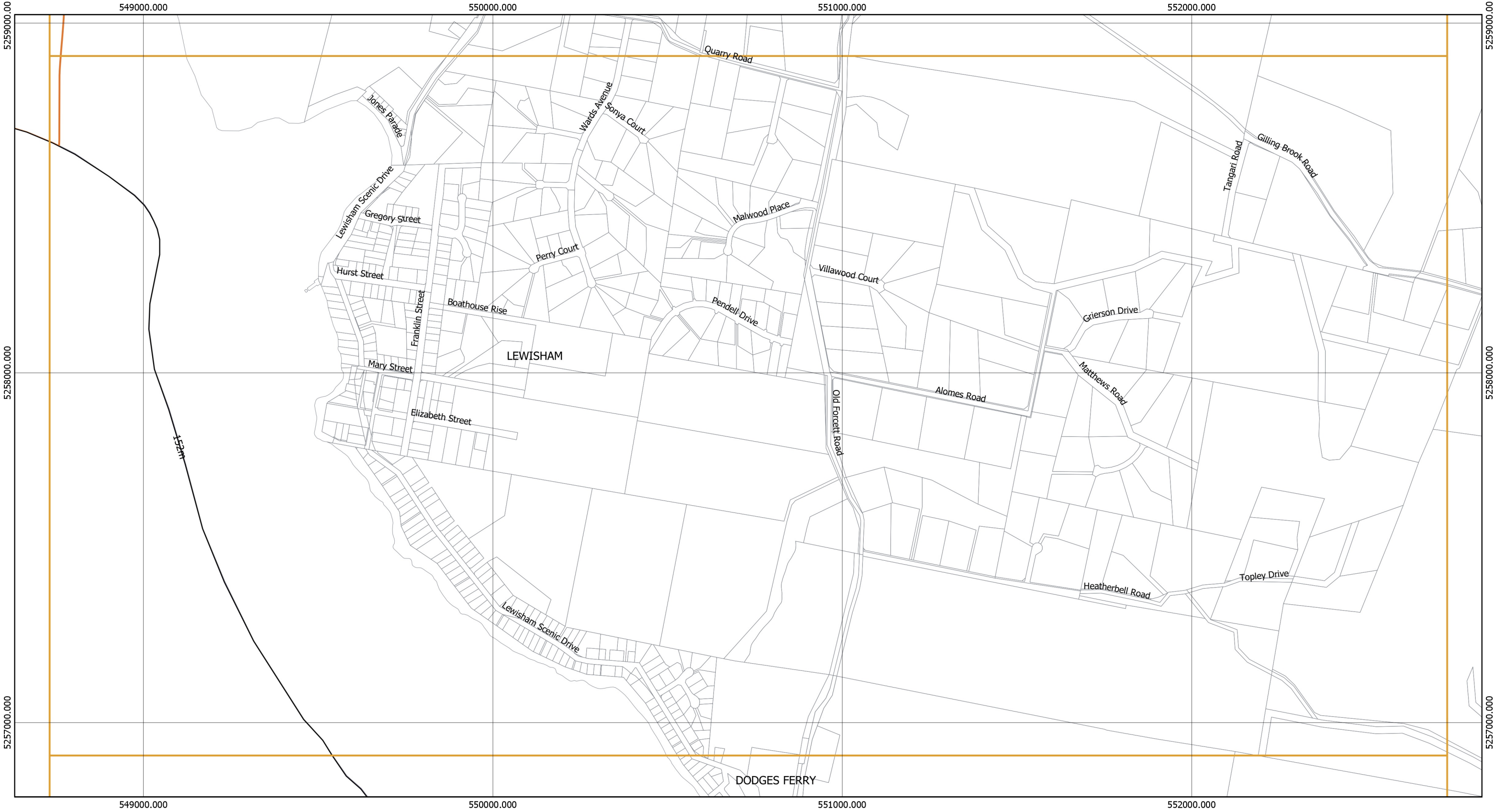
Base data from theLIST, © State of Tasmania
Land title data current as of 20/03/2021

Disclaimer: Before taking any action based on
data shown on this map, it should first be verified
with the relevant council.





Print Date: 24/05/2021



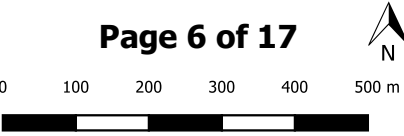
Sorell Council Local Provisions Schedule - Safeguarding of Airports Overlay



Legend

-  Airport Noise Exposure Area
-  Airport Obstacle Limitation Area
-  LGA Boundary
-  Property Boundary

Page 6 of 17

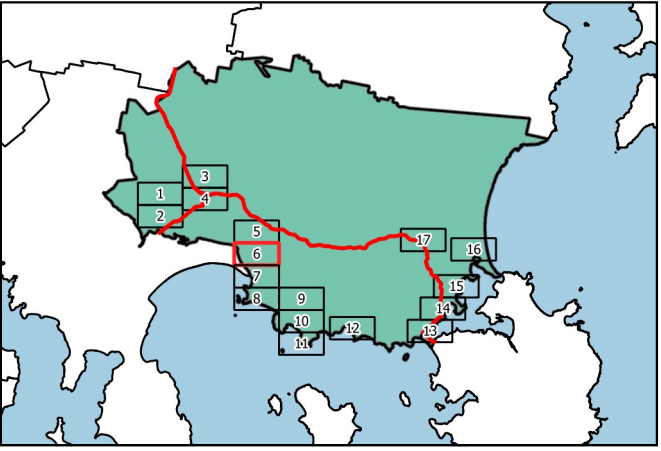


Coordinate System: GDA 1994 MGA Zone 55

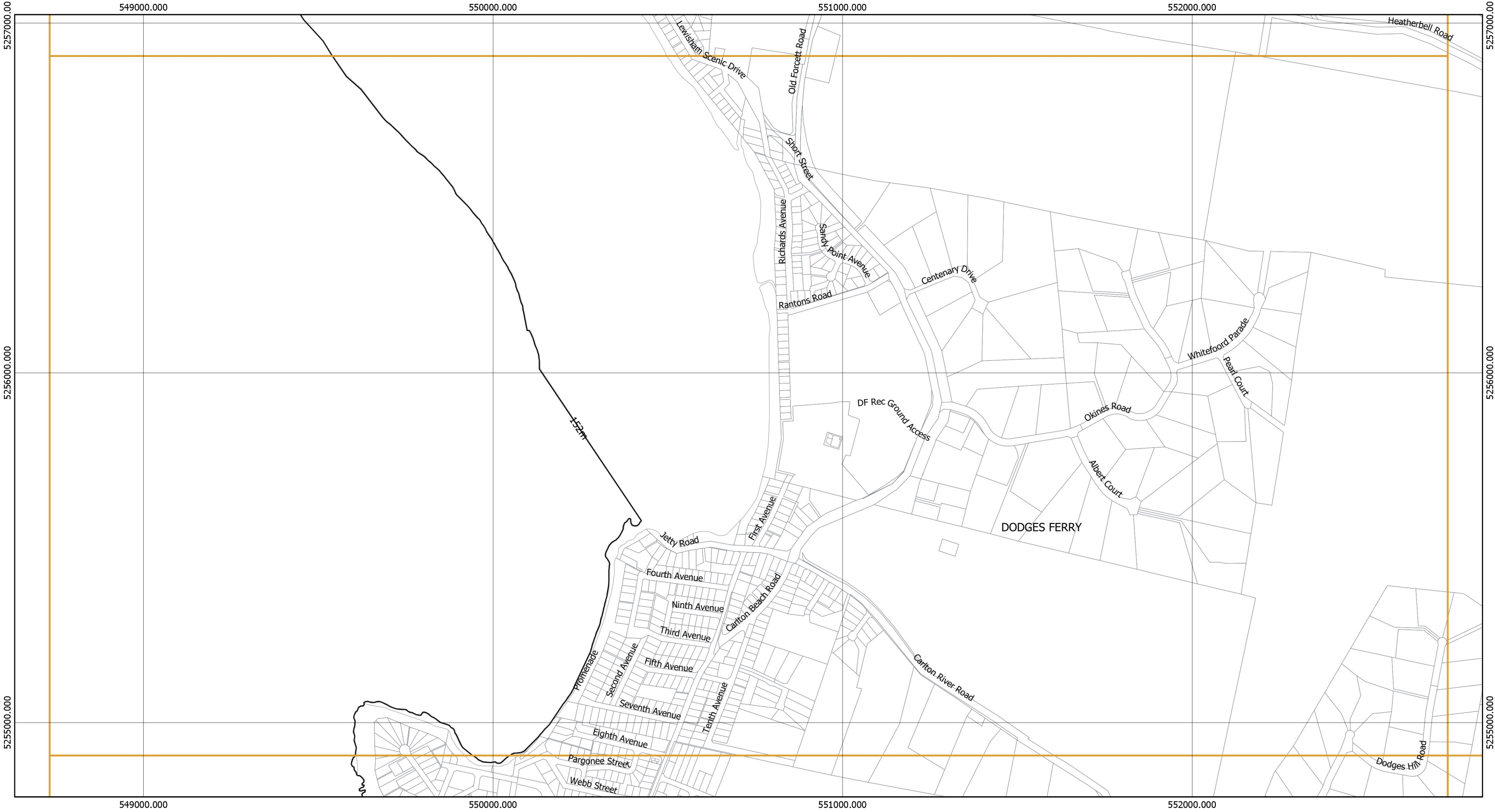
Base data from theLIST, © State of Tasmania
Land title data current as of 20/03/2021

Disclaimer: Before taking any action based on
data shown on this map, it should first be verified
with the relevant council.

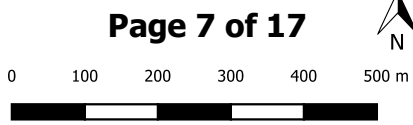
Print Date: 24/05/2021



Sorell Council Local Provisions Schedule - Safeguarding of Airports Overlay



- Legend**
- Airport Noise Exposure Area
 - Airport Obstacle Limitation Area
 - LGA Boundary
 - Property Boundary

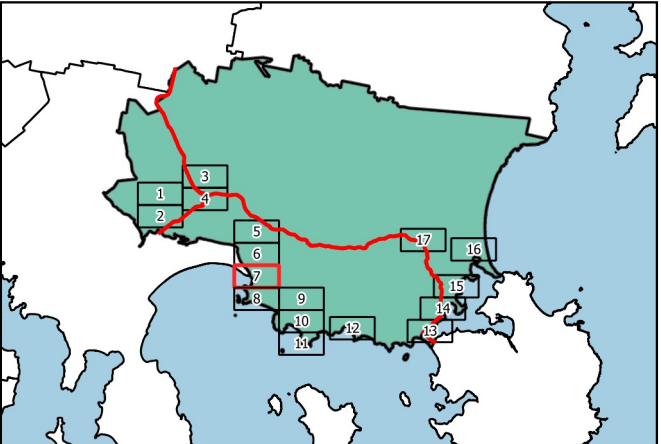


Coordinate System: GDA 1994 MGA Zone 55

Base data from theLIST, © State of Tasmania
Land title data current as of 20/03/2021

Disclaimer: Before taking any action based on data shown on this map, it should first be verified with the relevant council.





Print Date: 24/05/2021



Sorell Council Local Provisions Schedule - Safeguarding of Airports Overlay



Legend

-  Airport Noise Exposure Area
-  LGA Boundary
-  Airport Obstacle Limitation Area
-  Property Boundary

Page 8 of 17

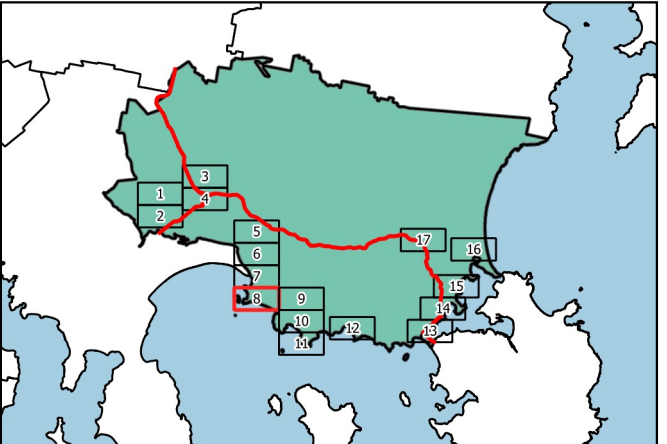


Coordinate System: GDA 1994 MGA Zone 55

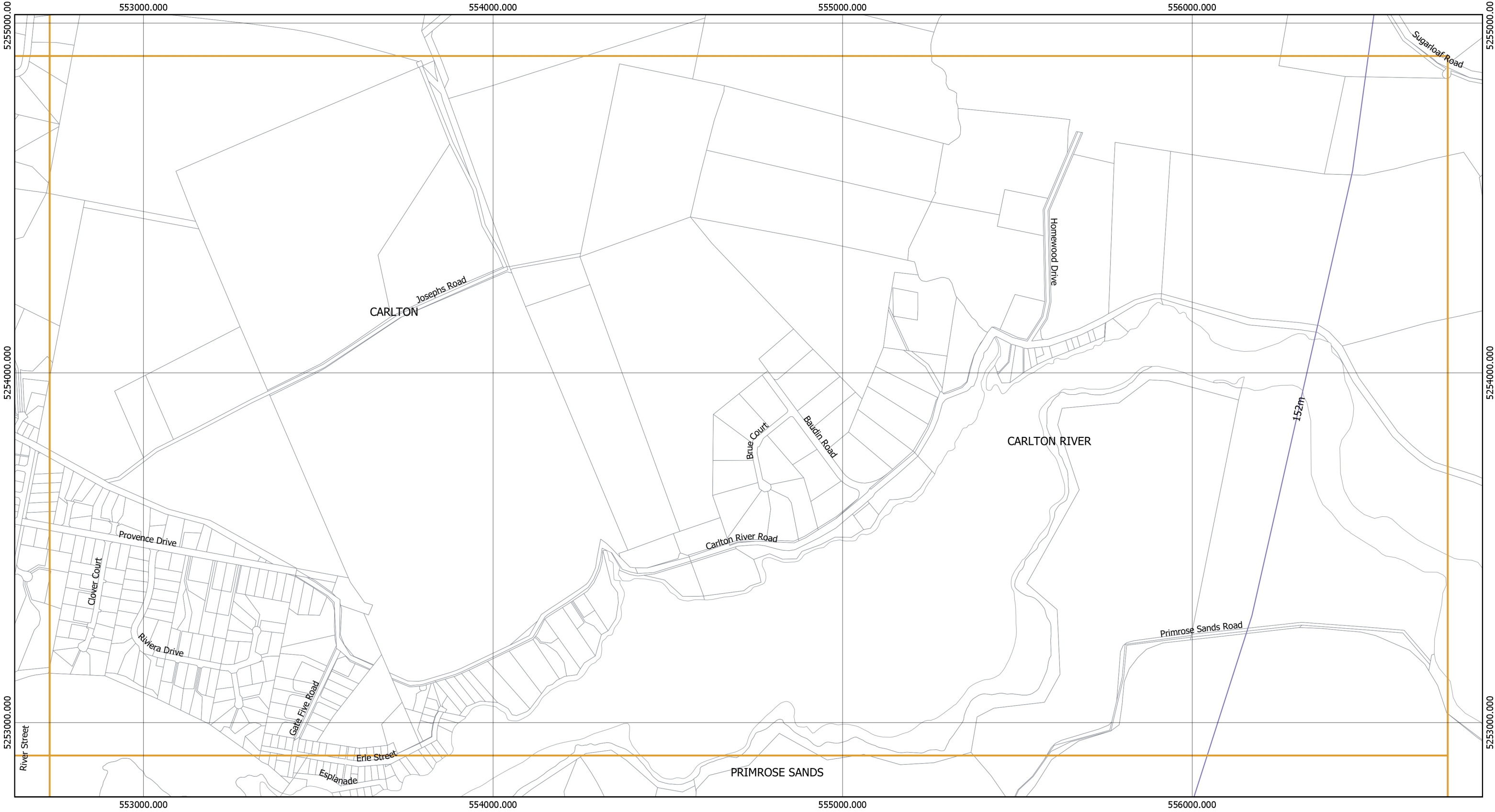
Base data from theLIST, © State of Tasmania
Land title data current as of 20/03/2021

Disclaimer: Before taking any action based on
data shown on this map, it should first be verified
with the relevant council.

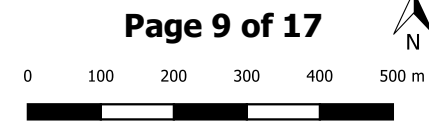
Print Date: 24/05/2021



Sorell Council Local Provisions Schedule - Safeguarding of Airports Overlay



- Legend**
- Airport Noise Exposure Area
 - LGA Boundary
 - Airport Obstacle Limitation Area
 - Property Boundary

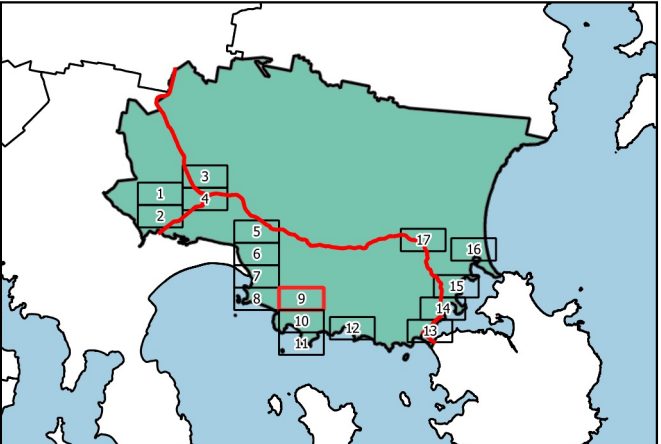


Coordinate System: GDA 1994 MGA Zone 55

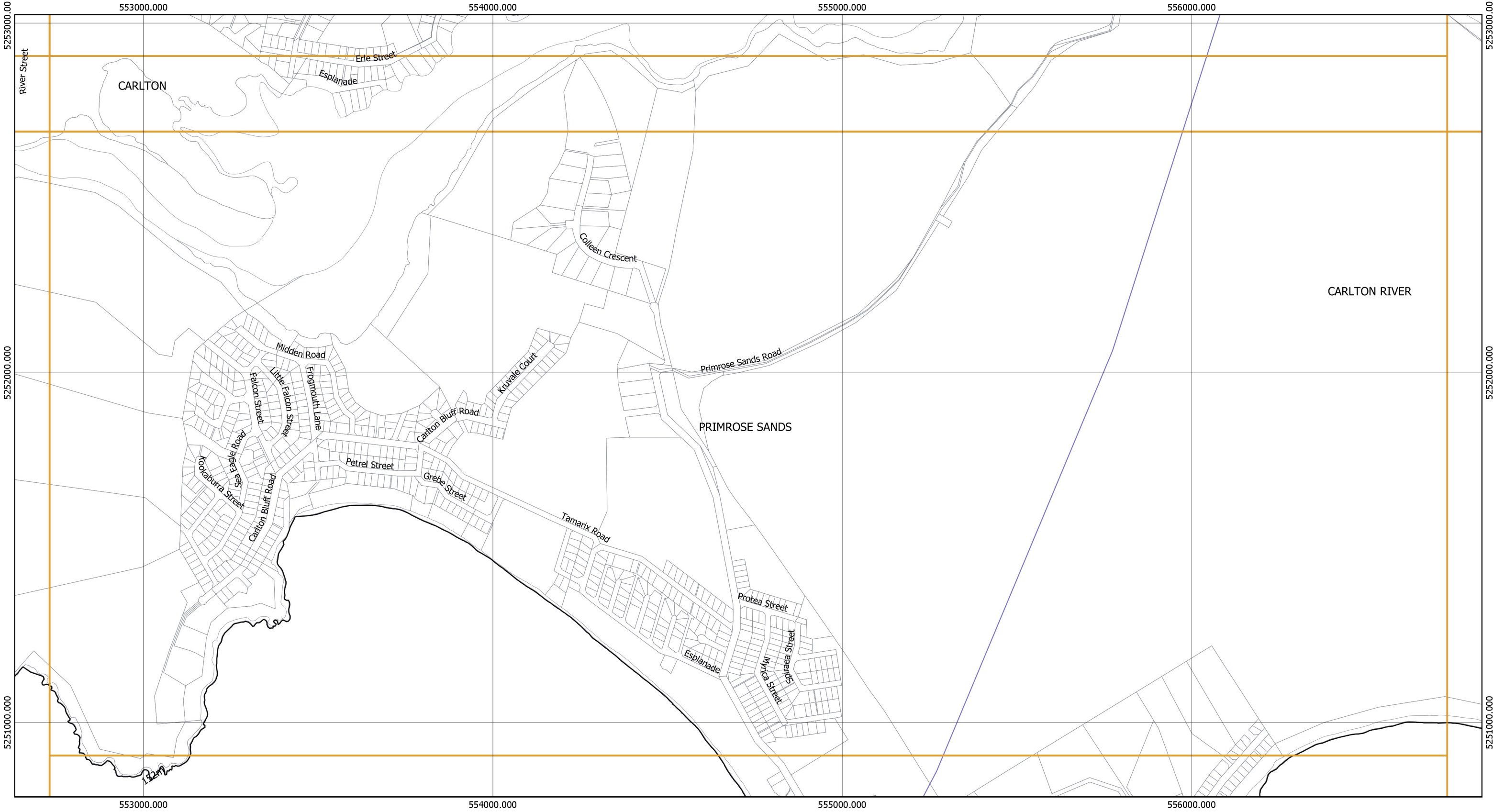
Base data from theLIST, © State of Tasmania
Land title data current as of 20/03/2021

Disclaimer: Before taking any action based on data shown on this map, it should first be verified with the relevant council.





Print Date: 24/05/2021



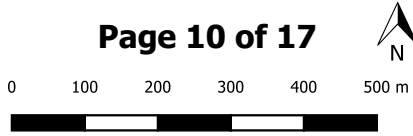
Sorell Council Local Provisions Schedule - Safeguarding of Airports Overlay



Legend

-  Airport Noise Exposure Area
-  LGA Boundary
-  Airport Obstacle Limitation Area
-  Property Boundary

Page 10 of 17

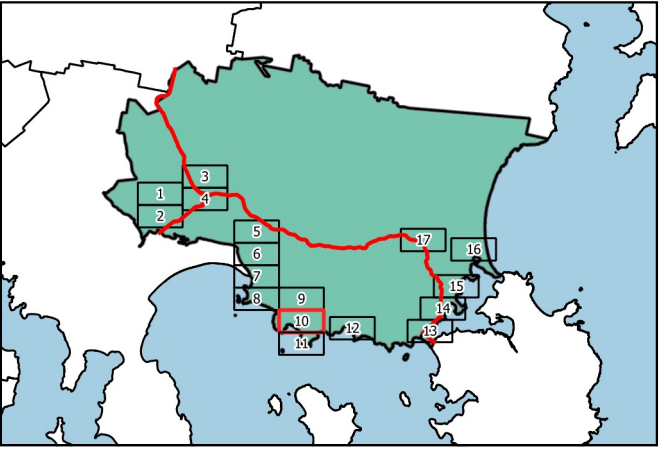


Coordinate System: GDA 1994 MGA Zone 55

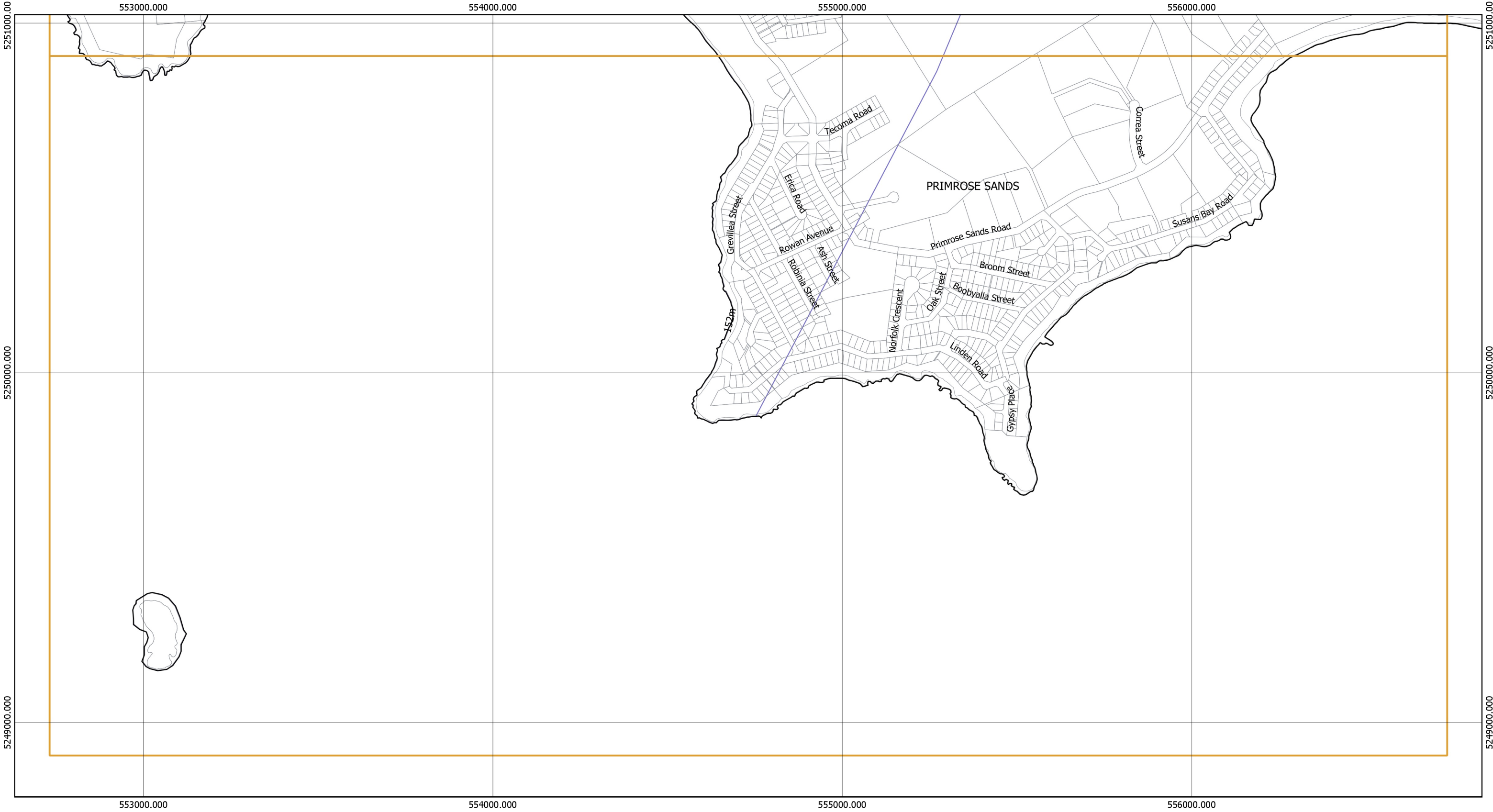
Base data from theLIST, © State of Tasmania
Land title data current as of 20/03/2021

Disclaimer: Before taking any action based on
data shown on this map, it should first be verified
with the relevant council.





Print Date: 24/05/2021



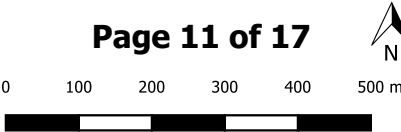
Sorell Council Local Provisions Schedule - Safeguarding of Airports Overlay



Legend

-  Airport Noise Exposure Area
-  LGA Boundary
-  Airport Obstacle Limitation Area
-  Property Boundary

Page 11 of 17

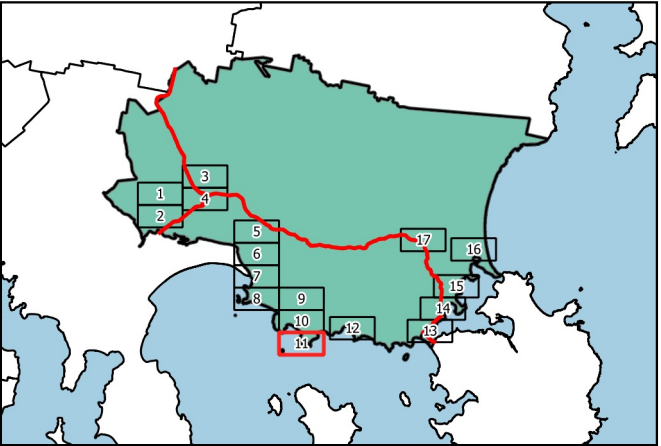


Coordinate System: GDA 1994 MGA Zone 55

Base data from theLIST, © State of Tasmania
Land title data current as of 20/03/2021

Disclaimer: Before taking any action based on
data shown on this map, it should first be verified
with the relevant council.





Print Date: 24/05/2021

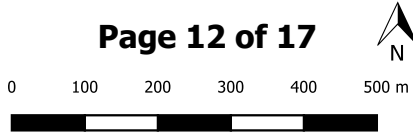


Sorell Council Local Provisions Schedule - Safeguarding of Airports Overlay



Legend

-  Airport Noise Exposure Area
-  Airport Obstacle Limitation Area
-  LGA Boundary
-  Property Boundary

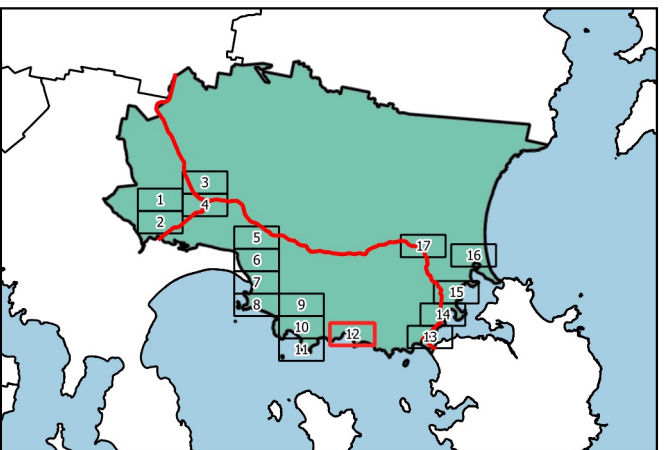


Coordinate System: GDA 1994 MGA Zone 55

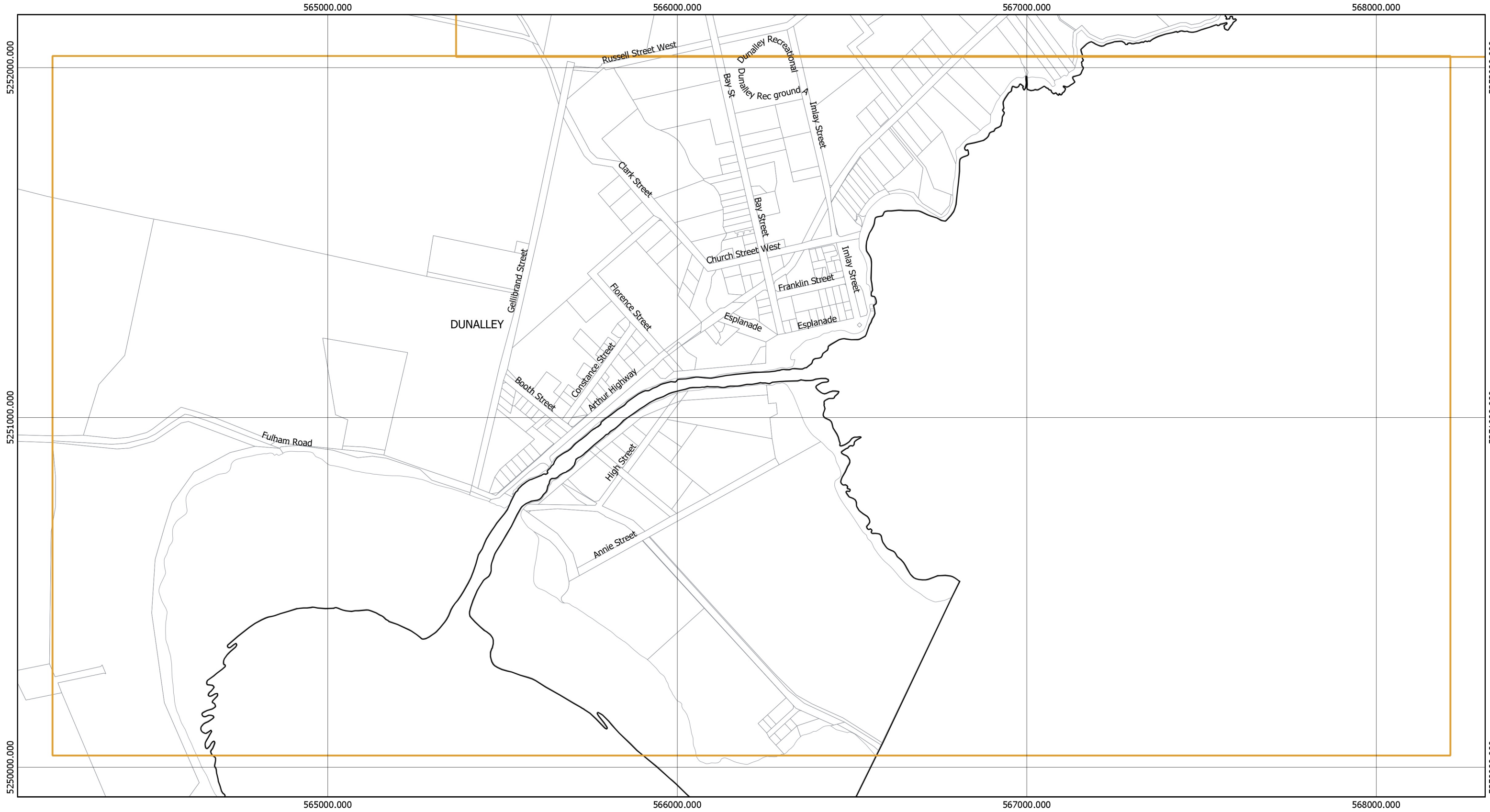
Base data from theLIST, © State of Tasmania
Land title data current as of 20/03/2021

Disclaimer: Before taking any action based on
data shown on this map, it should first be verified
with the relevant council.





Print Date: 24/05/2021



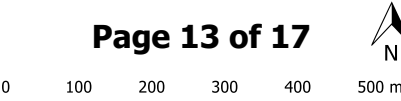
Sorell Council Local Provisions Schedule - Safeguarding of Airports Overlay



Legend

-  Airport Noise Exposure Area
-  LGA Boundary
-  Airport Obstacle Limitation Area
-  Property Boundary

Page 13 of 17

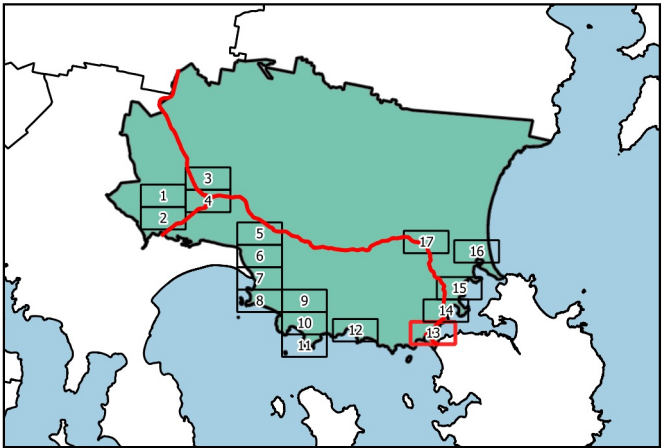


Coordinate System: GDA 1994 MGA Zone 55

Base data from theLIST, © State of Tasmania
Land title data current as of 20/03/2021

Disclaimer: Before taking any action based on
data shown on this map, it should first be verified
with the relevant council.





Print Date: 24/05/2021



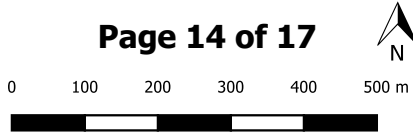
Sorell Council Local Provisions Schedule - Safeguarding of Airports Overlay



Legend

-  Airport Noise Exposure Area
-  Airport Obstacle Limitation Area
-  LGA Boundary
-  Property Boundary

Page 14 of 17

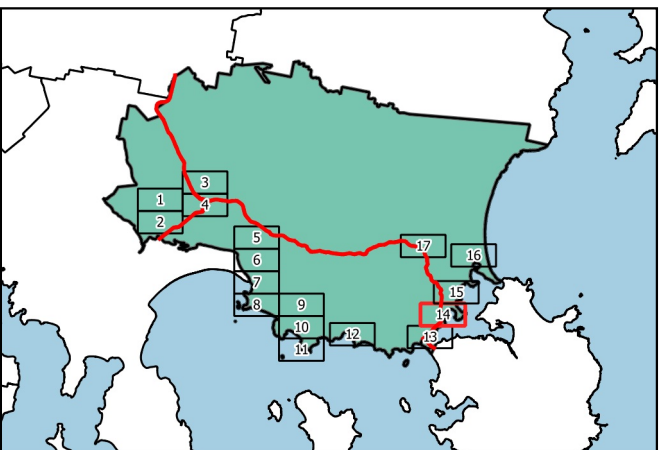


Coordinate System: GDA 1994 MGA Zone 55

Base data from theLIST, © State of Tasmania
Land title data current as of 20/03/2021

Disclaimer: Before taking any action based on
data shown on this map, it should first be verified
with the relevant council.

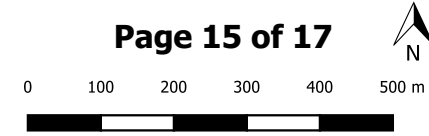
Print Date: 24/05/2021



Sorell Council Local Provisions Schedule - Safeguarding of Airports Overlay



- Legend**
- Airport Noise Exposure Area
 - LGA Boundary
 - Airport Obstacle Limitation Area
 - Property Boundary

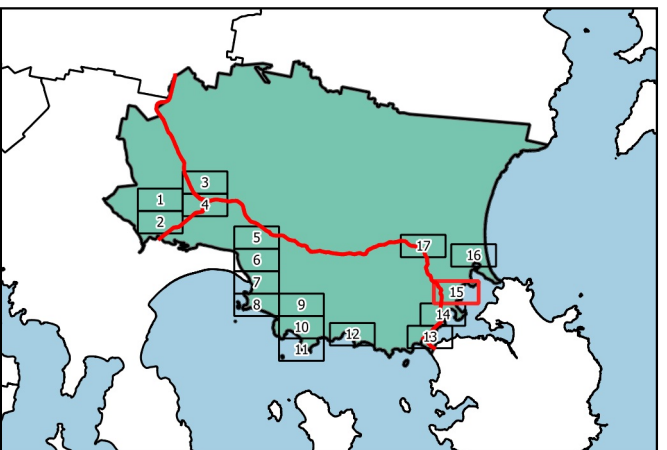


Coordinate System: GDA 1994 MGA Zone 55

Base data from theLIST, © State of Tasmania
Land title data current as of 20/03/2021

Disclaimer: Before taking any action based on data shown on this map, it should first be verified with the relevant council.

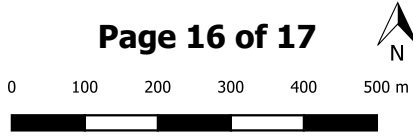
Print Date: 24/05/2021



Sorell Council Local Provisions Schedule - Safeguarding of Airports Overlay



- Legend**
- Airport Noise Exposure Area
 - Airport Obstacle Limitation Area
 - LGA Boundary
 - Property Boundary

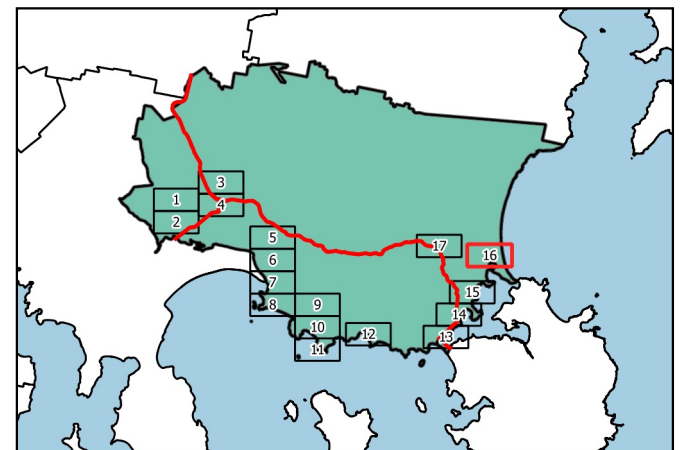


Coordinate System: GDA 1994 MGA Zone 55

Base data from theLIST, © State of Tasmania
Land title data current as of 20/03/2021

Disclaimer: Before taking any action based on
data shown on this map, it should first be verified
with the relevant council.





Print Date: 24/05/2021

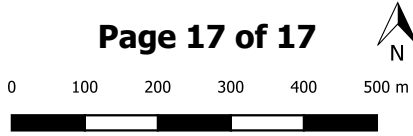


Sorell Council Local Provisions Schedule - Safeguarding of Airports Overlay



Legend

-  Airport Noise Exposure Area
-  LGA Boundary
-  Airport Obstacle Limitation Area
-  Property Boundary



Coordinate System: GDA 1994 MGA Zone 55

Base data from theLIST, © State of Tasmania
Land title data current as of 20/03/2021

Disclaimer: Before taking any action based on
data shown on this map, it should first be verified
with the relevant council.

Print Date: 24/05/2021

