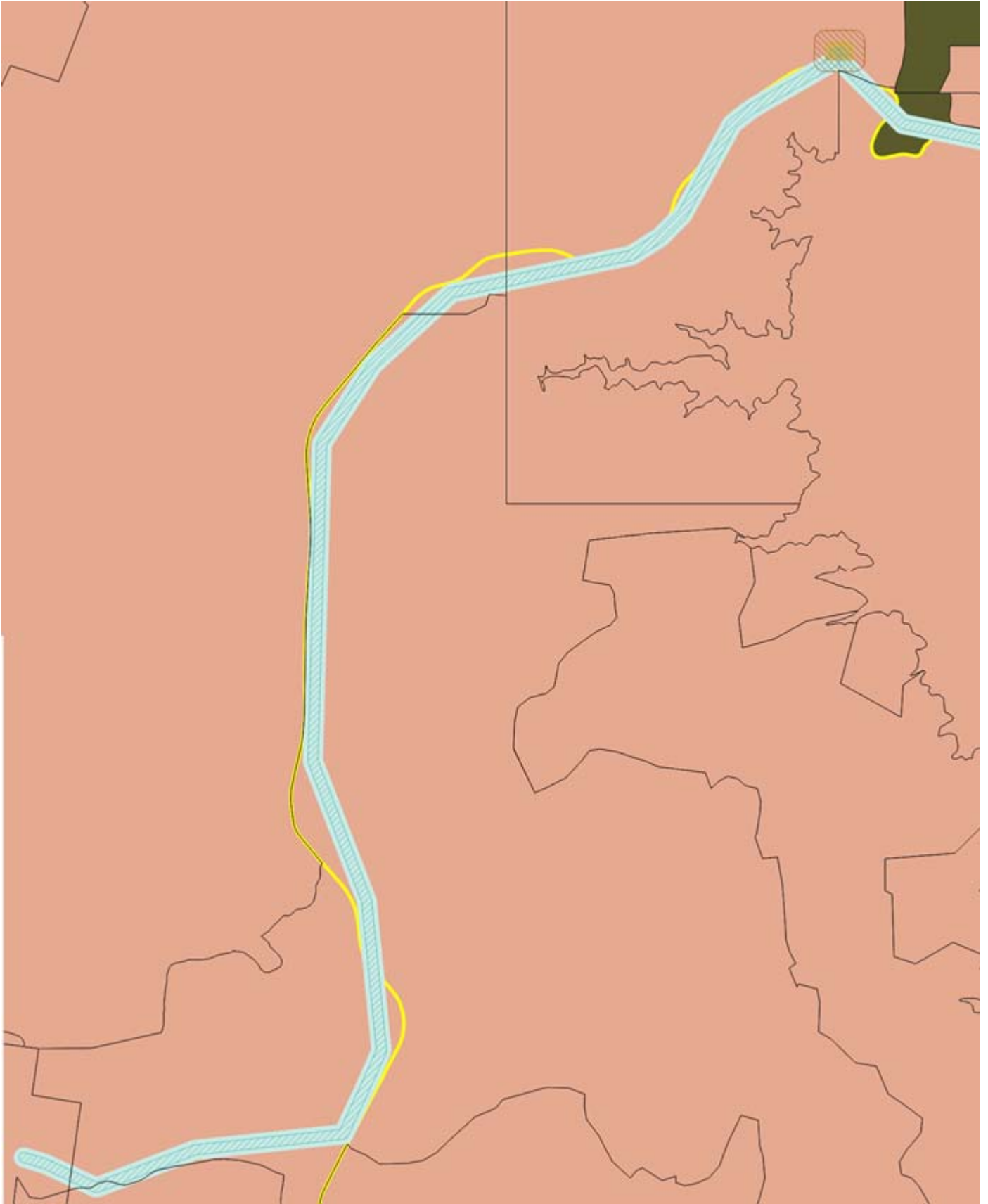


---

**From:** McCrossen, Samuel  
**Sent:** Friday, 5 March 2021 4:00 PM  
**To:** McCrossen, Samuel  
**Subject:** West Coast LPS ETIP Code Mapping



Regards,

Samuel  
03 6165 6833

---

**From:** Odin Kelly <Odin.Kelly@tasnetworks.com.au>  
**Sent:** Friday, 5 March 2021 3:11 PM

**To:** McCrossen, Samuel <Samuel.McCrossen@planning.tas.gov.au>  
**Cc:** Mark Bresnehan <Mark.Bresnehan@tasnetworks.com.au>  
**Subject:** RE: West Coast LPS ETIP Code mapping

Hi Sam

Please see attached the files requested regarding the West Coast LPS. These include updates to the ETIPC Substation Facility, Substation Facility Buffer Area, the Inner Protection Area and the Electricity Transmission Corridor.

If you require anything further please let me know

cheers




**Odin Kelly**  
Consultant Planner  
Strategic Asset Management  
**P: 0402 627 369 E [odin.kelly@tasnetworks.com.au](mailto:odin.kelly@tasnetworks.com.au)**

*Monday & Wednesday*

1 – 7 Maria Street, Lenah Valley 7008  
PO Box 606, Moonah TAS 7009

[www.tasnetworks.com.au](http://www.tasnetworks.com.au)

 [@TasNetworks](https://twitter.com/TasNetworks)

 [/TasNetworks](https://www.facebook.com/TasNetworks)

---

**From:** McCrossen, Samuel <Samuel.McCrossen@planning.tas.gov.au>  
**Sent:** Thursday, 4 March 2021 9:06 AM  
**To:** Odin Kelly <Odin.Kelly@tasnetworks.com.au>  
**Cc:** Land Use Planning TasNetworks <LandUsePlanning@tasnetworks.com.au>  
**Subject:** RE: West Coast LPS ETIP Code mapping

**CAUTION:** This email comes from an external source. Do not click links or open attachments unless you recognise the sender and know that the content is safe.

Hi Odin,

Unfortunately we can't provide additional time for submission of the mapping. As it stands our assessment time expires on the 21 March. If the submission is received on the 16<sup>th</sup>, it will not allow the other parties 7 days to respond to the submission (as specified in our post-hearing directions letter) before a decision has to be made. So if the mapping is not received by 5 March, then it appears that we may have to make a decision without the mapping.

So the options for TasNetworks appear to be that it submits the mapping as soon as possible and see if our assessment timeframes allow the mapping to be considered, or that it decides not to submit the mapping.

Regards,

Samuel

Samuel McCrossen  
Planning Adviser

TASMANIAN PLANNING COMMISSION

---

Level 3 144 Macquarie Street Hobart TAS 7000  
GPO Box 1691 Hobart TAS 7001

03 6165 6833

[www.planning.tas.gov.au](http://www.planning.tas.gov.au)

CONFIDENTIALITY NOTICE AND DISCLAIMER: This email and any attachments are confidential and may be legally privileged (in which case neither is waived or lost by mistaken delivery). The email and any attachments are intended only for the intended addressee(s). Please notify us by return email if you have received this email and any attachments by mistake, and delete them. If this email and any attachments include advice, that advice is based on, and limited to, the instructions received by the sender. Any unauthorised use of this email and any attachments is expressly prohibited. Any liability in connection with any viruses or other defects in this email and any attachments, is limited to re-supplying this email and any attachments.

---

**From:** Odin Kelly <[Odin.Kelly@tasnetworks.com.au](mailto:Odin.Kelly@tasnetworks.com.au)>  
**Sent:** Wednesday, 3 March 2021 3:15 PM  
**To:** McCrossen, Samuel <[Samuel.McCrossen@planning.tas.gov.au](mailto:Samuel.McCrossen@planning.tas.gov.au)>  
**Subject:** RE: West Coast LPS ETIP Code mapping

G'day Sam

We are having a few technical issue with the GIS mapping for the Pieman Substation. I think I have them resolved with our GIS team, however I am on leave until the 15<sup>th</sup> so I will provide the data set on the 16<sup>th</sup>

Hope this is okay



Cheers



**Odin Kelly**  
Consultant Planner  
Strategic Asset Management  
P: 6271 6717 E [odin.kelly@tasnetworks.com.au](mailto:odin.kelly@tasnetworks.com.au)

*Monday & Wednesday*

1 – 7 Maria Street, Lenah Valley 7008  
PO Box 606, Moonah TAS 7009

[www.tasnetworks.com.au](http://www.tasnetworks.com.au) [[aus01.safelinks.protection.outlook.com](mailto:aus01.safelinks.protection.outlook.com)]  
 [@TasNetworks](https://twitter.com/TasNetworks) [[aus01.safelinks.protection.outlook.com](mailto:aus01.safelinks.protection.outlook.com)]  
 [/TasNetworks](https://www.facebook.com/TasNetworks) [[aus01.safelinks.protection.outlook.com](mailto:aus01.safelinks.protection.outlook.com)]

---

**From:** McCrossen, Samuel <[Samuel.McCrossen@planning.tas.gov.au](mailto:Samuel.McCrossen@planning.tas.gov.au)>  
**Sent:** Wednesday, 10 February 2021 9:04 AM  
**To:** Odin Kelly <[Odin.Kelly@tasnetworks.com.au](mailto:Odin.Kelly@tasnetworks.com.au)>  
**Subject:** RE: West Coast LPS ETIP Code mapping

**CAUTION:** This email comes from an external source. Do not click links or open attachments unless you recognise the sender and know that the content is safe.

Hi Odin,

The delegates have asked that you confirm the following coordinates:

Mount Kershaw - -41.717476°,145.537417°

Pieman Dam Repeater Communication Site -41.724624°,145.129991°

John Butters Repeater Communication Site -42.143916°,145.533125°

Could you also confirm that the proposed Utilities Zone for the Pieman Switching Station should replicate the area that your GIS layer will show as the Substation Facility layer when you submit the overlay?

Finally, did you review the PDF mapping of the ETIP Code, and does it show the substation buffer facility layers as required?

Regards,

Samuel  
03 6165 6833

---

**From:** Odin Kelly <[Odin.Kelly@tasnetworks.com.au](mailto:Odin.Kelly@tasnetworks.com.au)>  
**Sent:** Thursday, 4 February 2021 9:51 AM  
**To:** McCrossen, Samuel <[Samuel.McCrossen@planning.tas.gov.au](mailto:Samuel.McCrossen@planning.tas.gov.au)>  
**Subject:** West Coast LPS ETIP Code mapping

Hi Samuel

As discussed yesterday Figure 1 below shows the current Electricity Transmission Infrastructure Protection Code (the Code) which ends at Reece Power Station Communication Site and the Pieman Dam Repeater Communication Site. These communication sites are shown in the blue dots with the Electricity Transmission Corridor (ETC) and the Inner Protection Area (IPA) associated with Line 519 Farrell to Reece shown in the blue corridor.

Figure 2 is an extract from TasNetworks mapping which shows the transmission line extending from the wind farm at near Granville Harbour to the new Pieman Switching Substation. The ETC and IPA associated with this line needs to be included into the Code Overlay as does the Substation Facility and Substation Facility Buffer Area associated with the Pieman Substation.

I have provided more information regarding this in the representation.

We are currently producing a shapefile which will be sent to the Commission for Tony Davidson to update the Code layer. I am hoping to have this shapefile completed in the next two weeks.

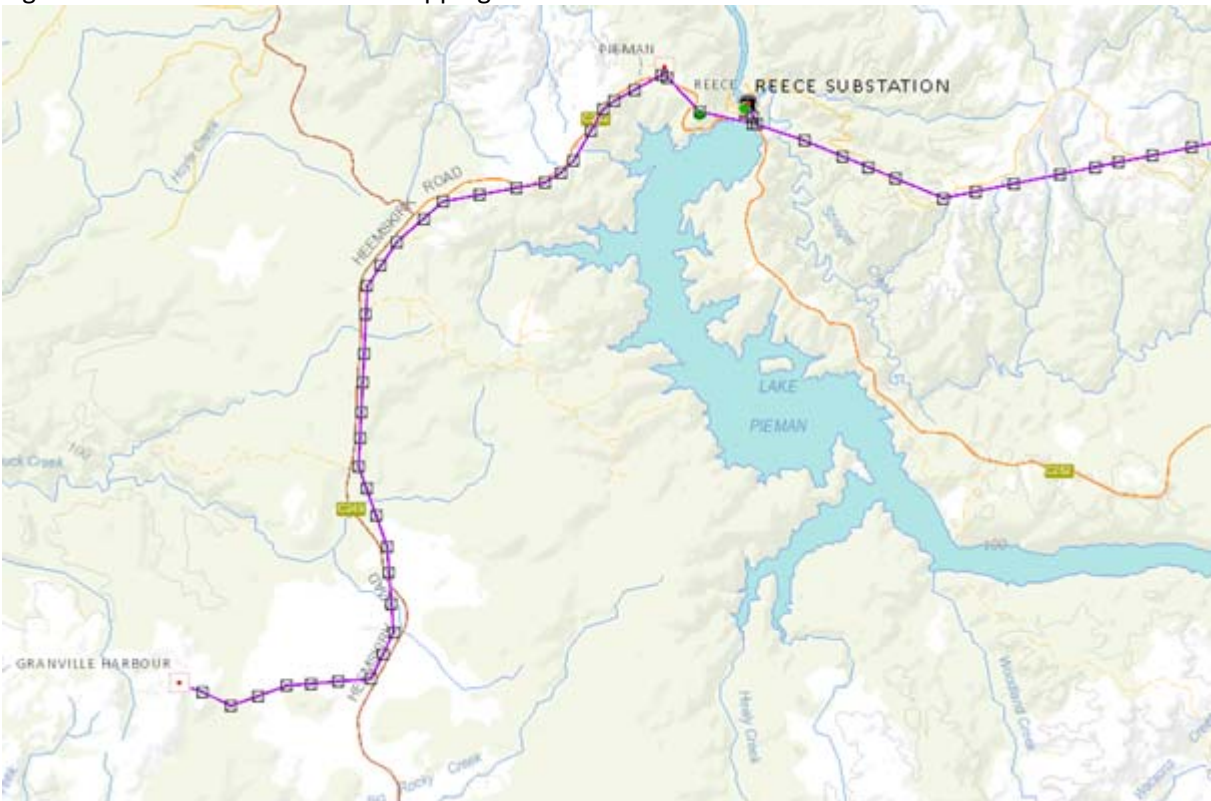
Happy to discuss further if required

Odin

Figure 1 – Code



Figure 2 – TasNetworks internal mapping





**Odin Kelly**  
Consultant Planner  
Strategic Asset Management  
P: 0402 627 369 E [odin.kelly@tasnetworks.com.au](mailto:odin.kelly@tasnetworks.com.au)

**Monday & Wednesday**

1 – 7 Maria Street, Lenah Valley 7008  
PO Box 606, Moonah TAS 7009

[www.tasnetworks.com.au](http://www.tasnetworks.com.au) [[aus01.safelinks.protection.outlook.com](mailto:aus01.safelinks.protection.outlook.com)] [[aus01.safelinks.protection.outlook.com](mailto:aus01.safelinks.protection.outlook.com)]  
 [@TasNetworks](https://twitter.com/TasNetworks) [[aus01.safelinks.protection.outlook.com](mailto:aus01.safelinks.protection.outlook.com)] [[aus01.safelinks.protection.outlook.com](mailto:aus01.safelinks.protection.outlook.com)]  
 [/TasNetworks](https://www.facebook.com/TasNetworks) [[aus01.safelinks.protection.outlook.com](mailto:aus01.safelinks.protection.outlook.com)] [[aus01.safelinks.protection.outlook.com](mailto:aus01.safelinks.protection.outlook.com)]

---

The information contained in this message, and any attachments, may include confidential or privileged information and is intended solely for the intended recipient(s). If you are not an intended recipient of this message, you may not copy or deliver the contents of this message or its attachments to anyone. If you have received this message in error, please notify me immediately by return email or by the telephone number listed above and destroy the original message. This organisation uses third party virus checking software and will not be held responsible for the inability of third party software packages to detect or prevent the propagation of any virus how so ever generated.

---

---

**CONFIDENTIALITY NOTICE AND DISCLAIMER**

The information in this transmission may be confidential and/or protected by legal professional privilege, and is intended only for the person or persons to whom it is addressed. If you are not such a person, you are warned that any disclosure, copying or dissemination of the information is unauthorised. If you have received the transmission in error, please immediately contact this office by telephone, fax or email, to inform us of the error and to enable arrangements to be made for the destruction of the transmission, or its return at our cost. No liability is accepted for any unauthorised use of the information contained in this transmission.

---

**CONFIDENTIALITY NOTICE AND DISCLAIMER**

The information in this transmission may be confidential and/or protected by legal professional privilege, and is intended only for the person or persons to whom it is addressed. If you are not such a person, you are warned that any disclosure, copying or dissemination of the information is unauthorised. If you have received the transmission in error, please immediately contact this office by telephone, fax or email, to inform us of the error and to enable arrangements to be made for the destruction of the transmission, or its return at our cost. No liability is accepted for any unauthorised use of the information contained in this transmission.