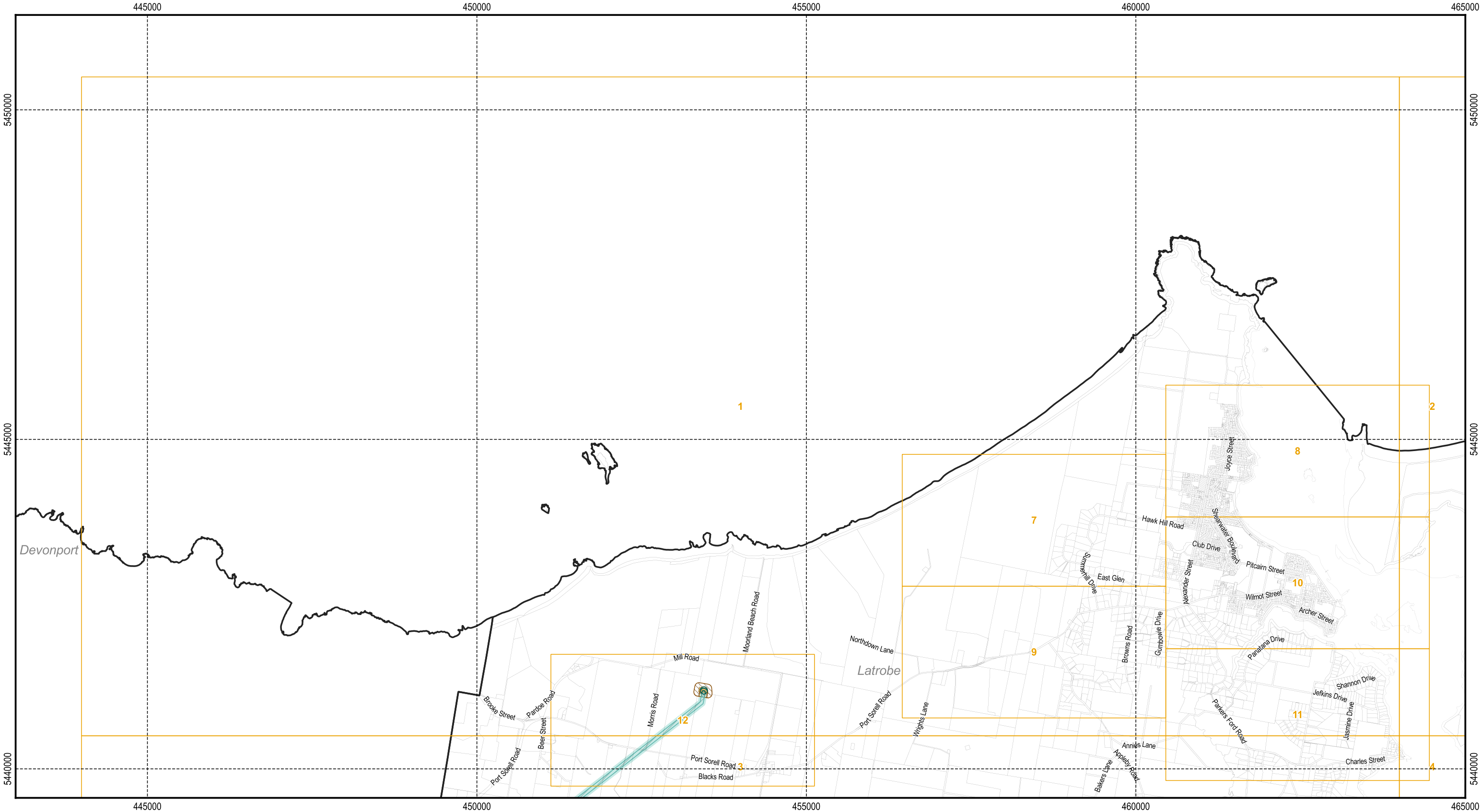


Tasmanian Planning Scheme - Electricity Transmission Infrastructure Protection Code: Latrobe Local Provisions Schedule



Communications station buffer area

Electricity transmission corridor

Inner protection area

Substation facility

Substation facility buffer area

Cadastral parcels

N

Map 1 of 14

500 1,000 1,500 2,000 2,500 m

Scale: 1:55,000 when printed at A3

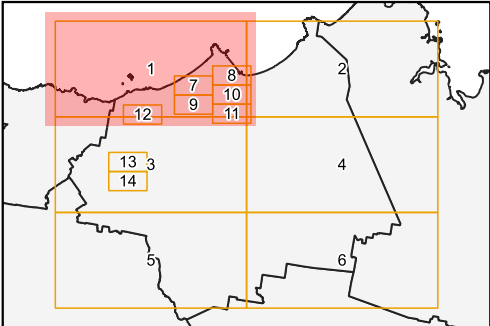
Coordinate system: GDA94 MGA Zone 55

Planning data from Latrobe Council

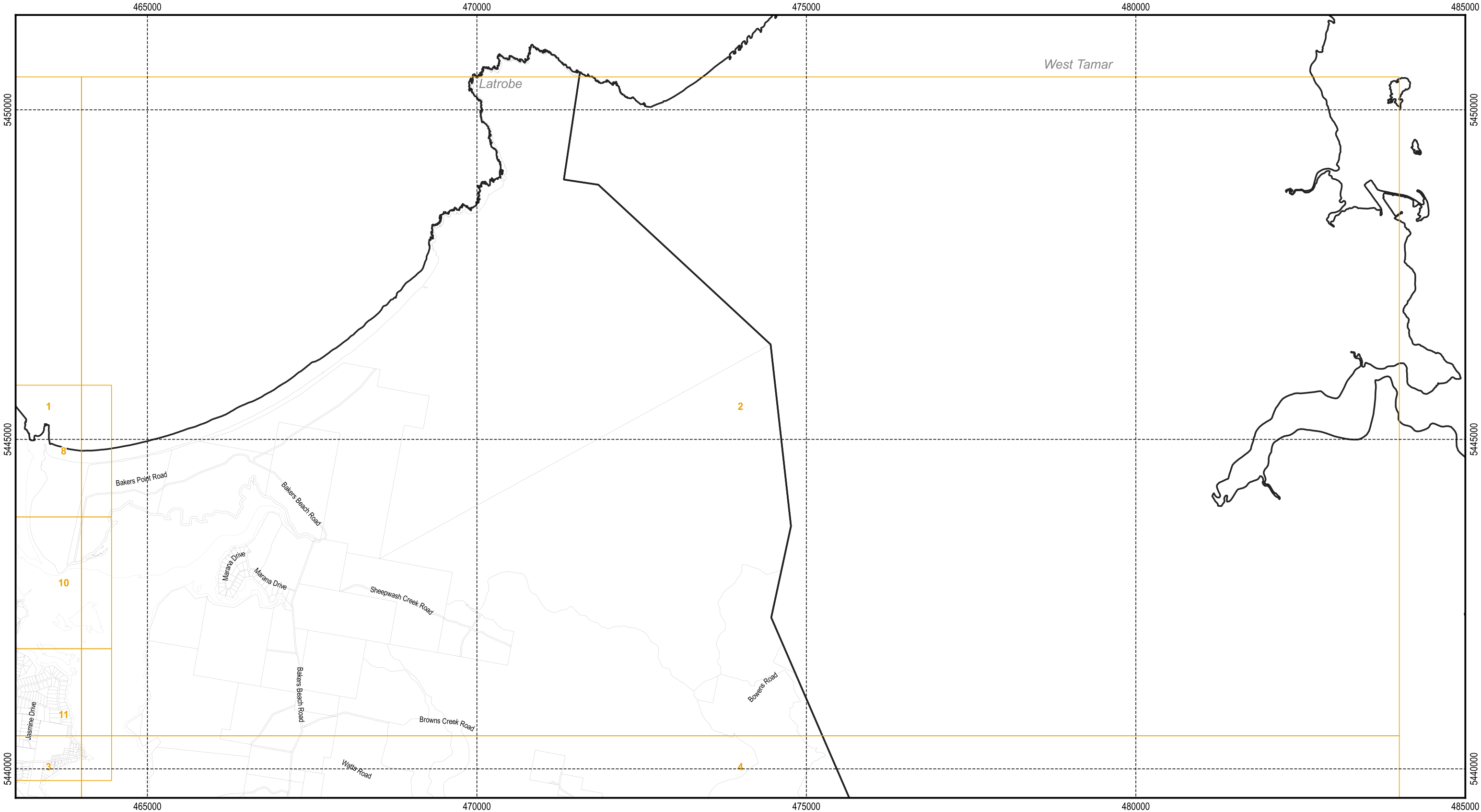
Base topographic data from the LIST © State of Tasmania

Print Date: 29/11/2021 Cadastre Date: 25/10/2021

Latrobe Council



Tasmanian Planning Scheme - Electricity Transmission Infrastructure Protection Code: Latrobe Local Provisions Schedule



Legend

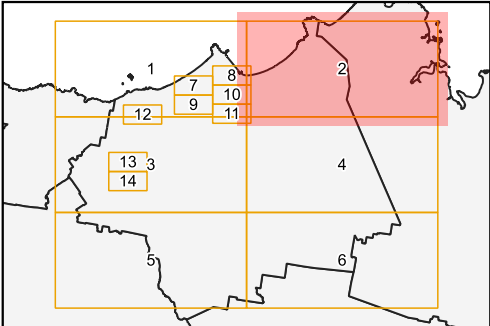
	Communications station buffer area		Inner protection area		Substation facility buffer area
	Electricity transmission corridor		Substation facility		Cadastral parcels

N

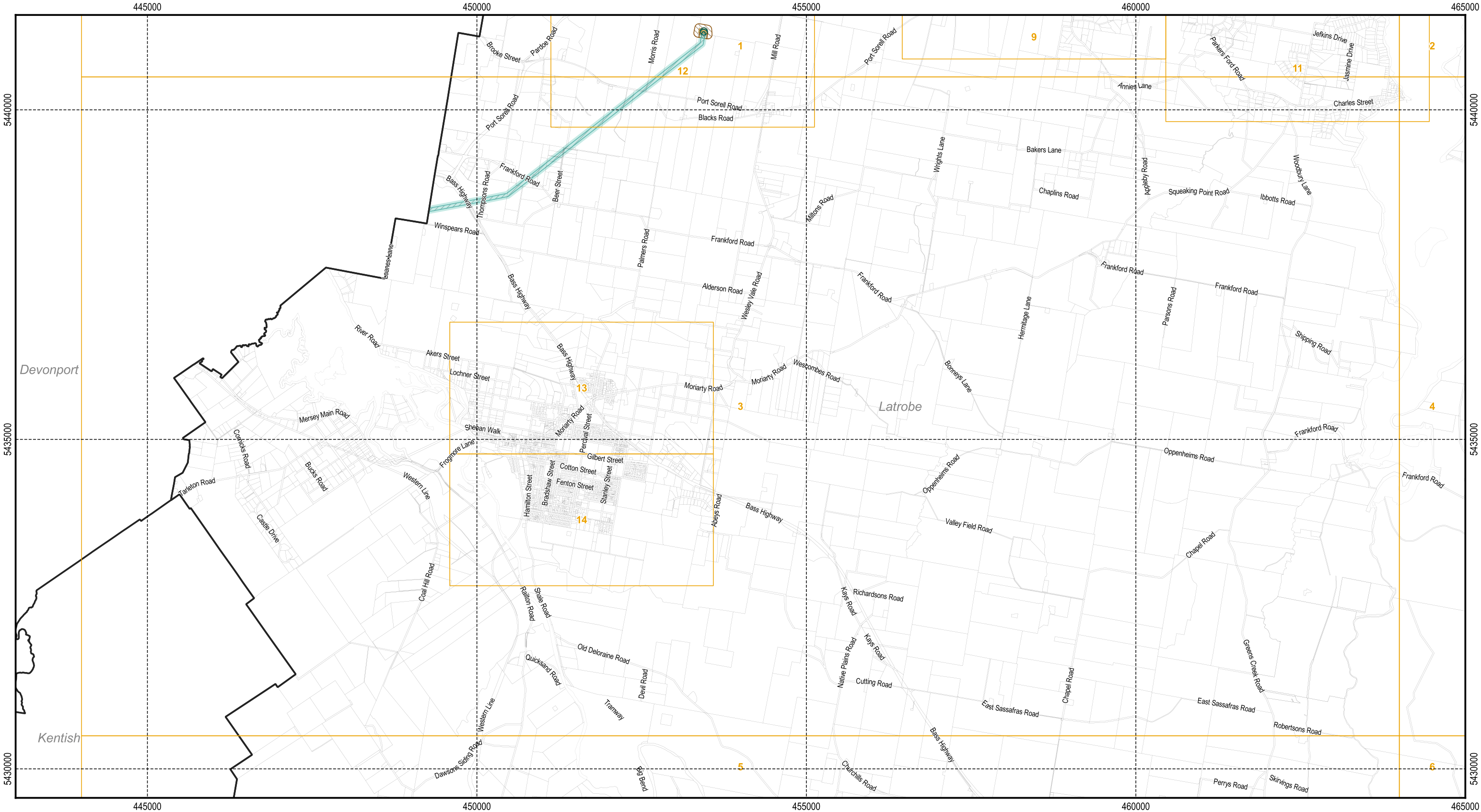
Map 2 of 14

500 1,000 1,500 2,000 2,500 m

Scale: 1:55,000 when printed at A3
Coordinate system: GDA94 MGA Zone 55
Planning data from Latrobe Council
Base topographic data from the LIST © State of Tasmania
Print Date: 29/11/2021 Cadastre Date: 25/10/2021



Tasmanian Planning Scheme - Electricity Transmission Infrastructure Protection Code: Latrobe Local Provisions Schedule



Communications station buffer area

Electricity transmission corridor

Inner protection area

Substation facility

Substation facility buffer area

Cadastral parcels

Legend

N

500

1,000

1,500

2,000

2,500

m

Map 3 of 14

Latrobe Council

Scale: 1:55,000 when printed at A3

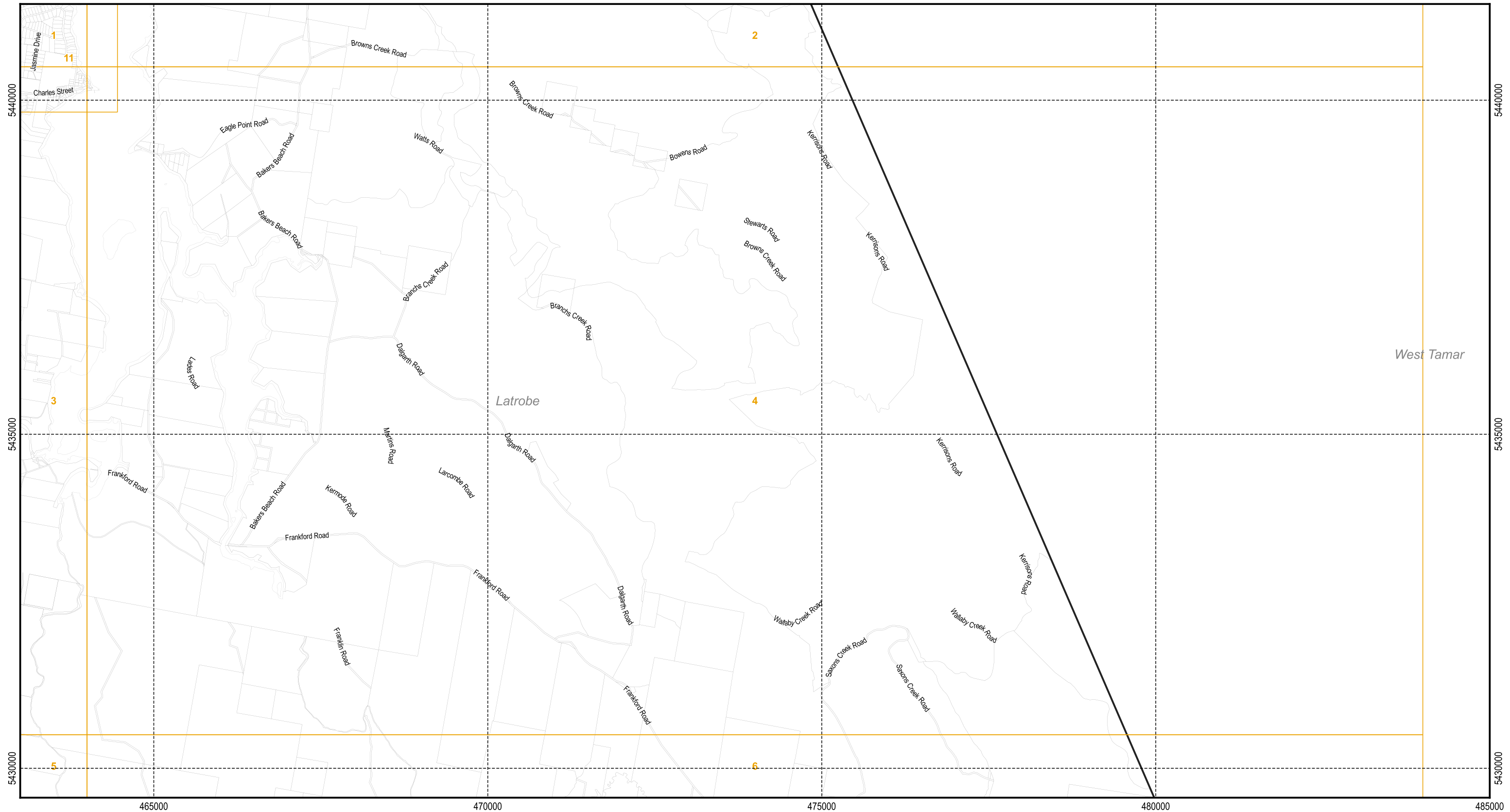
Coordinate system: GDA94 MGA Zone 55

Planning data from Latrobe Council







Base topographic data from the LIST © State of Tasmania

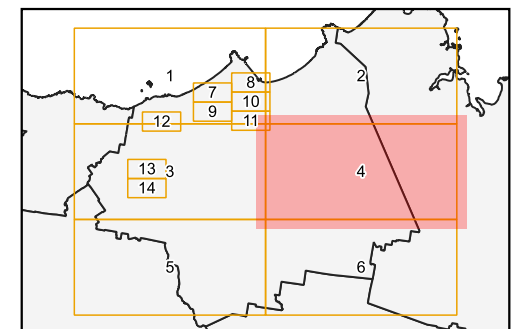
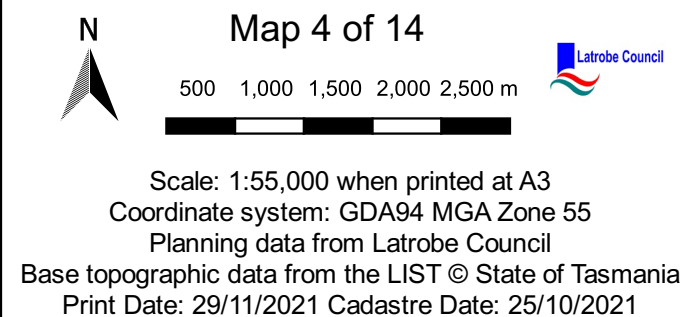
Print Date: 29/11/2021 Cadastre Date: 25/10/2021

465000	470000	475000	480000	485000
--------	--------	--------	--------	--------



Legend







	Communications station buffer area		Inner protection area		Substation facility buffer area
	Electricity transmission corridor		Substation facility		Cadastral parcels

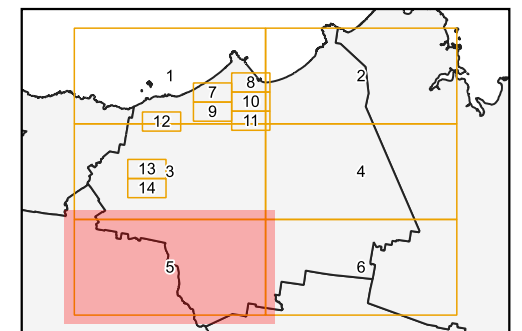
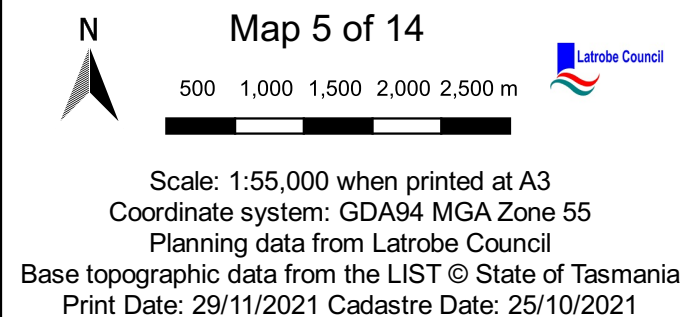


445000	450000	455000	460000	465000
--------	--------	--------	--------	--------

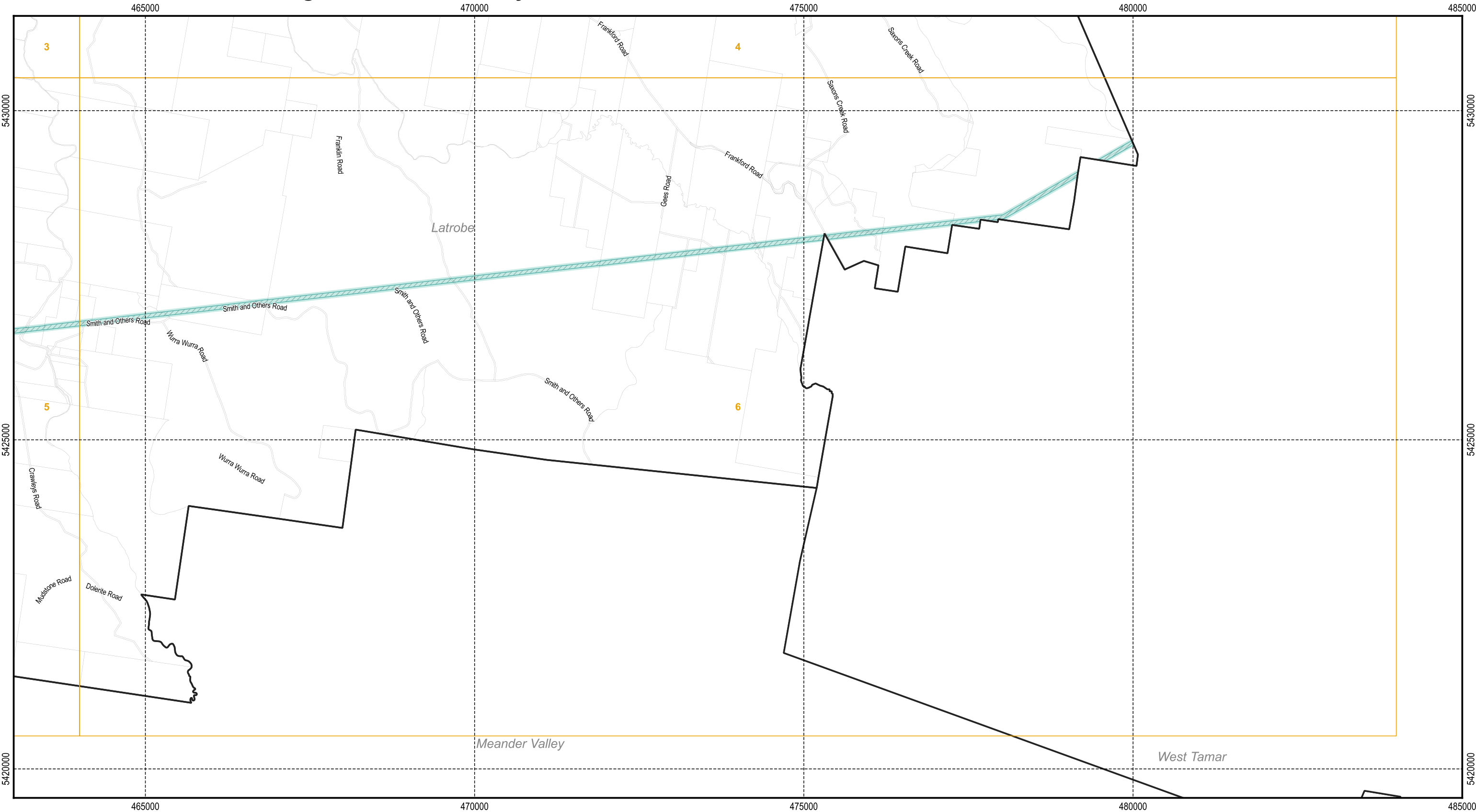


Legend

	Communications station buffer area		Inner protection area		Substation facility buffer area
	Electricity transmission corridor		Substation facility		Cadastral parcels



Tasmanian Planning Scheme - Electricity Transmission Infrastructure Protection Code: Latrobe Local Provisions Schedule



Legend

Communications station buffer area

Electricity transmission corridor

Inner protection area

Substation facility

Substation facility buffer area

Cadastral parcels

N

Map 6 of 14

500 1,000 1,500 2,000 2,500 m

Latrobe Council

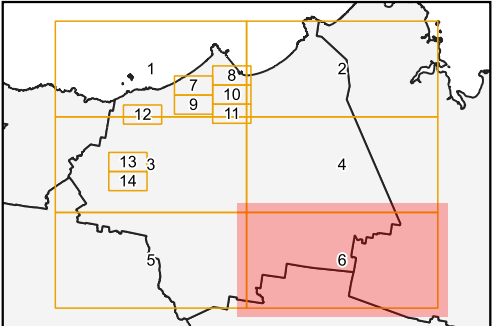
Scale: 1:55,000 when printed at A3

Coordinate system: GDA94 MGA Zone 55

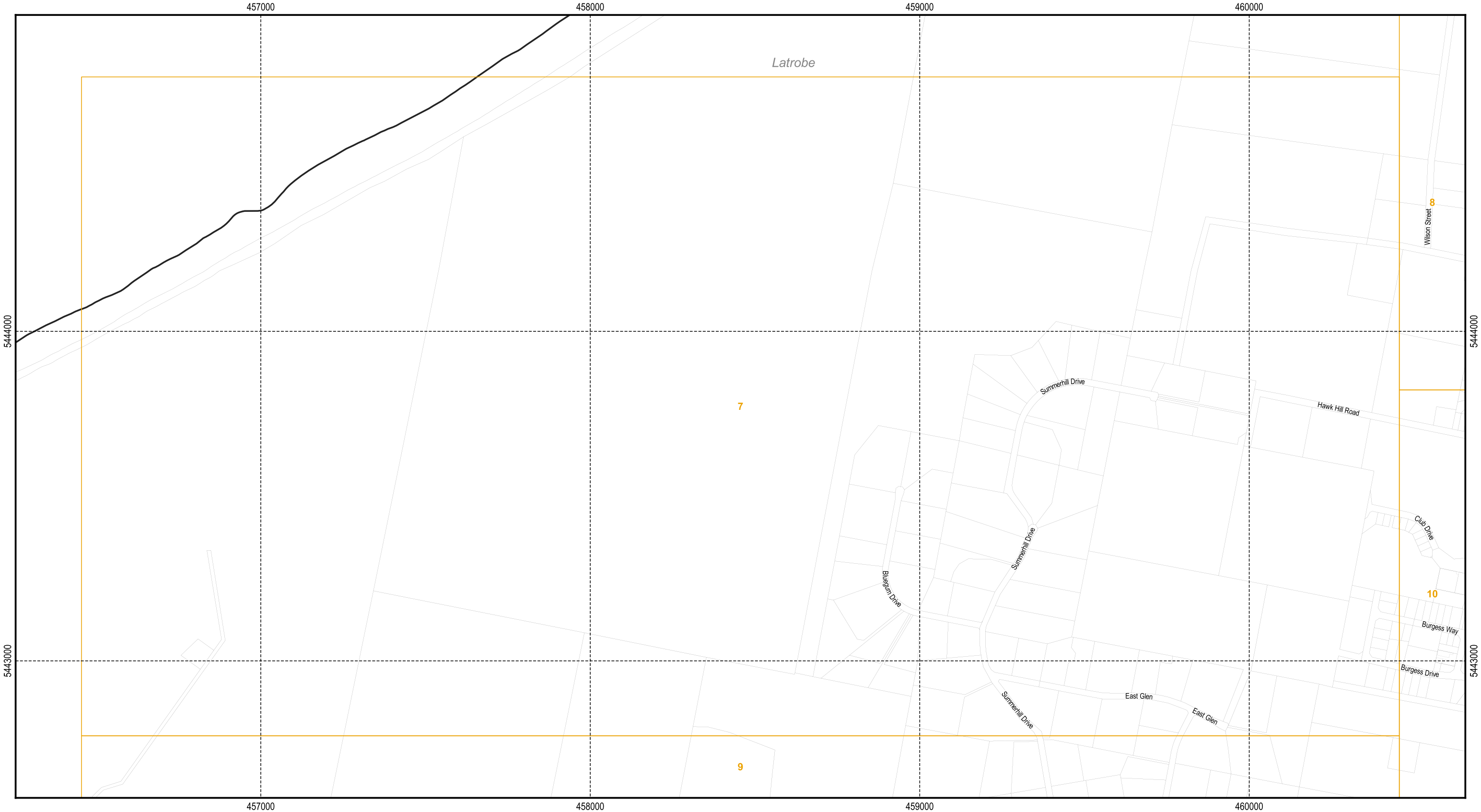
Planning data from Latrobe Council

Base topographic data from the LIST © State of Tasmania







Print Date: 29/11/2021 Cadastre Date: 25/10/2021




Tasmanian Planning Scheme - Electricity Transmission Infrastructure Protection Code: Latrobe Local Provisions Schedule



Legend

	Communications station buffer area		Inner protection area		Substation facility buffer area
	Electricity transmission corridor		Substation facility		Cadastral parcels



N

Map 7 of 14


100

200

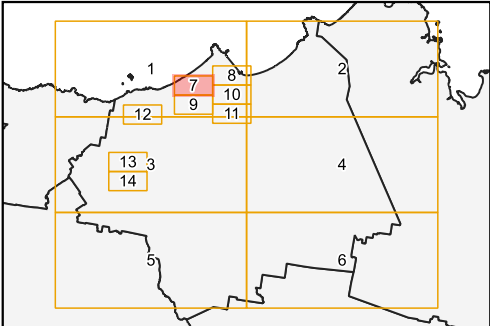
300

400

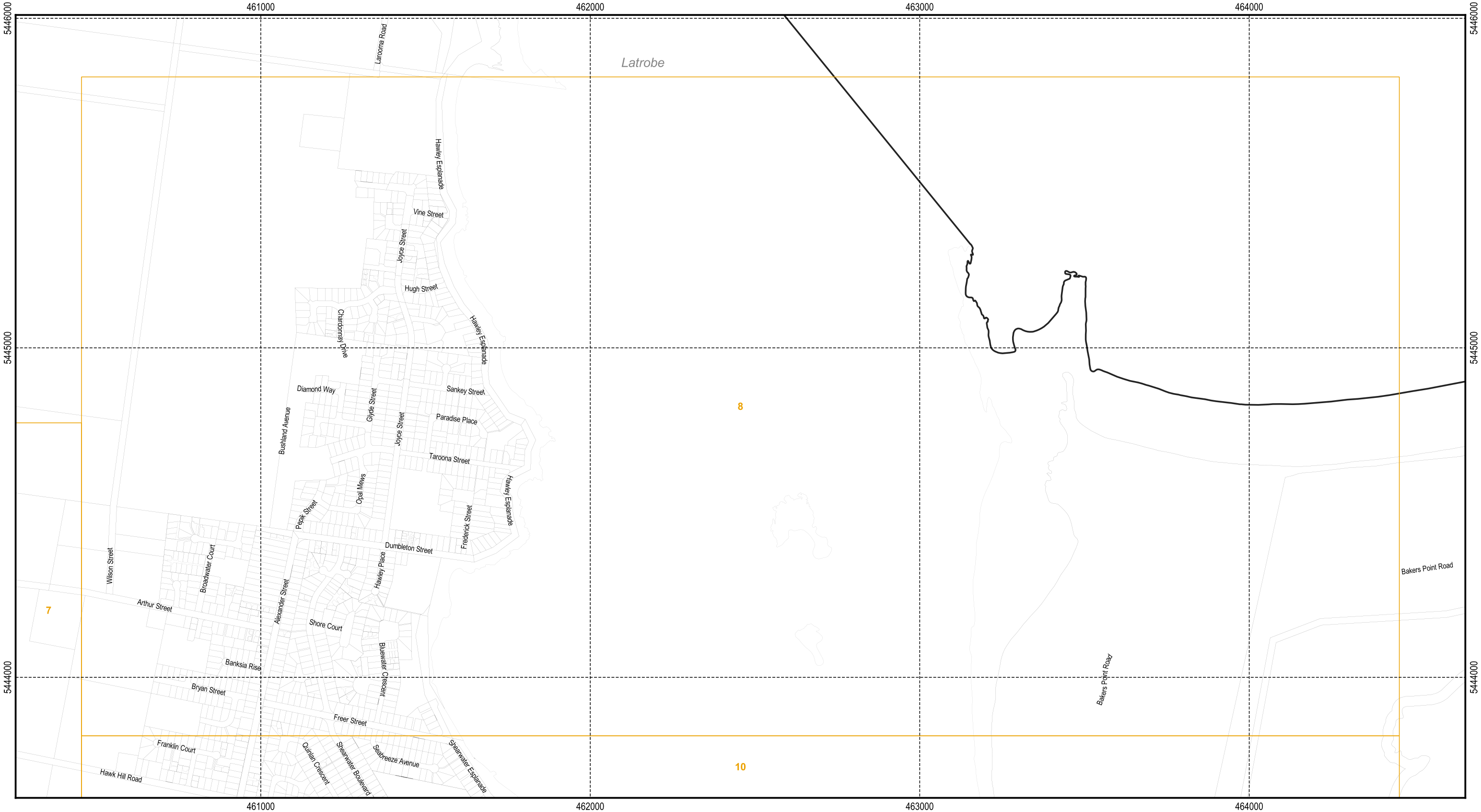
500 m



Scale: 1:11,000 when printed at A3
Coordinate system: GDA94 MGA Zone 55
Planning data from Latrobe Council
Base topographic data from the LIST © State of Tasmania
Print Date: 29/11/2021 Cadastre Date: 25/10/2021



Tasmanian Planning Scheme - Electricity Transmission Infrastructure Protection Code: Latrobe Local Provisions Schedule



Communications station buffer area

Electricity transmission corridor

Inner protection area

Substation facility

Substation facility buffer area

Cadastral parcels

N

Map 8 of 14

100200300400500 m

Latrobe Council

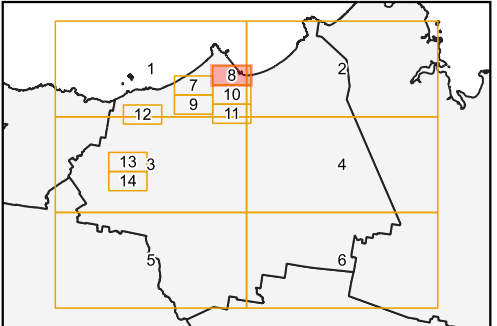
Scale: 1:11,000 when printed at A3

Coordinate system: GDA94 MGA Zone 55

Planning data from Latrobe Council

Base topographic data from the LIST © State of Tasmania

Print Date: 29/11/2021 Cadastre Date: 25/10/2021




The map displays a network of roads in the Port Sorell area. Key roads include Port Sorell Road, Appley Road, Browns Road, Gunbowrie Drive, and Herbert Place. The map is overlaid with a dashed grid and a solid orange border. The word 'Latrobe' is visible at the bottom center. The map also features a grid system with coordinates 7, 9, 10, and 11.

Legend



- Communications station buffer area
- Inner protection area
- Substation facility buffer area
- Electricity transmission corridor
- Substation facility
- Cadastral parcels

Map 9 of 14

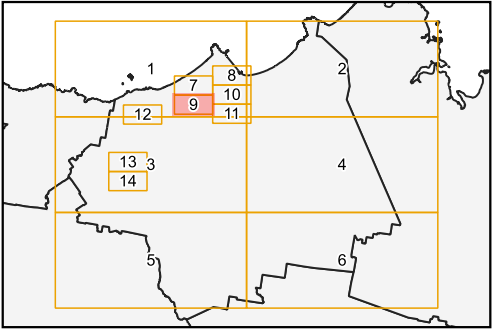
N



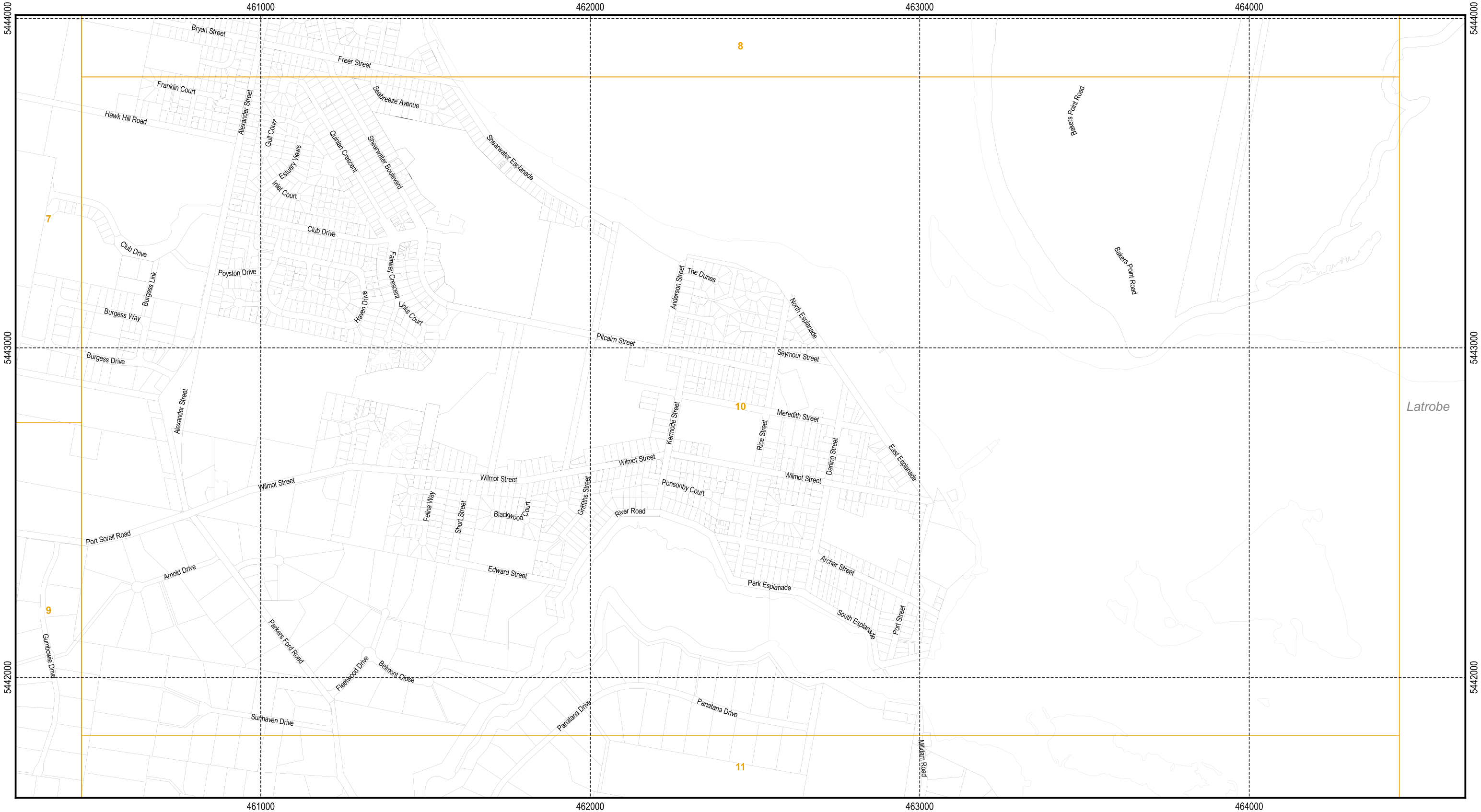
100 200 300 400 500 m



Scale: 1:11,000 when printed at A3
Coordinate system: GDA94 MGA Zone 55
Planning data from Latrobe Council
Base topographic data from the LIST © State of Tasmania
Print Date: 29/11/2021 Cadastre Date: 25/10/2021



Tasmanian Planning Scheme - Electricity Transmission Infrastructure Protection Code: Latrobe Local Provisions Schedule



Communications station buffer area

Electricity transmission corridor

Inner protection area

Substation facility

Substation facility buffer area

Cadastral parcels

N

Map 10 of 14

100200300400500 m

Scale: 1:11,000 when printed at A3

Coordinate system: GDA94 MGA Zone 55

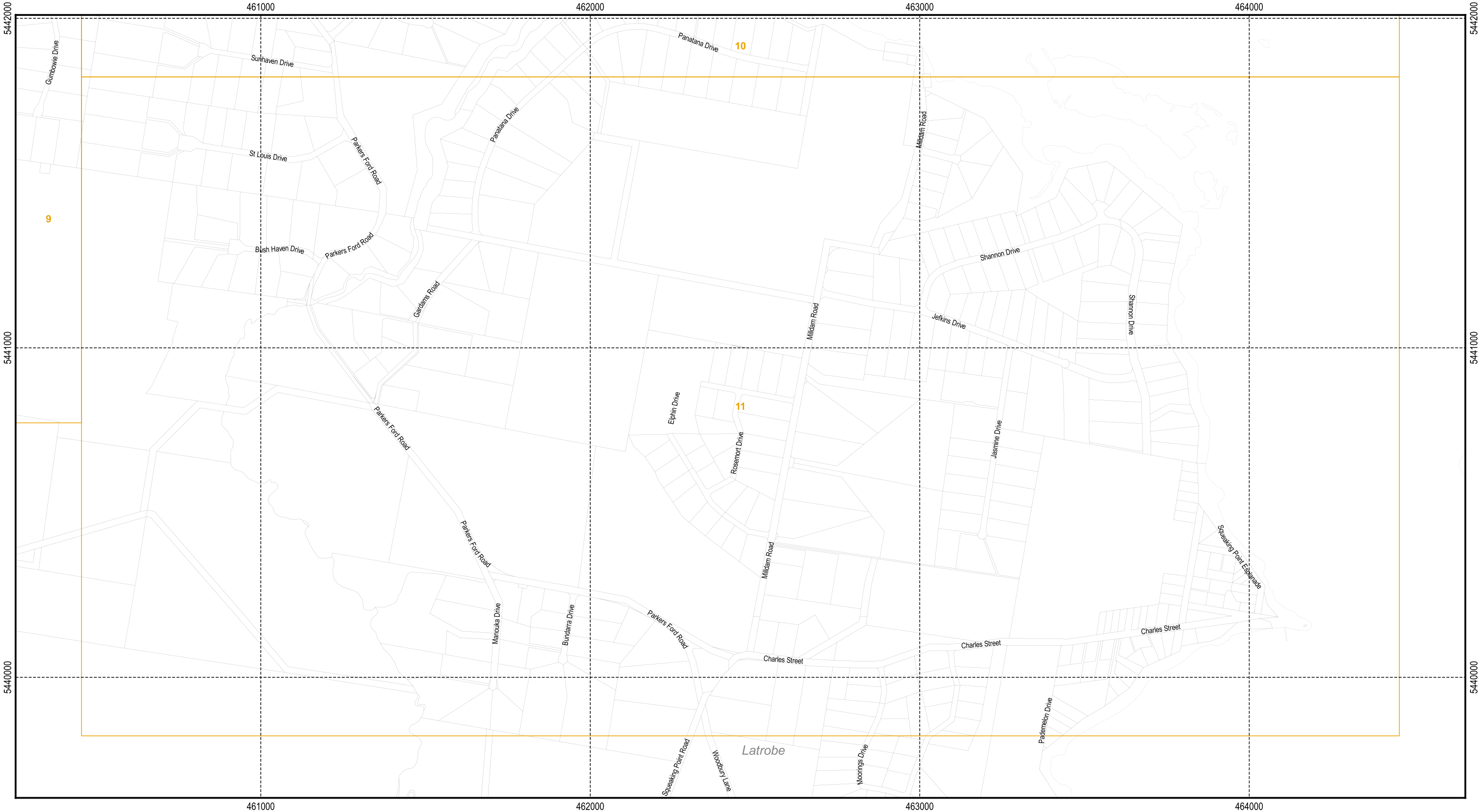
Planning data from Latrobe Council

Base topographic data from the LIST © State of Tasmania

Print Date: 29/11/2021 Cadastre Date: 25/10/2021

Latrobe Council

Tasmanian Planning Scheme - Electricity Transmission Infrastructure Protection Code: Latrobe Local Provisions Schedule



Legend

	Communications station buffer area		Inner protection area		Substation facility buffer area
	Electricity transmission corridor		Substation facility		Cadastral parcels

N

Map 11 of 14

100

200

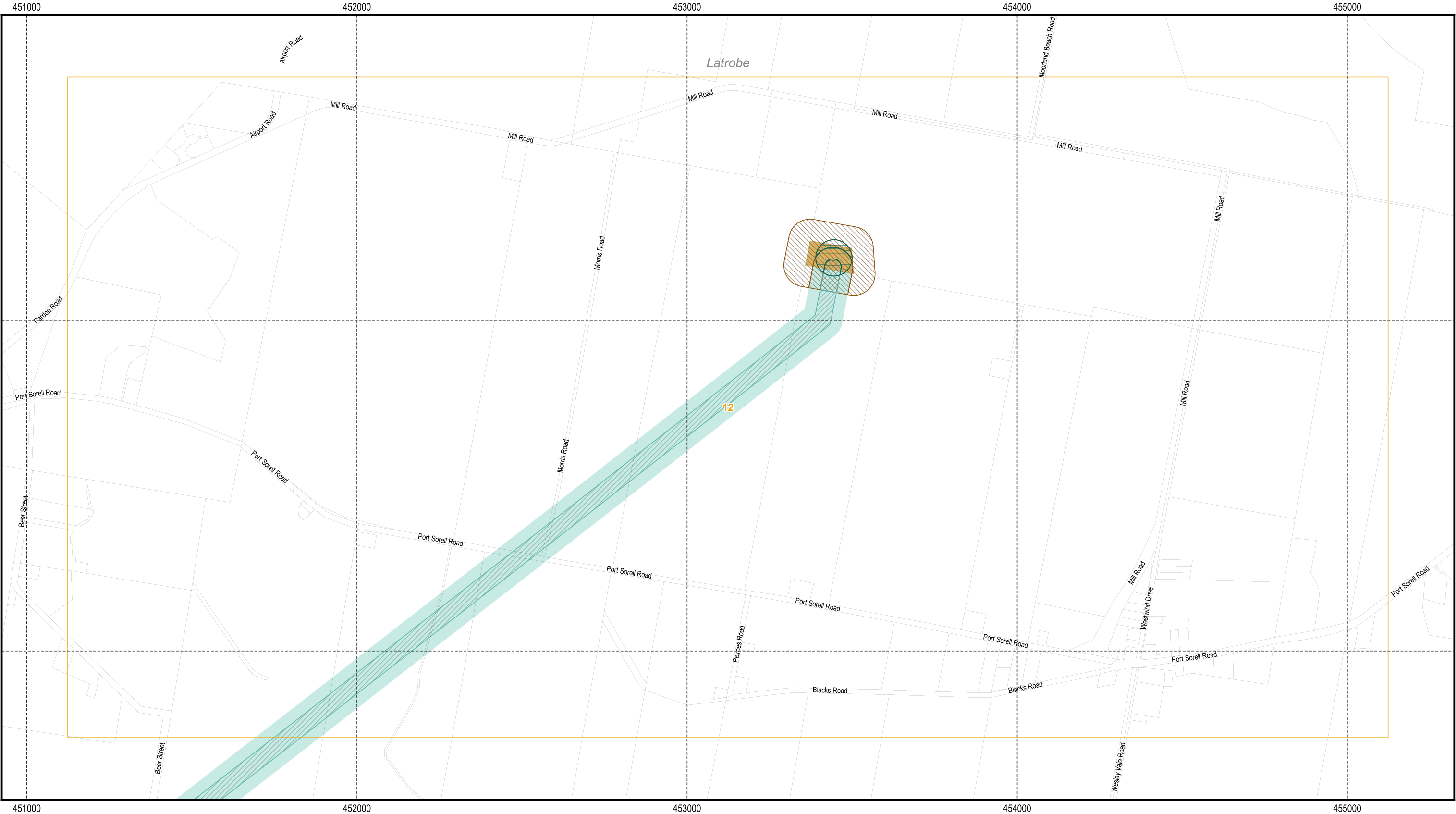
300

400







500 m

Scale: 1:11,000 when printed at A3
Coordinate system: GDA94 MGA Zone 55
Planning data from Latrobe Council
Base topographic data from the LIST © State of Tasmania
Print Date: 29/11/2021 Cadastre Date: 25/10/2021

Tasmanian Planning Scheme - Electricity Transmission Infrastructure Protection Code: Latrobe Local Provisions Schedule




Legend

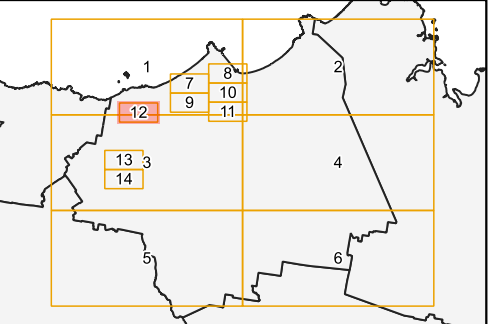
 Communications station buffer area	 Inner protection area	 Substation facility buffer area
 Electricity transmission corridor	 Substation facility	 Cadastral parcels

Map 12 of 14

100 200 300 400 500 m

Scale: 1:11,000 when printed at A3
 Coordinate system: GDA94 MGA Zone 55
 Planning data from Latrobe Council
 Base topographic data from the LIST © State of Tasmania
 Print Date: 29/11/2021 Cadastre Date: 25/10/2021





Tasmanian Planning Scheme - Electricity Transmission Infrastructure Protection Code: Latrobe Local Provisions Schedule



Communications station buffer area

Electricity transmission corridor

Inner protection area

Substation facility

Substation facility buffer area

Cadastral parcels

N

Map 13 of 14

100200300400500 m

Latrobe Council

Scale: 1:11,000 when printed at A3

Coordinate system: GDA94 MGA Zone 55

Planning data from Latrobe Council

Base topographic data from the LIST © State of Tasmania

Print Date: 29/11/2021 Cadastre Date: 25/10/2021

1

2

3

4

5

6

7

8

9

10

11

12

13

14

Tasmanian Planning Scheme - Electricity Transmission Infrastructure Protection Code: Latrobe Local Provisions Schedule



Communications station buffer area

Electricity transmission corridor

Inner protection area

Substation facility

Substation facility buffer area

Cadastral parcels

N

Map 14 of 14

100200300400500 m

Latrobe Council

Scale: 1:11,000 when printed at A3

Coordinate system: GDA94 MGA Zone 55

Planning data from Latrobe Council

Base topographic data from the LIST © State of Tasmania

Print Date: 29/11/2021 Cadastre Date: 25/10/2021

1

2

3

4

5

6

7

8

9

10

11

12

13

14