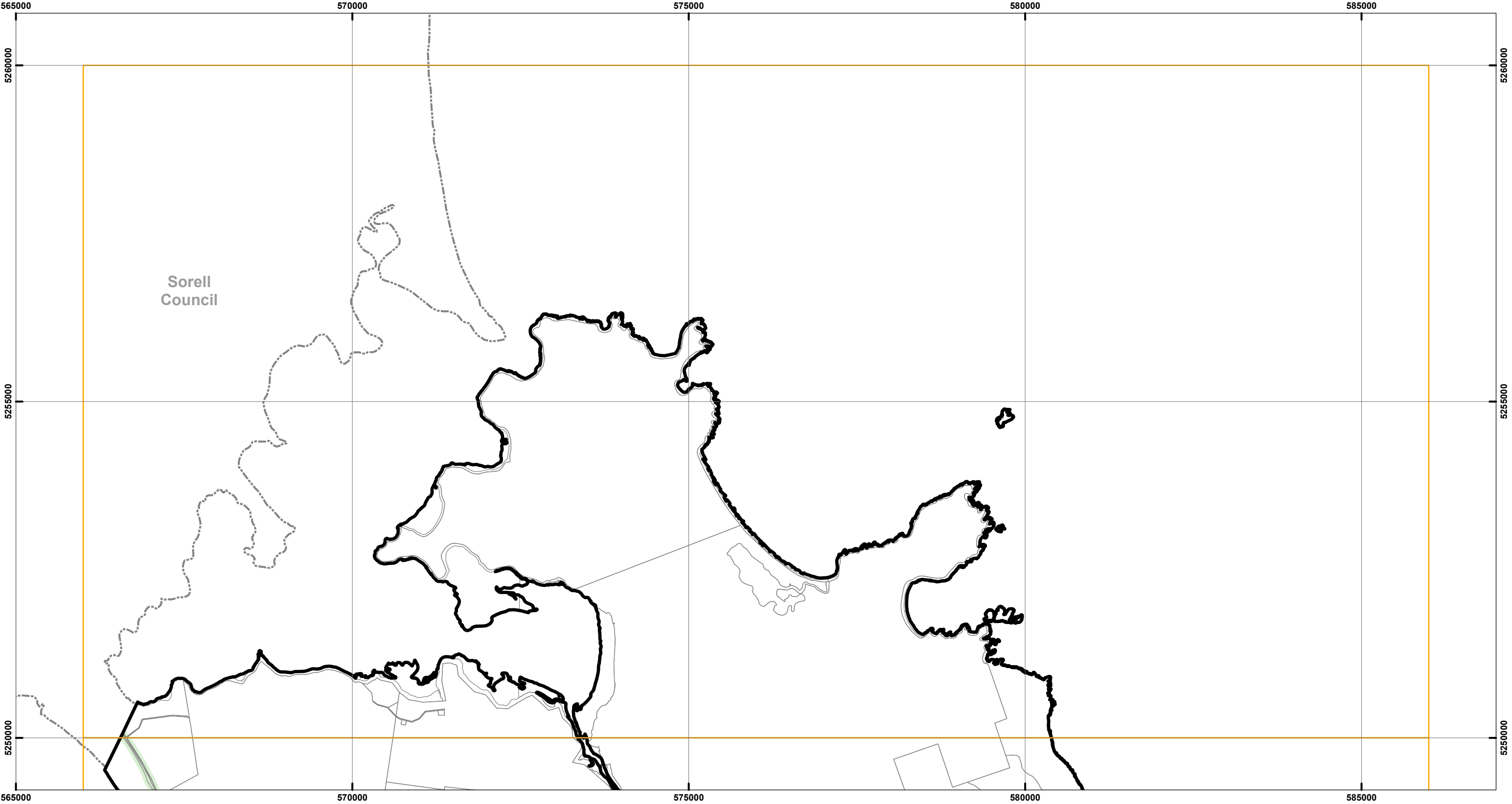


TASMAN LOCAL PROVISIONS SCHEDULE - ROAD AND RAILWAY ASSETS OVERLAY



Legend

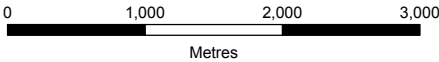
Road and Railway Assets Code

 Road or railway attenuation area

 LPS Boundary

 Property Parcels

MAP 1 OF 12



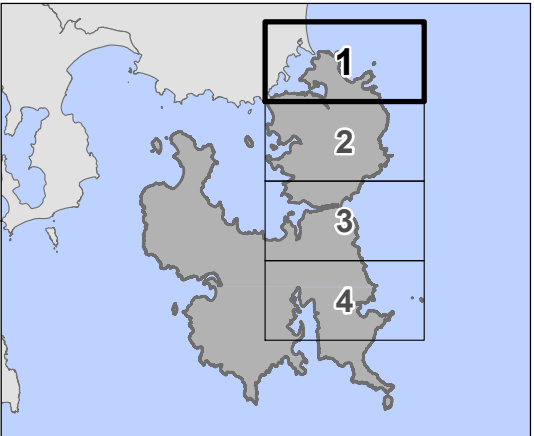
Coordinate System: GDA 1994 MGA Zone 55

Base data from theLIST, © State of Tasmania
Land title data current as of 27/08/2020

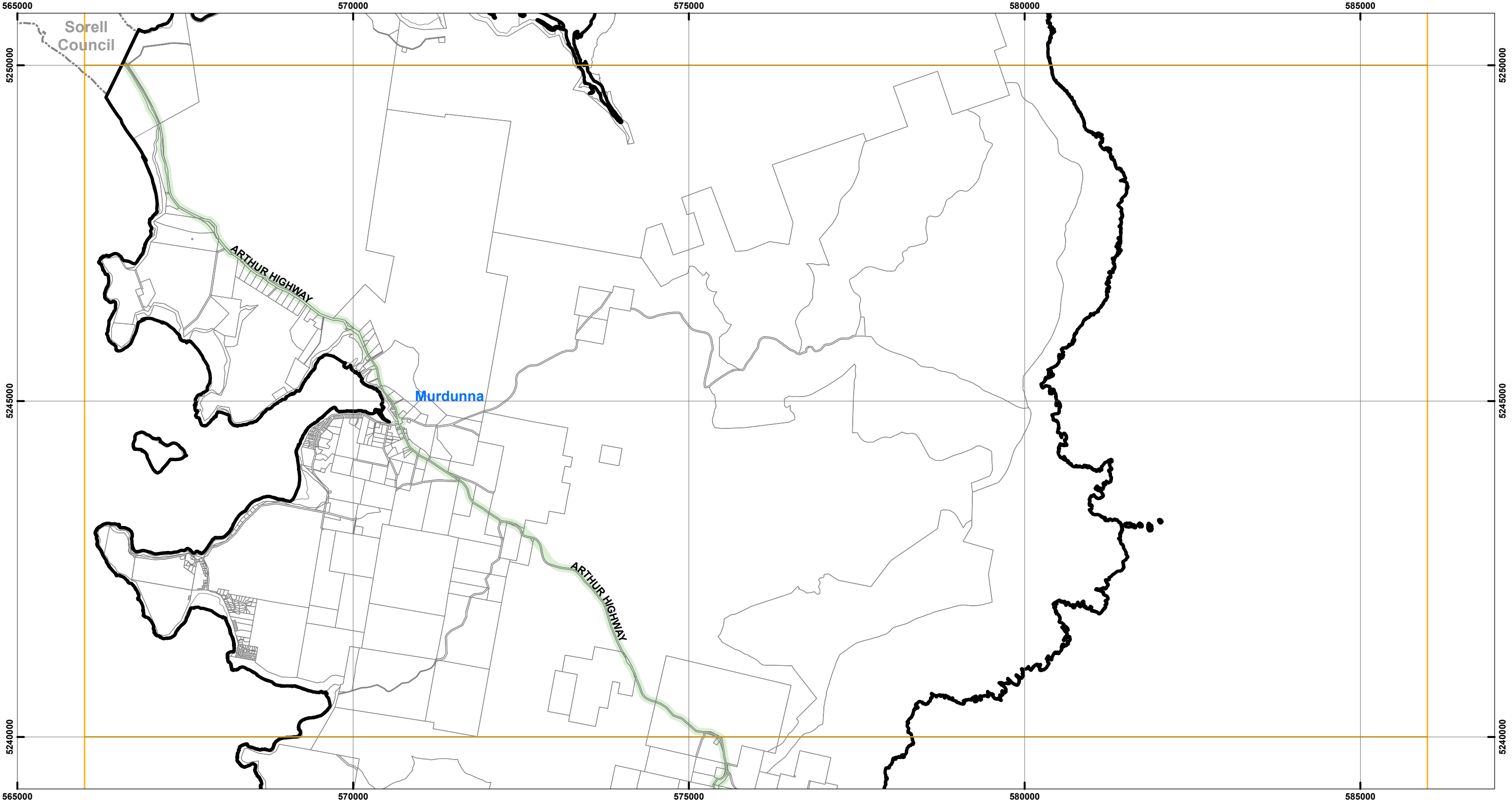
Disclaimer: Before taking any action based on
data shown on this map, it should first be verified
with the relevant council.

Date: 11/10/2020
Doc. Version: 0

Prepared by 




TASMAN LOCAL PROVISIONS SCHEDULE - ROAD AND RAILWAY ASSETS OVERLAY




Legend

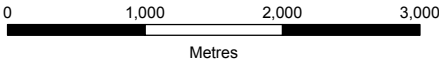
Road and Railway Assets Code

 Road or railway attenuation area

 LPS Boundary

 Property Parcels

MAP 2 OF 12



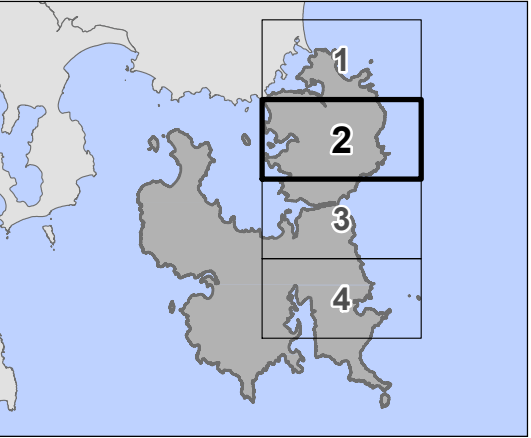
Coordinate System: GDA 1994 MGA Zone 55

Base data from theLIST, © State of Tasmania
Land title data current as of 27/08/2020

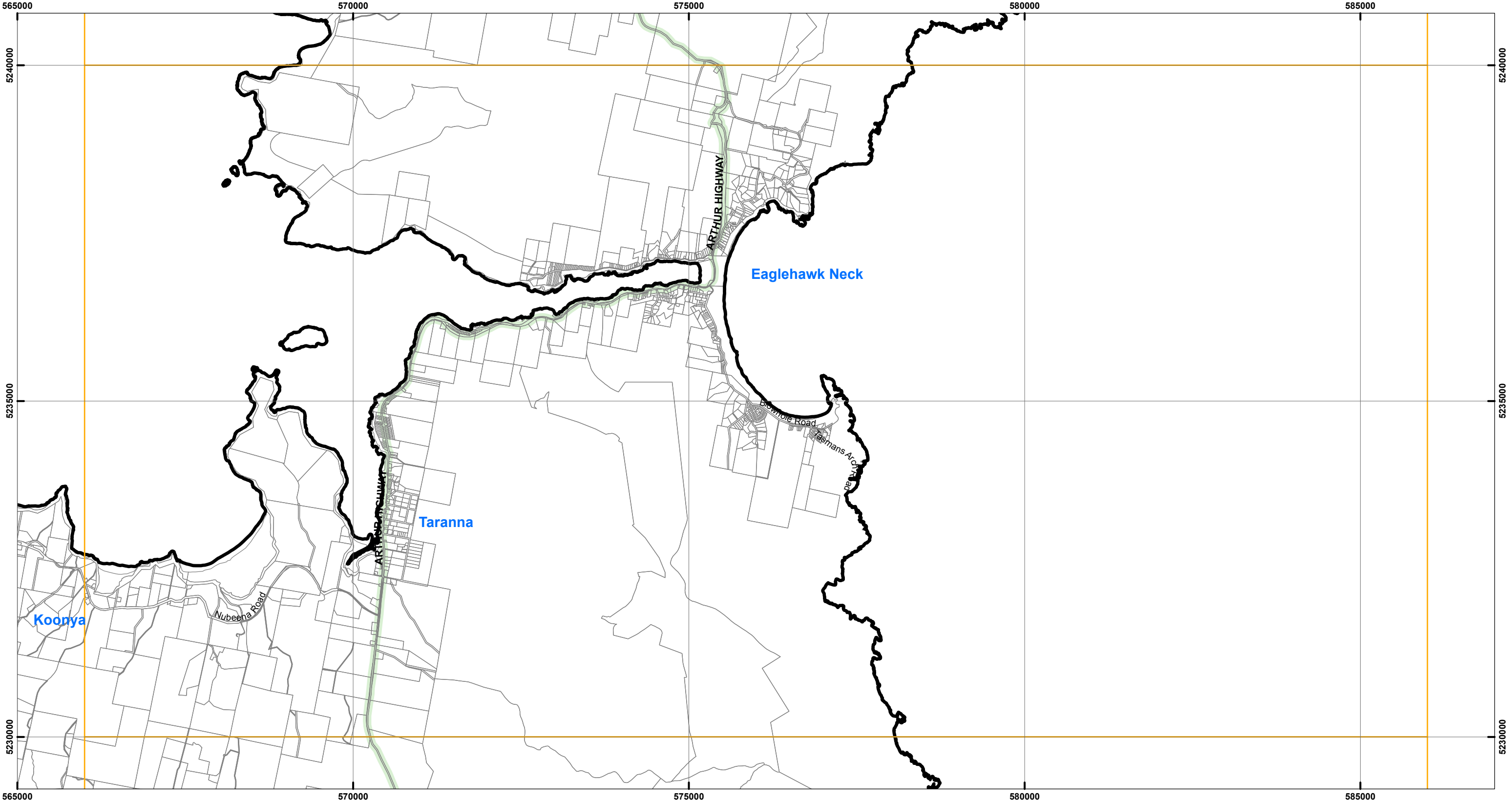
Disclaimer: Before taking any action based on
data shown on this map, it should first be verified
with the relevant council.

Date: 11/10/2020
Doc. Version: 0

Prepared by 



TASMAN LOCAL PROVISIONS SCHEDULE - ROAD AND RAILWAY ASSETS OVERLAY



Legend

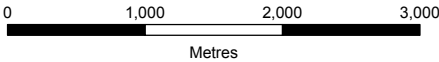
Road and Railway Assets Code

Road or railway attenuation area

LPS Boundary

Property Parcels

MAP 3 OF 12



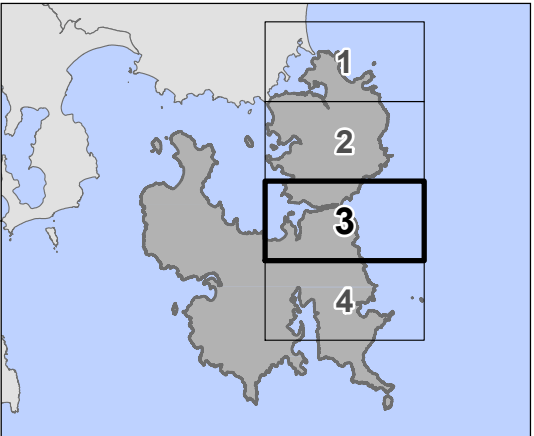
Coordinate System: GDA 1994 MGA Zone 55

Base data from theLIST, © State of Tasmania
Land title data current as of 27/08/2020

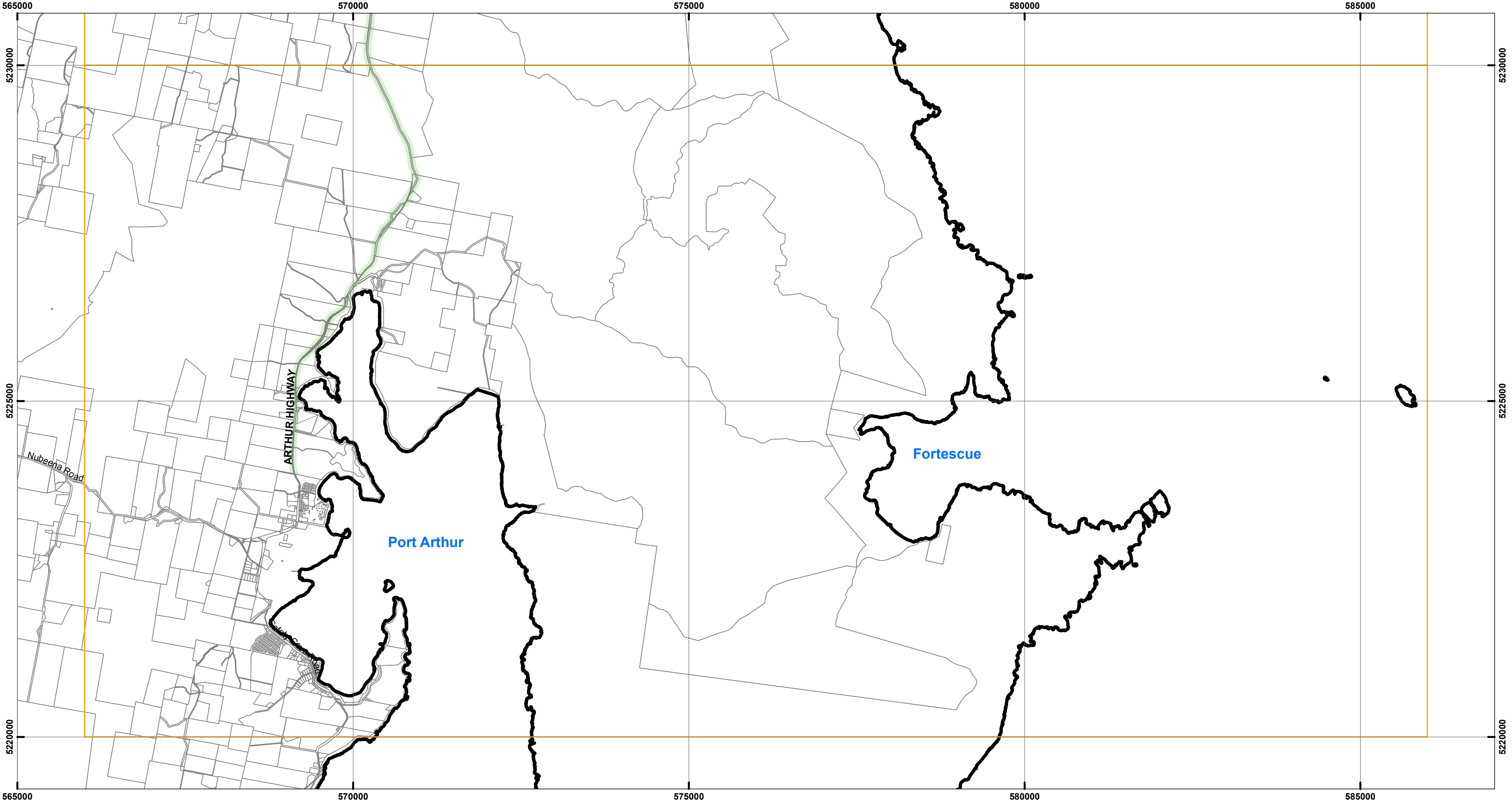
Disclaimer: Before taking any action based on data shown on this map, it should first be verified with the relevant council.

Date: 11/10/2020
Doc. Version: 0

Prepared by esk mapping & GIS



TASMAN LOCAL PROVISIONS SCHEDULE - ROAD AND RAILWAY ASSETS OVERLAY



Legend

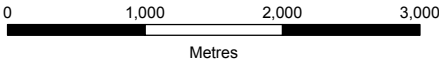
Road and Railway Assets Code

Road or railway attenuation area

LPS Boundary

Property Parcels

MAP 4 OF 12



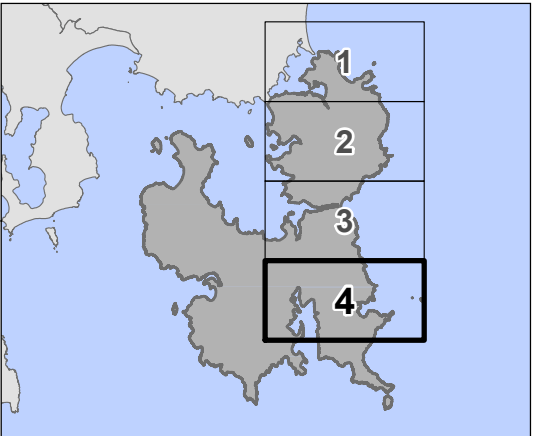
Coordinate System: GDA 1994 MGA Zone 55

Base data from theLIST, © State of Tasmania
Land title data current as of 27/08/2020

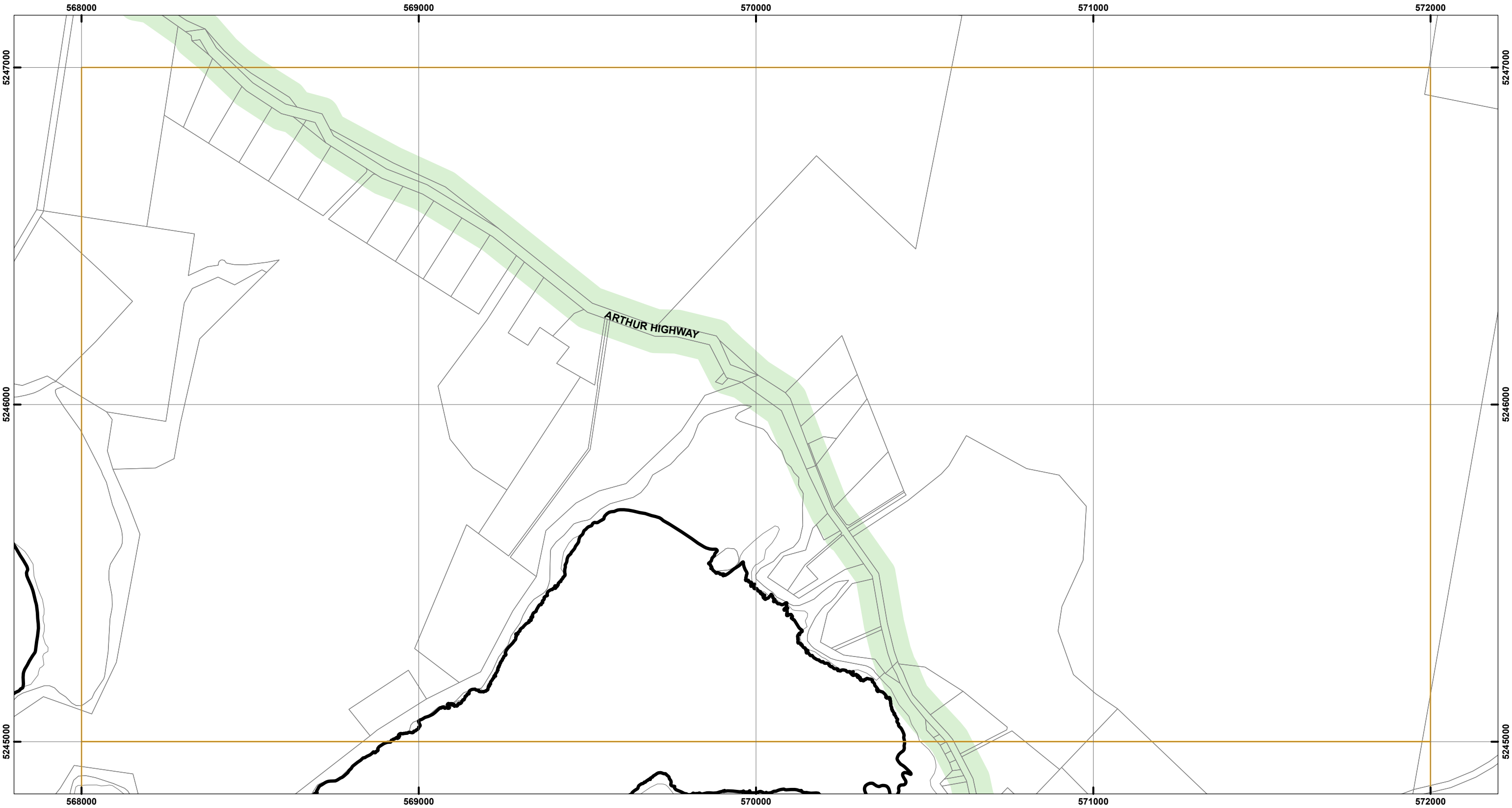
Disclaimer: Before taking any action based on
data shown on this map, it should first be verified
with the relevant council.

Date: 11/10/2020
Doc. Version: 0

Prepared by esk mapping & GIS





TASMAN LOCAL PROVISIONS SCHEDULE - ROAD AND RAILWAY ASSETS OVERLAY

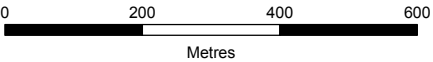


Legend

Road and Railway Assets Code
 Road or railway attenuation area

 LPS Boundary
 Property Parcels

MAP 5 OF 12



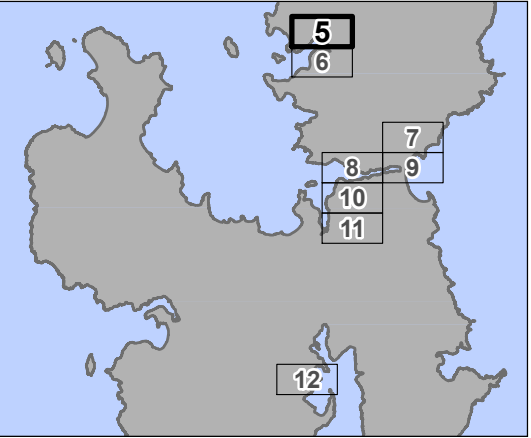
Coordinate System: GDA 1994 MGA Zone 55

Base data from theLIST, © State of Tasmania
Land title data current as of 27/08/2020

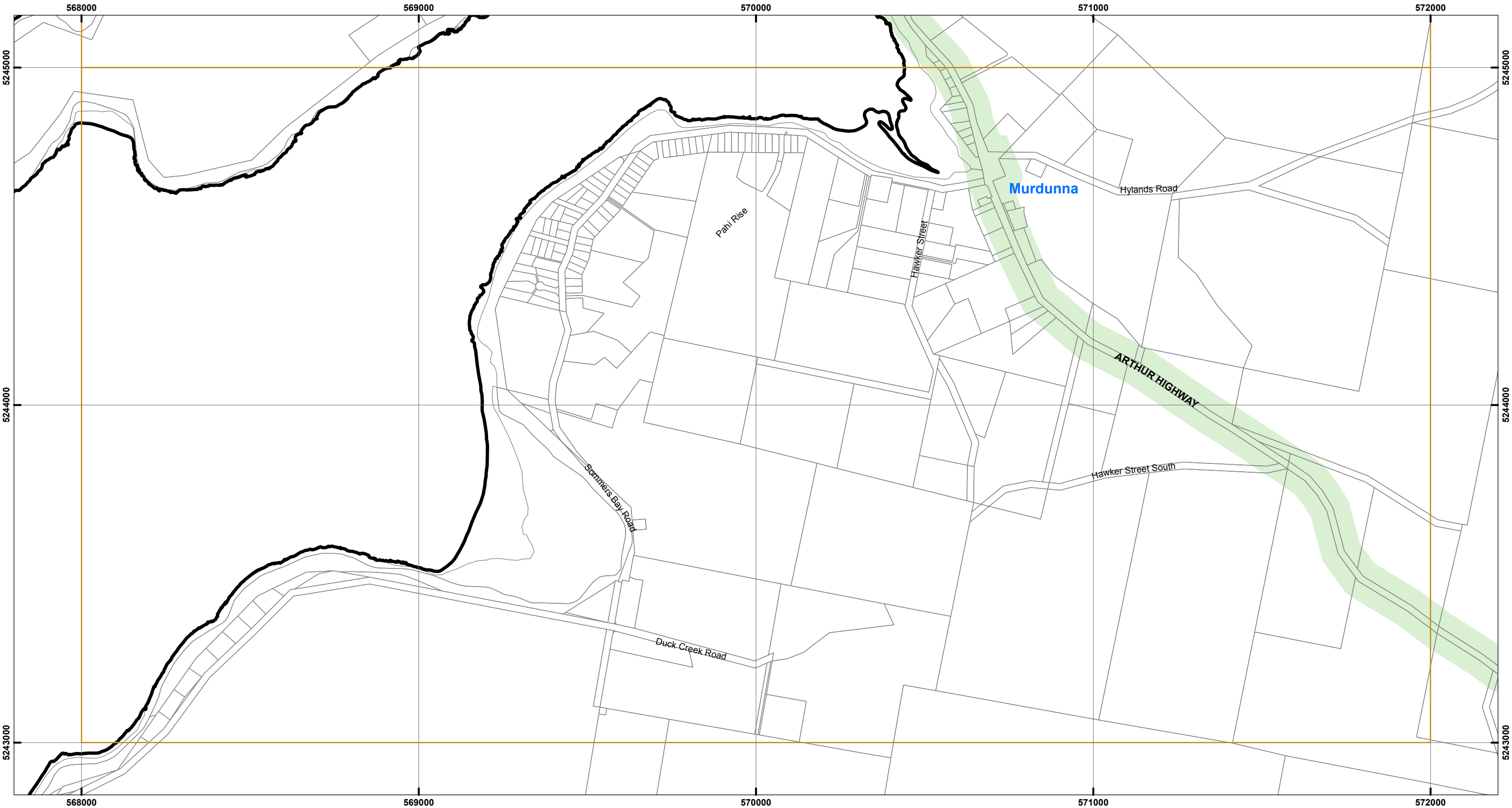
Disclaimer: Before taking any action based on
data shown on this map, it should first be verified
with the relevant council.

Date: 11/10/2020
Doc. Version: 0

Prepared by 



TASMAN LOCAL PROVISIONS SCHEDULE - ROAD AND RAILWAY ASSETS OVERLAY



Legend

Road and Railway Assets Code
Road or railway attenuation area

LPS Boundary
Property Parcels

MAP 6 OF 12

0 200 400 600
Metres

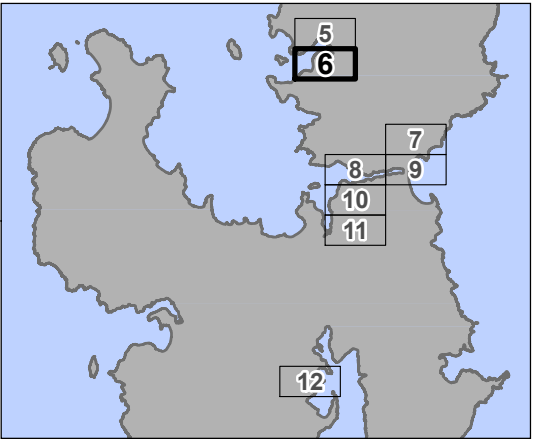
Coordinate System: GDA 1994 MGA Zone 55

Base data from theLIST, © State of Tasmania
Land title data current as of 27/08/2020

Disclaimer: Before taking any action based on
data shown on this map, it should first be verified
with the relevant council.

Date: 11/10/2020
Doc. Version: 0

Prepared by esk mapping & GIS



TASMAN LOCAL PROVISIONS SCHEDULE - ROAD AND RAILWAY ASSETS OVERLAY

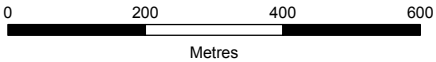


Legend

Road and Railway Assets Code
Road or railway attenuation area

LPS Boundary
Property Parcels

MAP 7 OF 12



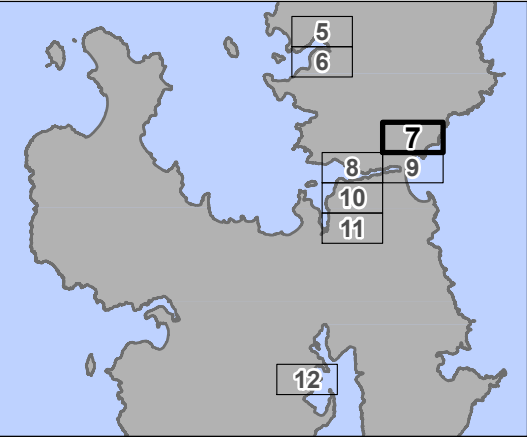
Coordinate System: GDA 1994 MGA Zone 55

Base data from theLIST, © State of Tasmania
Land title data current as of 27/08/2020

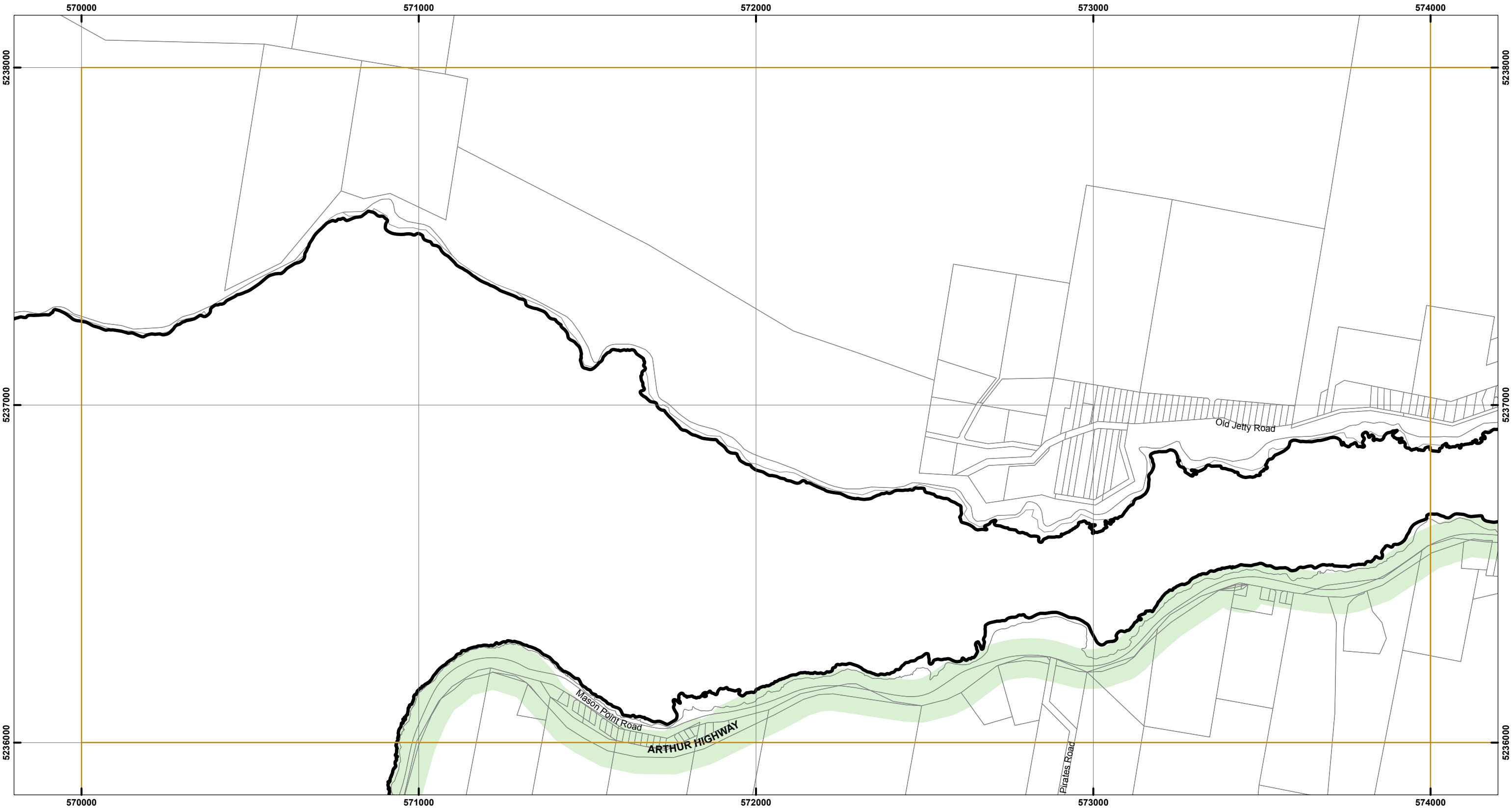
Disclaimer: Before taking any action based on
data shown on this map, it should first be verified
with the relevant council.

Date: 11/10/2020
Doc. Version: 0

Prepared by esk
mapping & GIS



TASMAN LOCAL PROVISIONS SCHEDULE - ROAD AND RAILWAY ASSETS OVERLAY

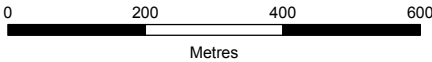


Legend

Road and Railway Assets Code
Road or railway attenuation area

LPS Boundary
Property Parcels

MAP 8 OF 12



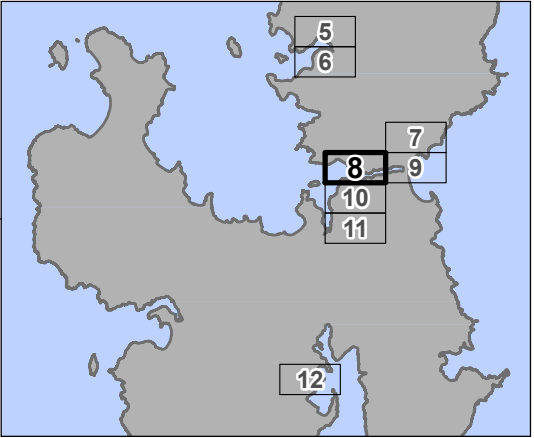
Coordinate System: GDA 1994 MGA Zone 55

Base data from theLIST, © State of Tasmania
Land title data current as of 27/08/2020

Disclaimer: Before taking any action based on data shown on this map, it should first be verified with the relevant council.

Date: 11/10/2020
Doc. Version: 0

Prepared by esk mapping & GIS





TASMAN LOCAL PROVISIONS SCHEDULE - ROAD AND RAILWAY ASSETS OVERLAY

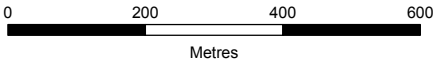


Legend

Road and Railway Assets Code
 Road or railway attenuation area

 LPS Boundary
 Property Parcels

MAP 9 OF 12



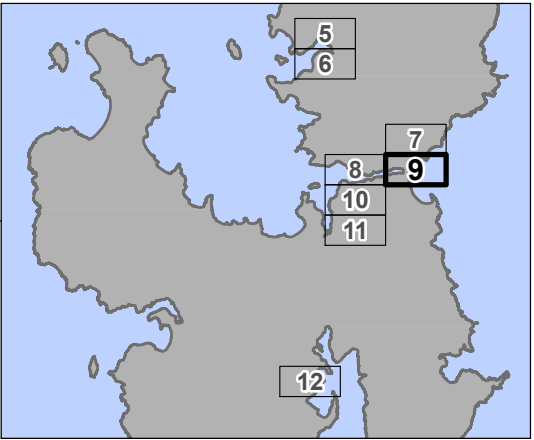
Coordinate System: GDA 1994 MGA Zone 55

Base data from theLIST, © State of Tasmania
Land title data current as of 27/08/2020

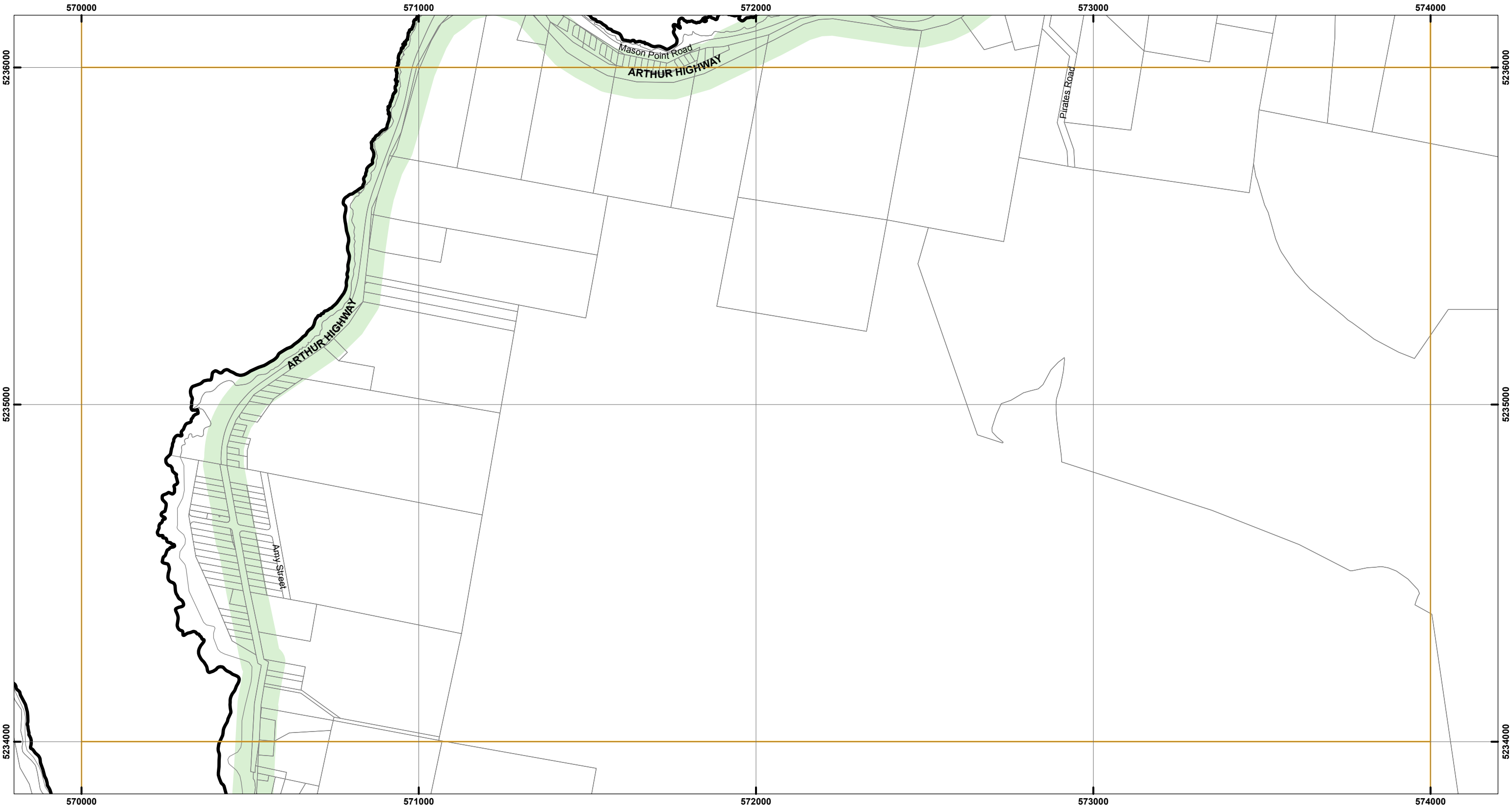
Disclaimer: Before taking any action based on
data shown on this map, it should first be verified
with the relevant council.

Date: 11/10/2020
Doc. Version: 0

Prepared by 



TASMAN LOCAL PROVISIONS SCHEDULE - ROAD AND RAILWAY ASSETS OVERLAY

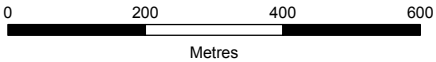


Legend

Road and Railway Assets Code
Road or railway attenuation area

LPS Boundary
Property Parcels

MAP 10 OF 12



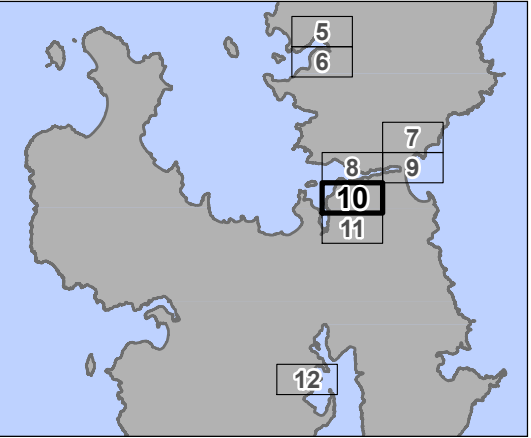
Coordinate System: GDA 1994 MGA Zone 55

Base data from theLIST, © State of Tasmania
Land title data current as of 27/08/2020

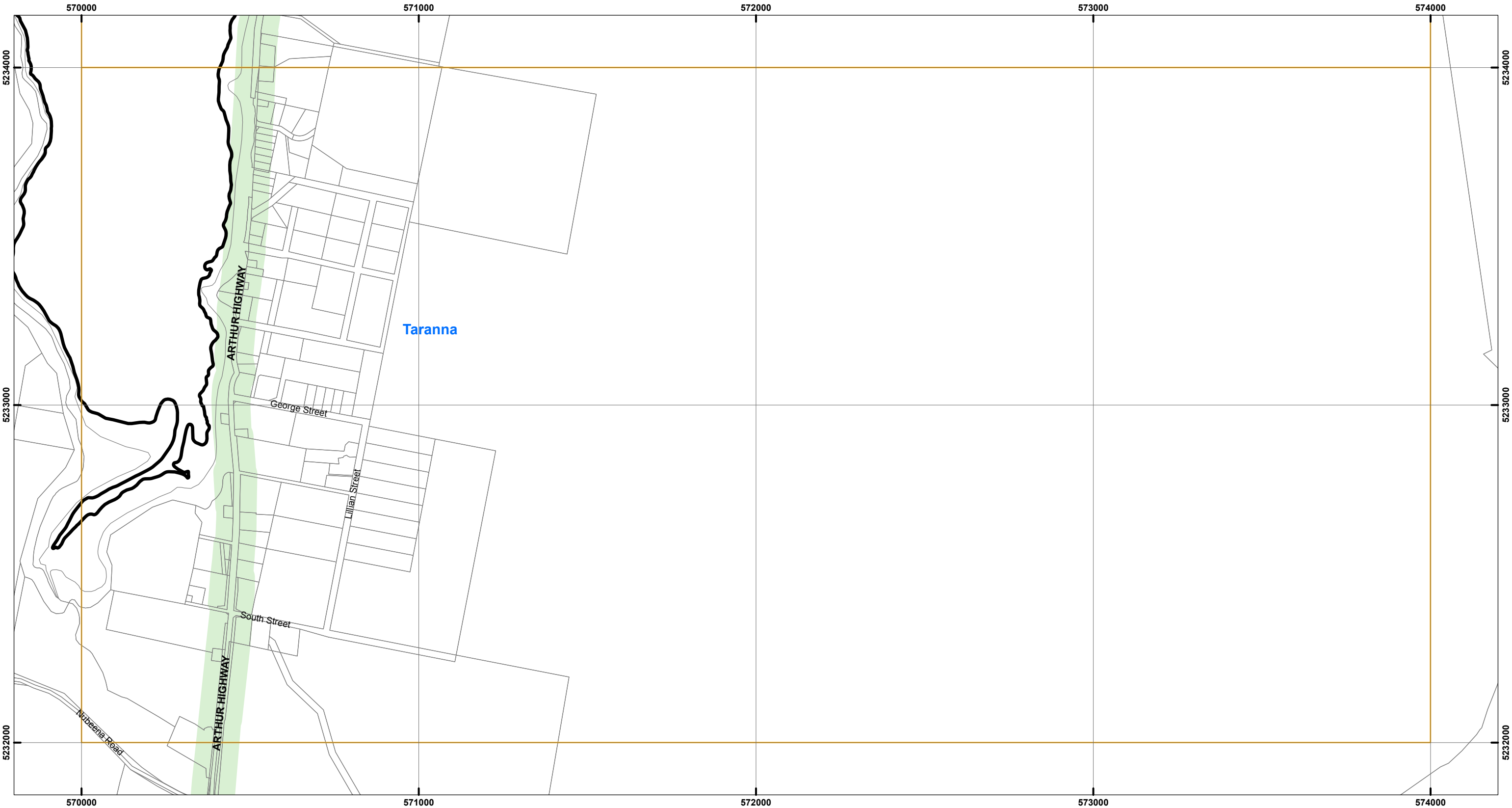
Disclaimer: Before taking any action based on
data shown on this map, it should first be verified
with the relevant council.

Date: 11/10/2020
Doc. Version: 0

Prepared by esk mapping & GIS



TASMAN LOCAL PROVISIONS SCHEDULE - ROAD AND RAILWAY ASSETS OVERLAY



Legend

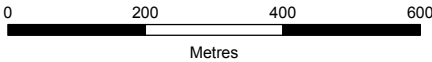
Road and Railway Assets Code

Road or railway attenuation area

LPS Boundary

Property Parcels

MAP 11 OF 12



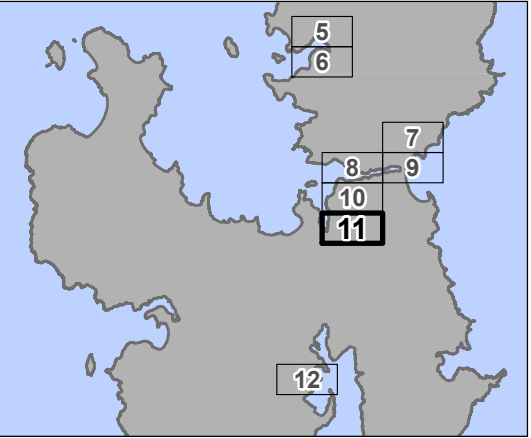
Coordinate System: GDA 1994 MGA Zone 55

Base data from theLIST, © State of Tasmania
Land title data current as of 27/08/2020

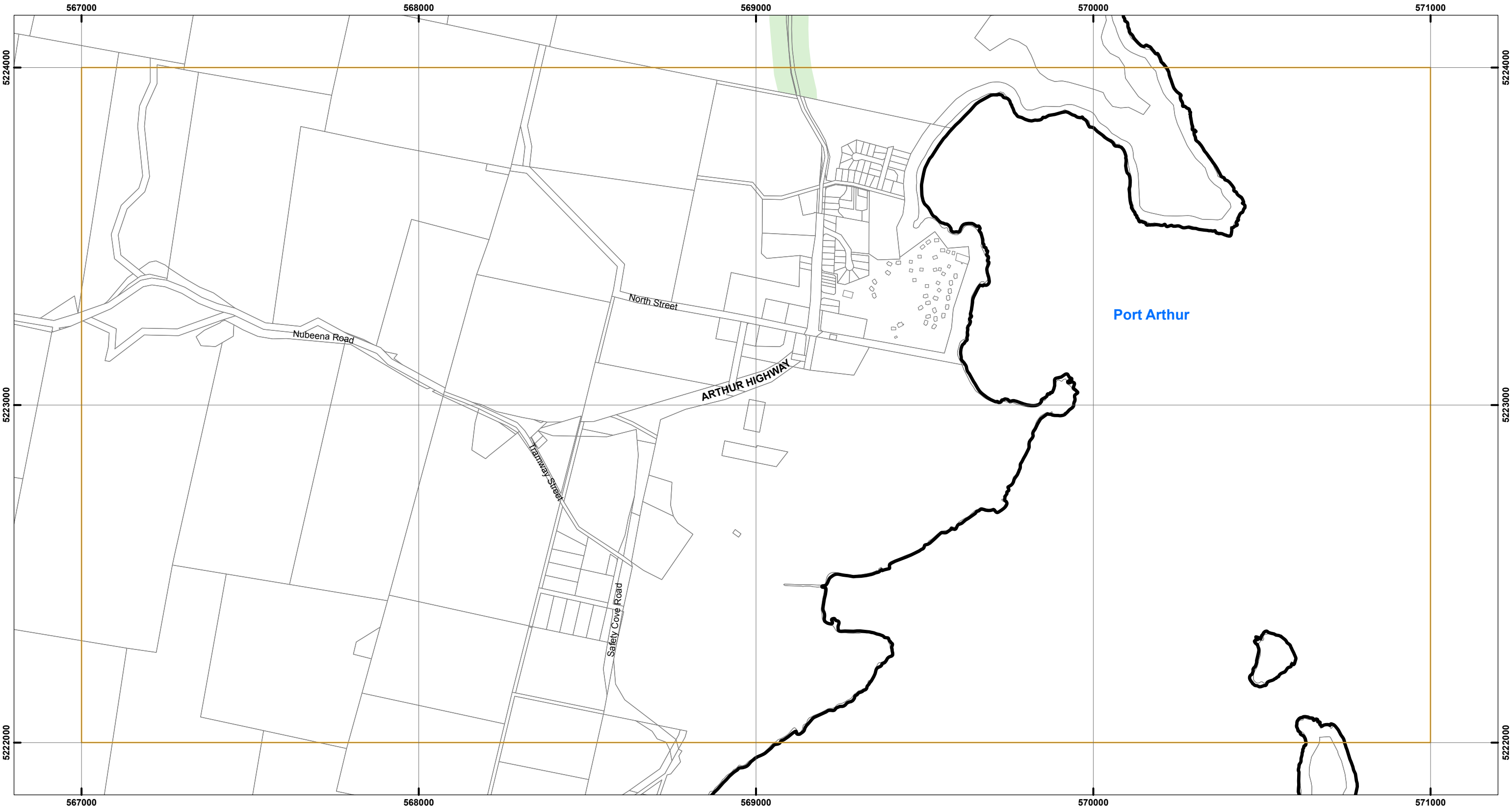
Disclaimer: Before taking any action based on data shown on this map, it should first be verified with the relevant council.

Date: 11/10/2020
Doc. Version: 0

Prepared by esk mapping & GIS



TASMAN LOCAL PROVISIONS SCHEDULE - ROAD AND RAILWAY ASSETS OVERLAY

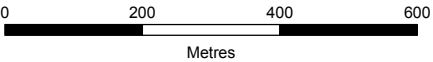


Legend

Road and Railway Assets Code
Road or railway attenuation area

LPS Boundary
Property Parcels

MAP 12 OF 12



Coordinate System: GDA 1994 MGA Zone 55

Base data from theLIST, © State of Tasmania
Land title data current as of 27/08/2020

Disclaimer: Before taking any action based on data shown on this map, it should first be verified with the relevant council.

Date: 11/10/2020
Doc. Version: 0

Prepared by esk mapping & GIS

