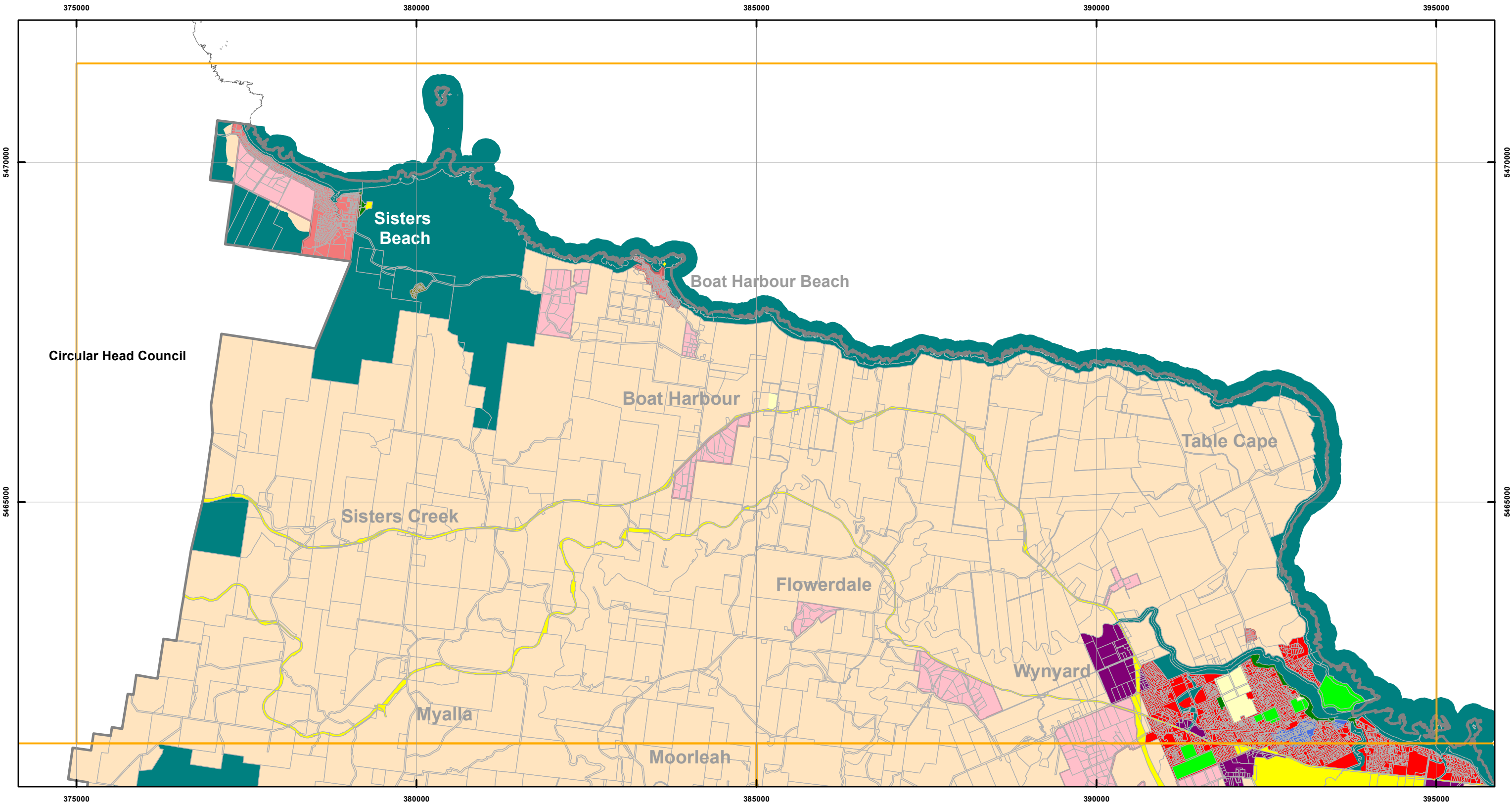


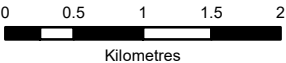
WARATAH-WYNYARD INTERIM PLANNING SCHEME - 2013 - ZONING



Zones

■ General Residential	■ Village	■ Central Business	■ Utilities
■ Inner Residential	■ Community Purpose	■ Commercial	■ Environmental Management
■ Low Density Residential	■ Recreation	■ Light Industrial	■ Major Tourism
■ Rural Living	■ Open Space	■ General Industrial	■ Port and Marine
■ Environmental Living	■ Local Business	■ Rural Resource	■ Particular Purpose
■ Urban Mixed Use	■ General Business	■ Significant Agricultural	■ Parcels

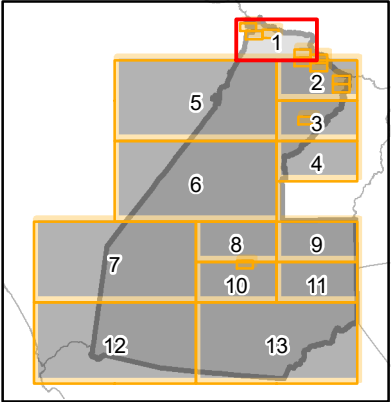
Map 1 of 24



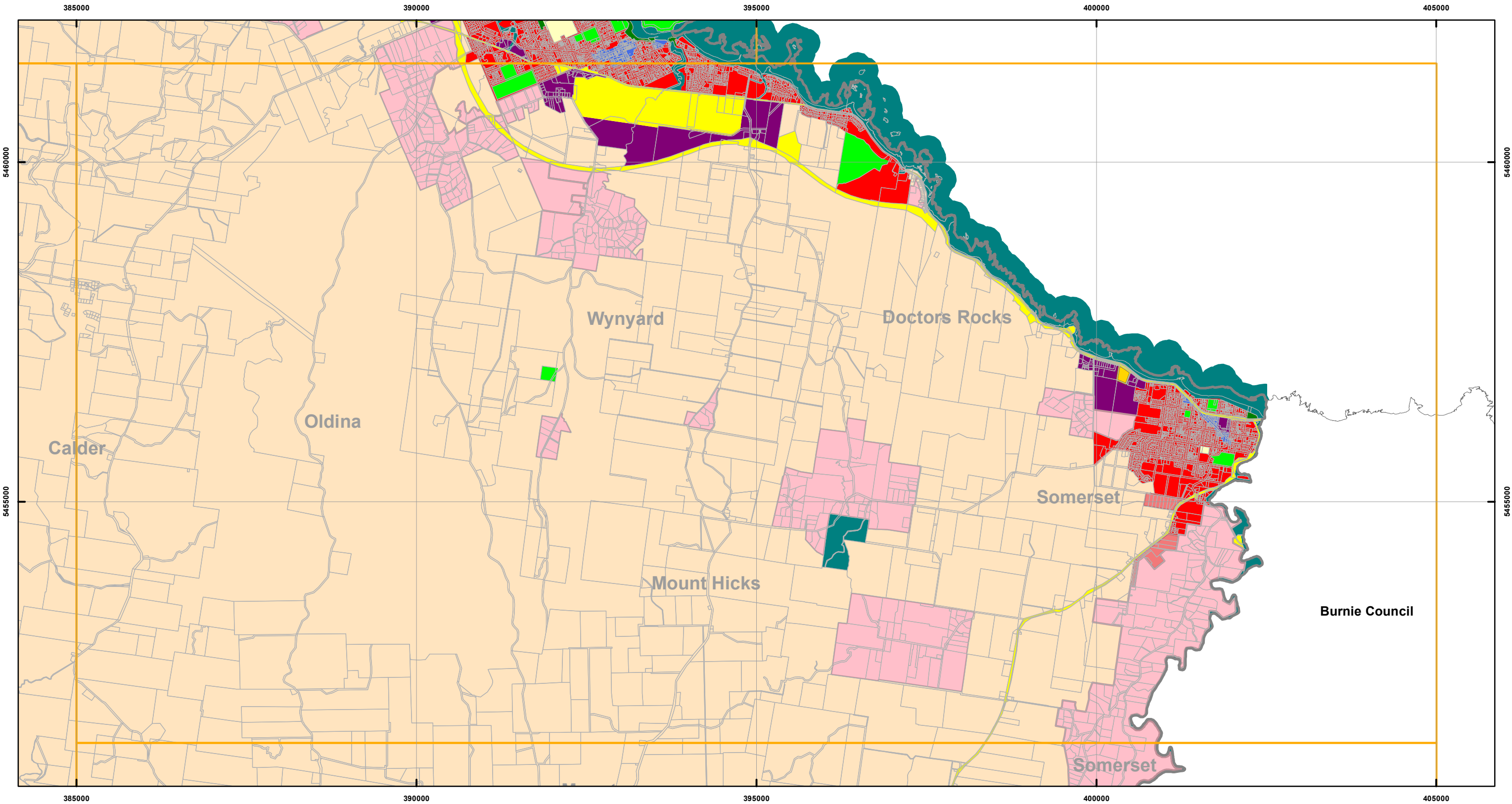
Coordinate System: GDA 94 MGA Zone 55
Zoning data from Waratah-Wynyard Council
As amended at 20 October 2022
Topographic data from the LIST © State of Tasmania
Date of cadastre: 08/03/2023

Print Date: 10/03/2023

Location Map



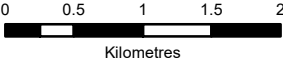
WARATAH-WYNYARD INTERIM PLANNING SCHEME - 2013 - ZONING



Zones

General Residential	Village	Central Business	Utilities
Inner Residential	Community Purpose	Commercial	Environmental Management
Low Density Residential	Recreation	Light Industrial	Major Tourism
Rural Living	Open Space	General Industrial	Port and Marine
Environmental Living	Local Business	Rural Resource	Particular Purpose
Urban Mixed Use	General Business	Significant Agricultural	Parcels

Map 2 of 24

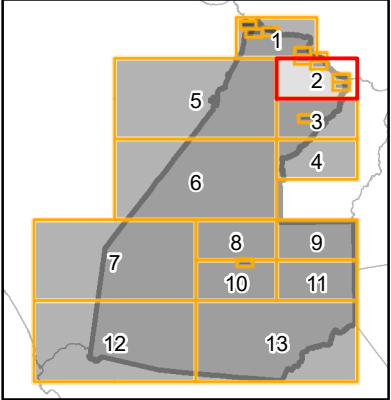


Coordinate System: GDA 94 MGA Zone 55
Zoning data from Waratah-Wynyard Council
As amended at 20 October 2022
Topographic data from the LIST © State of Tasmania
Date of cadastre: 08/03/2023

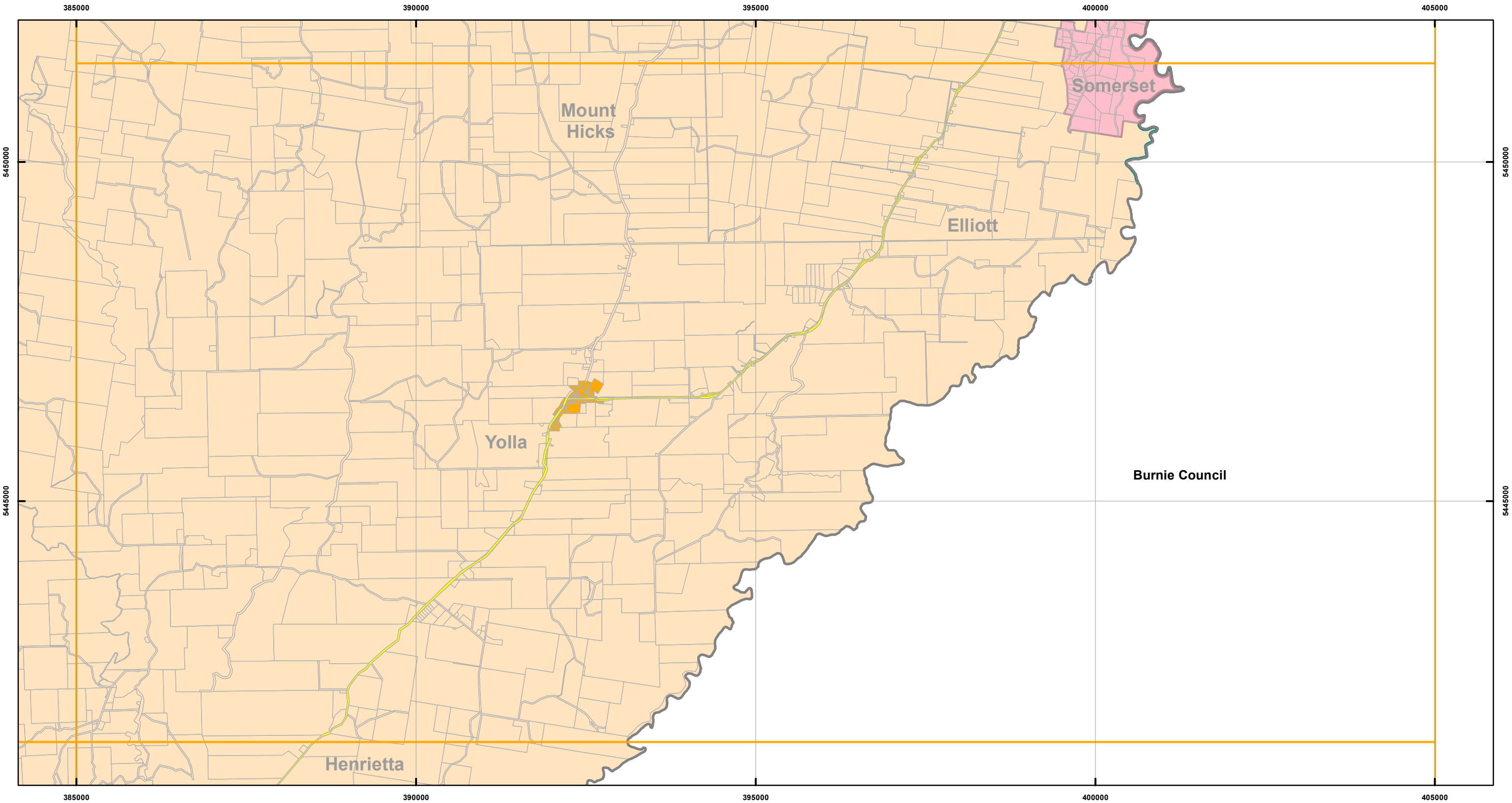
Print Date: 10/03/2023



Location Map



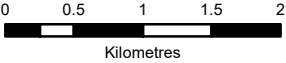
WARATAH-WYNYARD INTERIM PLANNING SCHEME - 2013 - ZONING



Zones

General Residential	Village	Central Business	Utilities
Inner Residential	Community Purpose	Commercial	Environmental Management
Low Density Residential	Recreation	Light Industrial	Major Tourism
Rural Living	Open Space	General Industrial	Port and Marine
Environmental Living	Local Business	Rural Resource	Particular Purpose
Urban Mixed Use	General Business	Significant Agricultural	Parcels

Map 3 of 24

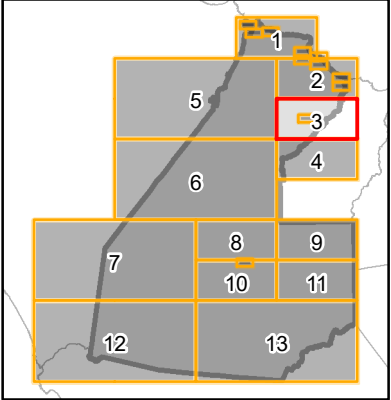


Coordinate System: GDA 94 MGA Zone 55
Zoning data from Waratah-Wynyard Council
As amended at 20 October 2022
Topographic data from the LIST © State of Tasmania
Date of cadastre: 08/03/2023

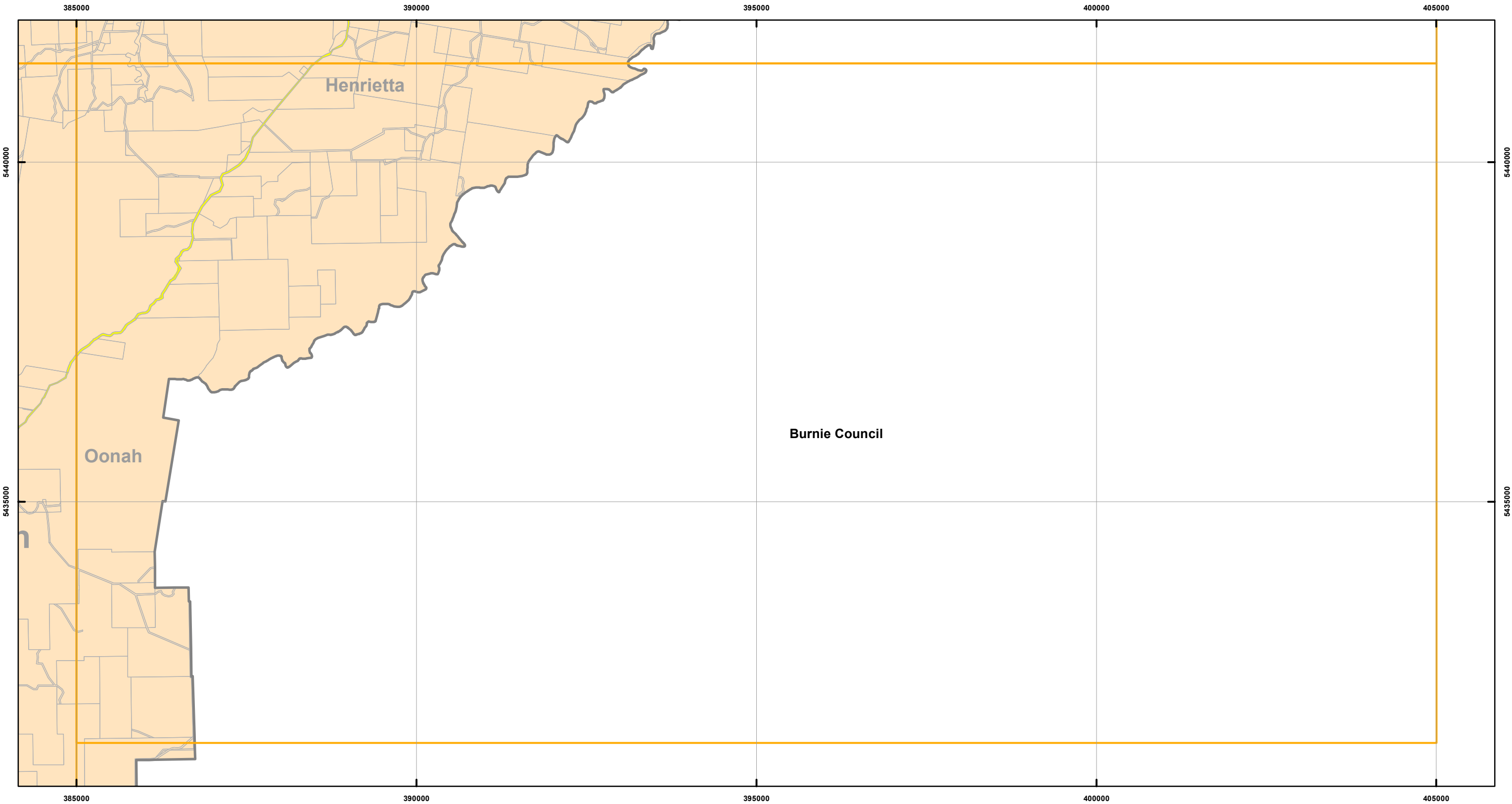
Print Date: 10/03/2023



Location Map



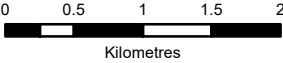
WARATAH-WYNYARD INTERIM PLANNING SCHEME - 2013 - ZONING



Zones

General Residential	Village	Central Business	Utilities
Inner Residential	Community Purpose	Commercial	Environmental Management
Low Density Residential	Recreation	Light Industrial	Major Tourism
Rural Living	Open Space	General Industrial	Port and Marine
Environmental Living	Local Business	Rural Resource	Particular Purpose
Urban Mixed Use	General Business	Significant Agricultural	Parcels

Map 4 of 24

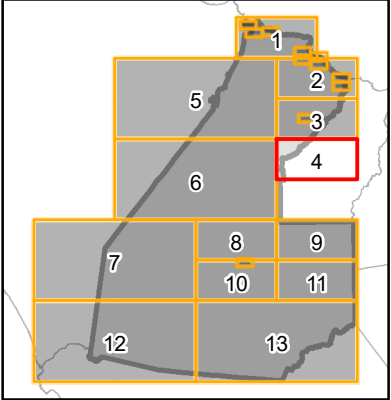


Coordinate System: GDA 94 MGA Zone 55
Zoning data from Waratah-Wynyard Council
As amended at 20 October 2022
Topographic data from the LIST © State of Tasmania
Date of cadastre: 08/03/2023

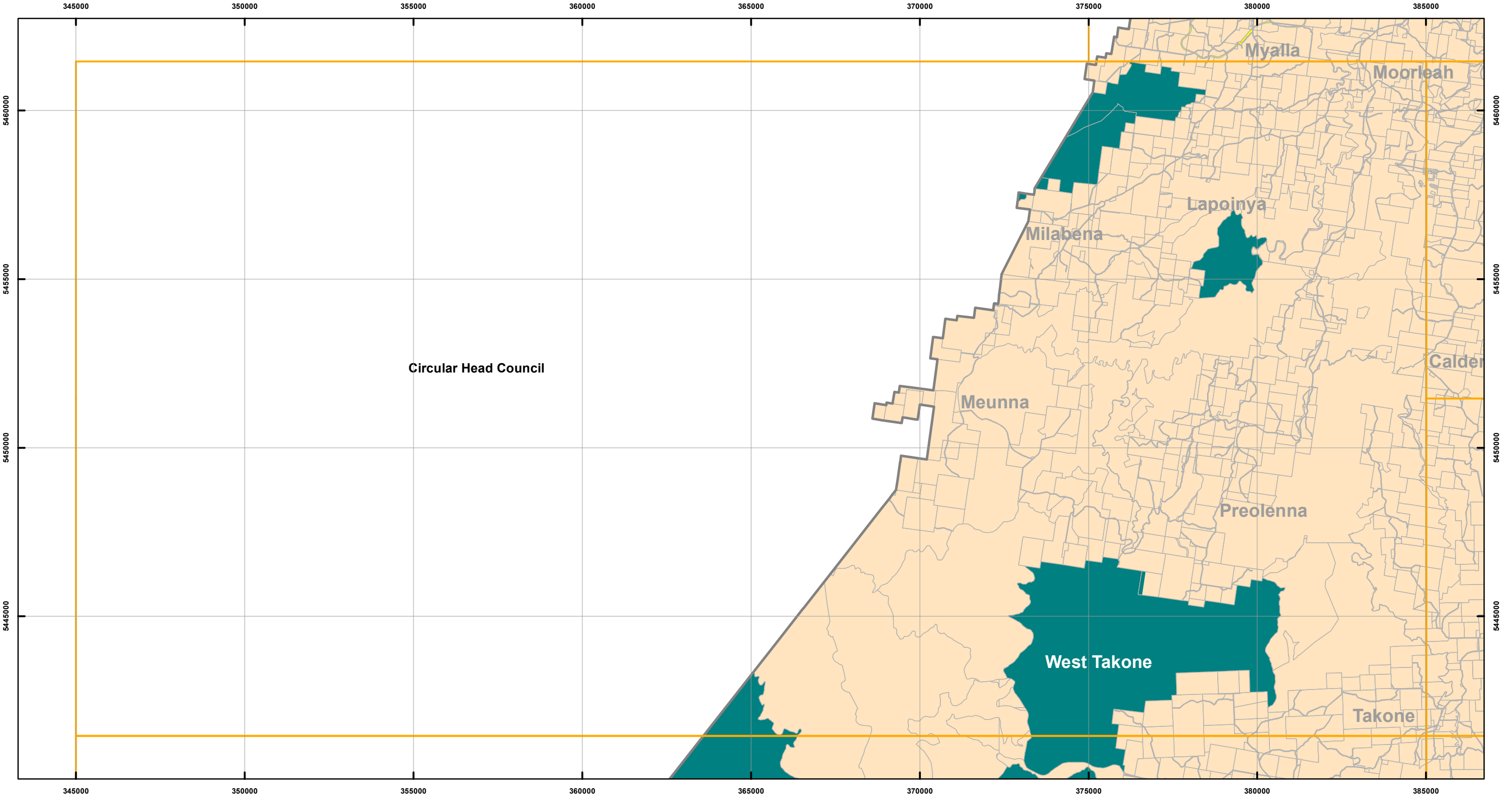
Print Date: 10/03/2023



Location Map



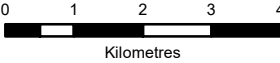
WARATAH-WYNYARD INTERIM PLANNING SCHEME - 2013 - ZONING



Zones

General Residential	Village	Central Business	Utilities
Inner Residential	Community Purpose	Commercial	Environmental Management
Low Density Residential	Recreation	Light Industrial	Major Tourism
Rural Living	Open Space	General Industrial	Port and Marine
Environmental Living	Local Business	Rural Resource	Particular Purpose
Urban Mixed Use	General Business	Significant Agricultural	Parcels

Map 5 of 24

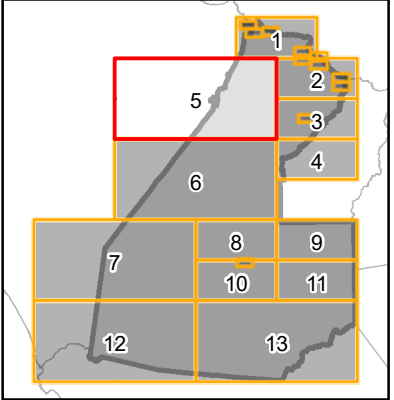


Coordinate System: GDA 94 MGA Zone 55

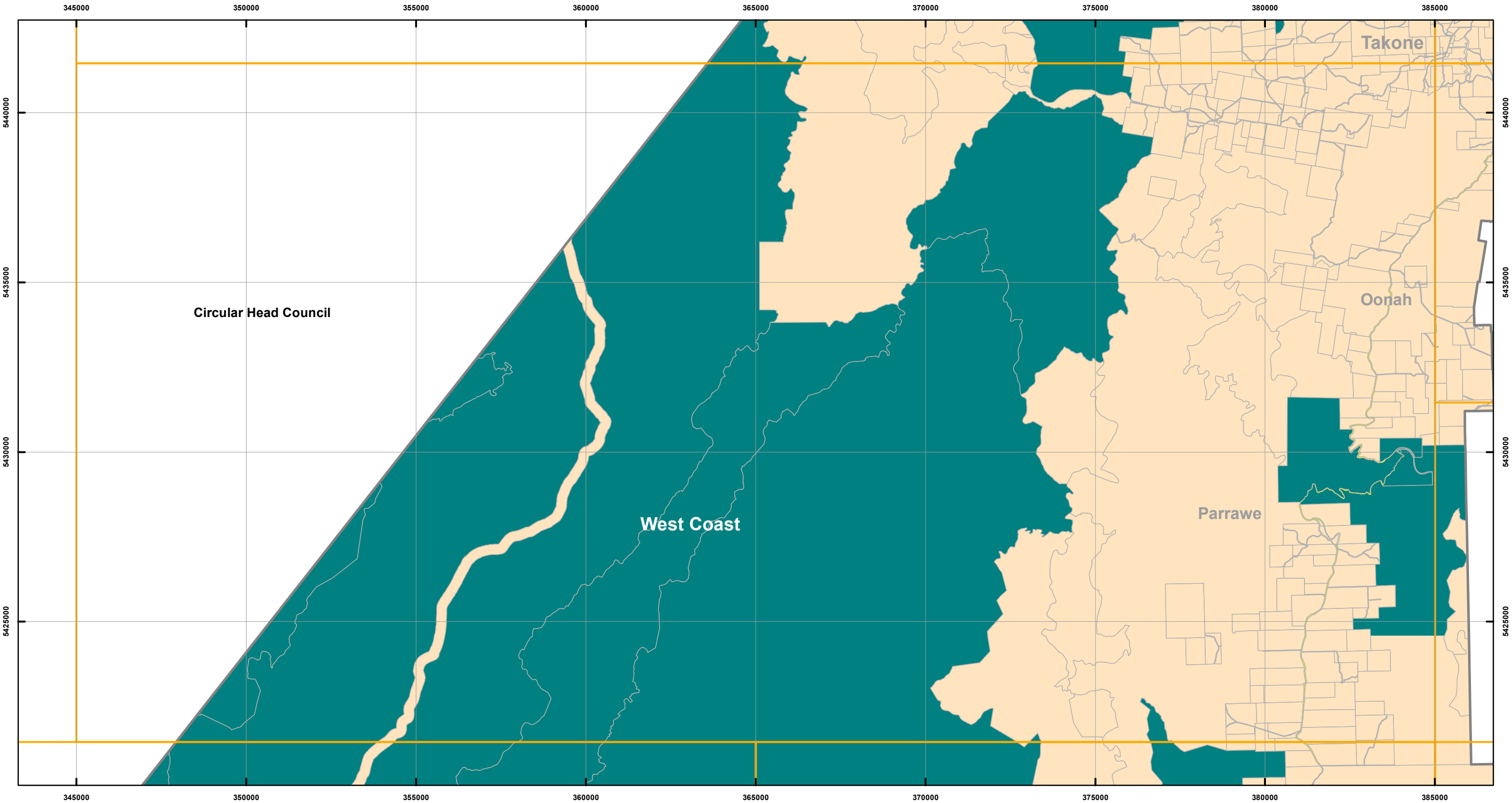
Zoning data from Waratah-Wynyard Council
As amended at 20 October 2022
Topographic data from the LIST © State of Tasmania
Date of cadastre: 08/03/2023

Print Date: 10/03/2023

Location Map



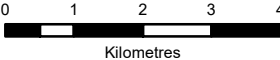
WARATAH-WYNYARD INTERIM PLANNING SCHEME - 2013 - ZONING



Zones

<div></div> General Residential	<div></div> Village	<div></div> Central Business	<div></div> Utilities
<div></div> Inner Residential	<div></div> Community Purpose	<div></div> Commercial	<div></div> Environmental Management
<div></div> Low Density Residential	<div></div> Recreation	<div></div> Light Industrial	<div></div> Major Tourism
<div></div> Rural Living	<div></div> Open Space	<div></div> General Industrial	<div></div> Port and Marine
<div></div> Environmental Living	<div></div> Local Business	<div></div> Rural Resource	<div></div> Particular Purpose
<div></div> Urban Mixed Use	<div></div> General Business	<div></div> Significant Agricultural	<div></div> Parcels

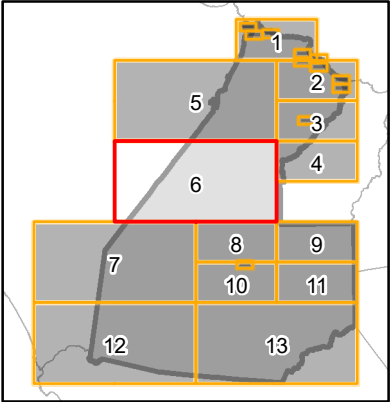
Map 6 of 24



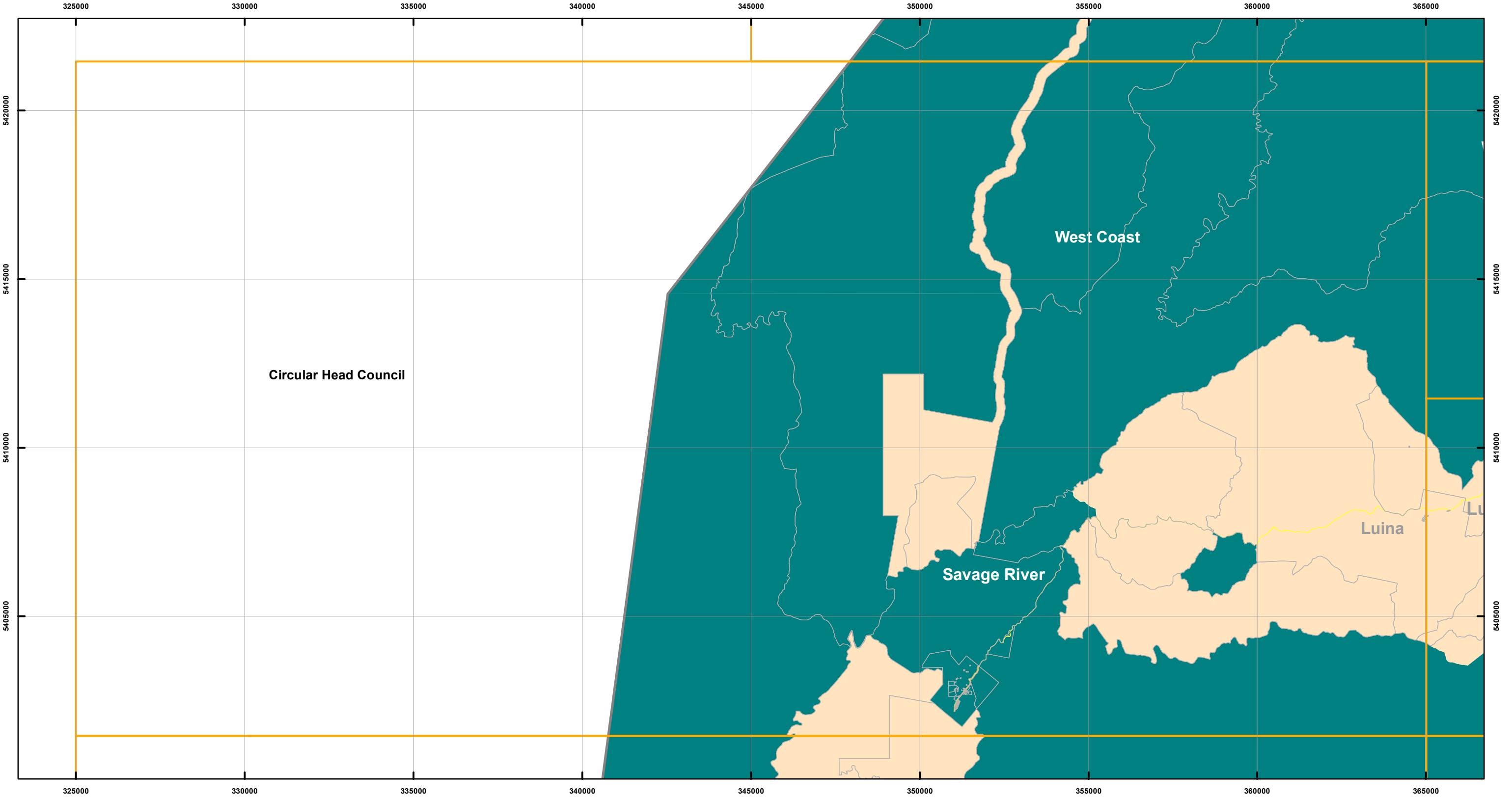
Coordinate System: GDA 94 MGA Zone 55
Zoning data from Waratah-Wynyard Council
As amended at 20 October 2022
Topographic data from the LIST © State of Tasmania
Date of cadastre: 08/03/2023

Print Date: 10/03/2023

Location Map



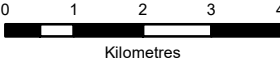
WARATAH-WYNYARD INTERIM PLANNING SCHEME - 2013 - ZONING



Zones

General Residential	Village	Central Business	Utilities
Inner Residential	Community Purpose	Commercial	Environmental Management
Low Density Residential	Recreation	Light Industrial	Major Tourism
Rural Living	Open Space	General Industrial	Port and Marine
Environmental Living	Local Business	Rural Resource	Particular Purpose
Urban Mixed Use	General Business	Significant Agricultural	Parcels

Map 7 of 24

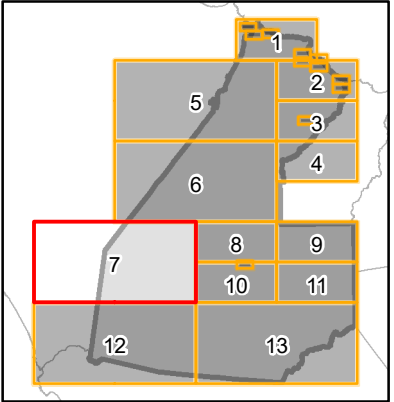


Coordinate System: GDA 94 MGA Zone 55
Zoning data from Waratah-Wynyard Council
As amended at 20 October 2022
Topographic data from the LIST © State of Tasmania
Date of cadastre: 08/03/2023

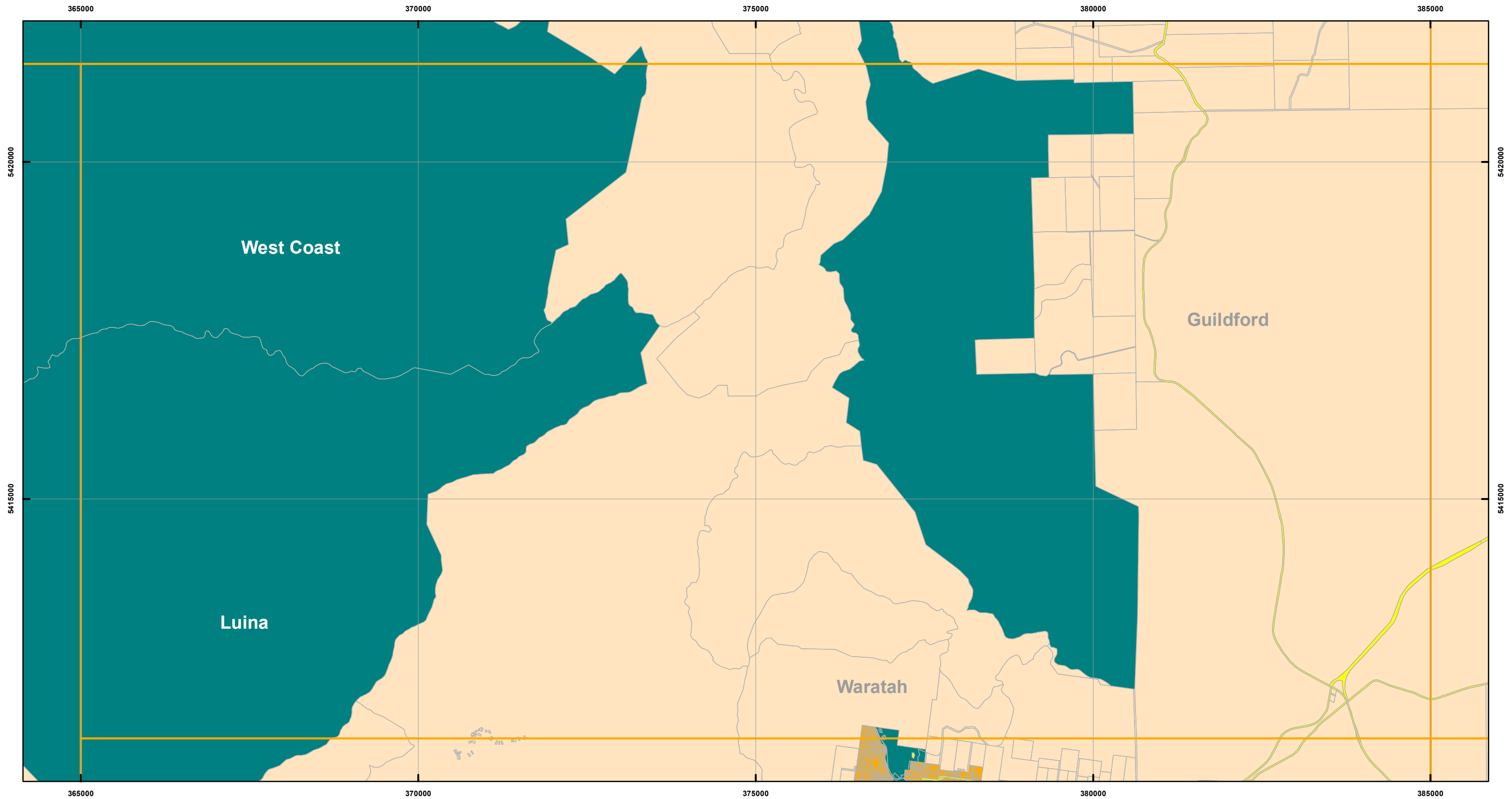
Print Date: 10/03/2023



























Location Map



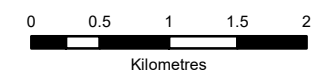
WARATAH-WYNYARD INTERIM PLANNING SCHEME - 2013 - ZONING



Zones

	General Residential		Village		Central Business		Utilities
	Inner Residential		Community Purpose		Commercial		Environmental Management
	Low Density Residential		Recreation		Light Industrial		Major Tourism
	Rural Living		Open Space		General Industrial		Port and Marine
	Environmental Living		Local Business		Rural Resource		Particular Purpose
	Urban Mixed Use		General Business		Significant Agricultural		Parcels

Map 8 of 24

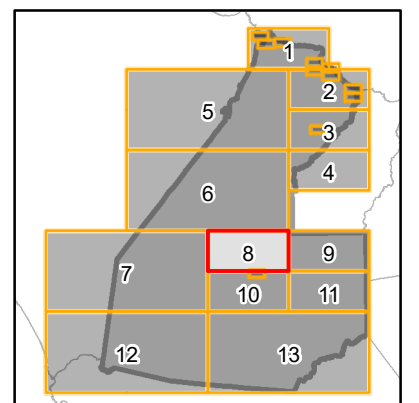


Coordinate System: GDA 94 MGA Zone 55

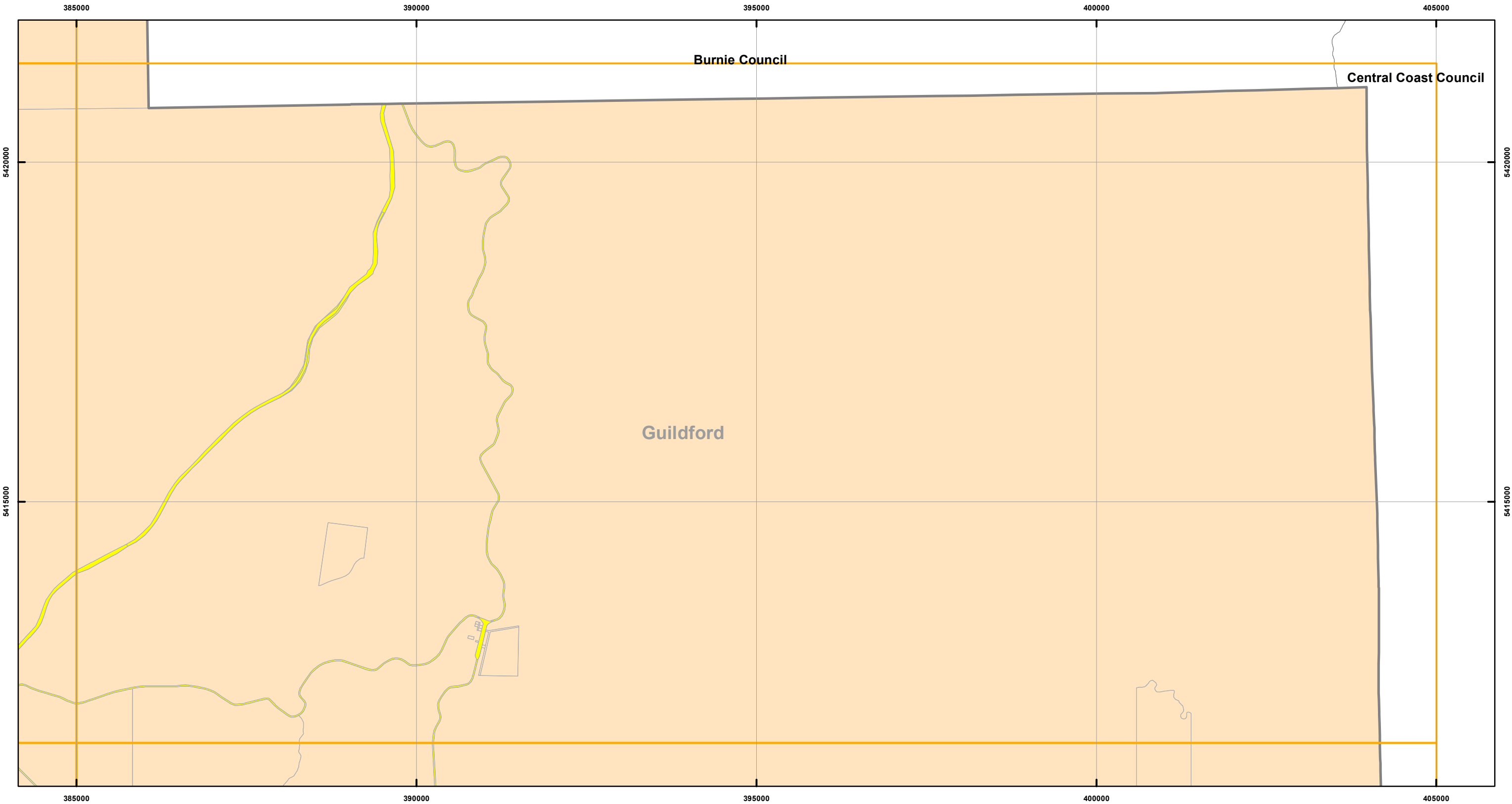
Zoning data from Waratah-Wynyard Council
As amended at 20 October 2022
Topographic data from the LIST © State of Tasmania
Date of cadastre: 08/03/2023

Print Date: 10/03/2023

Location Map



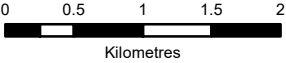
WARATAH-WYNYARD INTERIM PLANNING SCHEME - 2013 - ZONING



Zones

General Residential	Village	Central Business	Utilities
Inner Residential	Community Purpose	Commercial	Environmental Management
Low Density Residential	Recreation	Light Industrial	Major Tourism
Rural Living	Open Space	General Industrial	Port and Marine
Environmental Living	Local Business	Rural Resource	Particular Purpose
Urban Mixed Use	General Business	Significant Agricultural	Parcels

Map 9 of 24

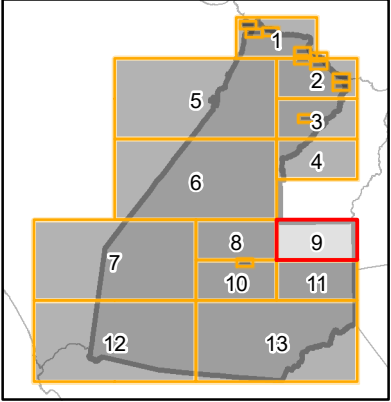


Coordinate System: GDA 94 MGA Zone 55
Zoning data from Waratah-Wynyard Council
As amended at 20 October 2022
Topographic data from the LIST © State of Tasmania
Date of cadastre: 08/03/2023

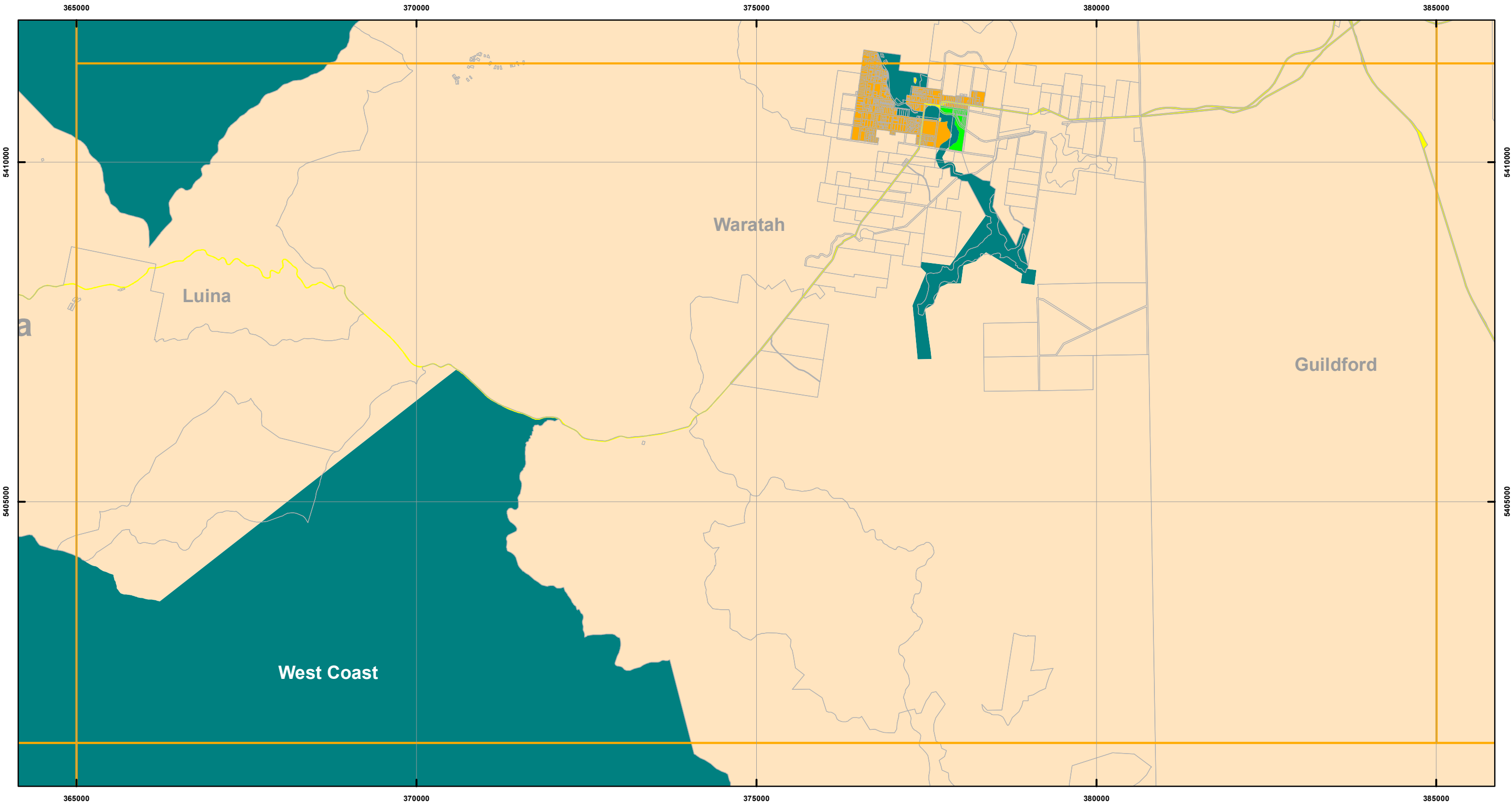
Print Date: 10/03/2023



Location Map



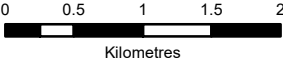
WARATAH-WYNYARD INTERIM PLANNING SCHEME - 2013 - ZONING



Zones

General Residential	Village	Central Business	Utilities
Inner Residential	Community Purpose	Commercial	Environmental Management
Low Density Residential	Recreation	Light Industrial	Major Tourism
Rural Living	Open Space	General Industrial	Port and Marine
Environmental Living	Local Business	Rural Resource	Particular Purpose
Urban Mixed Use	General Business	Significant Agricultural	Parcels

Map 10 of 24

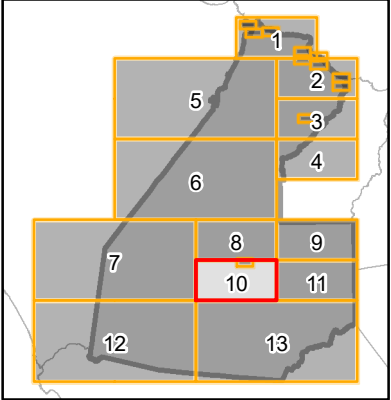


Coordinate System: GDA 94 MGA Zone 55
Zoning data from Waratah-Wynyard Council
As amended at 20 October 2022
Topographic data from the LIST © State of Tasmania
Date of cadastre: 08/03/2023

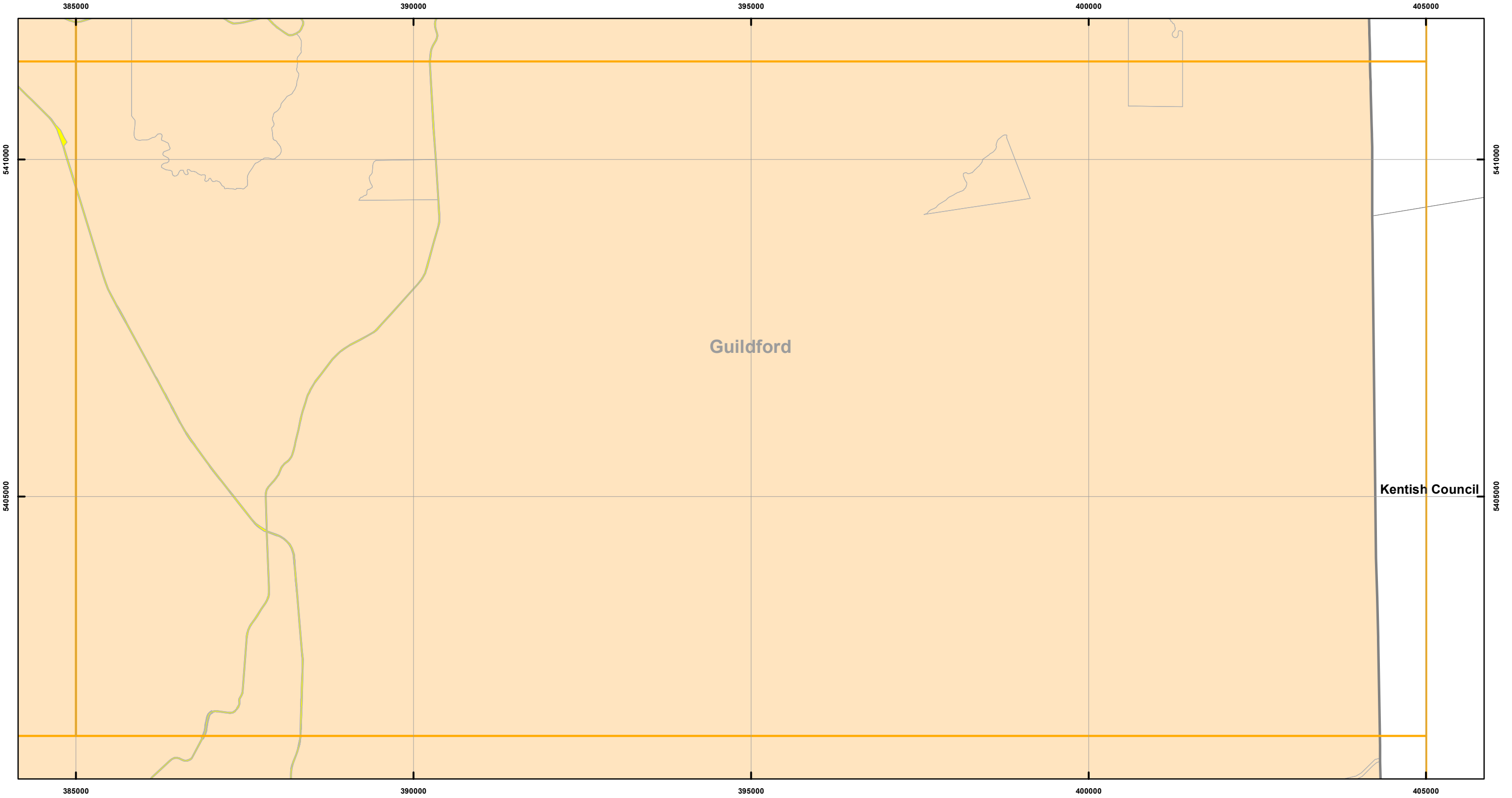
Print Date: 10/03/2023



Location Map



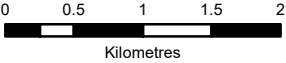
WARATAH-WYNYARD INTERIM PLANNING SCHEME - 2013 - ZONING



Zones

General Residential	Village	Central Business	Utilities
Inner Residential	Community Purpose	Commercial	Environmental Management
Low Density Residential	Recreation	Light Industrial	Major Tourism
Rural Living	Open Space	General Industrial	Port and Marine
Environmental Living	Local Business	Rural Resource	Particular Purpose
Urban Mixed Use	General Business	Significant Agricultural	Parcels

Map 11 of 24

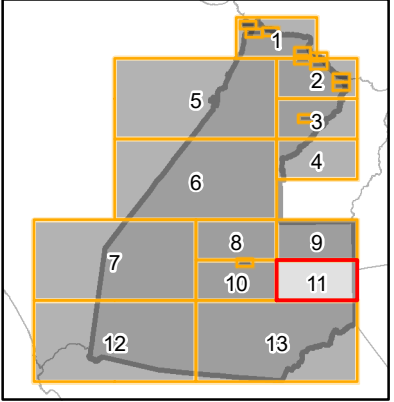


Coordinate System: GDA 94 MGA Zone 55
Zoning data from Waratah-Wynyard Council
As amended at 20 October 2022
Topographic data from the LIST © State of Tasmania
Date of cadastre: 08/03/2023

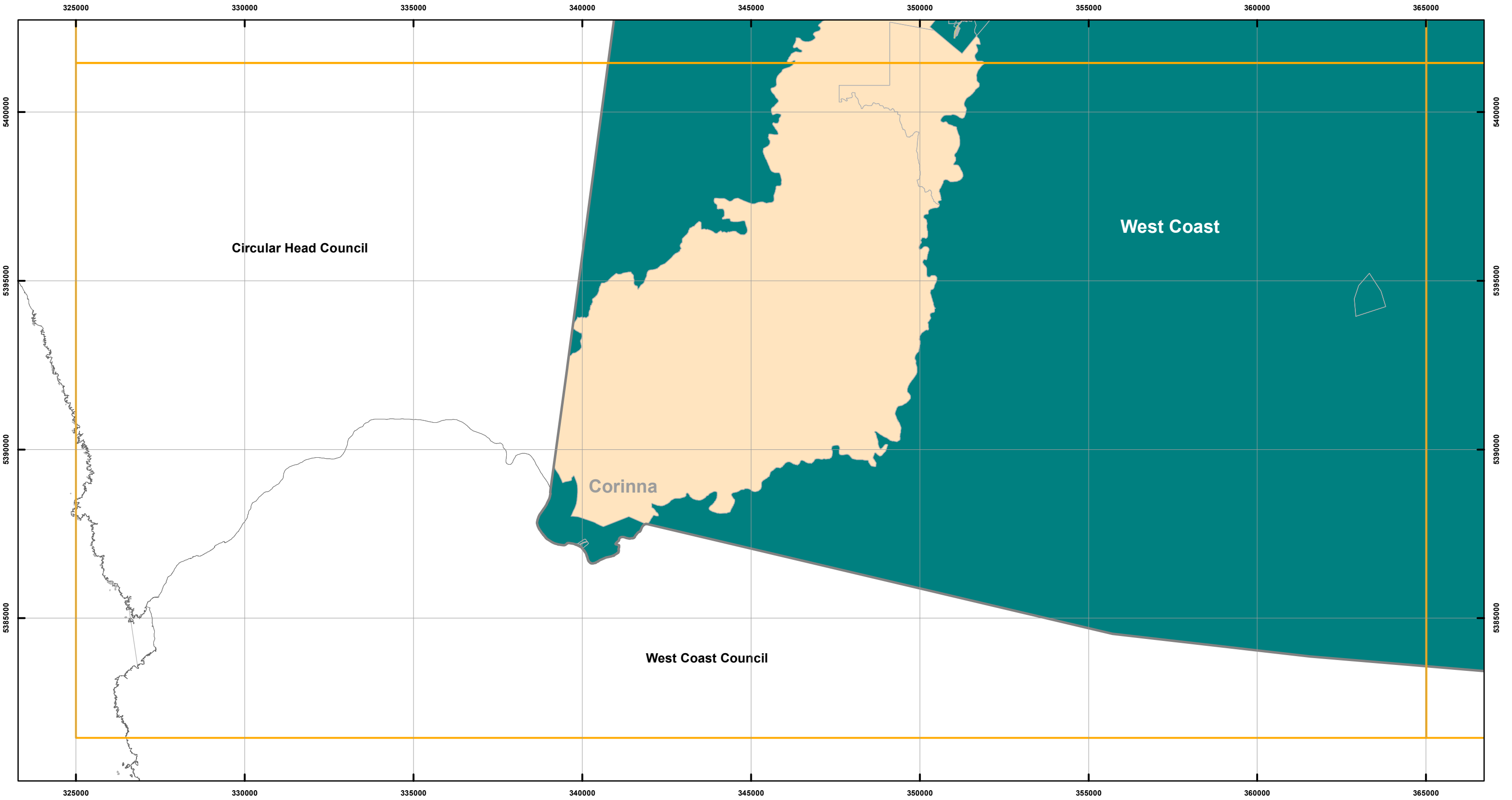
Print Date: 10/03/2023



Location Map



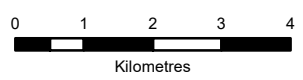
WARATAH-WYNYARD INTERIM PLANNING SCHEME - 2013 - ZONING



Zones

 General Residential	 Village	 Central Business	 Utilities
 Inner Residential	 Community Purpose	 Commercial	 Environmental Management
 Low Density Residential	 Recreation	 Light Industrial	 Major Tourism
 Rural Living	 Open Space	 General Industrial	 Port and Marine
 Environmental Living	 Local Business	 Rural Resource	 Particular Purpose
 Urban Mixed Use	 General Business	 Significant Agricultural	 Parcels

Map 12 of 24

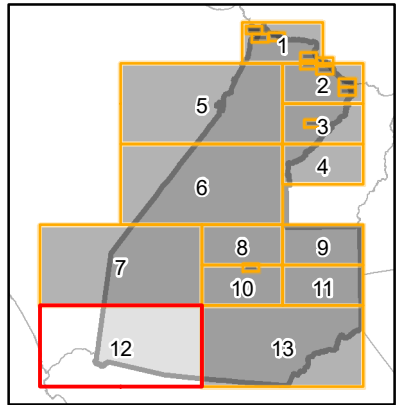


Coordinate System: GDA 94 MGA Zone 55

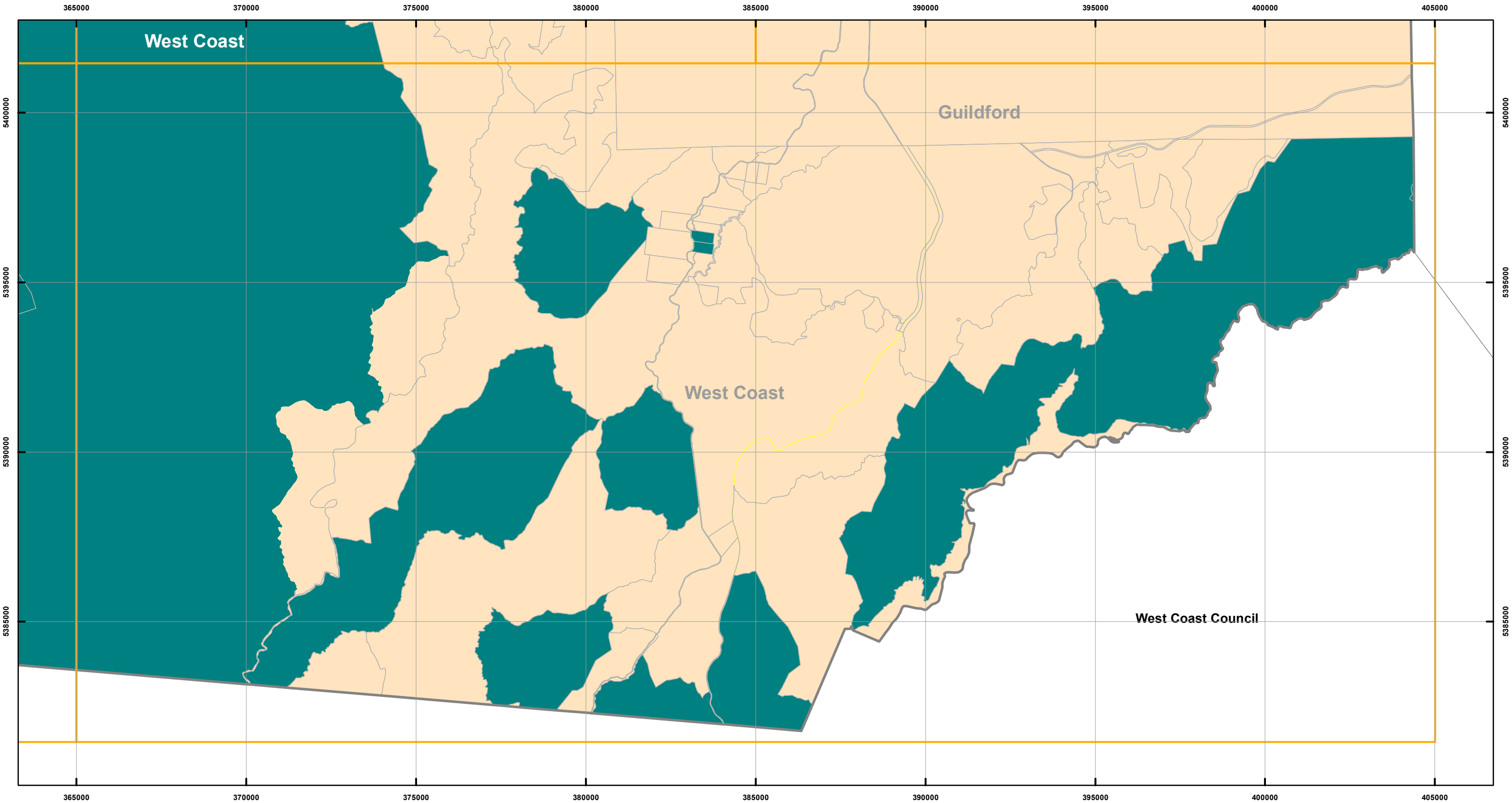
Zoning data from Waratah-Wynyard Council
As amended at 20 October 2022
Topographic data from the LIST © State of Tasmania
Date of cadastre: 08/03/2023

Print Date: 10/03/2023

Location Map



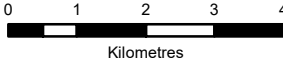
WARATAH-WYNYARD INTERIM PLANNING SCHEME - 2013 - ZONING



Zones

General Residential	Village	Central Business	Utilities
Inner Residential	Community Purpose	Commercial	Environmental Management
Low Density Residential	Recreation	Light Industrial	Major Tourism
Rural Living	Open Space	General Industrial	Port and Marine
Environmental Living	Local Business	Rural Resource	Particular Purpose
Urban Mixed Use	General Business	Significant Agricultural	Parcels

Map 13 of 24

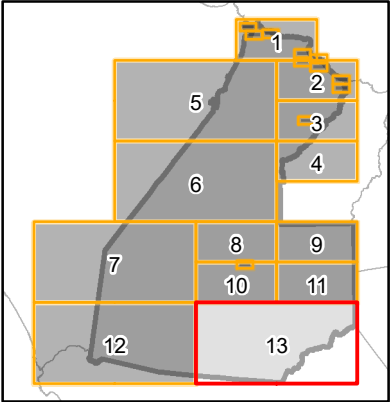


Coordinate System: GDA 94 MGA Zone 55
Zoning data from Waratah-Wynyard Council
As amended at 20 October 2022
Topographic data from the LIST © State of Tasmania
Date of cadastre: 08/03/2023

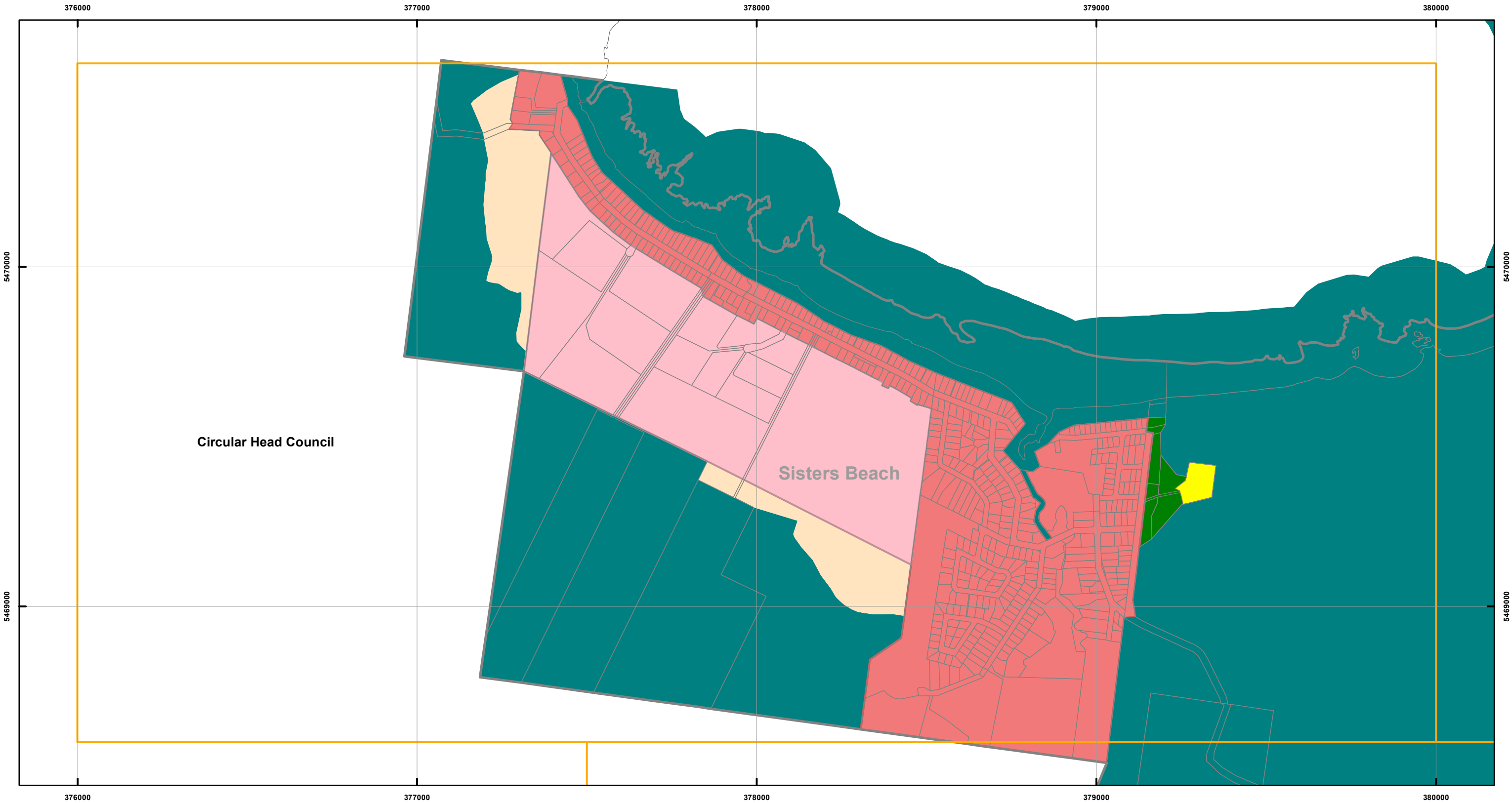
Print Date: 10/03/2023



Location Map



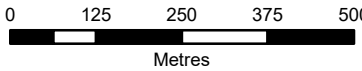
WARATAH-WYNYARD INTERIM PLANNING SCHEME - 2013 - ZONING



Zones

General Residential	Village	Central Business	Utilities
Inner Residential	Community Purpose	Commercial	Environmental Management
Low Density Residential	Recreation	Light Industrial	Major Tourism
Rural Living	Open Space	General Industrial	Port and Marine
Environmental Living	Local Business	Rural Resource	Particular Purpose
Urban Mixed Use	General Business	Significant Agricultural	Parcels

Map 14 of 24



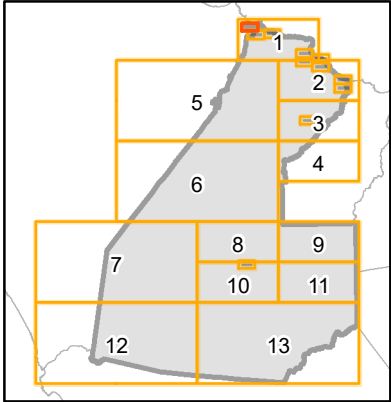
Coordinate System: GDA 94 MGA Zone 55

Zoning data from Waratah-Wynyard Council
As amended at 20 October 2023
Topographic data from the LIST © State of Tasmania
Date of cadastre: 07/03/2023

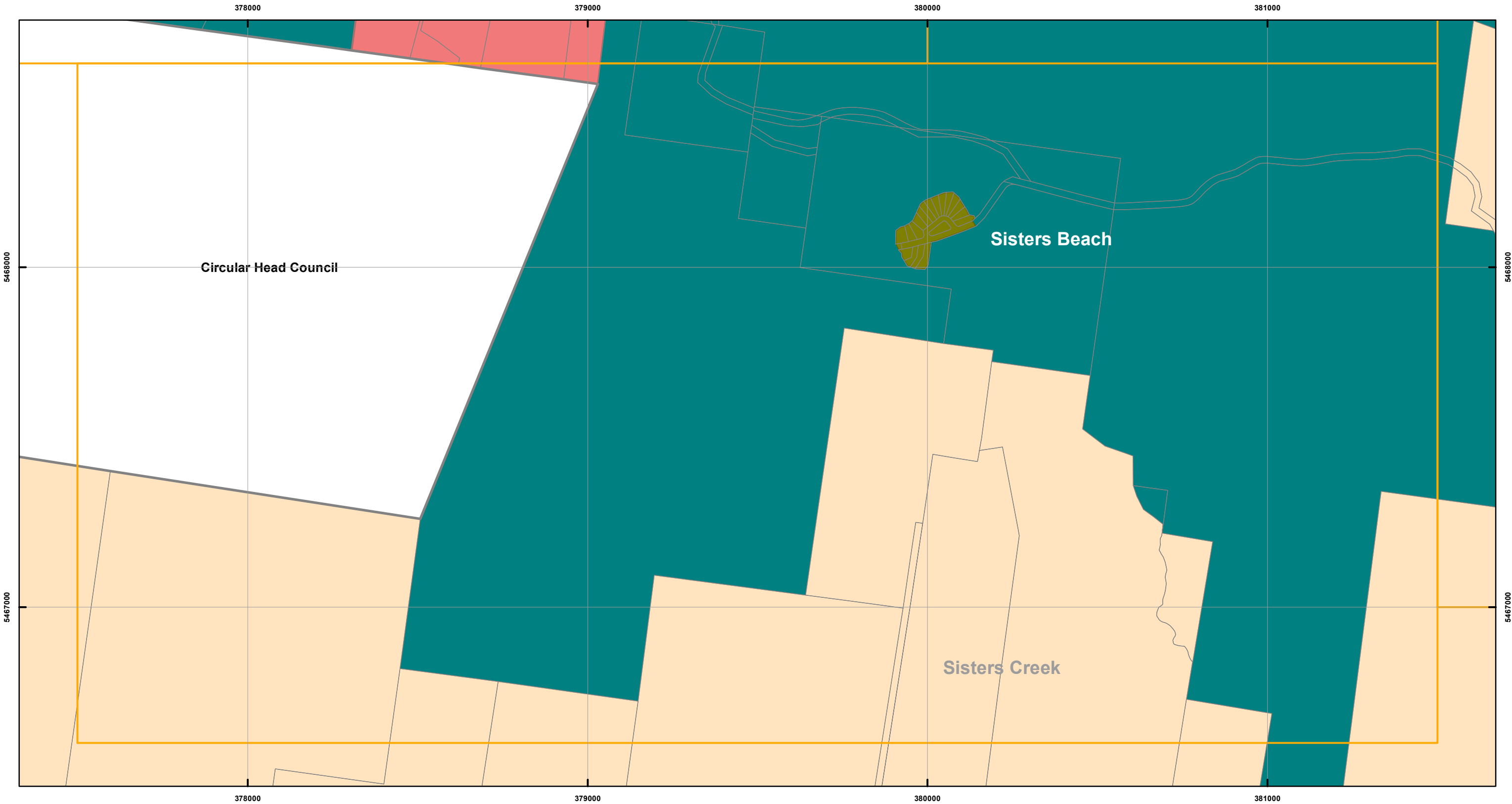
Print Date: 10/03/2023



























Location Map



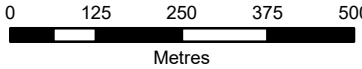
WARATAH-WYNYARD INTERIM PLANNING SCHEME - 2013 - ZONING



Zones

 General Residential	 Village	 Central Business	 Utilities
 Inner Residential	 Community Purpose	 Commercial	 Environmental Management
 Low Density Residential	 Recreation	 Light Industrial	 Major Tourism
 Rural Living	 Open Space	 General Industrial	 Port and Marine
 Environmental Living	 Local Business	 Rural Resource	 Particular Purpose
 Urban Mixed Use	 General Business	 Significant Agricultural	 Parcels

Map 15 of 24



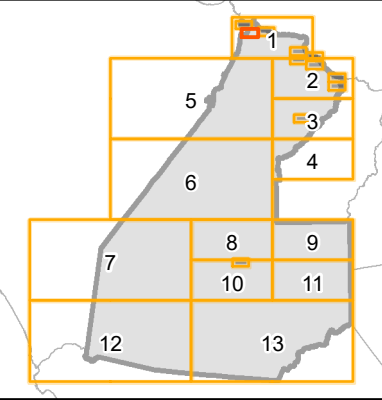
Coordinate System: GDA 94 MGA Zone 55

Zoning data from Waratah-Wynyard Council
As amended at 20 October 2023
Topographic data from the LIST © State of Tasmania
Date of cadastre: 07/03/2023

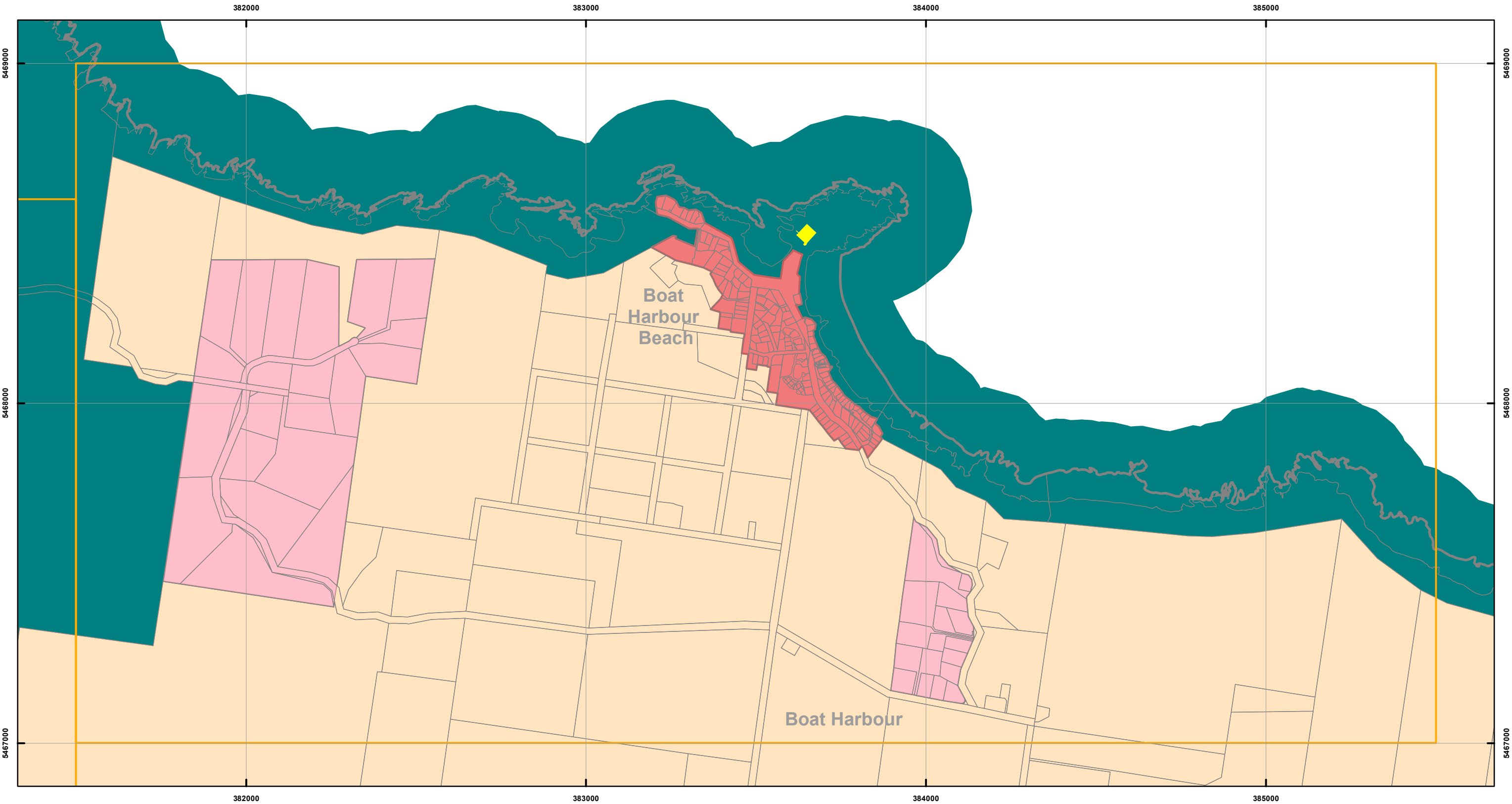
Print Date: 10/03/2023



Location Map



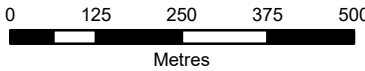
WARATAH-WYNYARD INTERIM PLANNING SCHEME - 2013 - ZONING



Zones

■ General Residential	■ Village	■ Central Business	■ Utilities
■ Inner Residential	■ Community Purpose	■ Commercial	■ Environmental Management
■ Low Density Residential	■ Recreation	■ Light Industrial	■ Major Tourism
■ Rural Living	■ Open Space	■ General Industrial	■ Port and Marine
■ Environmental Living	■ Local Business	■ Rural Resource	■ Particular Purpose
■ Urban Mixed Use	■ General Business	■ Significant Agricultural	■ Parcels

Map 16 of 24



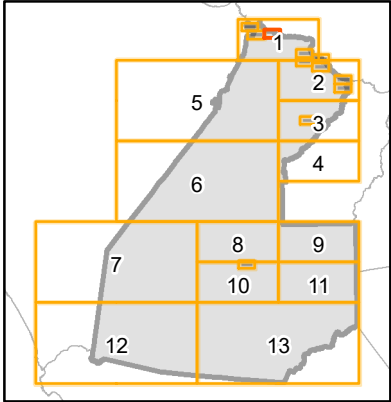
Coordinate System: GDA 94 MGA Zone 55

Zoning data from Waratah-Wynyard Council
As amended at 20 October 2023
Topographic data from the LIST © State of Tasmania
Date of cadastre: 07/03/2023

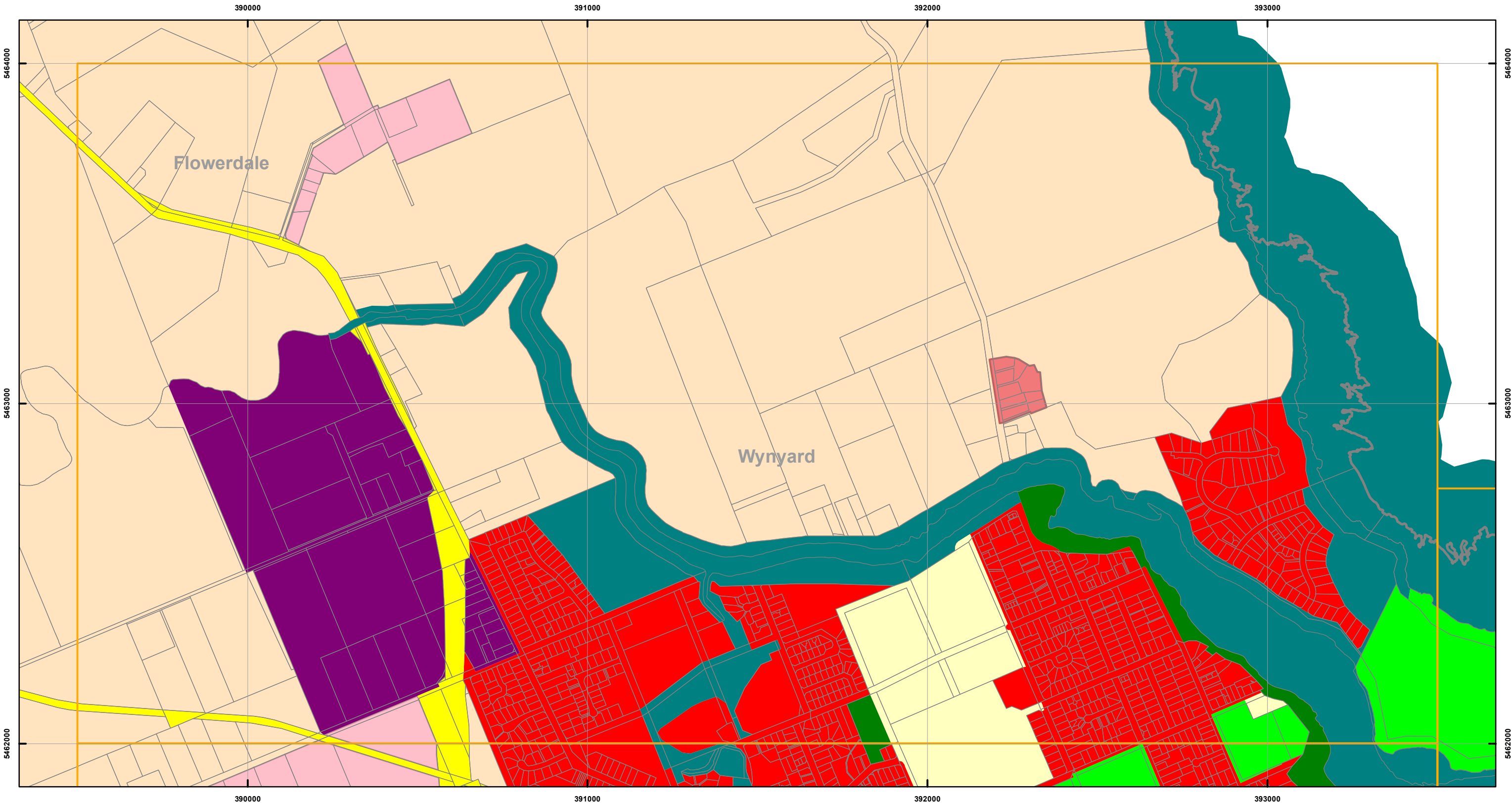
Print Date: 10/03/2023



Location Map



WARATAH-WYNYARD INTERIM PLANNING SCHEME - 2013 - ZONING



Zones

General Residential	Village	Central Business	Utilities
Inner Residential	Community Purpose	Commercial	Environmental Management
Low Density Residential	Recreation	Light Industrial	Major Tourism
Rural Living	Open Space	General Industrial	Port and Marine
Environmental Living	Local Business	Rural Resource	Particular Purpose
Urban Mixed Use	General Business	Significant Agricultural	Parcels

Map 17 of 24

0 125 250 375 500
Metres

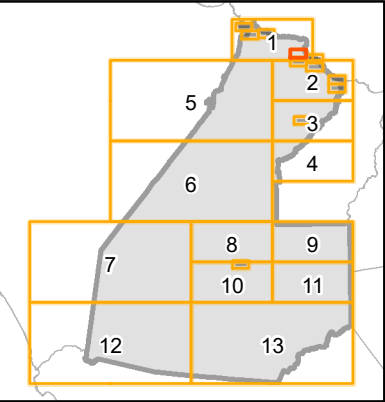
Coordinate System: GDA 94 MGA Zone 55

Zoning data from Waratah-Wynyard Council
As amended at 20 October 2023
Topographic data from the LIST © State of Tasmania
Date of cadastre: 07/03/2023

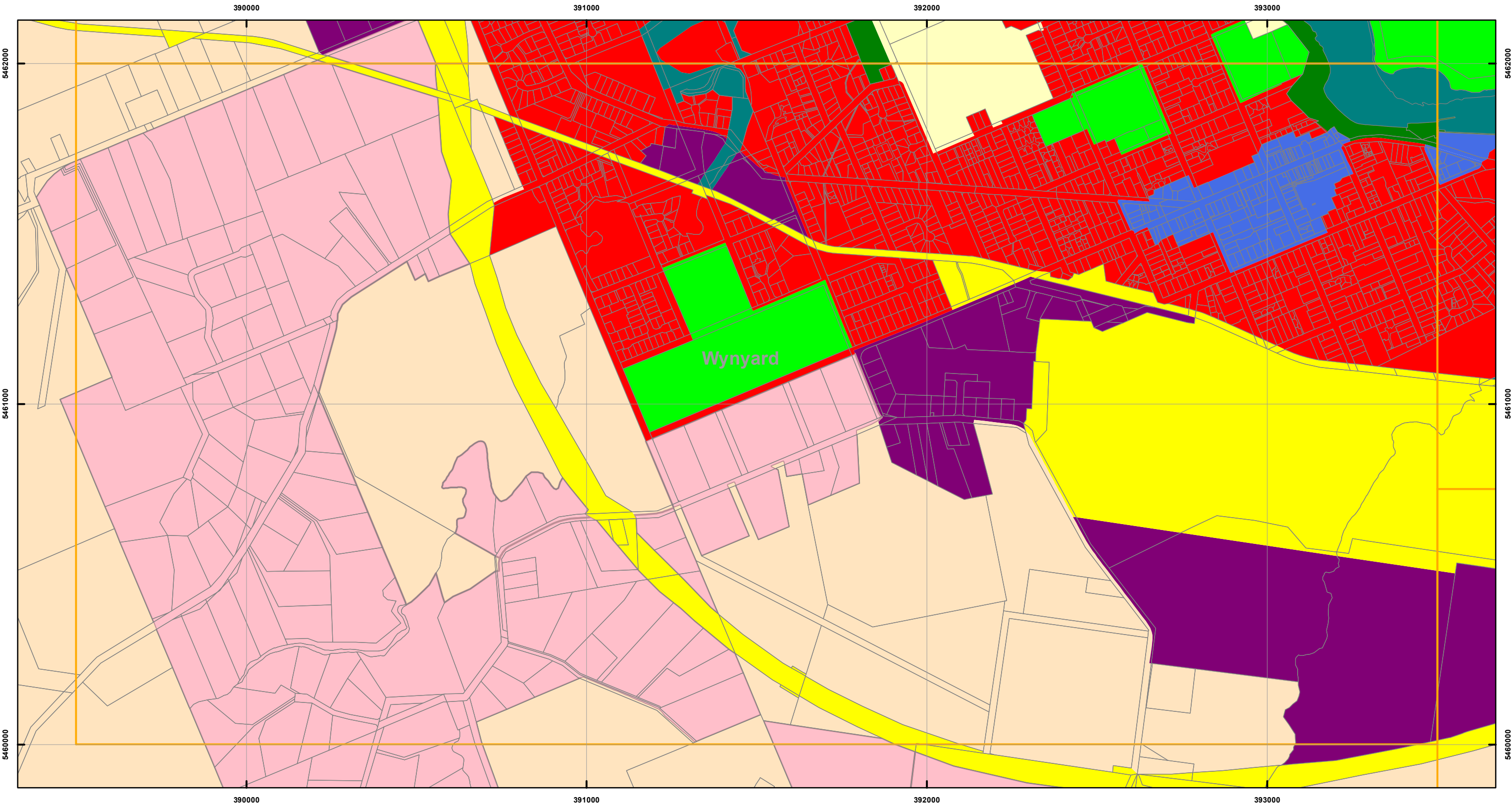
Print Date: 10/03/2023



Location Map



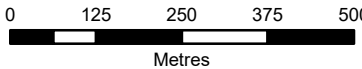
WARATAH-WYNYARD INTERIM PLANNING SCHEME - 2013 - ZONING



Zones

General Residential	Village	Central Business	Utilities
Inner Residential	Community Purpose	Commercial	Environmental Management
Low Density Residential	Recreation	Light Industrial	Major Tourism
Rural Living	Open Space	General Industrial	Port and Marine
Environmental Living	Local Business	Rural Resource	Particular Purpose
Urban Mixed Use	General Business	Significant Agricultural	Parcels

Map 18 of 24



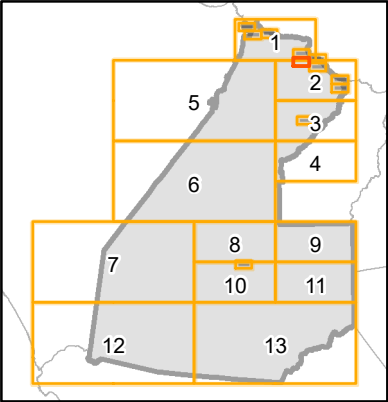
Coordinate System: GDA 94 MGA Zone 55

Zoning data from Waratah-Wynyard Council
As amended at 20 October 2023
Topographic data from the LIST © State of Tasmania
Date of cadastre: 07/03/2023

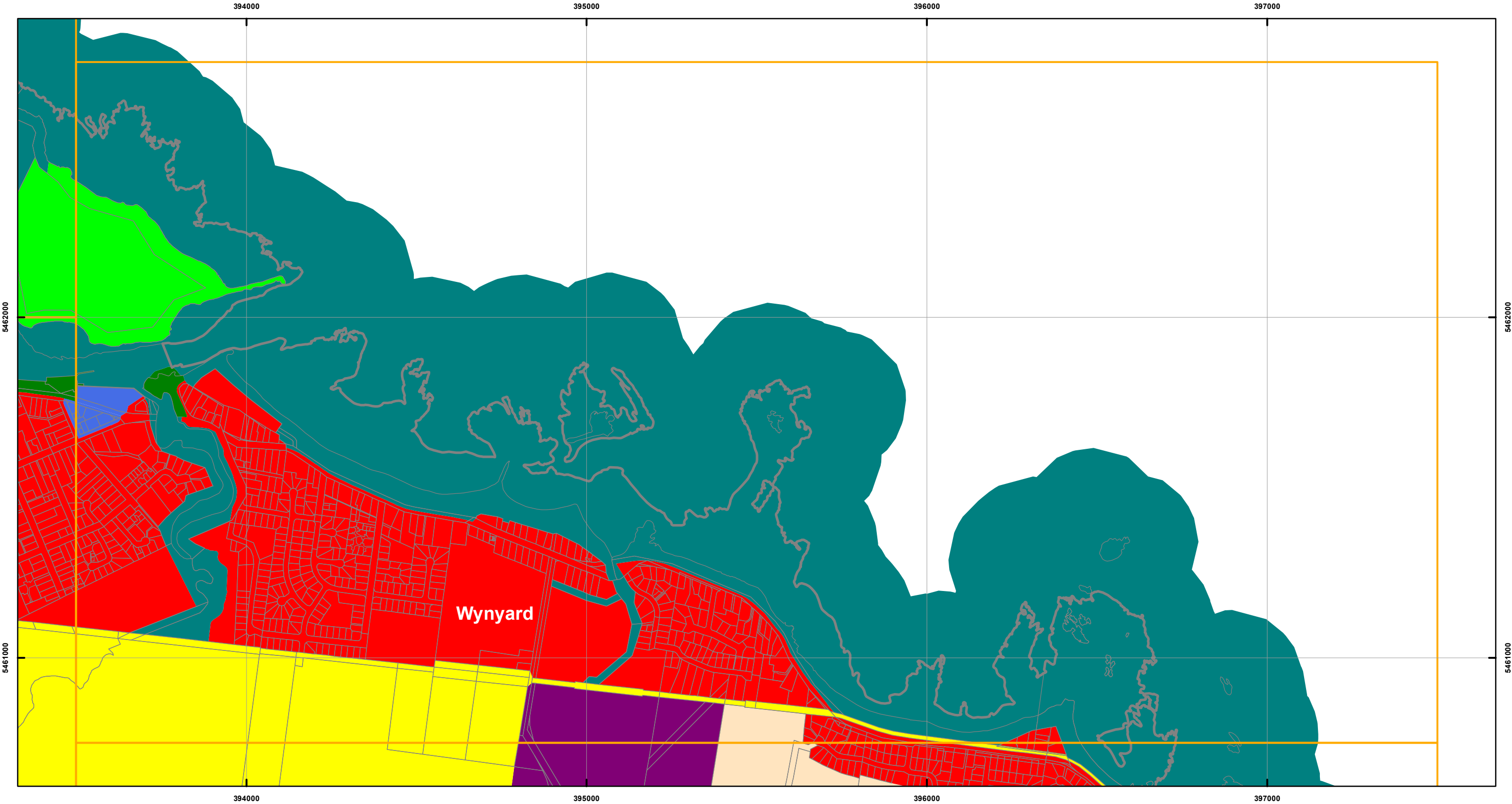
Print Date: 10/03/2023



Location Map



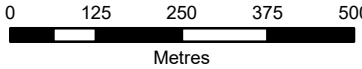
WARATAH-WYNYARD INTERIM PLANNING SCHEME - 2013 - ZONING



Zones

General Residential	Village	Central Business	Utilities
Inner Residential	Community Purpose	Commercial	Environmental Management
Low Density Residential	Recreation	Light Industrial	Major Tourism
Rural Living	Open Space	General Industrial	Port and Marine
Environmental Living	Local Business	Rural Resource	Particular Purpose
Urban Mixed Use	General Business	Significant Agricultural	Parcels

Map 19 of 24



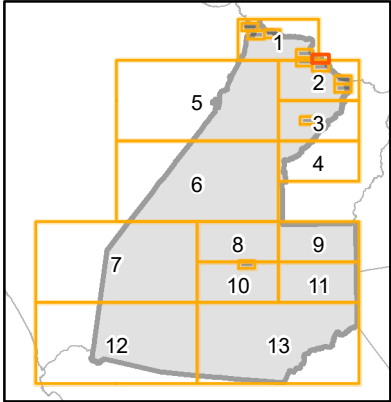
Coordinate System: GDA 94 MGA Zone 55

Zoning data from Waratah-Wynyard Council
As amended at 20 October 2023
Topographic data from the LIST © State of Tasmania
Date of cadastre: 07/03/2023

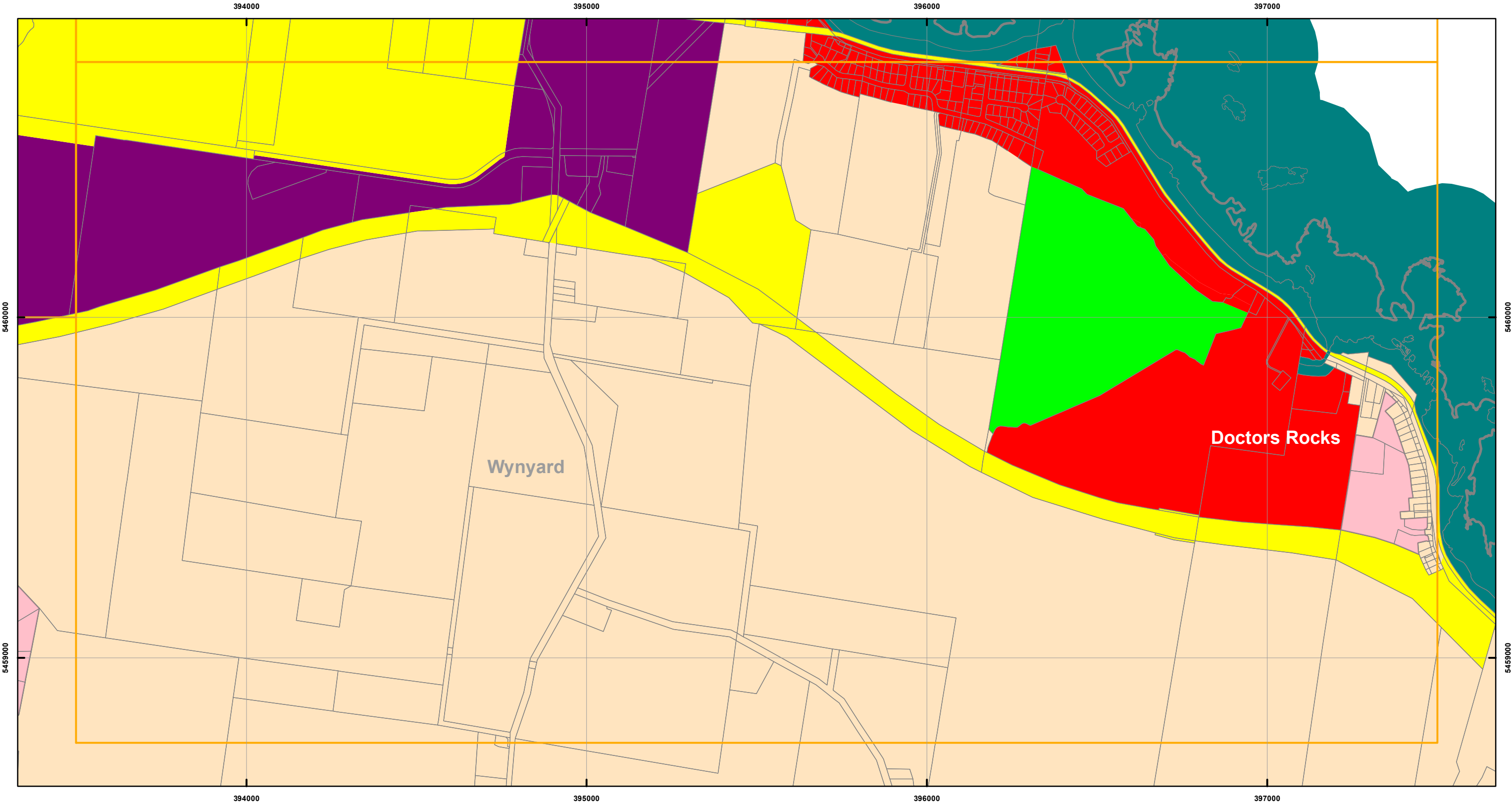
Print Date: 10/03/2023



Location Map



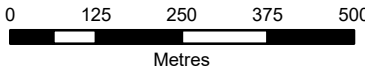
WARATAH-WYNYARD INTERIM PLANNING SCHEME - 2013 - ZONING



Zones

General Residential	Village	Central Business	Utilities
Inner Residential	Community Purpose	Commercial	Environmental Management
Low Density Residential	Recreation	Light Industrial	Major Tourism
Rural Living	Open Space	General Industrial	Port and Marine
Environmental Living	Local Business	Rural Resource	Particular Purpose
Urban Mixed Use	General Business	Significant Agricultural	Parcels

Map 20 of 24



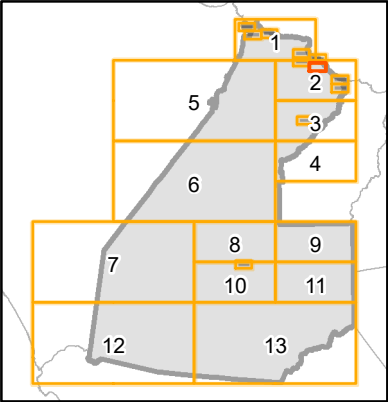
Coordinate System: GDA 94 MGA Zone 55

Zoning data from Waratah-Wynyard Council
As amended at 20 October 2023
Topographic data from the LIST © State of Tasmania
Date of cadastre: 07/03/2023

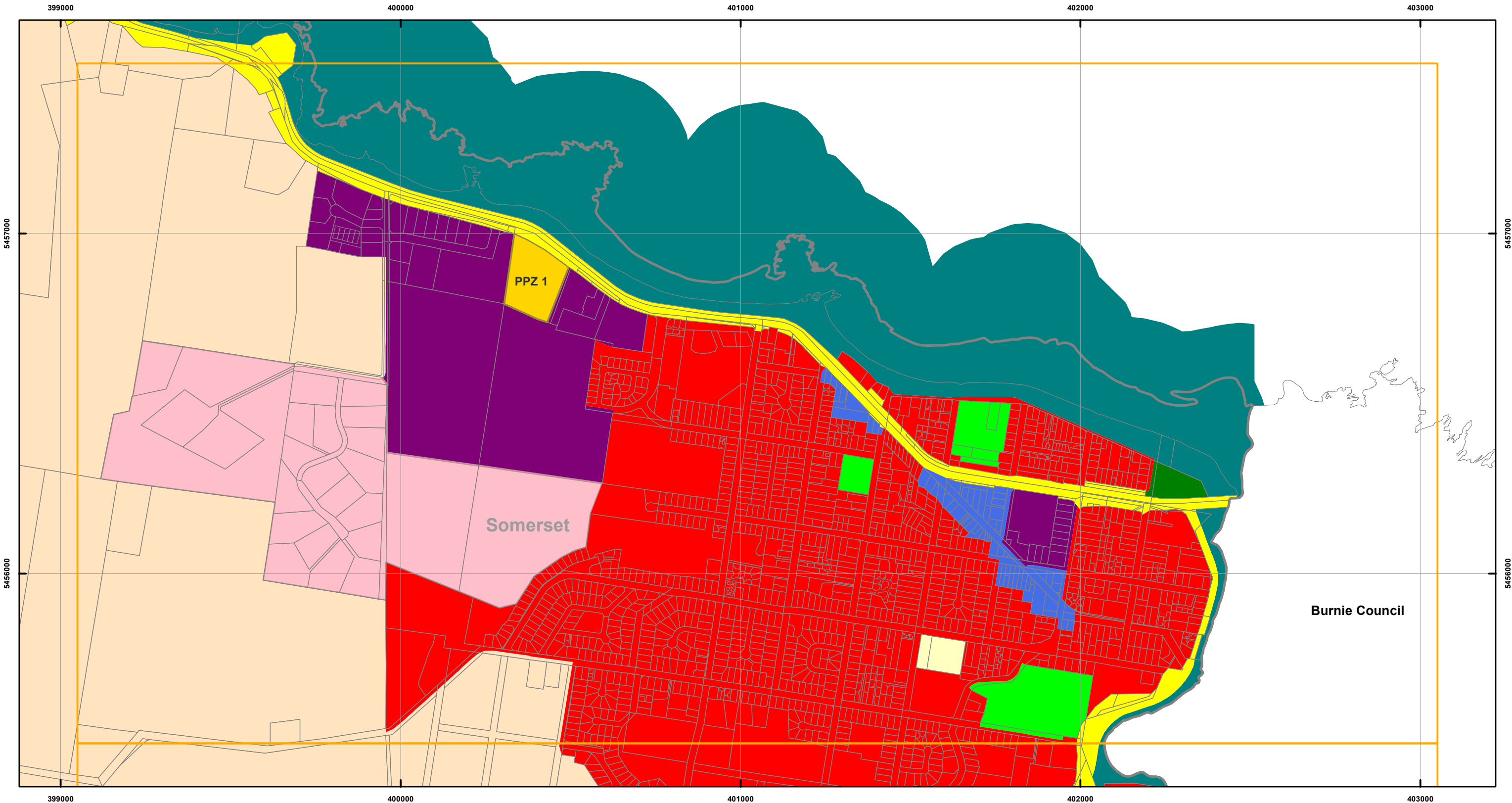
Print Date: 10/03/2023



























Location Map



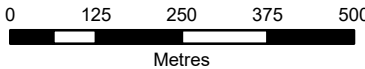
WARATAH-WYNYARD INTERIM PLANNING SCHEME - 2013 - ZONING



Zones

 General Residential	 Village	 Central Business	 Utilities
 Inner Residential	 Community Purpose	 Commercial	 Environmental Management
 Low Density Residential	 Recreation	 Light Industrial	 Major Tourism
 Rural Living	 Open Space	 General Industrial	 Port and Marine
 Environmental Living	 Local Business	 Rural Resource	 Particular Purpose
 Urban Mixed Use	 General Business	 Significant Agricultural	 Parcels

Map 21 of 24



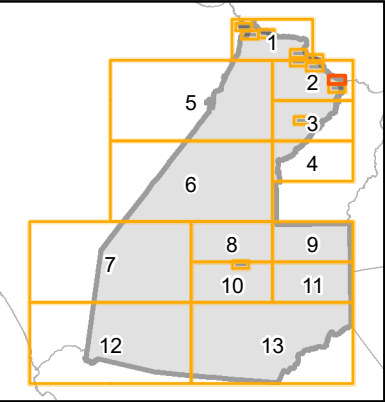
Coordinate System: GDA 94 MGA Zone 55

Zoning data from Waratah-Wynyard Council
As amended at 20 October 2023
Topographic data from the LIST © State of Tasmania
Date of cadastre: 07/03/2023

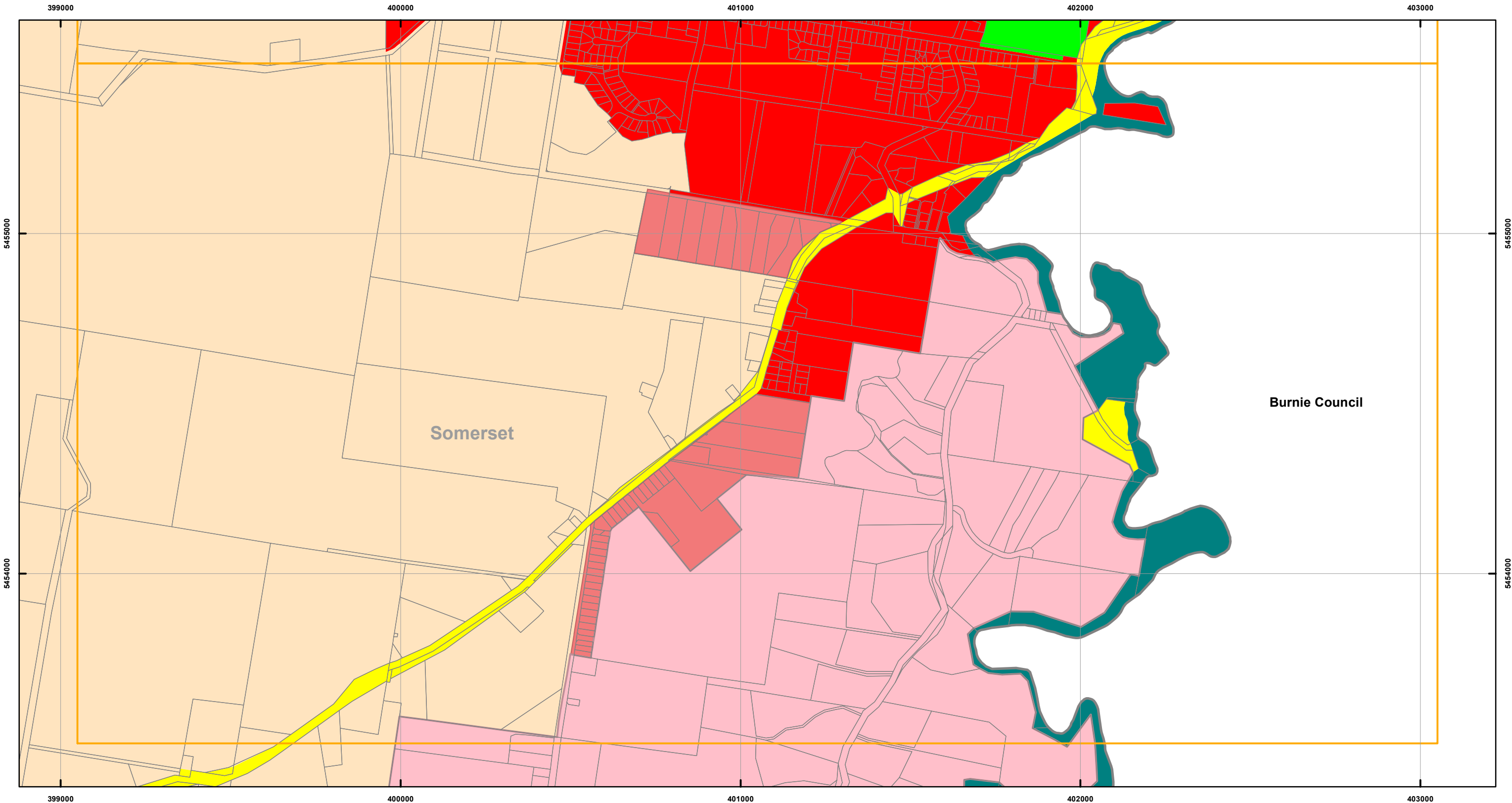
Print Date: 10/03/2023



Location Map



WARATAH-WYNYARD INTERIM PLANNING SCHEME - 2013 - ZONING



Zones

General Residential	Village	Central Business	Utilities
Inner Residential	Community Purpose	Commercial	Environmental Management
Low Density Residential	Recreation	Light Industrial	Major Tourism
Rural Living	Open Space	General Industrial	Port and Marine
Environmental Living	Local Business	Rural Resource	Particular Purpose
Urban Mixed Use	General Business	Significant Agricultural	Parcels

Map 22 of 24

0 125 250 375 500
Metres

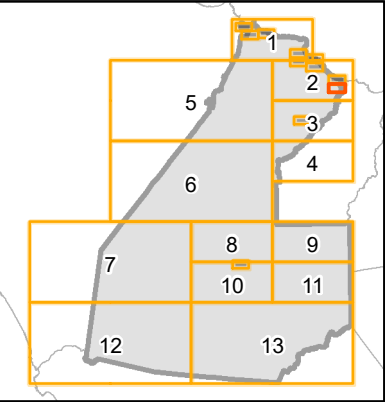
Coordinate System: GDA 94 MGA Zone 55

Zoning data from Waratah-Wynyard Council
As amended at 20 October 2023
Topographic data from the LIST © State of Tasmania
Date of cadastre: 07/03/2023

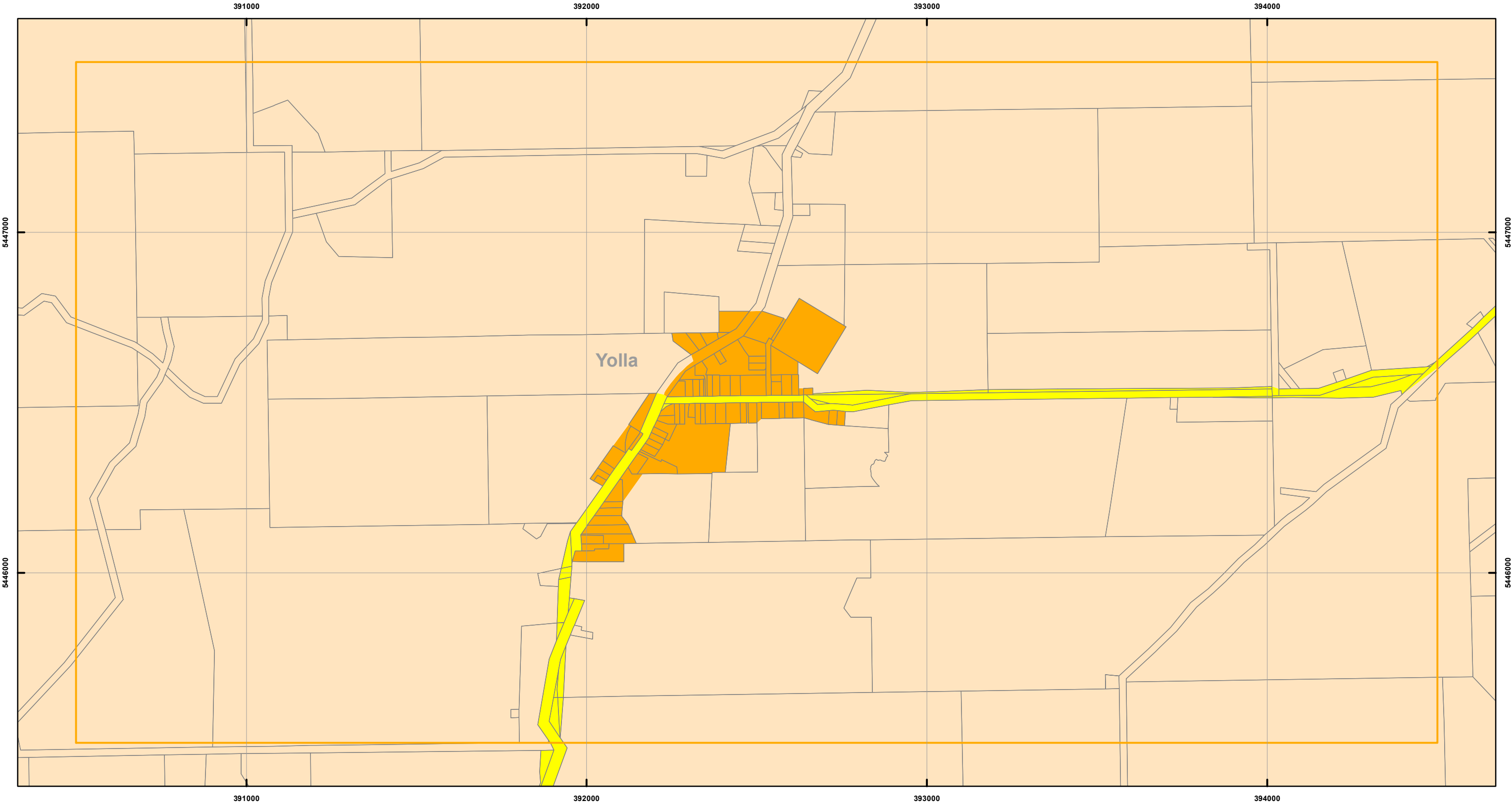
Print Date: 10/03/2023



Location Map



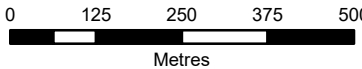
WARATAH-WYNYARD INTERIM PLANNING SCHEME - 2013 - ZONING



Zones

General Residential	Village	Central Business	Utilities
Inner Residential	Community Purpose	Commercial	Environmental Management
Low Density Residential	Recreation	Light Industrial	Major Tourism
Rural Living	Open Space	General Industrial	Port and Marine
Environmental Living	Local Business	Rural Resource	Particular Purpose
Urban Mixed Use	General Business	Significant Agricultural	Parcels

Map 23 of 24



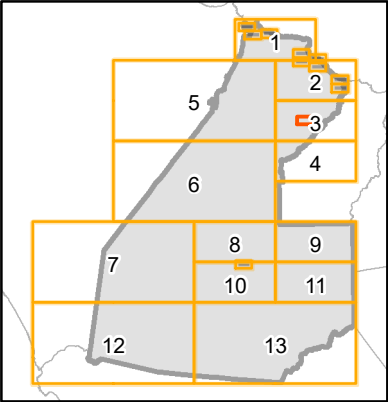
Coordinate System: GDA 94 MGA Zone 55

Zoning data from Waratah-Wynyard Council
As amended at 20 October 2023
Topographic data from the LIST © State of Tasmania
Date of cadastre: 07/03/2023

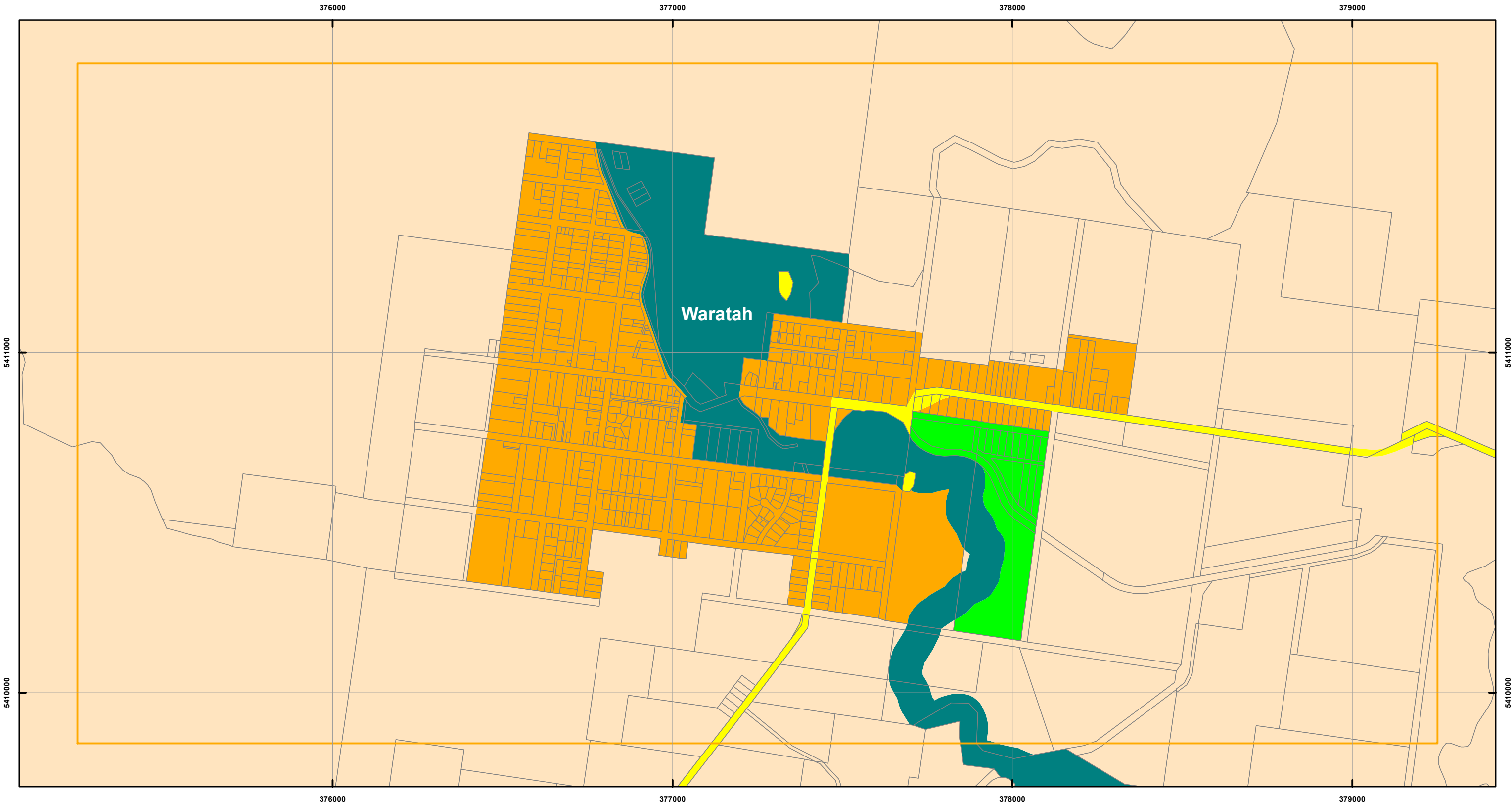
Print Date: 10/03/2023



Location Map



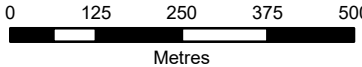
WARATAH-WYNYARD INTERIM PLANNING SCHEME - 2013 - ZONING



Zones

General Residential	Village	Central Business	Utilities
Inner Residential	Community Purpose	Commercial	Environmental Management
Low Density Residential	Recreation	Light Industrial	Major Tourism
Rural Living	Open Space	General Industrial	Port and Marine
Environmental Living	Local Business	Rural Resource	Particular Purpose
Urban Mixed Use	General Business	Significant Agricultural	Parcels

Map 24 of 24



Coordinate System: GDA 94 MGA Zone 55
Zoning data from Waratah-Wynyard Council
As amended at 20 October 2023
Topographic data from the LIST © State of Tasmania
Date of cadastre: 07/03/2023

Print Date: 10/03/2023



Location Map

