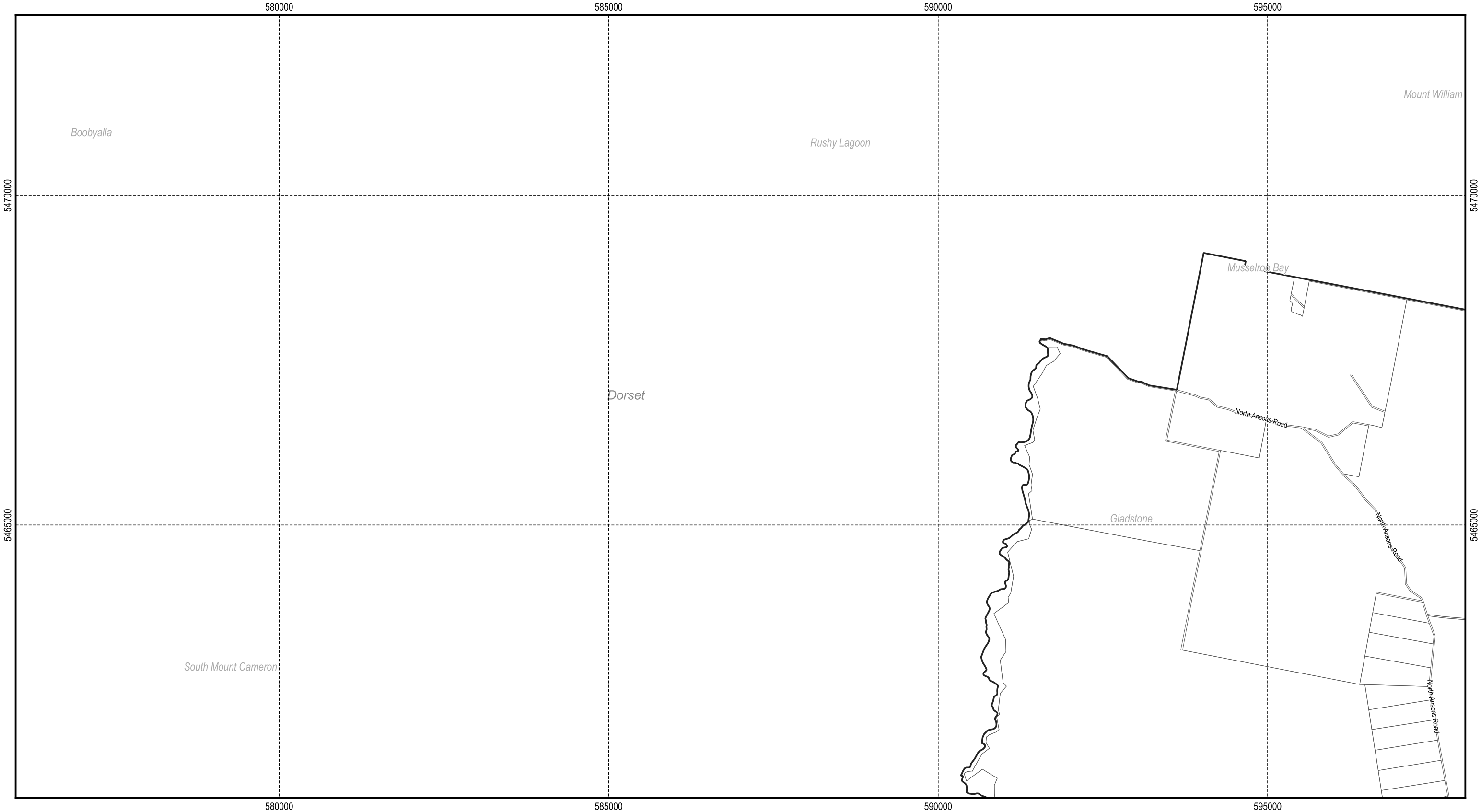


Tasmanian Planning Scheme - Electricity Transmission Infrastructure Protection Code: Break O'Day Local Provisions Schedule



Legend

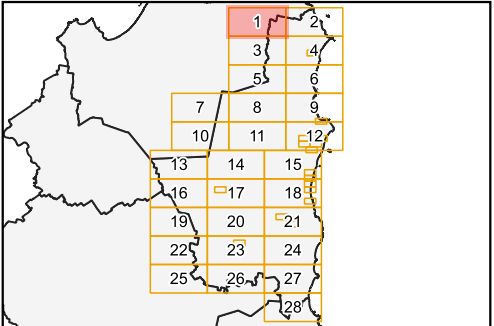
Communications station buffer area	Inner protection area	Substation facility buffer area
Electricity transmission corridor	Substation facility	Cadastral parcels

N

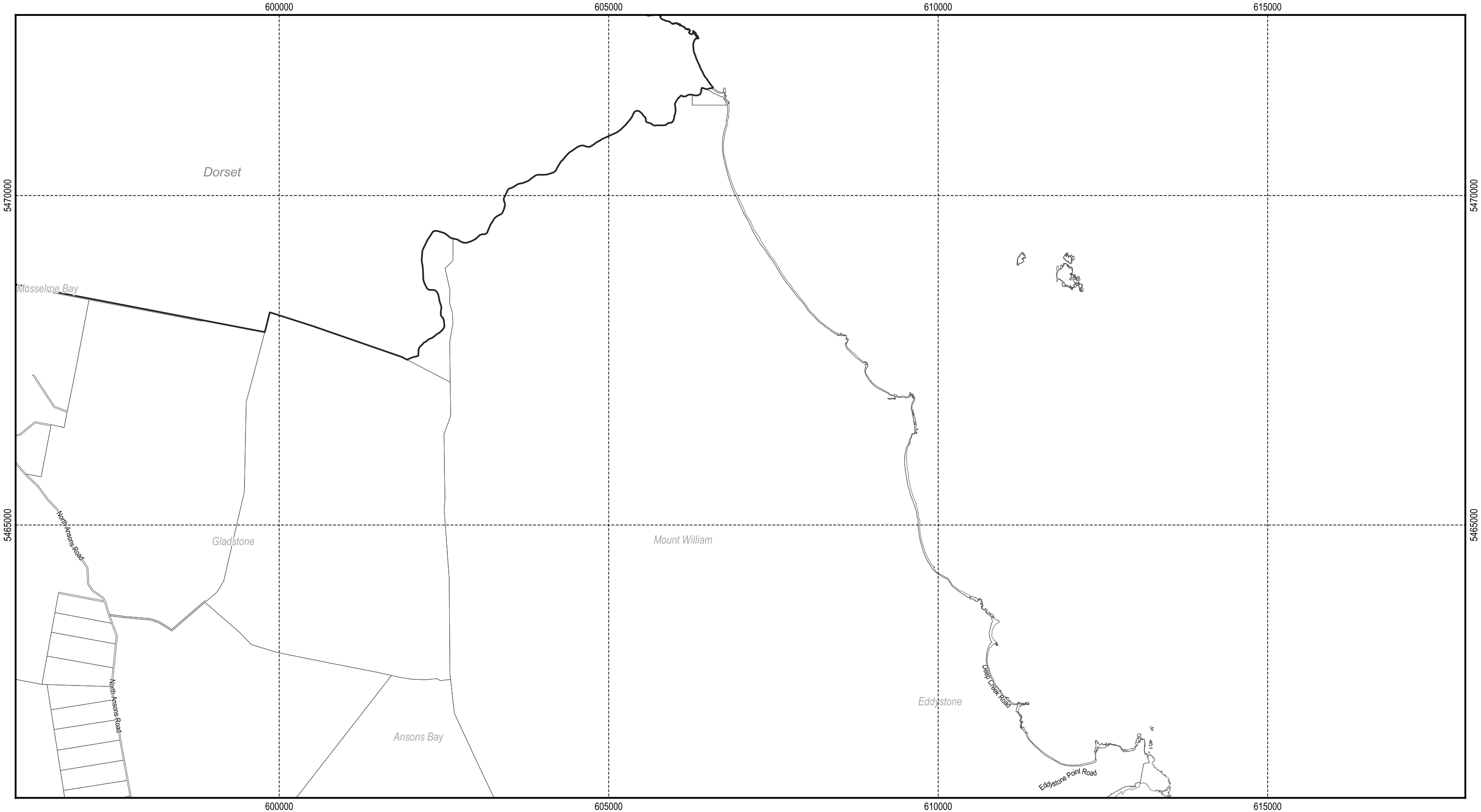
Map 1 of 44

500 1,000 1,500 2,000 2,500 m

Scale: 1:55,000 when printed at A3
Coordinate system: GDA94 MGA Zone 55
Planning data from Break O'Day Council
Base topographic data from the LIST © State of Tasmania
Print Date: 15/09/2021 Cadastre Date: 30/07/2021



Tasmanian Planning Scheme - Electricity Transmission Infrastructure Protection Code: Break O'Day Local Provisions Schedule



Communications station buffer area

Electricity transmission corridor

Inner protection area

Substation facility

Substation facility buffer area

Cadastral parcels

N

Map 2 of 44

500 1,000 1,500 2,000 2,500 m

Scale: 1:55,000 when printed at A3

Coordinate system: GDA94 MGA Zone 55

Planning data from Break O'Day Council

Base topographic data from the LIST © State of Tasmania

Print Date: 15/09/2021 Cadastre Date: 30/07/2021

Break O'Day Council

1

2

3

4

5

6

7

8

9

10

11

12

13

14

15

16

17

18

19

20

21

22

23

24

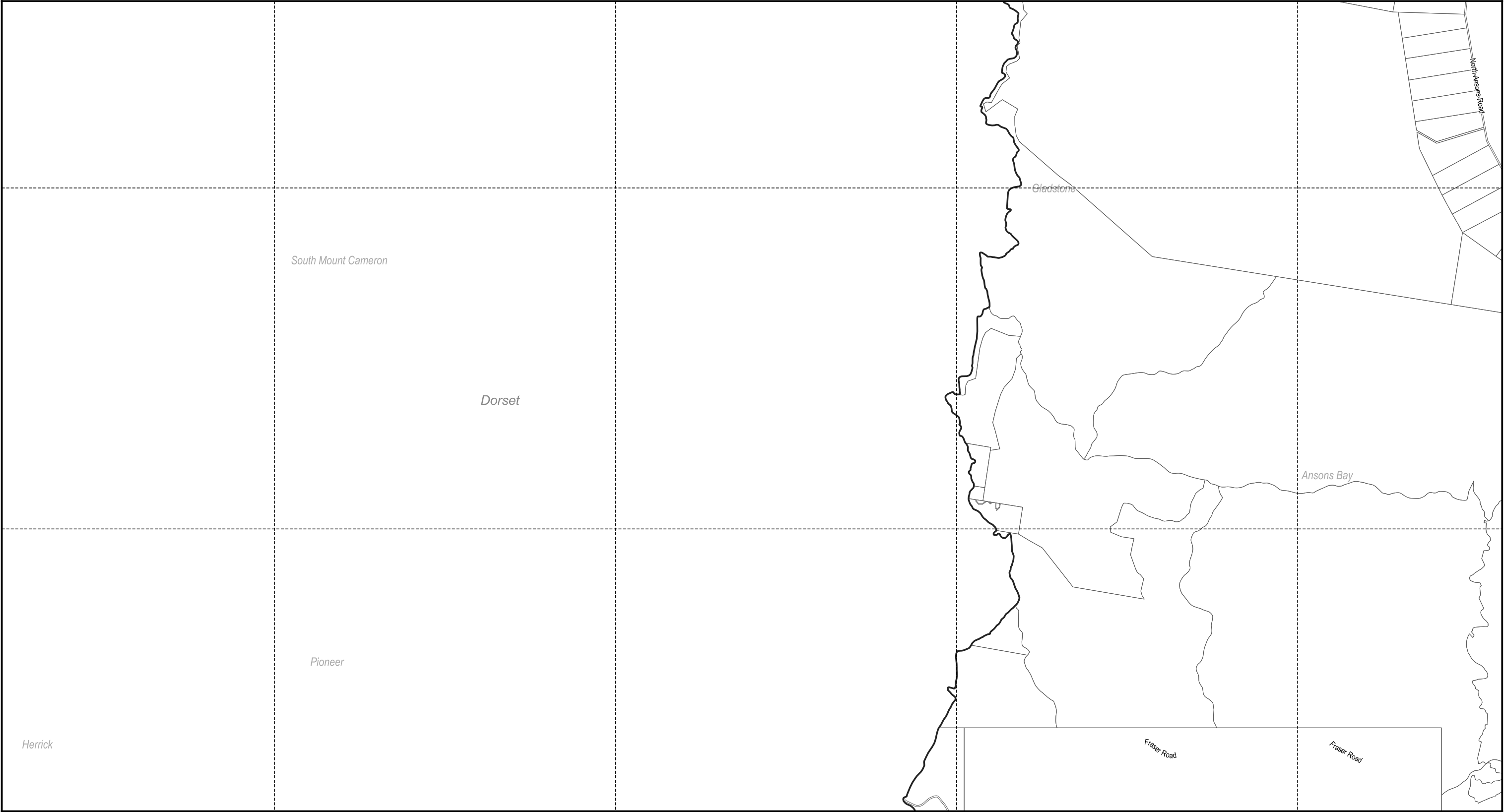
25

26

27

28

Tasmanian Planning Scheme - Electricity Transmission Infrastructure Protection Code: Break O'Day Local Provisions Schedule



Communications station buffer area

Electricity transmission corridor

Inner protection area

Substation facility

Substation facility buffer area

Cadastral parcels

N

5001,0001,5002,0002,500

m

Scale: 1:55,000 when printed at A3

Coordinate system: GDA94 MGA Zone 55

Planning data from Break O'Day Council

Base topographic data from the LIST © State of Tasmania

Print Date: 15/09/2021 Cadastre Date: 30/07/2021

12

13

14

15

16

17

18

19

20

21

22

23

24

25

26

27

28

Tasmanian Planning Scheme - Electricity Transmission Infrastructure Protection Code: Break O'Day Local Provisions Schedule



Communications station buffer area

Electricity transmission corridor

Inner protection area

Substation facility

Substation facility buffer area

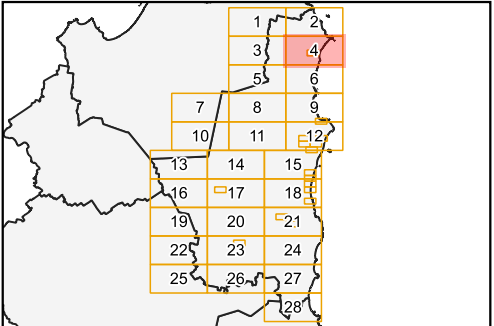
Cadastral parcels

N

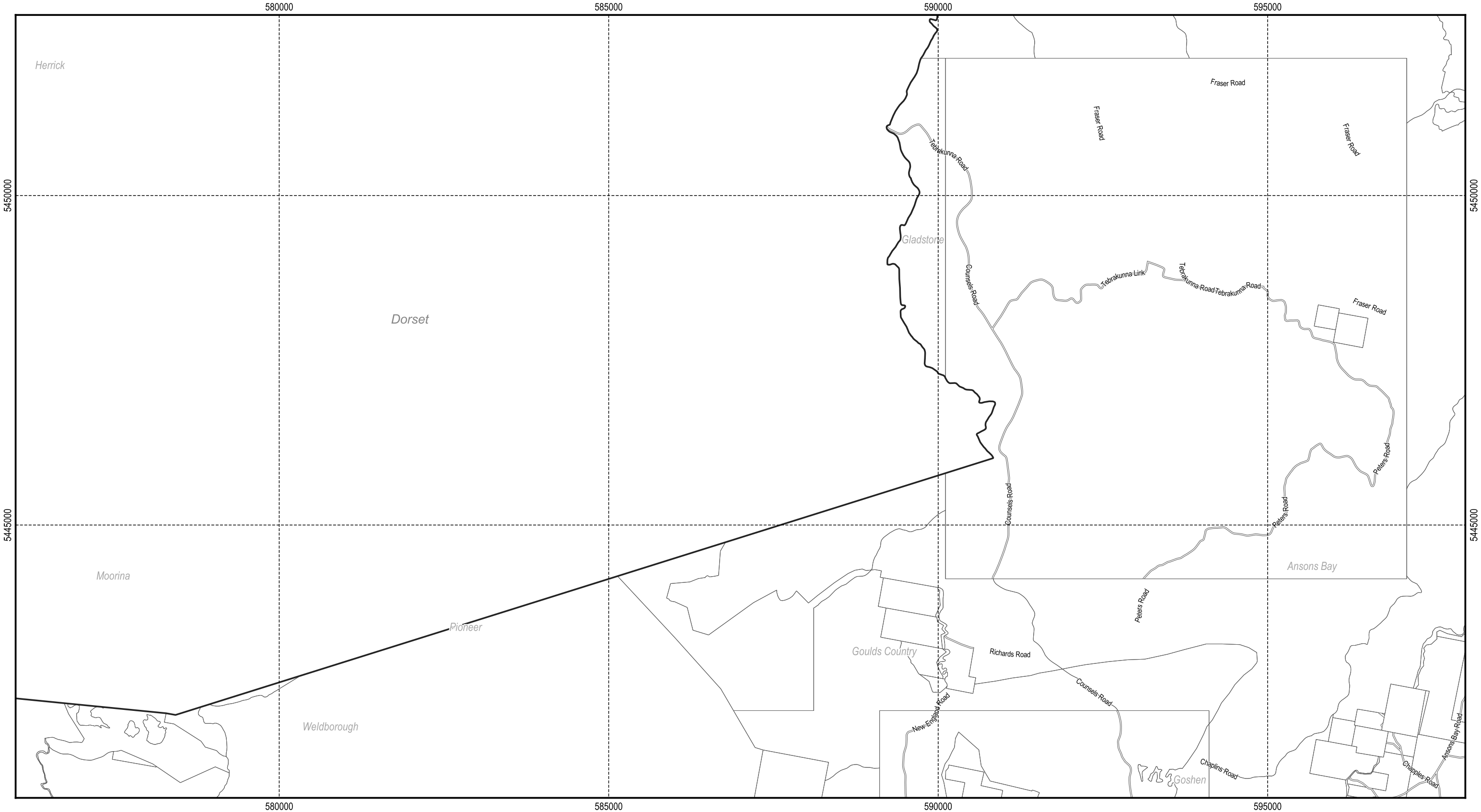
Map 4 of 44

500 1,000 1,500 2,000 2,500 m


Scale: 1:55,000 when printed at A3
Coordinate system: GDA94 MGA Zone 55
Planning data from Break O'Day Council
Base topographic data from the LIST © State of Tasmania
Print Date: 15/09/2021 Cadastre Date: 30/07/2021





Tasmanian Planning Scheme - Electricity Transmission Infrastructure Protection Code: Break O'Day Local Provisions Schedule





Legend


 Communications station buffer area


 Electricity transmission corridor

 Inner protection area

 Substation facility

 Substation facility buffer area

 Cadastral parcels



Map 5 of 44


500

1,000

1,500

2,000

2,500 m



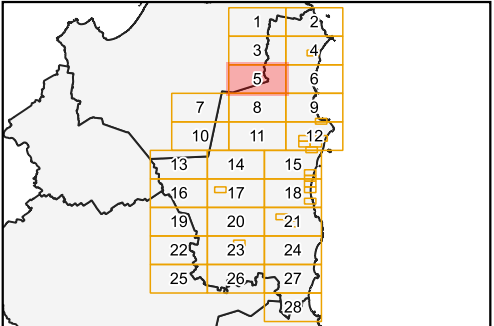
Scale: 1:55,000 when printed at A3

Coordinate system: GDA94 MGA Zone 55

Planning data from Break O'Day Council

Base topographic data from the LIST © State of Tasmania

Print Date: 15/09/2021 Cadastre Date: 30/07/2021



Tasmanian Planning Scheme - Electricity Transmission Infrastructure Protection Code: Break O'Day Local Provisions Schedule



Communications station buffer area

Electricity transmission corridor

Inner protection area

Substation facility

Substation facility buffer area

Cadastral parcels

N

Map 6 of 44

500 1,000 1,500 2,000 2,500 m

Scale: 1:55,000 when printed at A3

Coordinate system: GDA94 MGA Zone 55

Planning data from Break O'Day Council

Base topographic data from the LIST © State of Tasmania

Print Date: 15/09/2021 Cadastre Date: 30/07/2021

Break O'Day

1

2

3

4

5

6

7

8

9

10

11

12

13

14

15

16

17

18

19

20

21

22

23

24

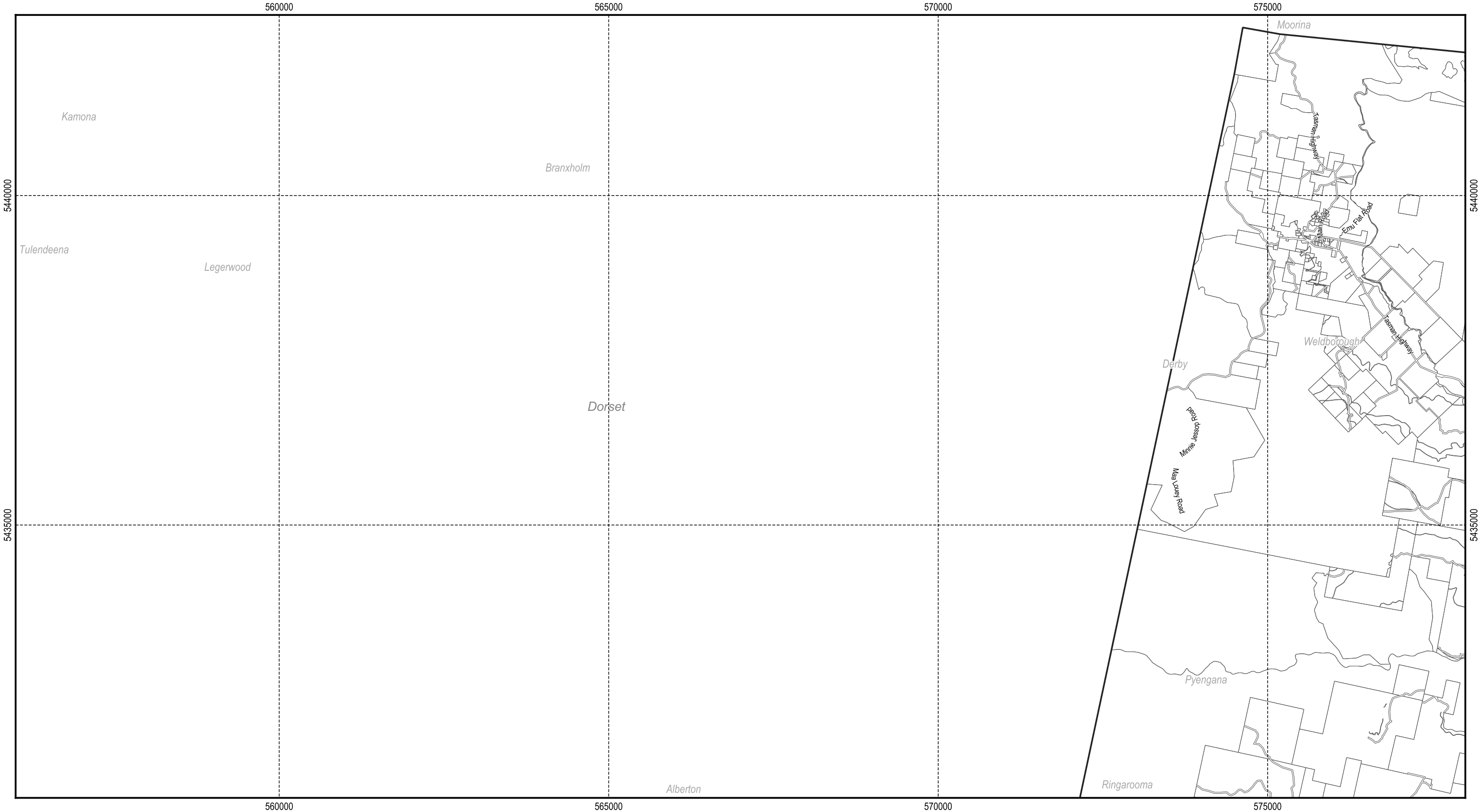
25

26

27

28

Tasmanian Planning Scheme - Electricity Transmission Infrastructure Protection Code: Break O'Day Local Provisions Schedule



Legend

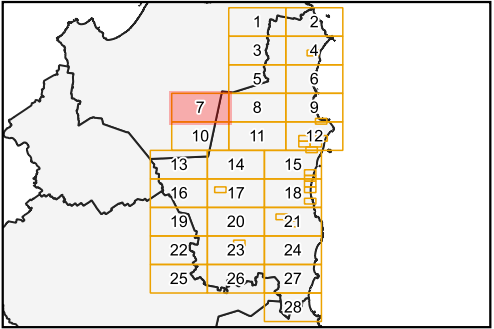
Communications station buffer area	Inner protection area	Substation facility buffer area
Electricity transmission corridor	Substation facility	Cadastral parcels

N

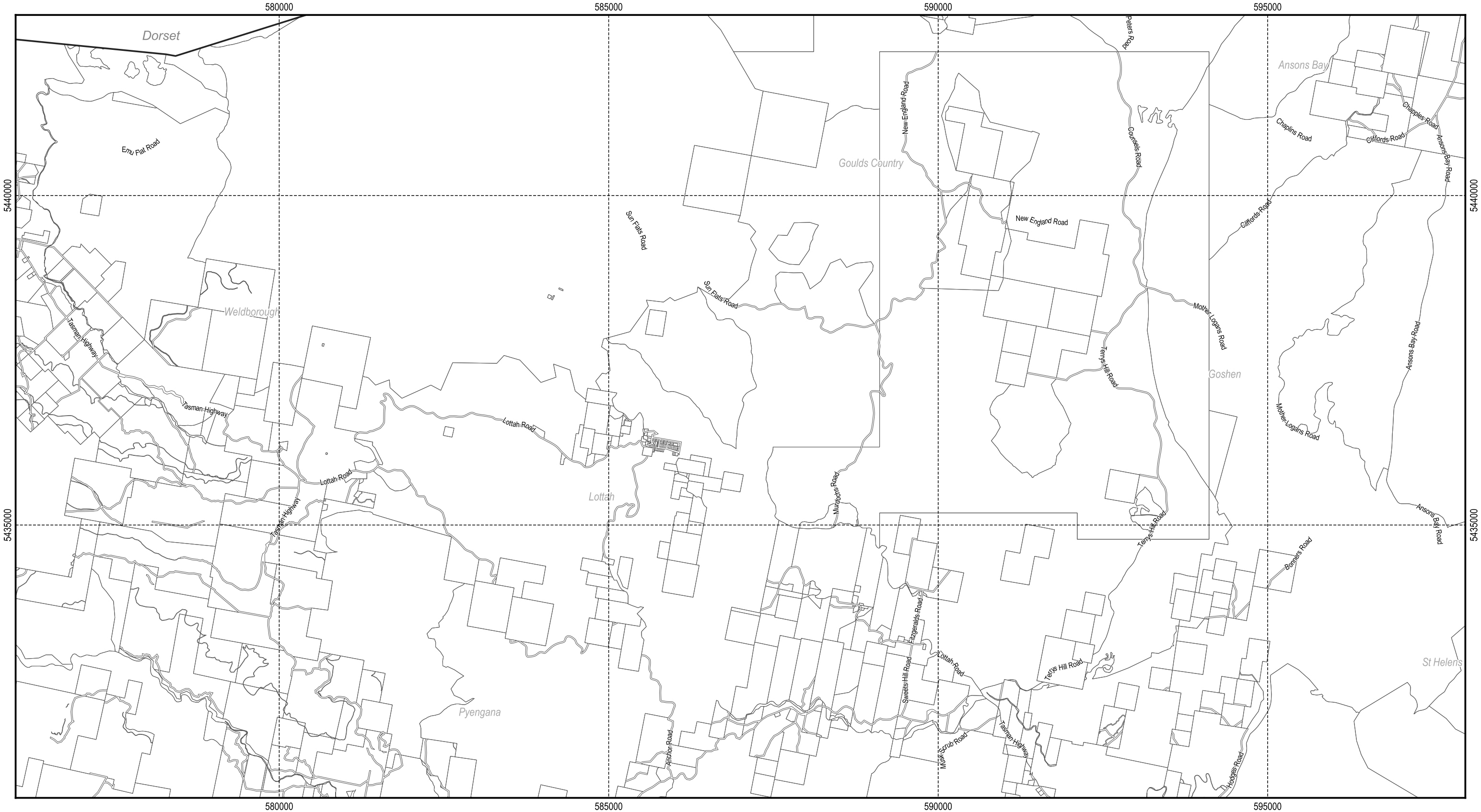
Map 7 of 44

500 1,000 1,500 2,000 2,500 m

Scale: 1:55,000 when printed at A3
Coordinate system: GDA94 MGA Zone 55
Planning data from Break O'Day Council
Base topographic data from the LIST © State of Tasmania
Print Date: 15/09/2021 Cadastre Date: 30/07/2021



Tasmanian Planning Scheme - Electricity Transmission Infrastructure Protection Code: Break O'Day Local Provisions Schedule



Legend

Communications station buffer area

Inner protection area

Substation facility buffer area

Electricity transmission corridor

Substation facility

Cadastral parcels

N

Map 8 of 44

500

1,000

1,500

2,000

2,500 m

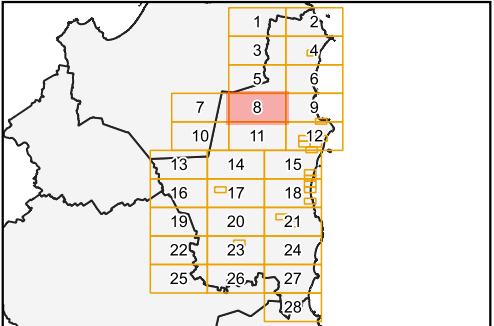
Scale: 1:55,000 when printed at A3

Coordinate system: GDA94 MGA Zone 55

Planning data from Break O'Day Council

Base topographic data from the LIST © State of Tasmania


Print Date: 15/09/2021 Cadastre Date: 30/07/2021





Tasmanian Planning Scheme - Electricity Transmission Infrastructure Protection Code: Break O'Day Local Provisions Schedule





Legend


 Communications station buffer area


 Electricity transmission corridor

 Inner protection area

 Substation facility


 Substation facility buffer area

 Cadastral parcels



Map 9 of 44

500 1,000 1,500 2,000 2,500 m



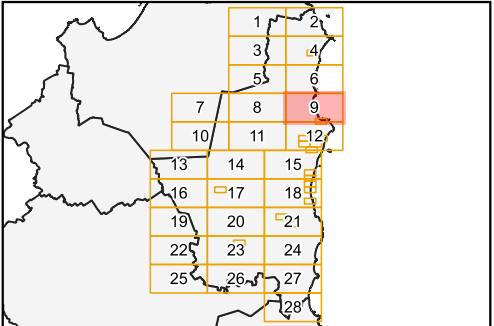
Scale: 1:55,000 when printed at A3

Coordinate system: GDA94 MGA Zone 55

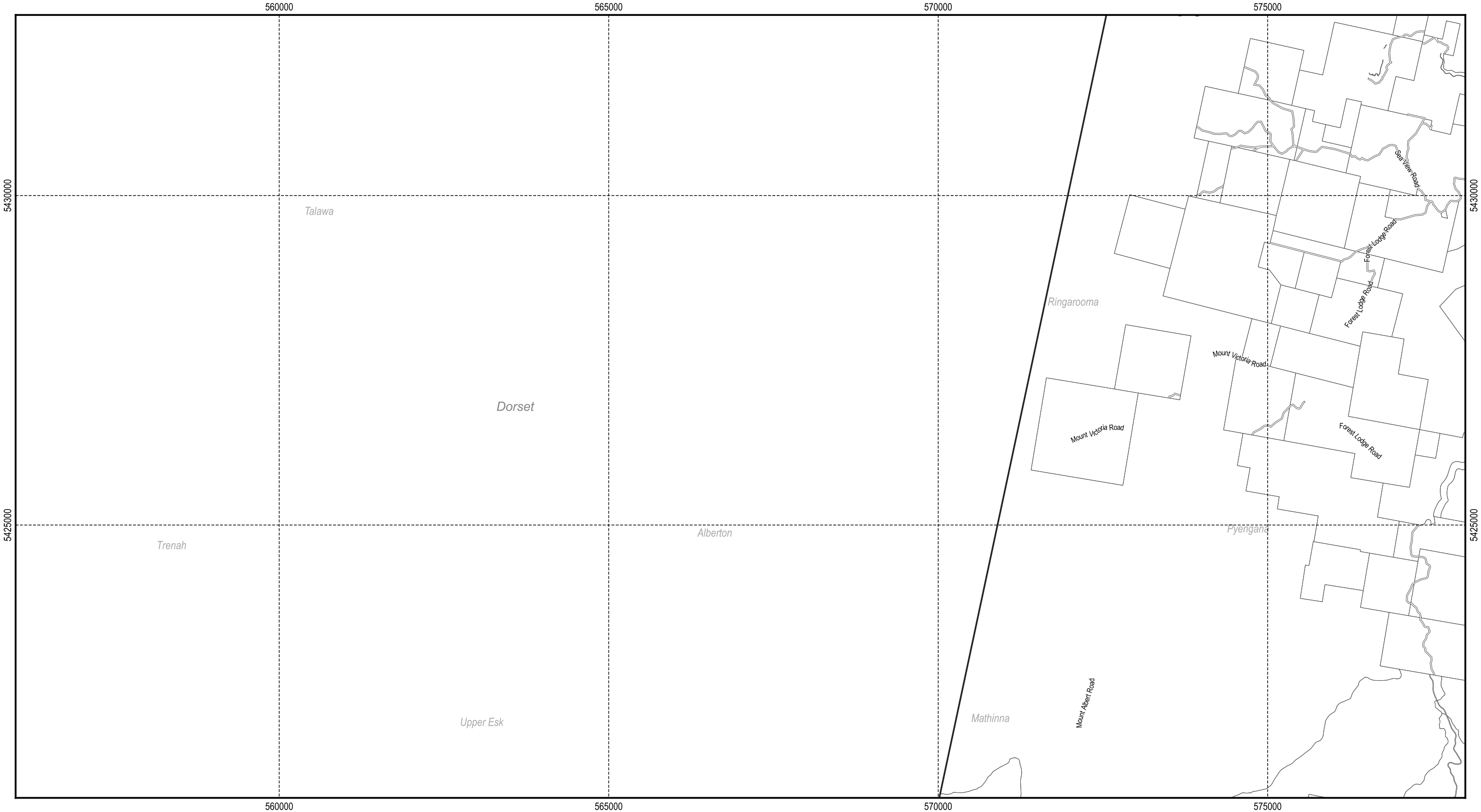
Planning data from Break O'Day Council

Base topographic data from the LIST © State of Tasmania

Print Date: 15/09/2021 Cadastre Date: 30/07/2021



Tasmanian Planning Scheme - Electricity Transmission Infrastructure Protection Code: Break O'Day Local Provisions Schedule



Communications station buffer area

Electricity transmission corridor

Inner protection area

Substation facility

Substation facility buffer area

Cadastral parcels

N

Map 10 of 44

500 1,000 1,500 2,000 2,500 m

Scale: 1:55,000 when printed at A3

Coordinate system: GDA94 MGA Zone 55

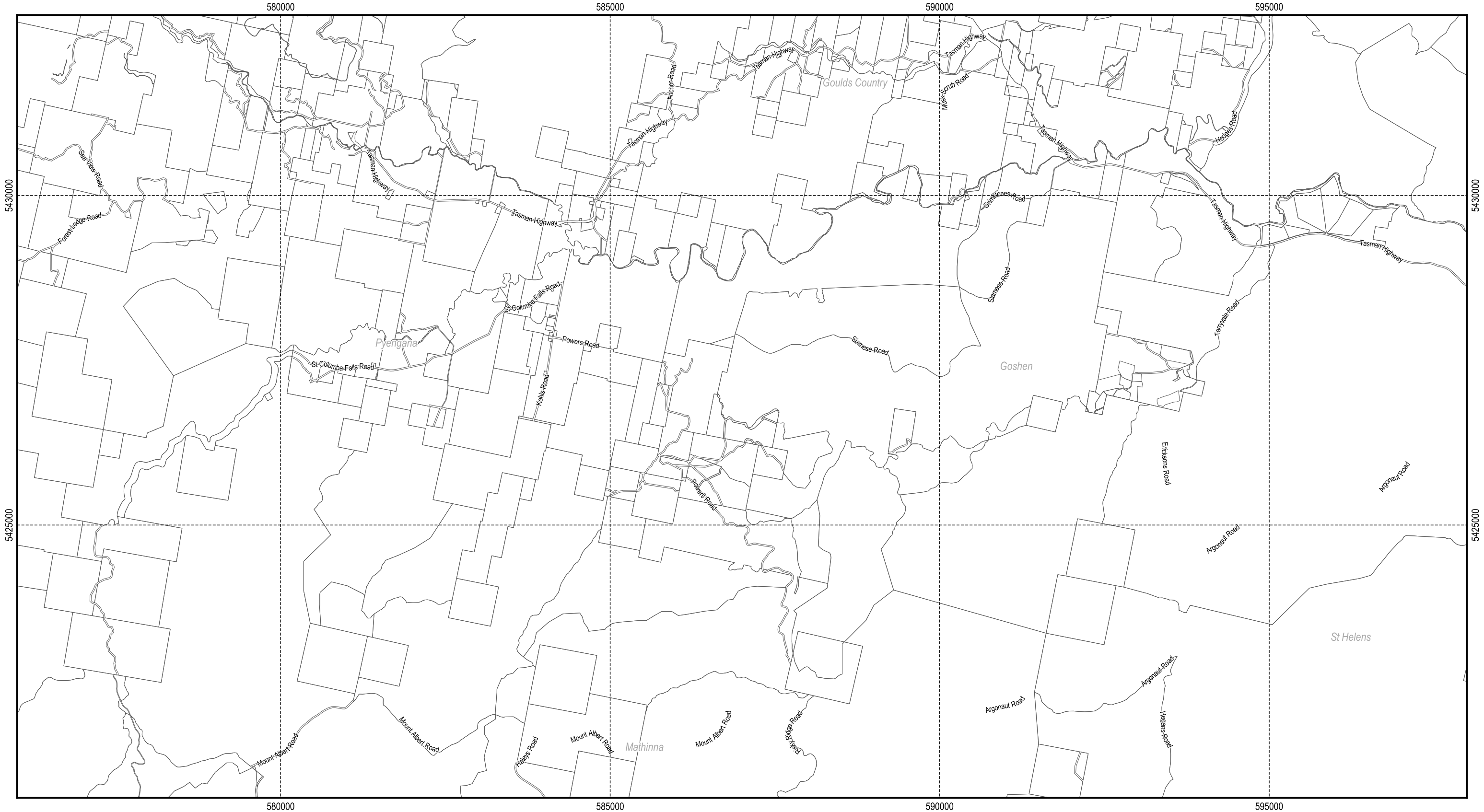
Planning data from Break O'Day Council

Base topographic data from the LIST © State of Tasmania

Print Date: 15/09/2021 Cadastre Date: 30/07/2021

Break O'Day Council

Tasmanian Planning Scheme - Electricity Transmission Infrastructure Protection Code: Break O'Day Local Provisions Schedule



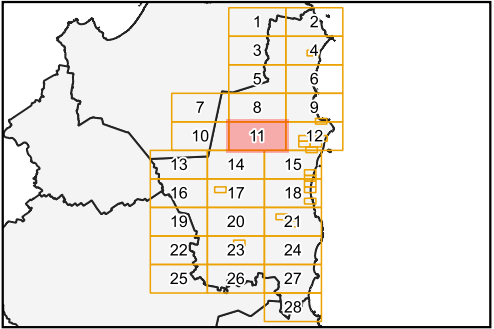
Legend

	Communications station buffer area		Inner protection area		Substation facility buffer area
	Electricity transmission corridor		Substation facility		Cadastral parcels

Map 11 of 44

500 1,000 1,500 2,000 2,500 m

Scale: 1:55,000 when printed at A3
Coordinate system: GDA94 MGA Zone 55
Planning data from Break O'Day Council
Base topographic data from the LIST © State of Tasmania
Print Date: 15/09/2021 Cadastre Date: 30/07/2021



Tasmanian Planning Scheme - Electricity Transmission Infrastructure Protection Code: Break O'Day Local Provisions Schedule



Communications station buffer area

Electricity transmission corridor

Inner protection area

Substation facility

Substation facility buffer area

Cadastral parcels

N

Map 12 of 44

500 1,000 1,500 2,000 2,500 m

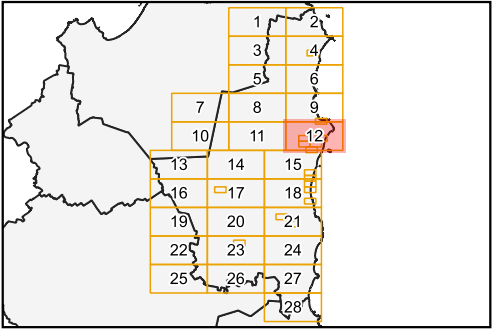
Scale: 1:55,000 when printed at A3

Coordinate system: GDA94 MGA Zone 55

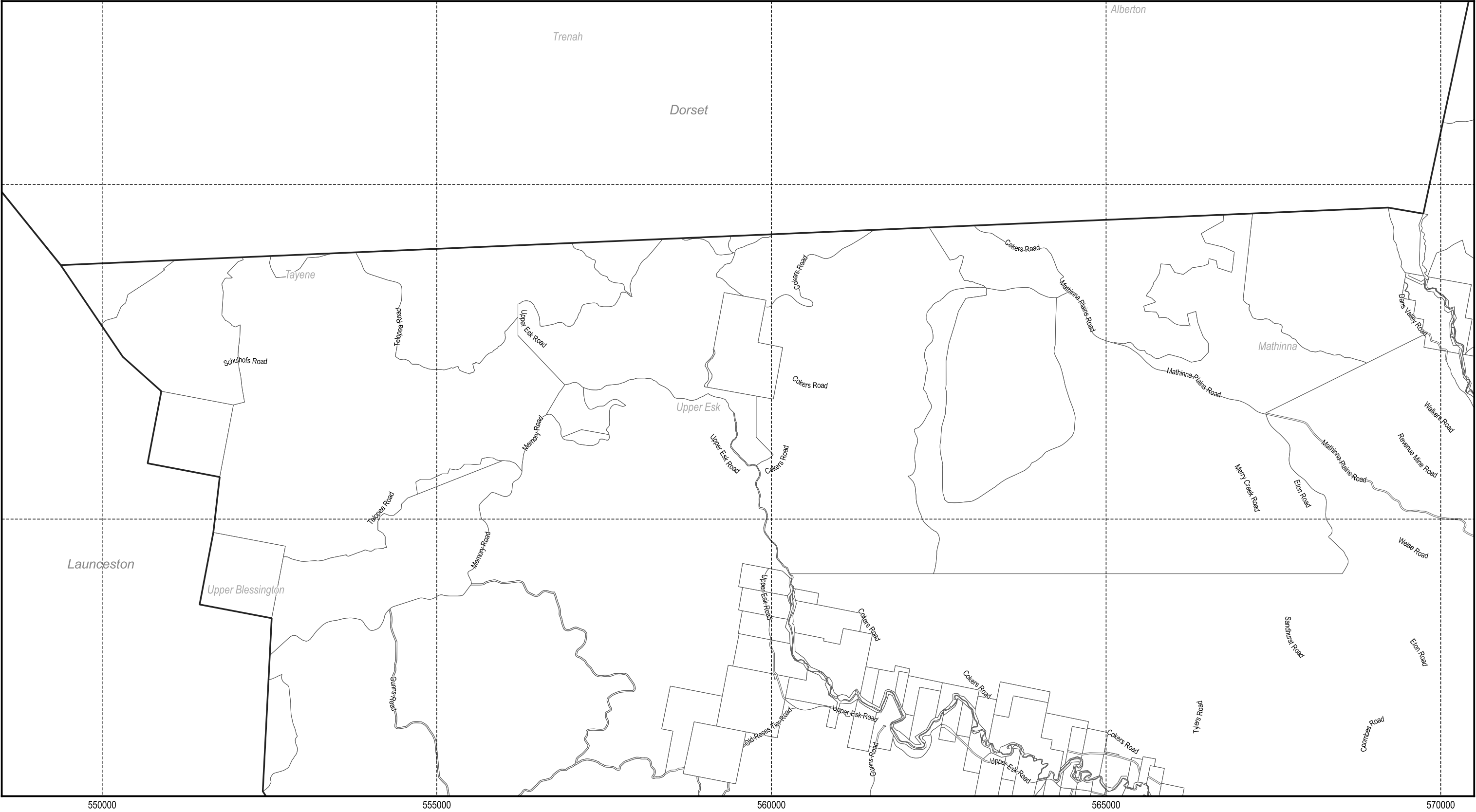
Planning data from Break O'Day Council

Base topographic data from the LIST © State of Tasmania

Print Date: 15/09/2021 Cadastre Date: 30/07/2021



Tasmanian Planning Scheme - Electricity Transmission Infrastructure Protection Code: Break O'Day Local Provisions Schedule



Communications station buffer area

Electricity transmission corridor

Inner protection area

Substation facility

Substation facility buffer area

Cadastral parcels

N

Map 13 of 44

500

1,000

1,500

2,000

2,500 m

Break O'Day

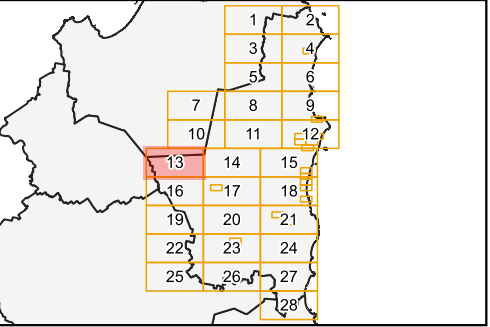
Scale: 1:55,000 when printed at A3

Coordinate system: GDA94 MGA Zone 55

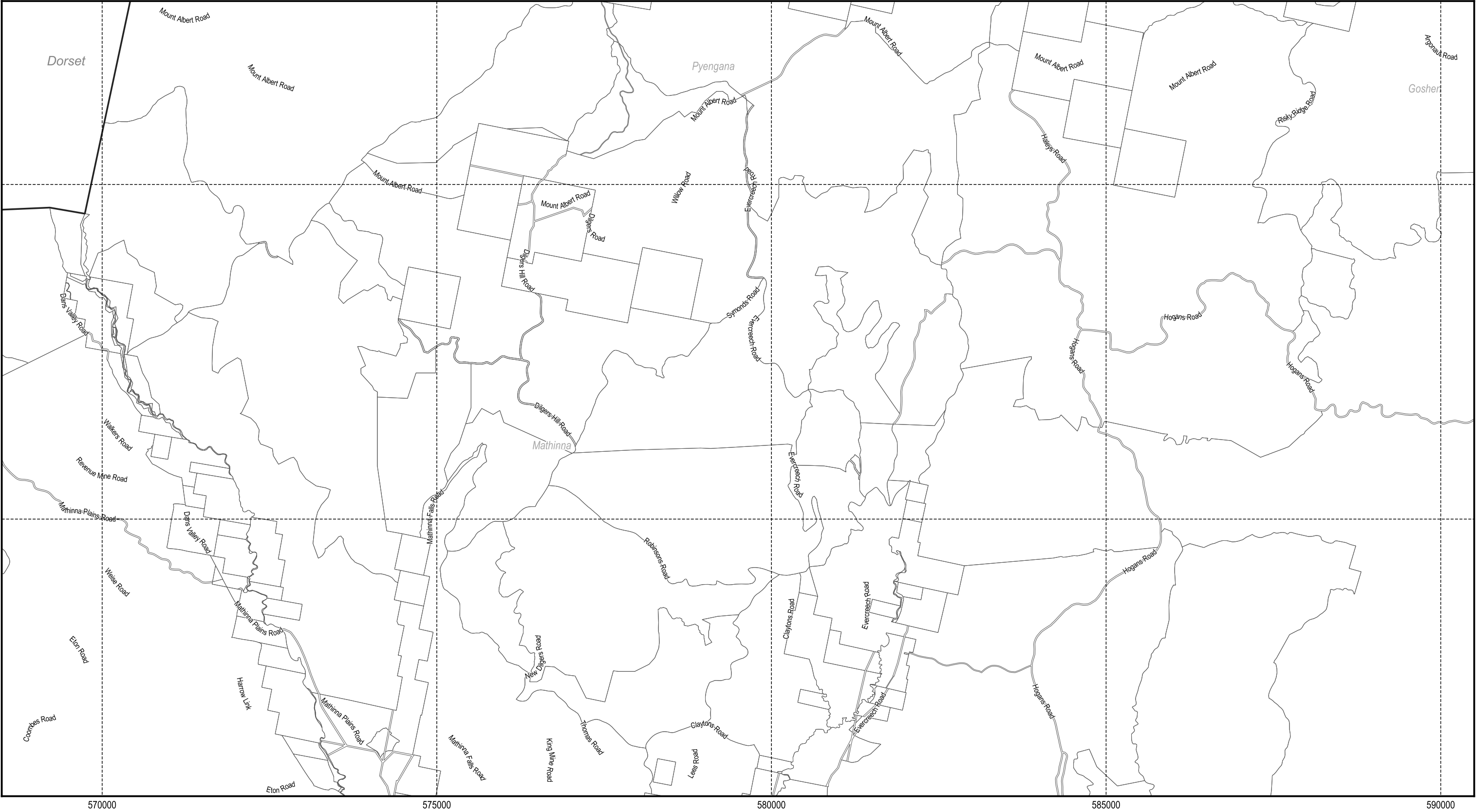
Planning data from Break O'Day Council

Base topographic data from the LIST © State of Tasmania

Print Date: 15/09/2021 Cadastre Date: 30/07/2021



Tasmanian Planning Scheme - Electricity Transmission Infrastructure Protection Code: Break O'Day Local Provisions Schedule



Legend

Communications station buffer area

Electricity transmission corridor

Inner protection area

Substation facility

Substation facility buffer area

Cadastral parcels

Map 14 of 44

500 1,000 1,500 2,000 2,500 m

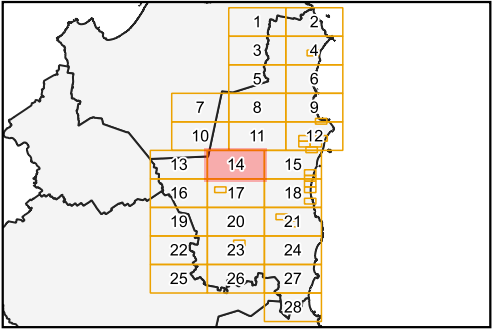
Scale: 1:55,000 when printed at A3

Coordinate system: GDA94 MGA Zone 55

Planning data from Break O'Day Council

Base topographic data from the LIST © State of Tasmania

Print Date: 15/09/2021 Cadastre Date: 30/07/2021



Tasmanian Planning Scheme - Electricity Transmission Infrastructure Protection Code: Break O'Day Local Provisions Schedule



Communications station buffer area

Electricity transmission corridor

Inner protection area

Substation facility

Substation facility buffer area

Cadastral parcels

N

Map 15 of 44

500 1,000 1,500 2,000 2,500 m

Scale: 1:55,000 when printed at A3

Coordinate system: GDA94 MGA Zone 55

Planning data from Break O'Day Council

Base topographic data from the LIST © State of Tasmania

Print Date: 15/09/2021 Cadastre Date: 30/07/2021

Break O'Day Council

1 2 3 4 5 6 7 8 9 10 11 12 13 14 15 16 17 18 19 20 21 22 23 24 25 26 27 28

Tasmanian Planning Scheme - Electricity Transmission Infrastructure Protection Code: Break O'Day Local Provisions Schedule



Communications station buffer area

Electricity transmission corridor

Inner protection area

Substation facility

Substation facility buffer area

Cadastral parcels

N

Map 16 of 44

500 1,000 1,500 2,000 2,500 m

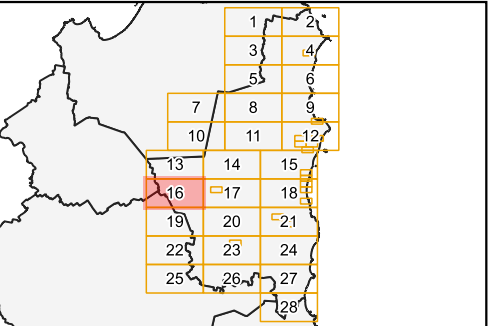
Scale: 1:55,000 when printed at A3

Coordinate system: GDA94 MGA Zone 55

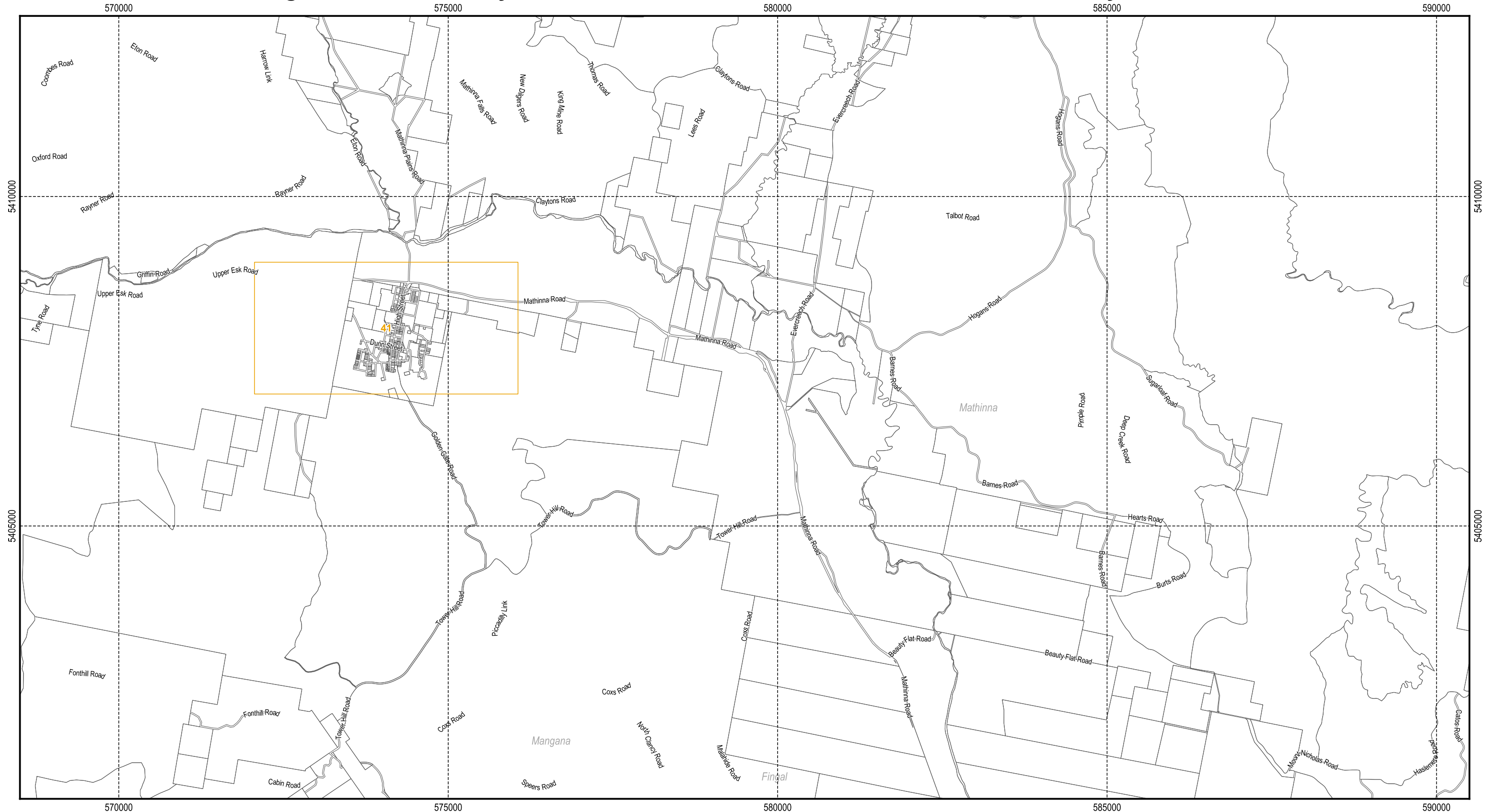
Planning data from Break O'Day Council

Base topographic data from the LIST © State of Tasmania





Print Date: 15/09/2021 Cadastre Date: 30/07/2021



Tasmanian Planning Scheme - Electricity Transmission Infrastructure Protection Code: Break O'Day Local Provisions Schedule



Legend

- Communications station buffer area
  Inner protection area
  Substation facility buffer area
  Electricity transmission corridor
  Substation facility
 Cadastral parcels



Map 17 of 44

500 1,000 1,500 2,000 2,500 m

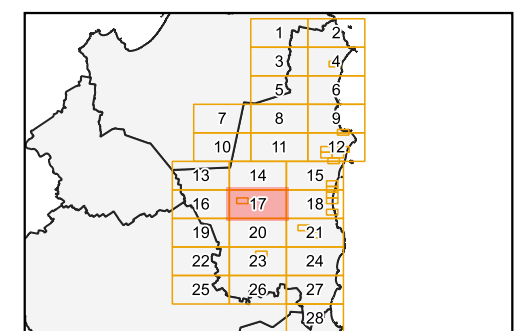
Scale: 1:55,000 when printed at A3

Coordinate system: GDA94 MGA Zone 55

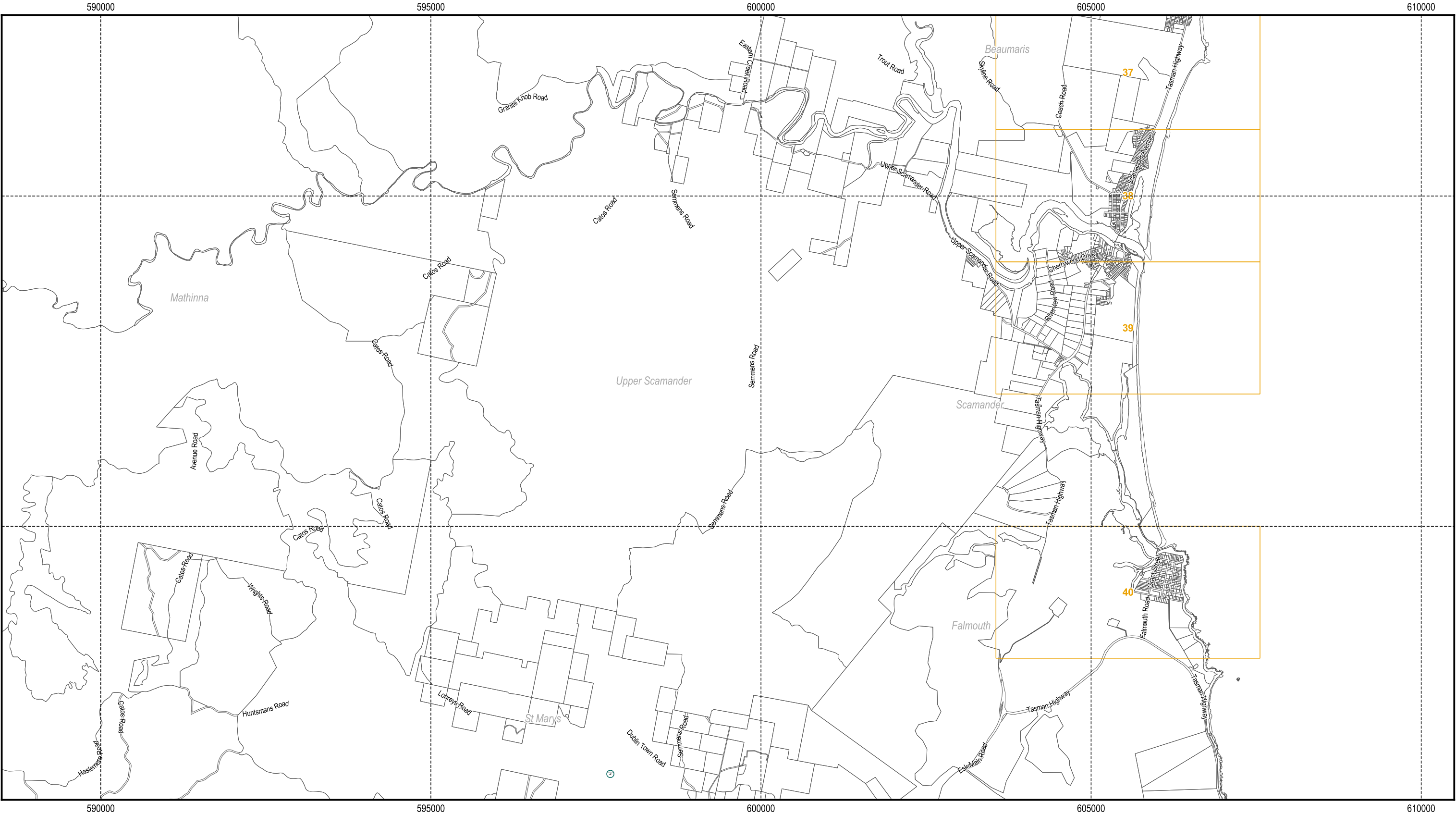
Planning data from Break O'Day Council

Base topographic data from the LIST © State of Tasmania

Print Date: 15/09/2021 Cadastre Date: 30/07/2021



Tasmanian Planning Scheme - Electricity Transmission Infrastructure Protection Code: Break O'Day Local Provisions Schedule



Communications station buffer area

Electricity transmission corridor

Inner protection area

Substation facility

Substation facility buffer area

Cadastral parcels

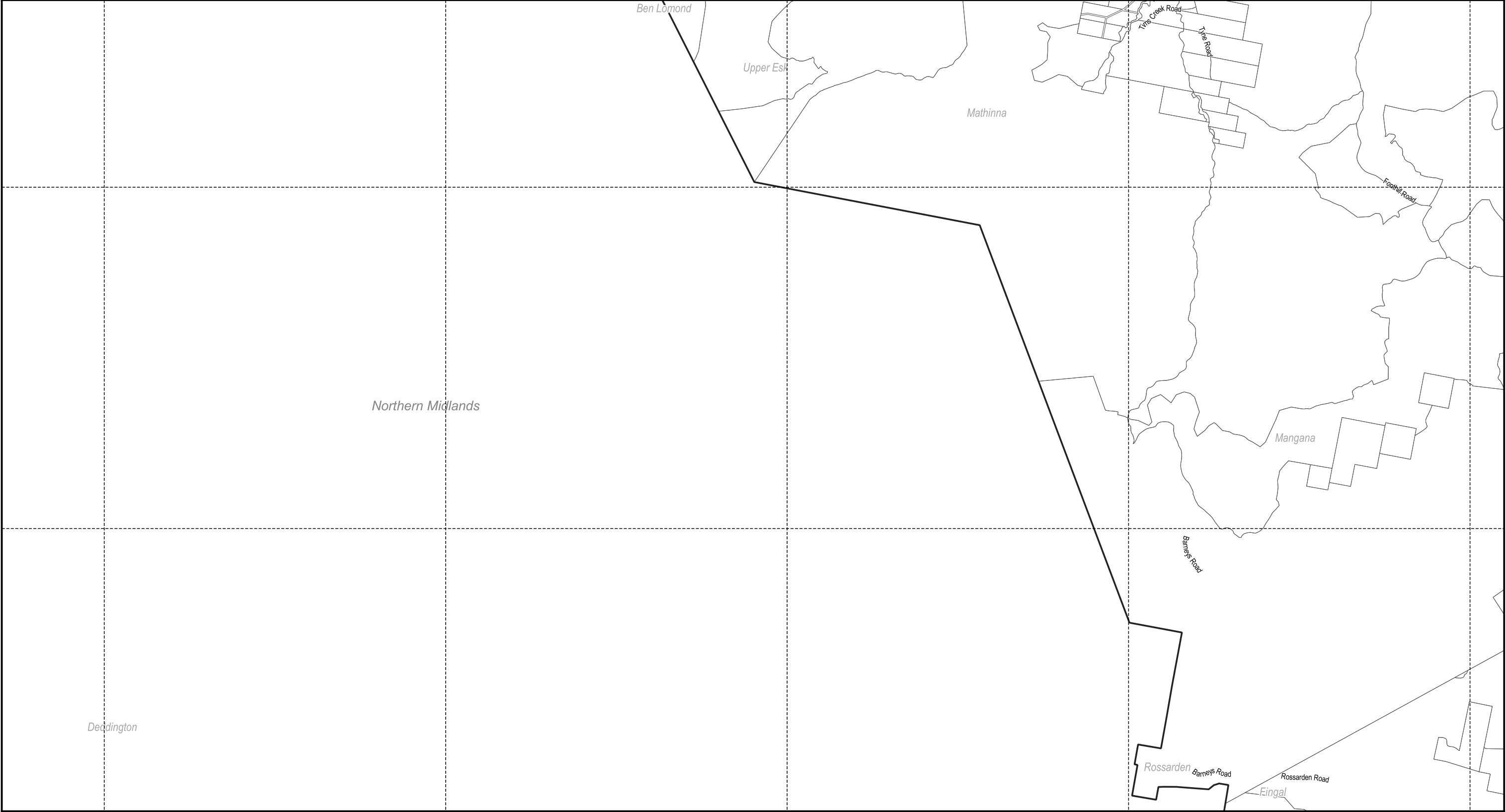
N

Map 18 of 44

500 1,000 1,500 2,000 2,500 m

Scale: 1:55,000 when printed at A3
Coordinate system: GDA94 MGA Zone 55
Planning data from Break O'Day Council
Base topographic data from the LIST © State of Tasmania
Print Date: 15/09/2021 Cadastre Date: 30/07/2021

Tasmanian Planning Scheme - Electricity Transmission Infrastructure Protection Code: Break O'Day Local Provisions Schedule



Communications station buffer area

Electricity transmission corridor

Inner protection area

Substation facility

Substation facility buffer area

Cadastral parcels

N

Map 19 of 44

500

1,000

1,500

2,000

2,500 m

Break O'Day

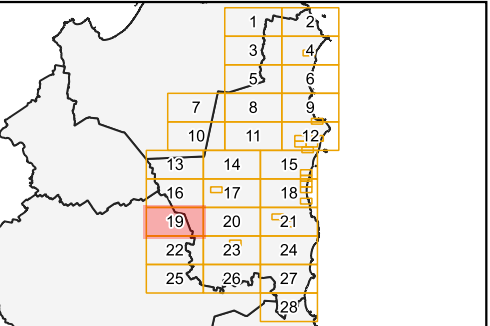
Scale: 1:55,000 when printed at A3

Coordinate system: GDA94 MGA Zone 55

Planning data from Break O'Day Council

Base topographic data from the LIST © State of Tasmania







Print Date: 15/09/2021 Cadastre Date: 30/07/2021



Tasmanian Planning Scheme - Electricity Transmission Infrastructure Protection Code: Break O'Day Local Provisions Schedule



Legend

-  Communications station buffer area
  Inner protection area
  Substation facility buffer area
-  Electricity transmission corridor
  Substation facility
  Cadastral parcels



Map 20 of 44

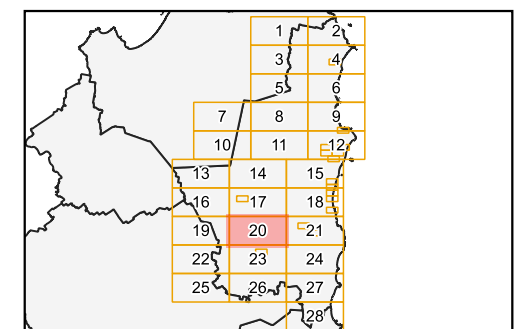
500 1,000 1,500 2,000 2,500 m

Coordinate system: GDA94 MGA Zone 55

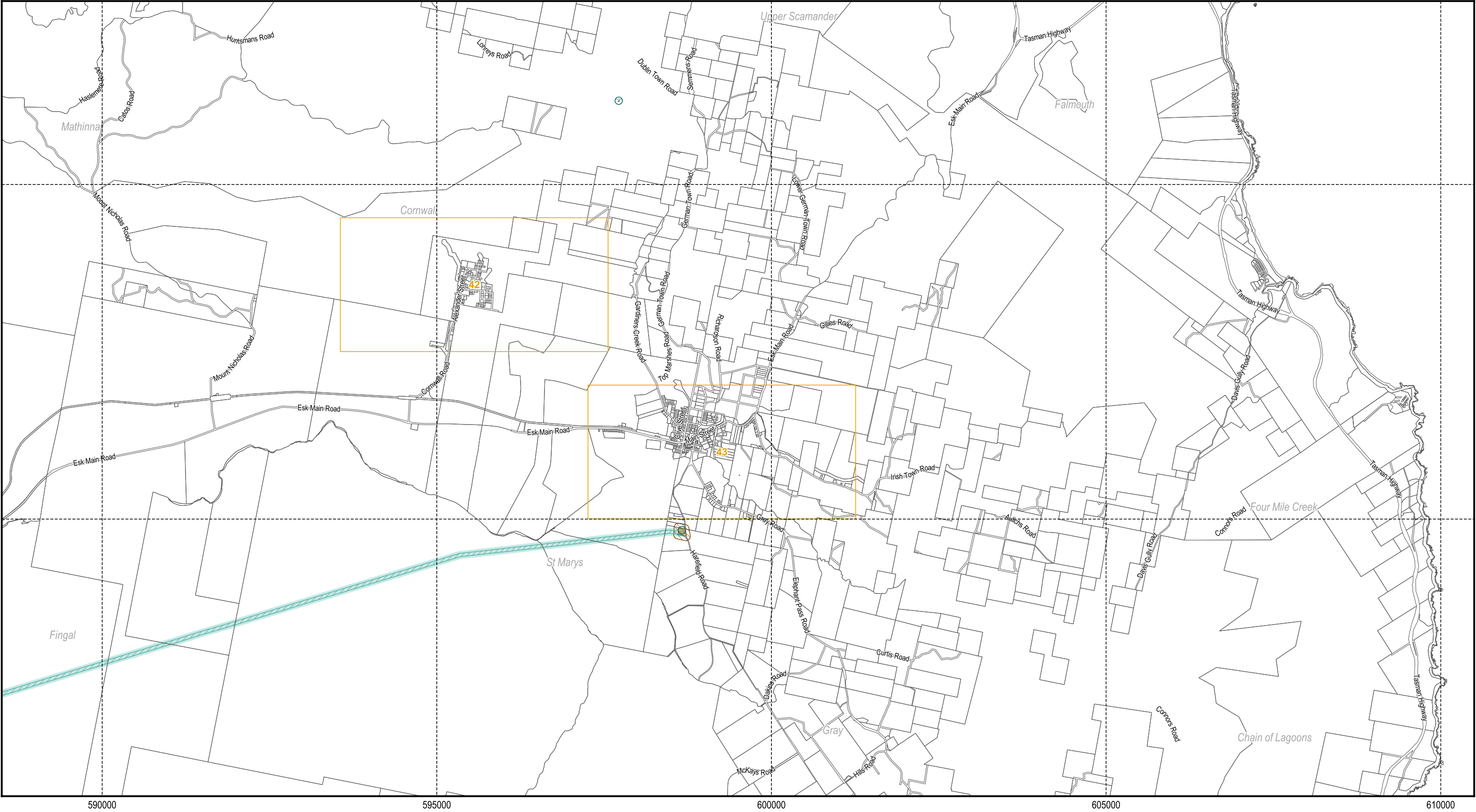
Planning data from Break O'Day Council

Base topographic data from the LIST © State of Tasmania


Print Date: 15/09/2021 Cadastre Date: 30/07/2021





Tasmanian Planning Scheme - Electricity Transmission Infrastructure Protection Code: Break O'Day Local Provisions Schedule





Legend


 Communications station buffer area


 Inner protection area

 Substation facility buffer area

 Electricity transmission corridor

 Substation facility

 Cadastral parcels



N

Map 21 of 44


500


1,000

1,500

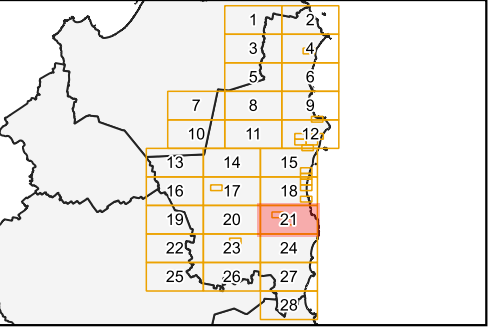
2,000

2,500 m

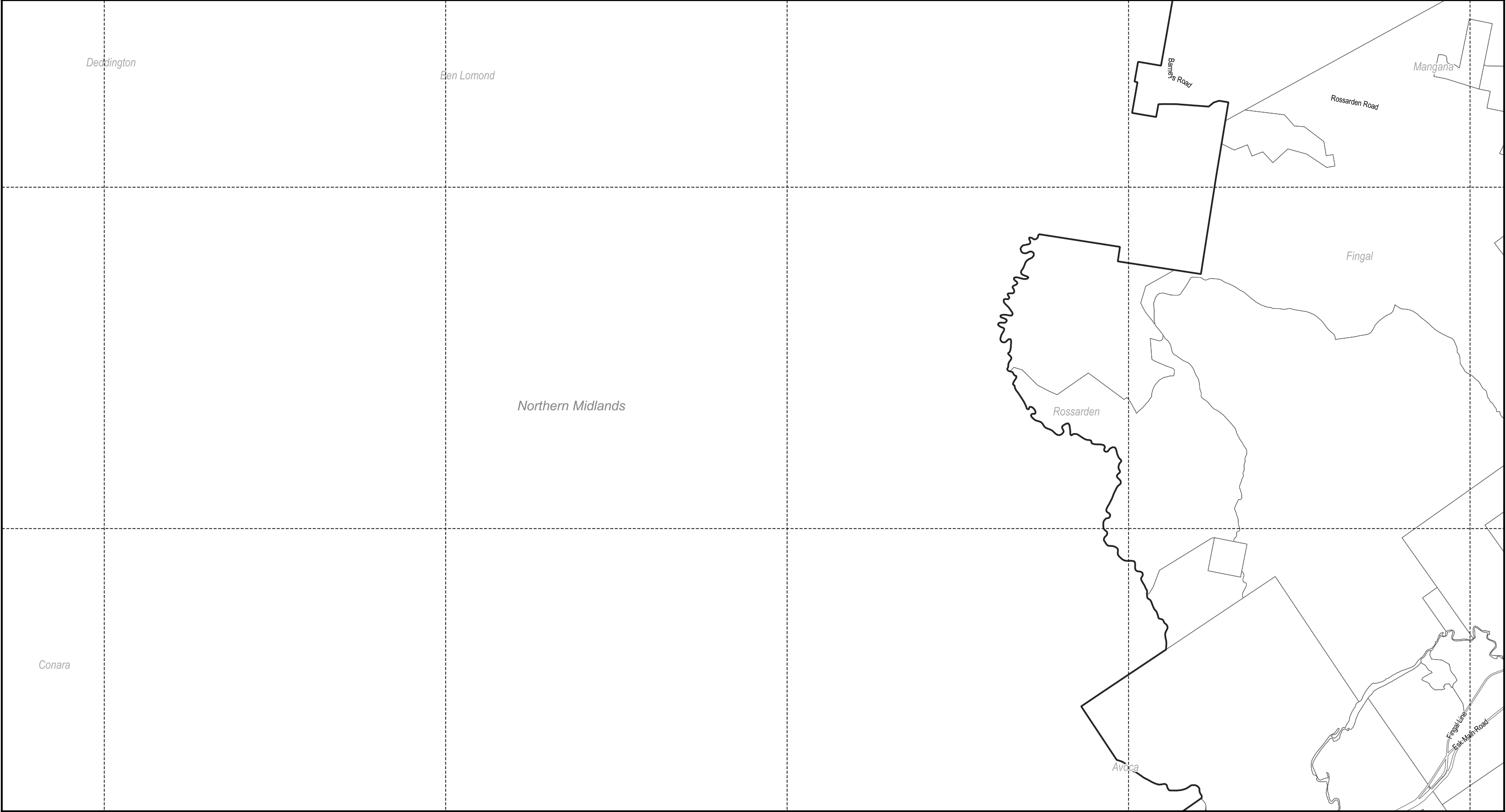










Scale: 1:55,000 when printed at A3
Coordinate system: GDA94 MGA Zone 55
Planning data from Break O'Day Council
Base topographic data from the LIST © State of Tasmania
Print Date: 15/09/2021 Cadastre Date: 30/07/2021




Tasmanian Planning Scheme - Electricity Transmission Infrastructure Protection Code: Break O'Day Local Provisions Schedule



Legend


	Communications station buffer area		Inner protection area		Substation facility buffer area
	Electricity transmission corridor		Substation facility		Cadastral parcels




N

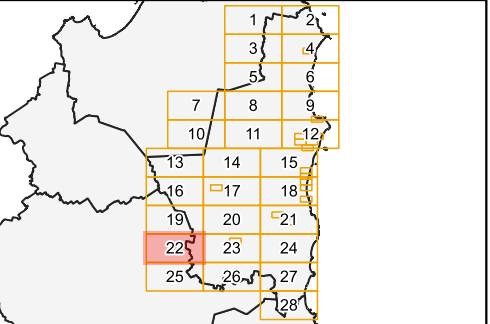
Map 22 of 44

500 1,000 1,500 2,000 2,500 m

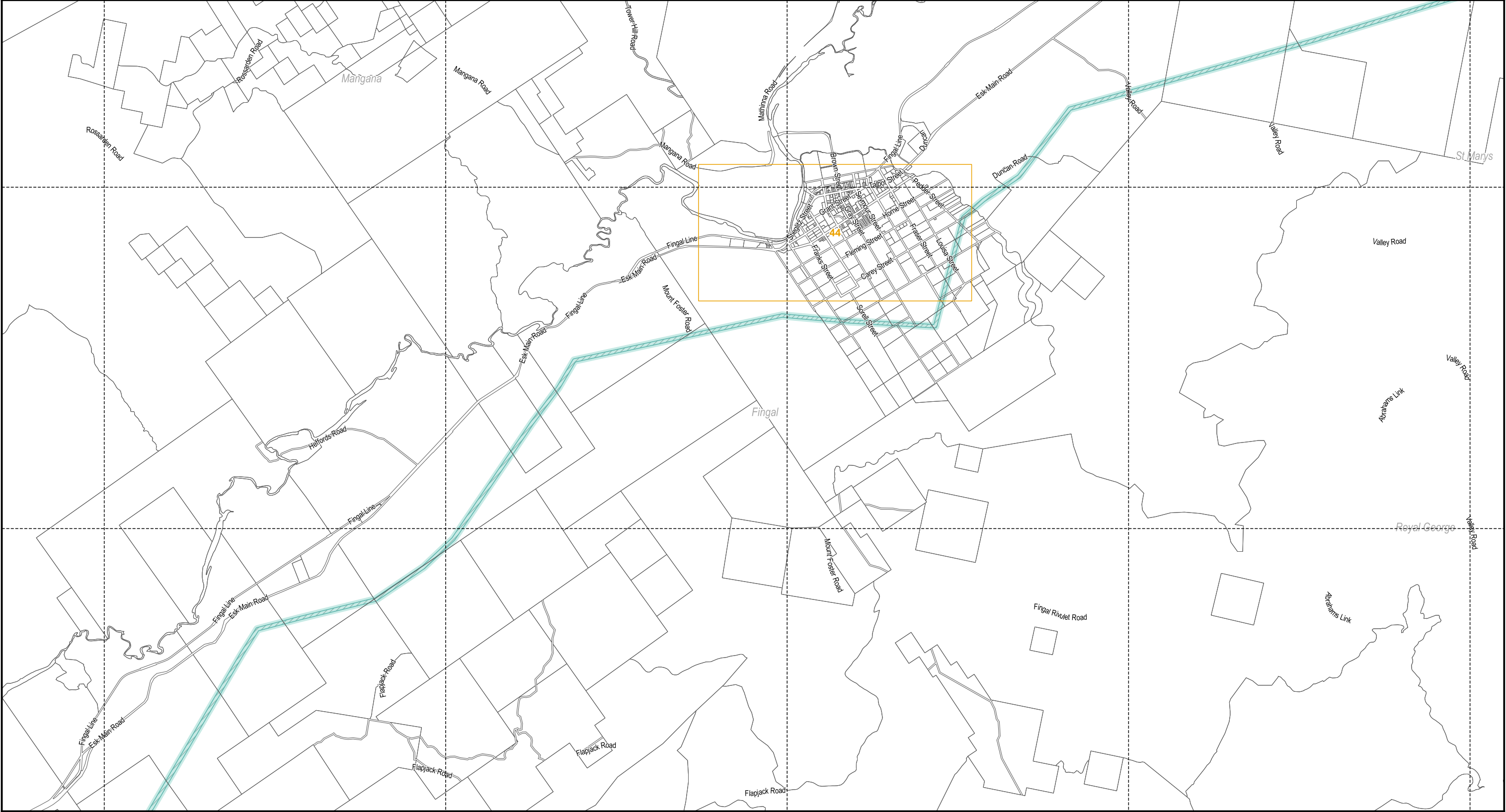




Scale: 1:55,000 when printed at A3
Coordinate system: GDA94 MGA Zone 55
Planning data from Break O'Day Council
Base topographic data from the LIST © State of Tasmania
Print Date: 15/09/2021 Cadastre Date: 30/07/2021



Tasmanian Planning Scheme - Electricity Transmission Infrastructure Protection Code: Break O'Day Local Provisions Schedule



Communications station buffer area

Electricity transmission corridor

Inner protection area

Substation facility

Substation facility buffer area

Cadastral parcels

N

Map 23 of 44

500 1,000 1,500 2,000 2,500 m

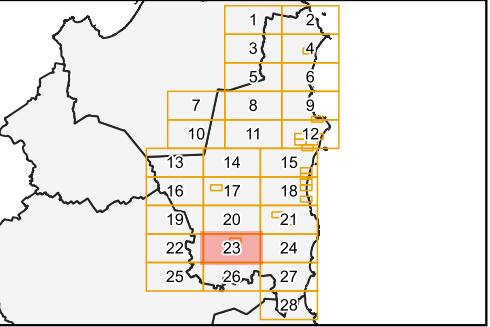
Scale: 1:55,000 when printed at A3

Coordinate system: GDA94 MGA Zone 55

Planning data from Break O'Day Council

Base topographic data from the LIST © State of Tasmania


Print Date: 15/09/2021 Cadastre Date: 30/07/2021





Tasmanian Planning Scheme - Electricity Transmission Infrastructure Protection Code: Break O'Day Local Provisions Schedule





Legend


 Communications station buffer area


 Electricity transmission corridor

 Inner protection area

 Substation facility

 Substation facility buffer area

 Cadastral parcels



N

Map 24 of 44


500


1,000

1,500

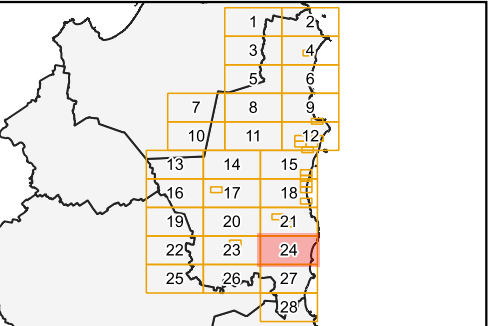
2,000

2,500 m

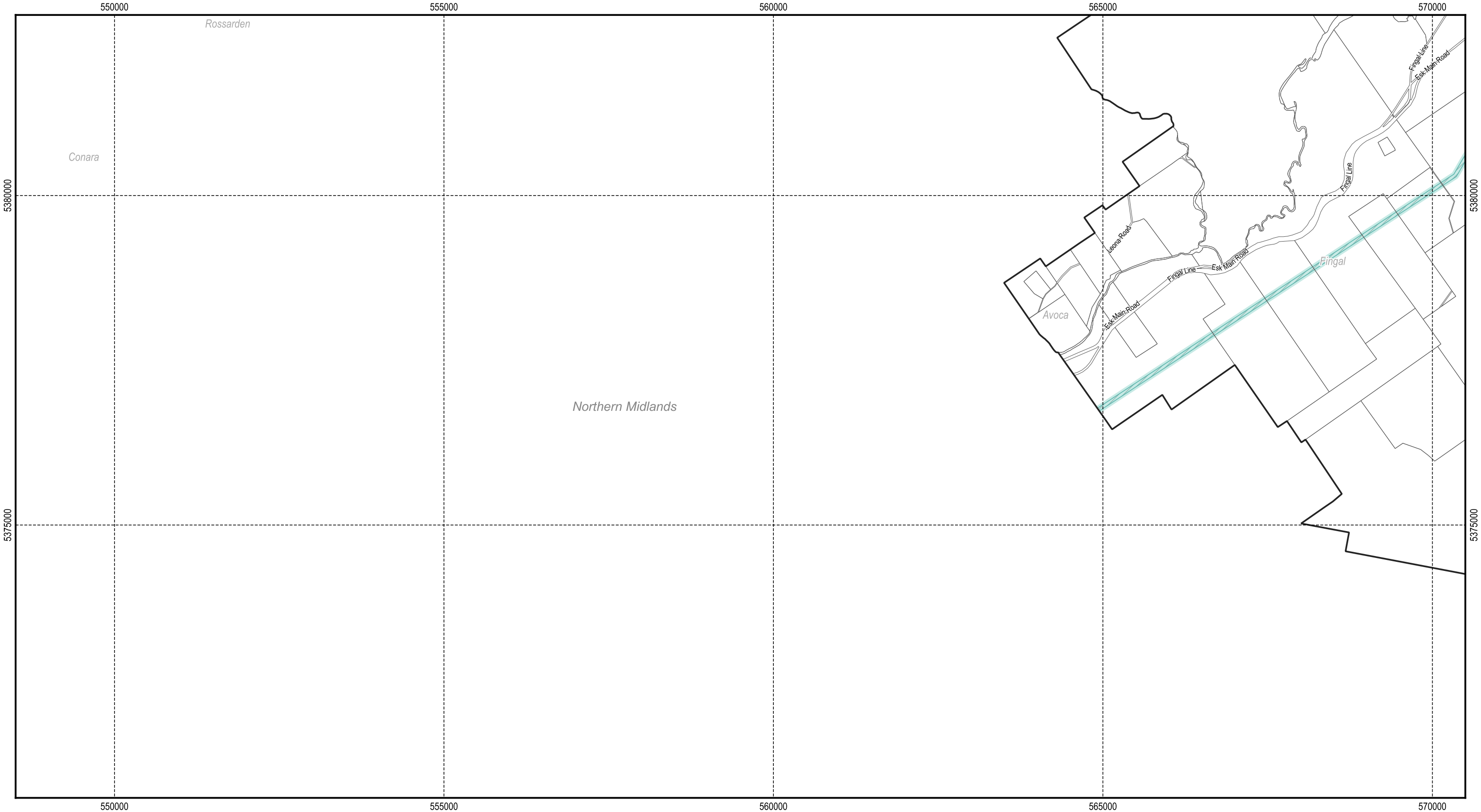




Scale: 1:55,000 when printed at A3
Coordinate system: GDA94 MGA Zone 55
Planning data from Break O'Day Council
Base topographic data from the LIST © State of Tasmania
Print Date: 15/09/2021 Cadastre Date: 30/07/2021



Tasmanian Planning Scheme - Electricity Transmission Infrastructure Protection Code: Break O'Day Local Provisions Schedule



Legend

Communications station buffer area

Electricity transmission corridor

Inner protection area

Substation facility

Substation facility buffer area

Cadastral parcels

N

Map 25 of 44

500
1,000
1,500
2,000
2,500 m

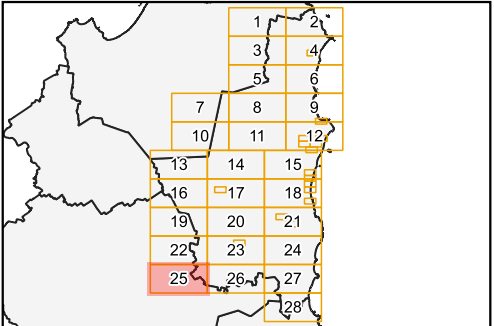
Scale: 1:55,000 when printed at A3

Coordinate system: GDA94 MGA Zone 55

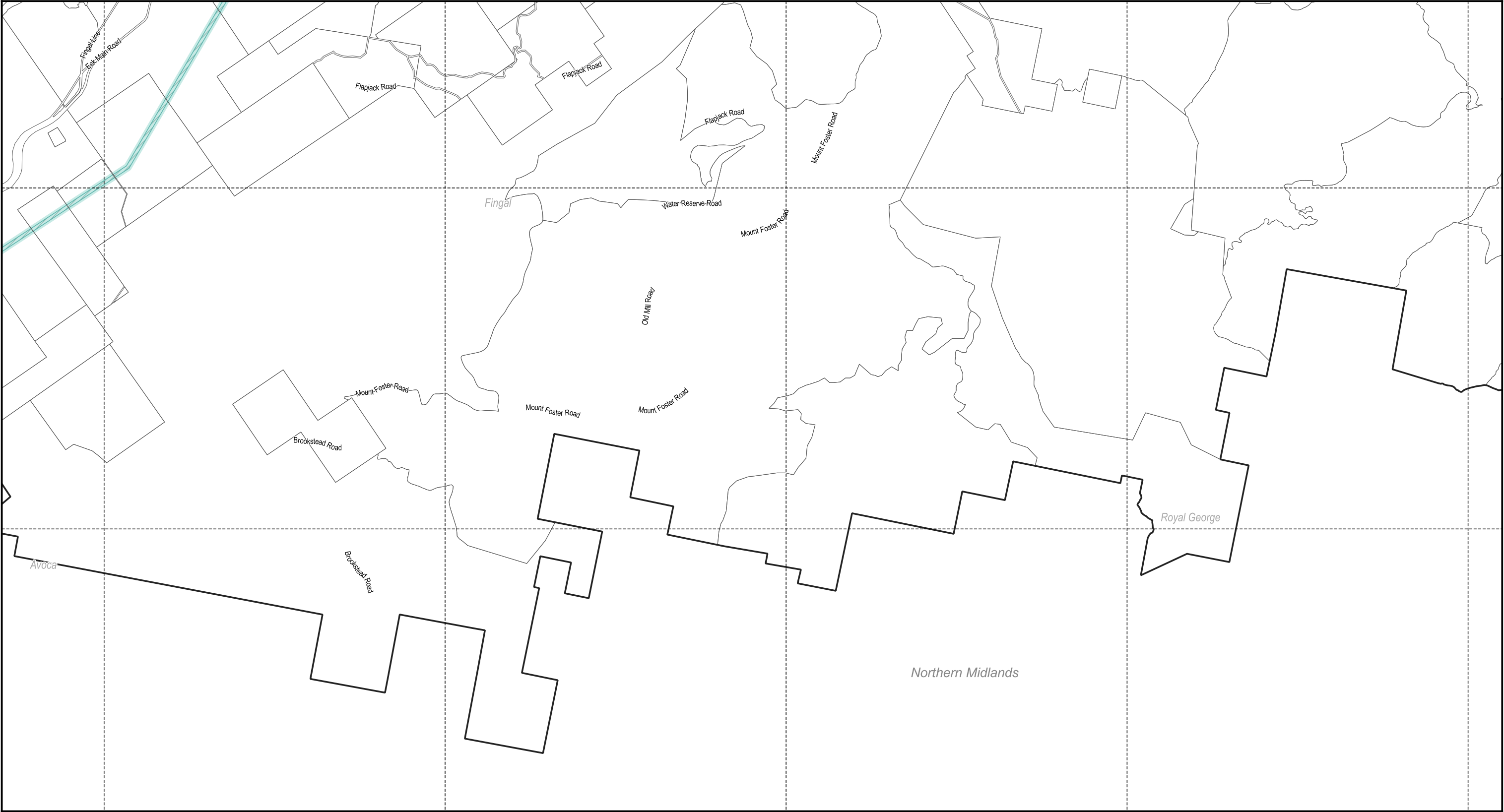
Planning data from Break O'Day Council

Base topographic data from the LIST © State of Tasmania

Print Date: 15/09/2021 Cadastre Date: 30/07/2021



Tasmanian Planning Scheme - Electricity Transmission Infrastructure Protection Code: Break O'Day Local Provisions Schedule



Communications station buffer area

Electricity transmission corridor

Inner protection area

Substation facility

Substation facility buffer area

Cadastral parcels

N

Map 26 of 44

500

1,000

1,500

2,000

2,500 m

Scale: 1:55,000 when printed at A3

Coordinate system: GDA94 MGA Zone 55

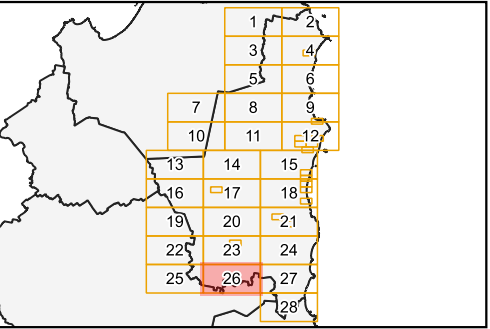
Planning data from Break O'Day Council

Base topographic data from the LIST © State of Tasmania

Print Date: 15/09/2021 Cadastre Date: 30/07/2021

Break O'Day







Council




Tasmanian Planning Scheme - Electricity Transmission Infrastructure Protection Code: Break O'Day Local Provisions Schedule



Legend


	Communications station buffer area		Inner protection area		Substation facility buffer area
	Electricity transmission corridor		Substation facility		Cadastral parcels




N

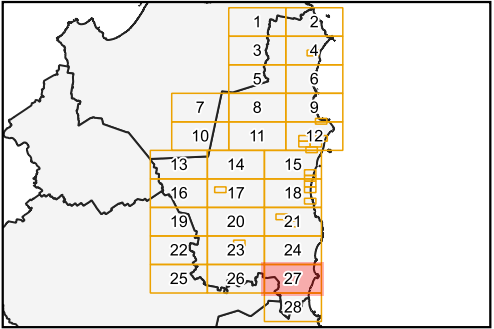
Map 27 of 44

500 1,000 1,500 2,000 2,500 m

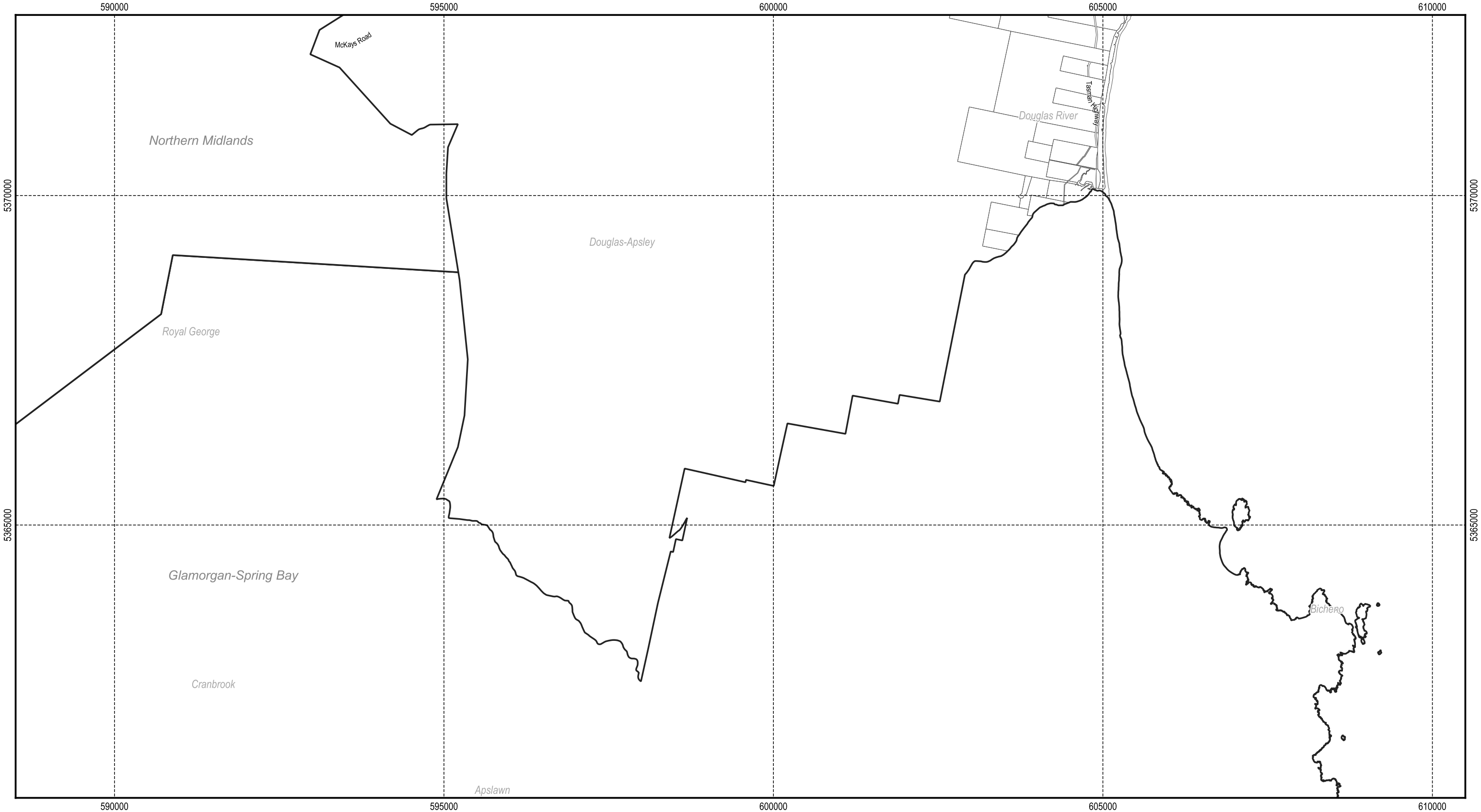




Scale: 1:55,000 when printed at A3
Coordinate system: GDA94 MGA Zone 55
Planning data from Break O'Day Council
Base topographic data from the LIST © State of Tasmania
Print Date: 15/09/2021 Cadastre Date: 30/07/2021



Tasmanian Planning Scheme - Electricity Transmission Infrastructure Protection Code: Break O'Day Local Provisions Schedule



Legend

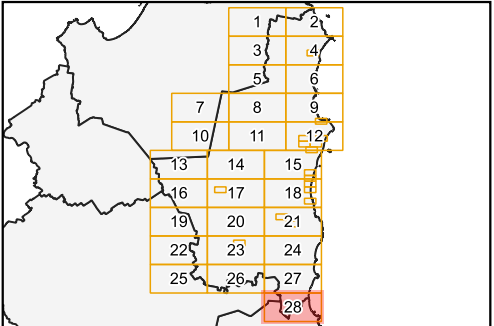
Communications station buffer area	Inner protection area	Substation facility buffer area
Electricity transmission corridor	Substation facility	Cadastral parcels

N

Map 28 of 44

500 1,000 1,500 2,000 2,500 m







Scale: 1:55,000 when printed at A3
Coordinate system: GDA94 MGA Zone 55
Planning data from Break O'Day Council
Base topographic data from the LIST © State of Tasmania
Print Date: 15/09/2021 Cadastre Date: 30/07/2021



Tasmanian Planning Scheme - Electricity Transmission Infrastructure Protection Code: Break O'Day Local Provisions Schedule




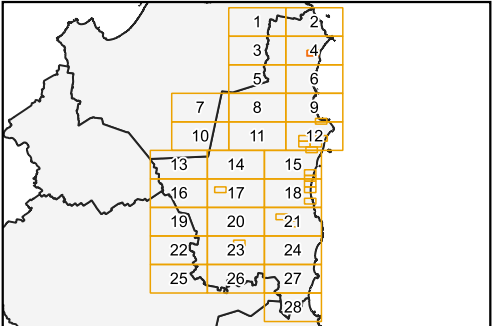
Legend

 Communications station buffer area	 Inner protection area	 Substation facility buffer area
 Electricity transmission corridor	 Substation facility	 Cadastral parcels

Map 29 of 44

100 200 300 400 500 m







Scale: 1:11,000 when printed at A3
 Coordinate system: GDA94 MGA Zone 55
 Planning data from Break O'Day Council
 Base topographic data from the LIST © State of Tasmania
 Print Date: 15/09/2021 Cadastre Date: 30/07/2021

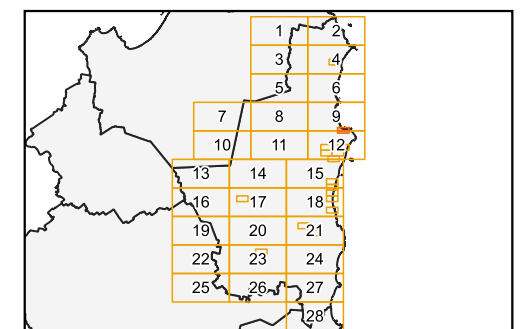
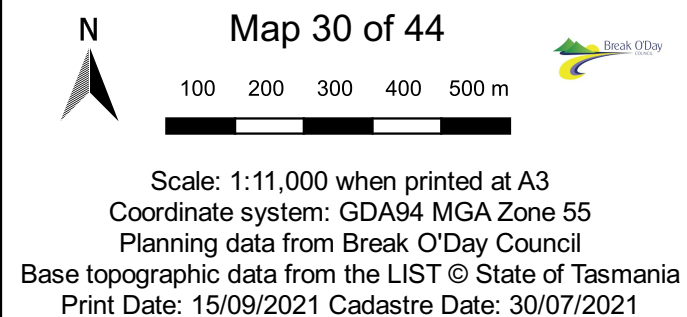



Tasmanian Planning Scheme - Electricity Transmission Infrastructure Protection Code: Break O'Day Local Provisions Schedule



Legend

	Communications station buffer area		Inner protection area		Substation facility buffer area
	Electricity transmission corridor		Substation facility		Cadastral parcels



Tasmanian Planning Scheme - Electricity Transmission Infrastructure Protection Code: Break O'Day Local Provisions Schedule



Communications station buffer area

Electricity transmission corridor

Inner protection area

Substation facility

Substation facility buffer area

Cadastral parcels

N

Map 31 of 44

100

200

300

400

500 m

Break O'Day

Scale: 1:11,000 when printed at A3

Coordinate system: GDA94 MGA Zone 55

Planning data from Break O'Day Council

Base topographic data from the LIST © State of Tasmania

Print Date: 15/09/2021 Cadastre Date: 30/07/2021

1

2

3

4

5

6

7

8

9

10

11

12

13

14

15

16

17

18

19

20

21

22

23

24

25

26


27


28


Tasmanian Planning Scheme - Electricity Transmission Infrastructure Protection Code: Break O'Day Local Provisions Schedule





Legend


 Communications station buffer area


 Electricity transmission corridor

 Inner protection area

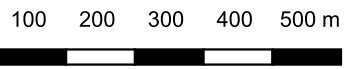
 Substation facility

 Substation facility buffer area


 Cadastral parcels



Map 32 of 44

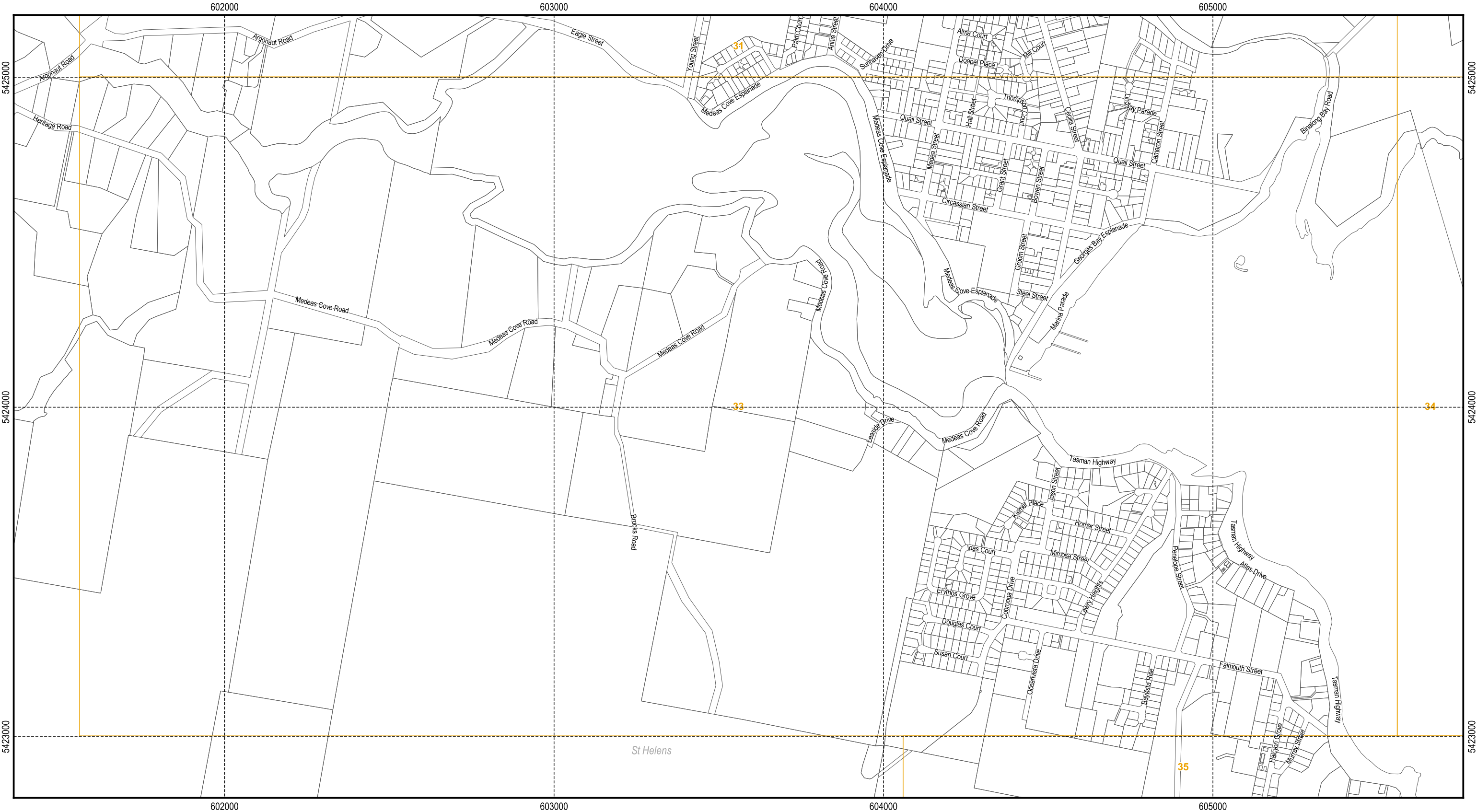


100 200 300 400 500 m





Scale: 1:11,000 when printed at A3
Coordinate system: GDA94 MGA Zone 55
Planning data from Break O'Day Council
Base topographic data from the LIST © State of Tasmania
Print Date: 15/09/2021 Cadastre Date: 30/07/2021


Tasmanian Planning Scheme - Electricity Transmission Infrastructure Protection Code: Break O'Day Local Provisions Schedule





Legend


 Communications station buffer area


 Electricity transmission corridor

 Inner protection area

 Substation facility

 Substation facility buffer area

 Cadastral parcels



N

Map 33 of 44


100

200

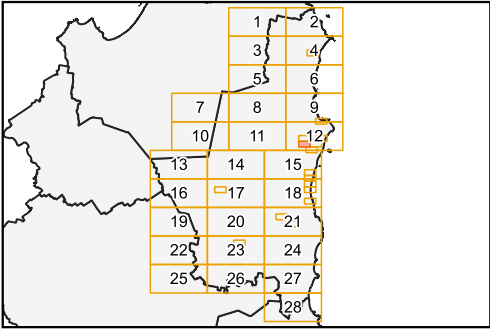
300

400

500 m



Scale: 1:11,000 when printed at A3
Coordinate system: GDA94 MGA Zone 55
Planning data from Break O'Day Council
Base topographic data from the LIST © State of Tasmania
Print Date: 15/09/2021 Cadastre Date: 30/07/2021



Tasmanian Planning Scheme - Electricity Transmission Infrastructure Protection Code: Break O'Day Local Provisions Schedule



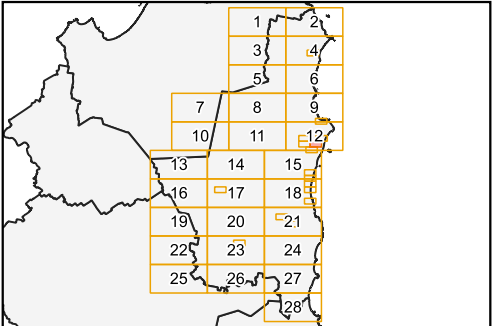
Legend

Communications station buffer area	Inner protection area	Substation facility buffer area
Electricity transmission corridor	Substation facility	Cadastral parcels

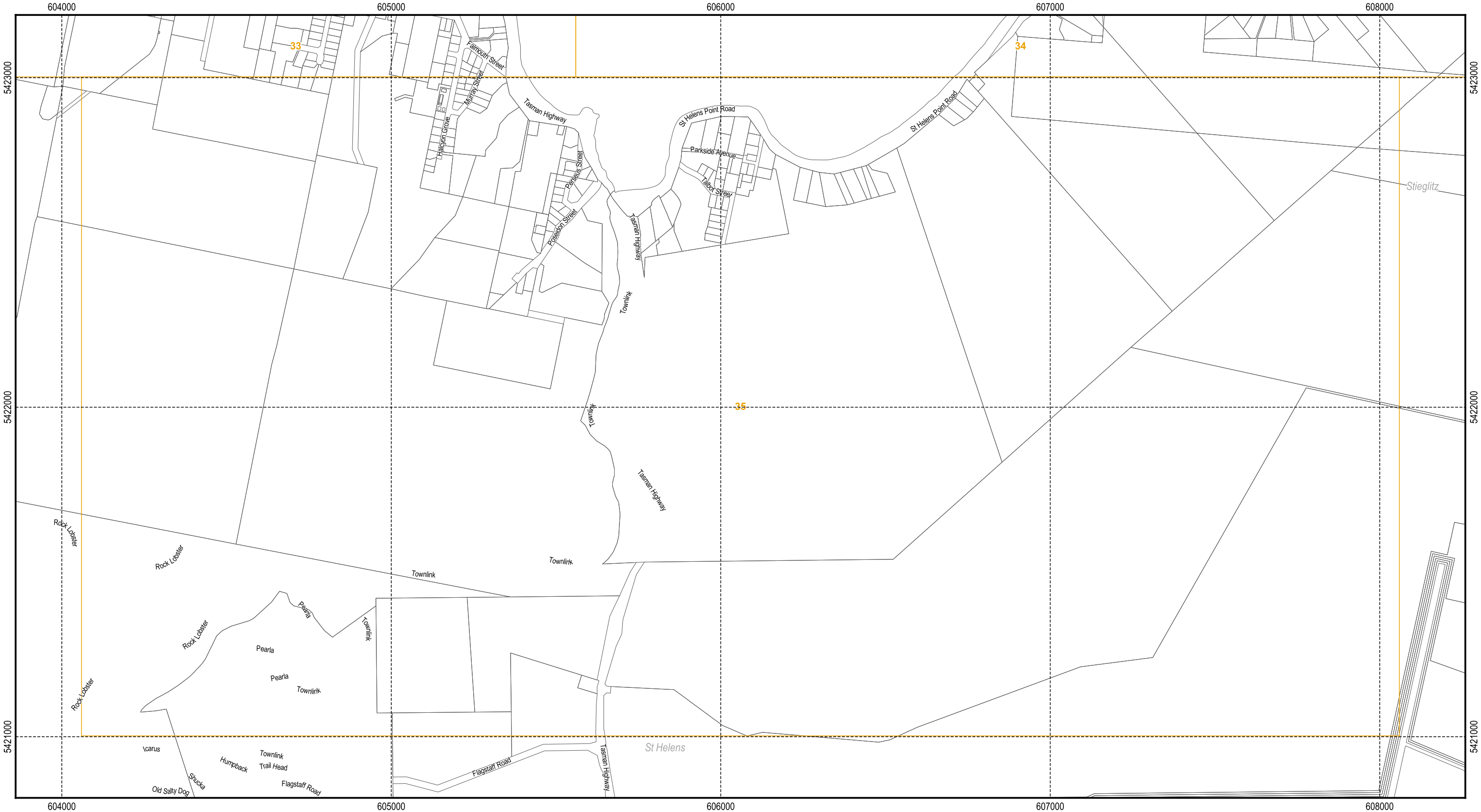
Map 34 of 44

100 200 300 400 500 m


Scale: 1:11,000 when printed at A3
 Coordinate system: GDA94 MGA Zone 55
 Planning data from Break O'Day Council
 Base topographic data from the LIST © State of Tasmania
 Print Date: 15/09/2021 Cadastre Date: 30/07/2021





Tasmanian Planning Scheme - Electricity Transmission Infrastructure Protection Code: Break O'Day Local Provisions Schedule





Legend


 Communications station buffer area


 Electricity transmission corridor

 Inner protection area

 Substation facility


 Substation facility buffer area


 Cadastral parcels



Map 35 of 44

100200300400500 m





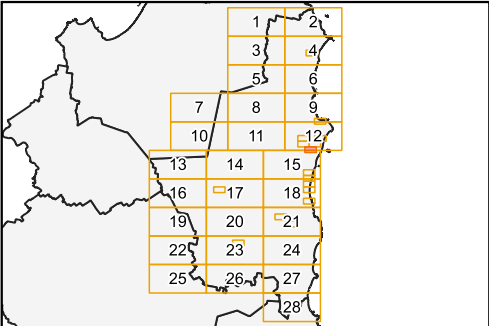
Scale: 1:11,000 when printed at A3

Coordinate system: GDA94 MGA Zone 55

Planning data from Break O'Day Council

Base topographic data from the LIST © State of Tasmania

Print Date: 15/09/2021 Cadastre Date: 30/07/2021



Tasmanian Planning Scheme - Electricity Transmission Infrastructure Protection Code: Break O'Day Local Provisions Schedule



Legend

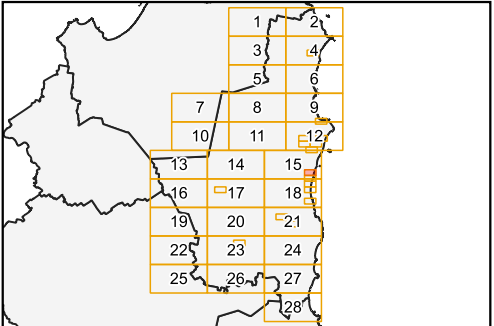
	Communications station buffer area		Inner protection area		Substation facility buffer area
	Electricity transmission corridor		Substation facility		Cadastral parcels

N

Map 36 of 44

100 200 300 400 500 m

Scale: 1:11,000 when printed at A3
Coordinate system: GDA94 MGA Zone 55
Planning data from Break O'Day Council
Base topographic data from the LIST © State of Tasmania
Print Date: 15/09/2021 Cadastre Date: 30/07/2021



Tasmanian Planning Scheme - Electricity Transmission Infrastructure Protection Code: Break O'Day Local Provisions Schedule



Legend

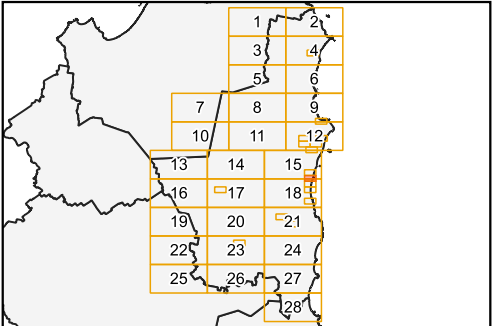
	Communications station buffer area		Inner protection area		Substation facility buffer area
	Electricity transmission corridor		Substation facility		Cadastral parcels

N

Map 37 of 44

100 200 300 400 500 m


Scale: 1:11,000 when printed at A3
Coordinate system: GDA94 MGA Zone 55
Planning data from Break O'Day Council
Base topographic data from the LIST © State of Tasmania
Print Date: 15/09/2021 Cadastre Date: 30/07/2021





Tasmanian Planning Scheme - Electricity Transmission Infrastructure Protection Code: Break O'Day Local Provisions Schedule





Legend


 Communications station buffer area


 Electricity transmission corridor

 Inner protection area

 Substation facility


 Substation facility buffer area


 Cadastral parcels



Map 38 of 44

100200300400500 m





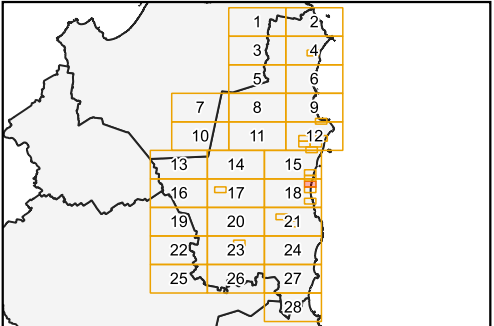
Scale: 1:11,000 when printed at A3

Coordinate system: GDA94 MGA Zone 55

Planning data from Break O'Day Council

Base topographic data from the LIST © State of Tasmania

Print Date: 15/09/2021 Cadastre Date: 30/07/2021



Tasmanian Planning Scheme - Electricity Transmission Infrastructure Protection Code: Break O'Day Local Provisions Schedule



Communications station buffer area

Electricity transmission corridor

Inner protection area

Substation facility

Substation facility buffer area

Cadastral parcels

N

Map 39 of 44

100200300400500 m

Scale: 1:11,000 when printed at A3

Coordinate system: GDA94 MGA Zone 55

Planning data from Break O'Day Council

Base topographic data from the LIST © State of Tasmania

Print Date: 15/09/2021 Cadastre Date: 30/07/2021

Break O'Day Council

1

2

3

4

5

6

7

8

9

10

11

12

13

14

15

16

17

18

19

20

21

22

23

24

25

26


27


28


Tasmanian Planning Scheme - Electricity Transmission Infrastructure Protection Code: Break O'Day Local Provisions Schedule





Legend


 Communications station buffer area


 Electricity transmission corridor

 Inner protection area

 Substation facility

 Substation facility buffer area

 Cadastral parcels



N

Map 40 of 44


100

200

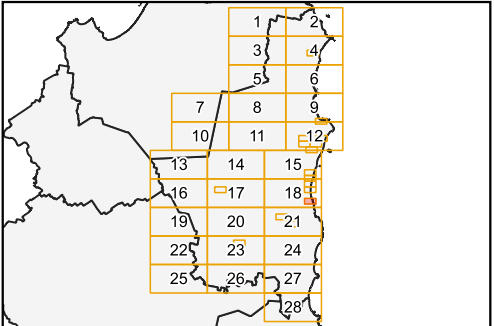
300

400

500 m



Scale: 1:11,000 when printed at A3
Coordinate system: GDA94 MGA Zone 55
Planning data from Break O'Day Council
Base topographic data from the LIST © State of Tasmania
Print Date: 15/09/2021 Cadastre Date: 30/07/2021



Tasmanian Planning Scheme - Electricity Transmission Infrastructure Protection Code: Break O'Day Local Provisions Schedule



Legend

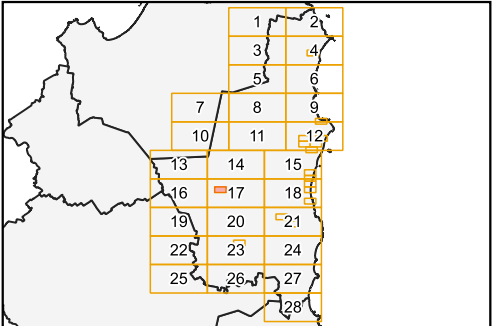
	Communications station buffer area		Inner protection area		Substation facility buffer area
	Electricity transmission corridor		Substation facility		Cadastral parcels

N

Map 41 of 44

100 200 300 400 500 m

Scale: 1:11,000 when printed at A3
Coordinate system: GDA94 MGA Zone 55
Planning data from Break O'Day Council
Base topographic data from the LIST © State of Tasmania
Print Date: 15/09/2021 Cadastre Date: 30/07/2021



Tasmanian Planning Scheme - Electricity Transmission Infrastructure Protection Code: Break O'Day Local Provisions Schedule



Legend

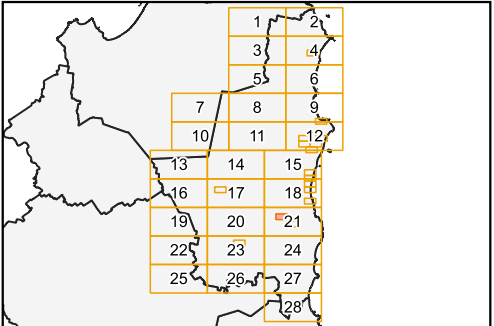
Communications station buffer area	Inner protection area	Substation facility buffer area
Electricity transmission corridor	Substation facility	Cadastral parcels

N

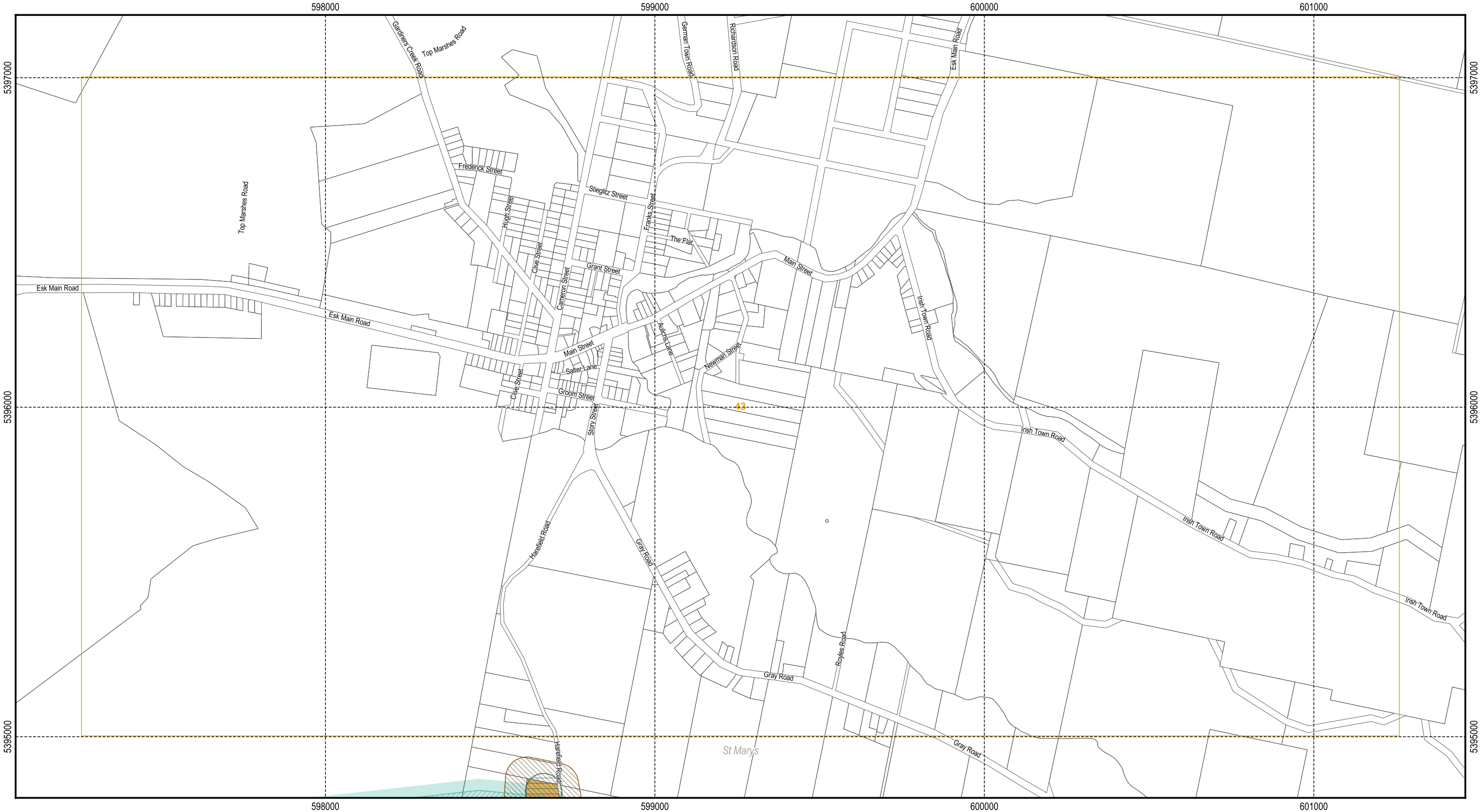
Map 42 of 44

100 200 300 400 500 m

Scale: 1:11,000 when printed at A3
Coordinate system: GDA94 MGA Zone 55
Planning data from Break O'Day Council
Base topographic data from the LIST © State of Tasmania
Print Date: 15/09/2021 Cadastre Date: 30/07/2021



Tasmanian Planning Scheme - Electricity Transmission Infrastructure Protection Code: Break O'Day Local Provisions Schedule



Legend

Communications station buffer area

Electricity transmission corridor

Inner protection area

Substation facility

Substation facility buffer area

Cadastral parcels

N

Map 43 of 44

100 200 300 400 500 m

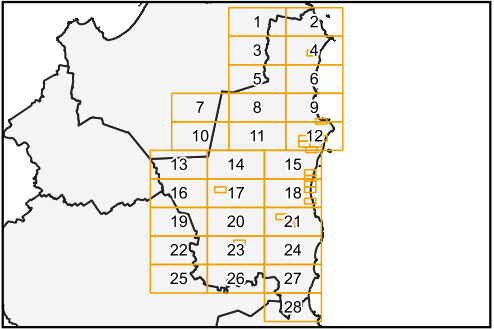
Scale: 1:11,000 when printed at A3

Coordinate system: GDA94 MGA Zone 55

Planning data from Break O'Day Council

Base topographic data from the LIST © State of Tasmania







Print Date: 15/09/2021 Cadastre Date: 30/07/2021



Tasmanian Planning Scheme - Electricity Transmission Infrastructure Protection Code: Break O'Day Local Provisions Schedule



Legend

	Communications station buffer area		Inner protection area		Substation facility buffer area
	Electricity transmission corridor		Substation facility		Cadastral parcels

