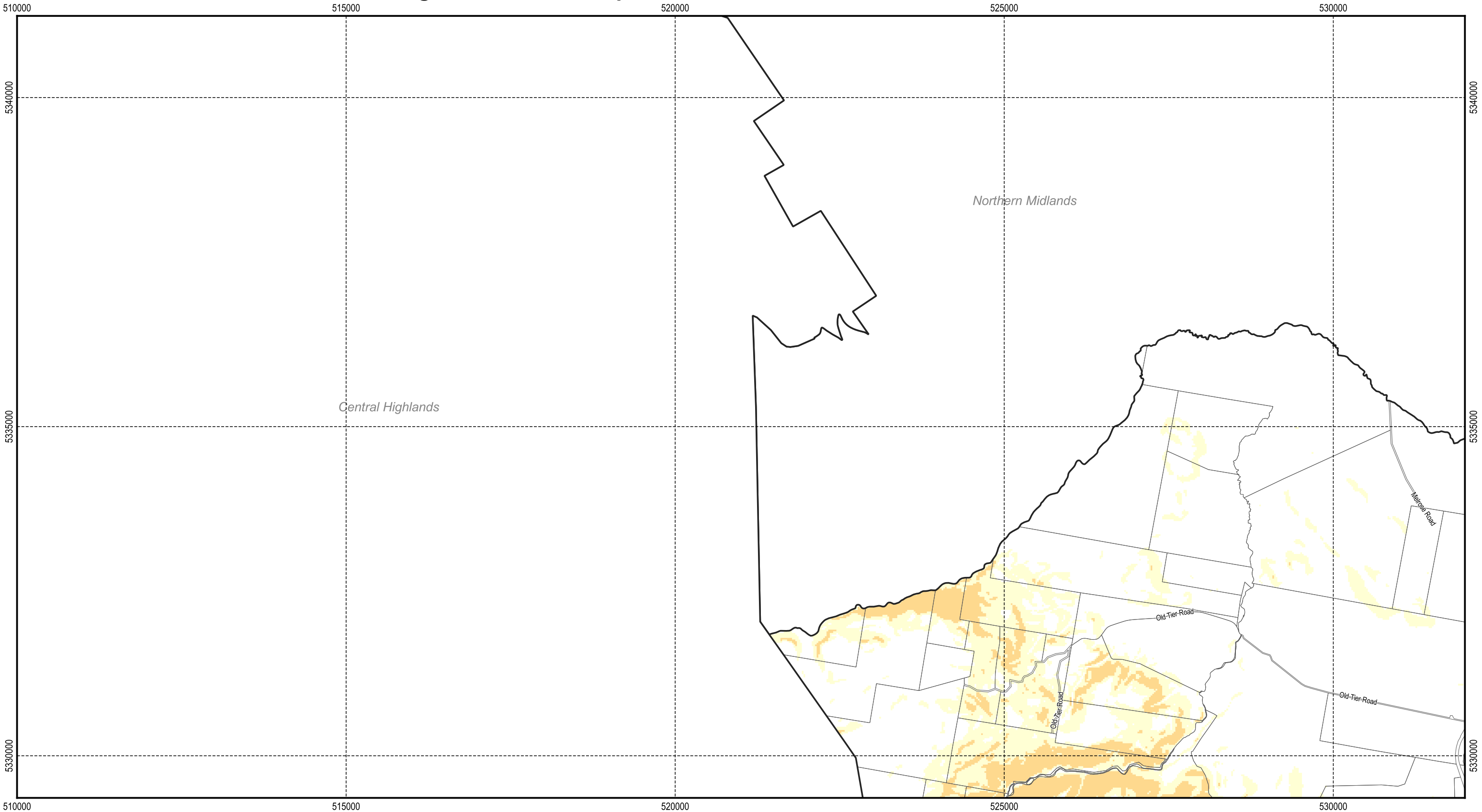


Tasmanian Planning Scheme - Landslip Hazard Code: Southern Midlands Local Provisions Schedule



Legend

High landslip hazard band

Medium landslip hazard band

Medium-active landslip hazard band

Low landslip hazard band

Cadastral parcels

N

500

1,000

1,500

2,000

2,500 m

Map 1 of 28

SOUTHERN MIDLANDS COUNCIL

Scale: 1:55,000 when printed at A3

Coordinate system: GDA94 MGA Zone 55

Planning data from Southern Midlands Council






Base topographic data from the LIST © State of Tasmania


Print Date: 17/06/2021 Cadastre Date: 13/05/2021

Tasmanian Planning Scheme - Landslip Hazard Code: Southern Midlands Local Provisions Schedule




Legend

 High landslip hazard band	 Medium landslip hazard band	 Cadastral parcels
 Medium-active landslip hazard band	 Low landslip hazard band	




N

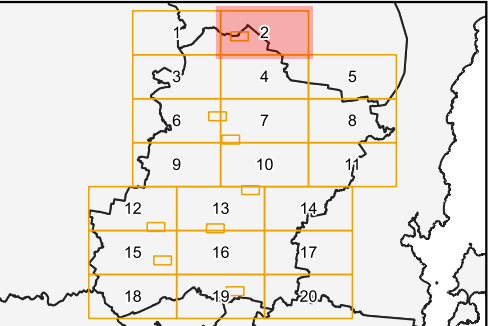
Map 2 of 28



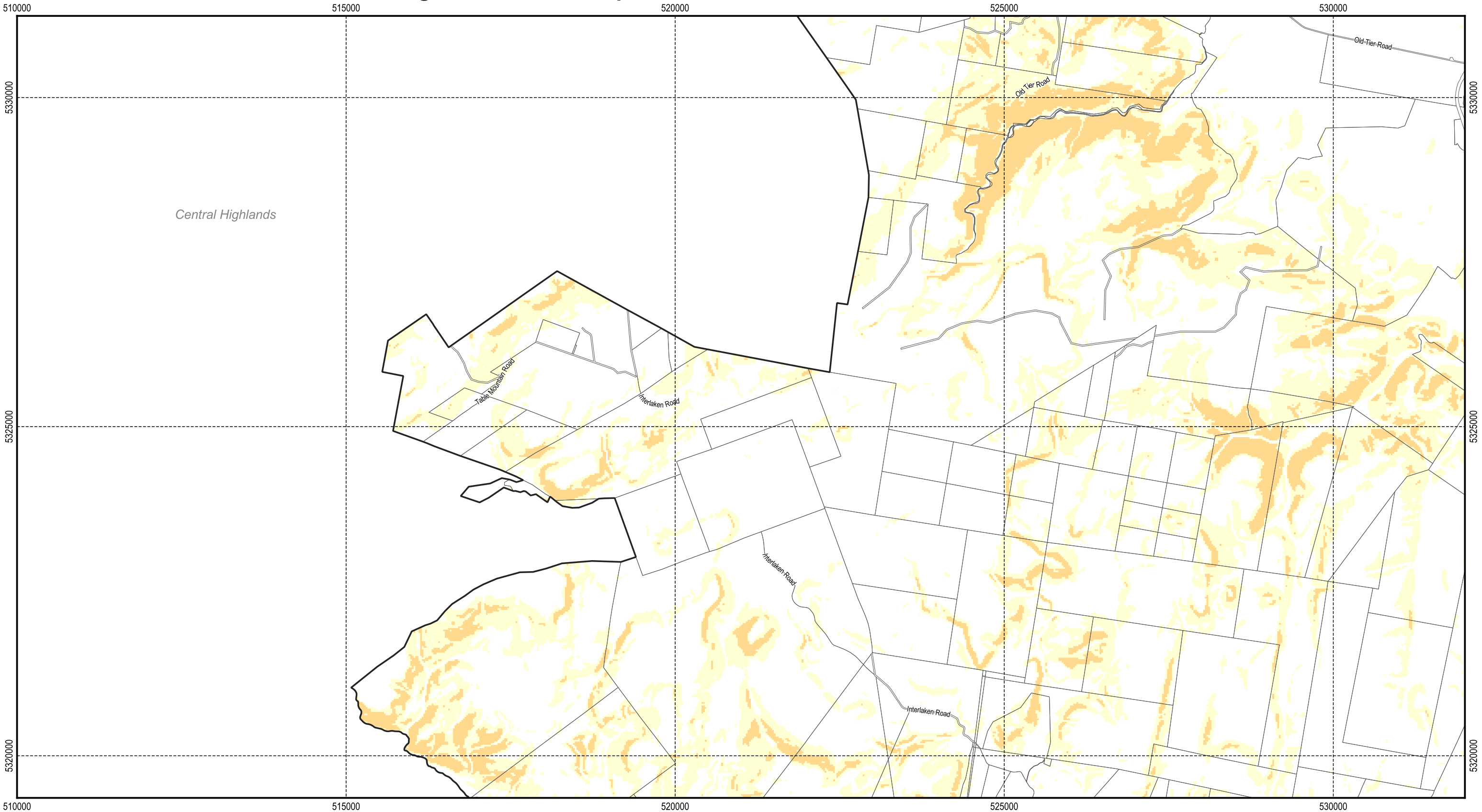
500 1,000 1,500 2,000 2,500 m



Scale: 1:55,000 when printed at A3
Coordinate system: GDA94 MGA Zone 55
Planning data from Southern Midlands Council
Base topographic data from the LIST © State of Tasmania
Print Date: 17/06/2021 Cadastre Date: 13/05/2021



Tasmanian Planning Scheme - Landslip Hazard Code: Southern Midlands Local Provisions Schedule



Legend

High landslip hazard band

Medium landslip hazard band

Cadastral parcels

Medium-active landslip hazard band

Low landslip hazard band

N

Map 3 of 28

500

1,000

1,500

2,000

2,500 m

SOUTHERN MIDLANDS COUNCIL

Scale: 1:55,000 when printed at A3

Coordinate system: GDA94 MGA Zone 55

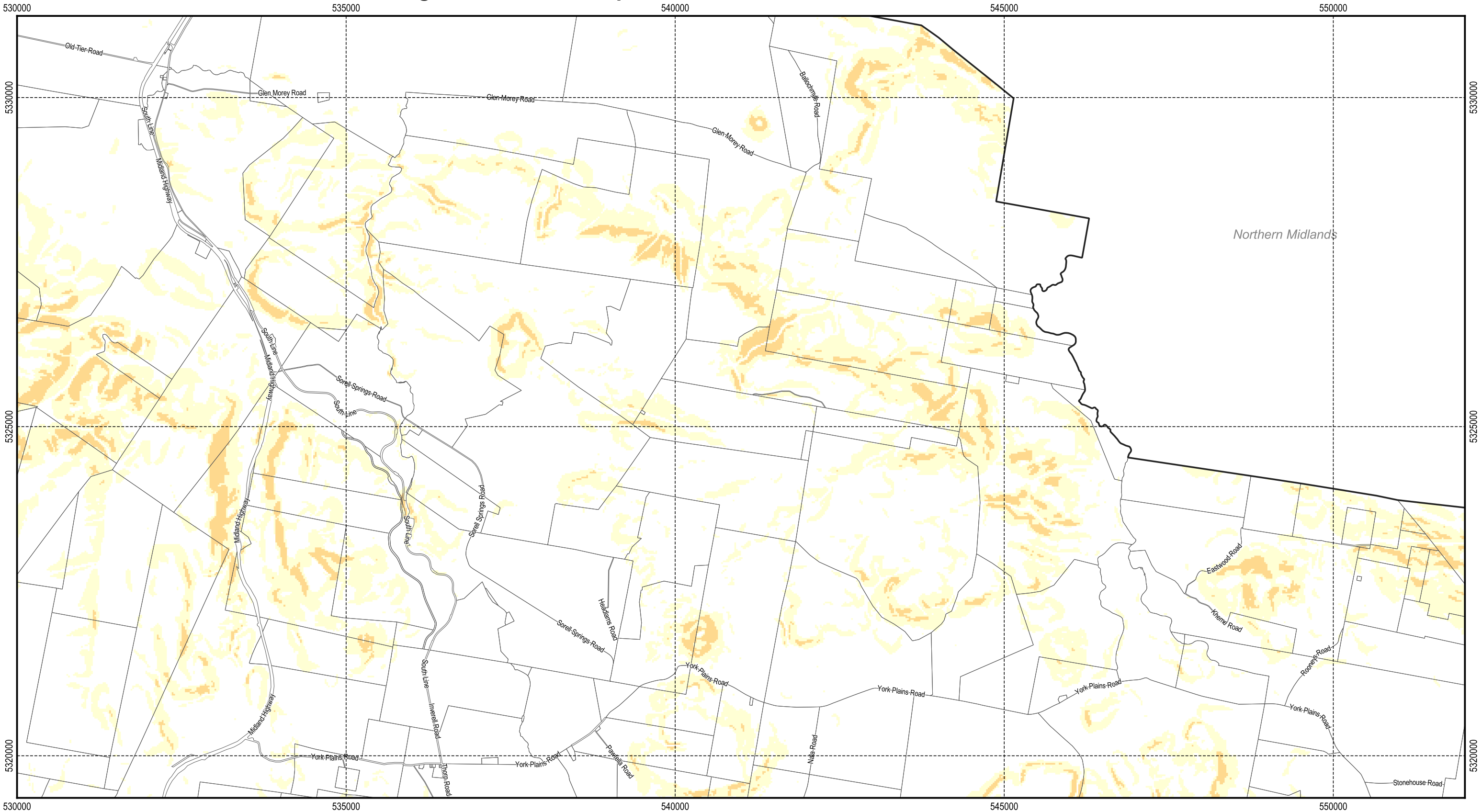
Planning data from Southern Midlands Council

Base topographic data from the LIST © State of Tasmania






Print Date: 17/06/2021 Cadastre Date: 13/05/2021


The inset map shows a larger geographical context, likely the Southern Midlands region of Tasmania. It is divided into a grid of 20 numbered squares (1-20). Square 3, located in the upper left of the grid, is highlighted in red, indicating the area covered by the main map. The grid is outlined in orange.

Tasmanian Planning Scheme - Landslip Hazard Code: Southern Midlands Local Provisions Schedule



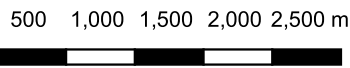
Legend

 High landslip hazard band	 Medium landslip hazard band	 Cadastral parcels
 Medium-active landslip hazard band	 Low landslip hazard band	




N

Map 4 of 28

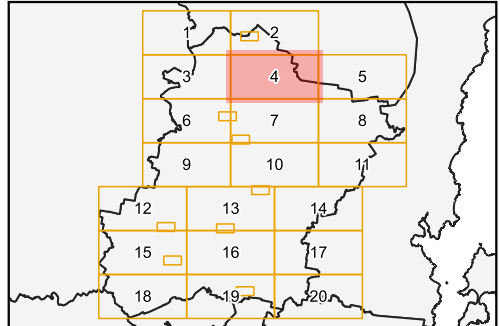


500 1,000 1,500 2,000 2,500 m



SOUTHERN
MIDLANDS
COUNCIL






Scale: 1:55,000 when printed at A3
Coordinate system: GDA94 MGA Zone 55
Planning data from Southern Midlands Council
Base topographic data from the LIST © State of Tasmania
Print Date: 17/06/2021 Cadastre Date: 13/05/2021




Tasmanian Planning Scheme - Landslip Hazard Code: Southern Midlands Local Provisions Schedule



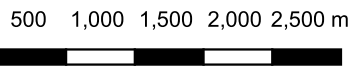
Legend

 High landslip hazard band	 Medium landslip hazard band	 Cadastral parcels
 Medium-active landslip hazard band	 Low landslip hazard band	




N

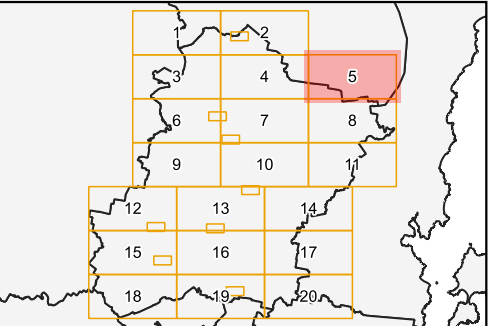
Map 5 of 28



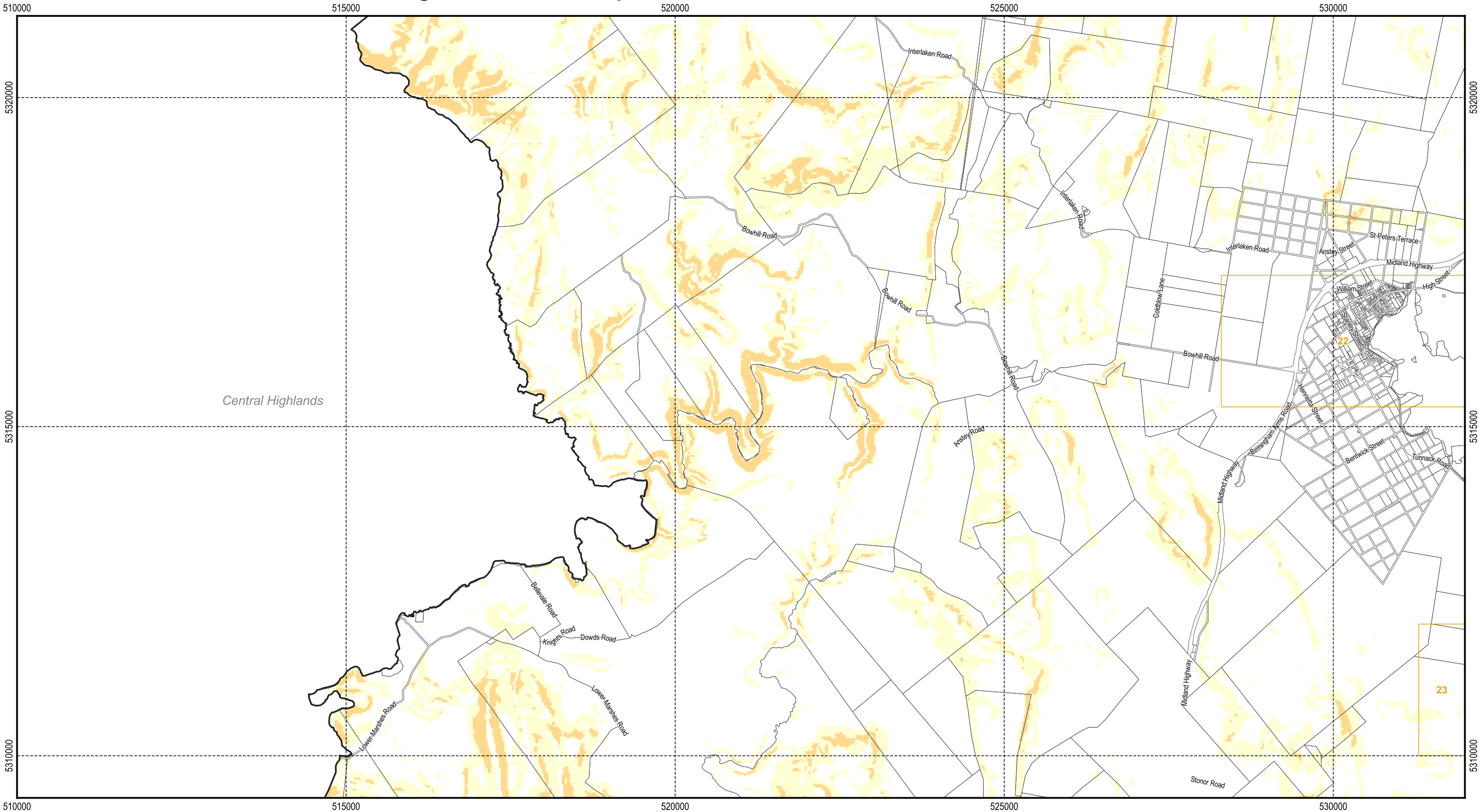
500 1,000 1,500 2,000 2,500 m








Scale: 1:55,000 when printed at A3
Coordinate system: GDA94 MGA Zone 55
Planning data from Southern Midlands Council
Base topographic data from the LIST © State of Tasmania
Print Date: 17/06/2021 Cadastre Date: 13/05/2021




Tasmanian Planning Scheme - Landslip Hazard Code: Southern Midlands Local Provisions Schedule



Legend

 High landslip hazard band	 Medium landslip hazard band	 Cadastral parcels
 Medium-active landslip hazard band	 Low landslip hazard band	



N

Map 6 of 28

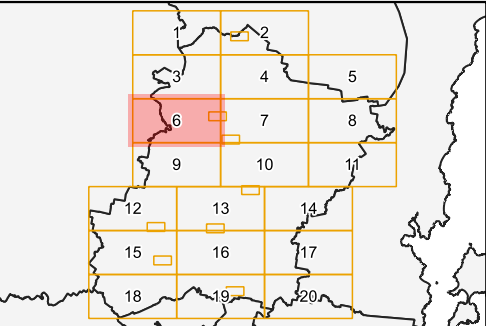


500 1,000 1,500 2,000 2,500 m



SOUTHERN
MIDLANDS
COUNCIL

Scale: 1:55,000 when printed at A3
Coordinate system: GDA94 MGA Zone 55
Planning data from Southern Midlands Council
Base topographic data from the LIST © State of Tasmania
Print Date: 17/06/2021 Cadastre Date: 13/05/2021



Tasmanian Planning Scheme - Landslip Hazard Code: Southern Midlands Local Provisions Schedule



Legend

High landslip hazard band	Medium landslip hazard band	Cadastral parcels
Medium-active landslip hazard band	Low landslip hazard band	

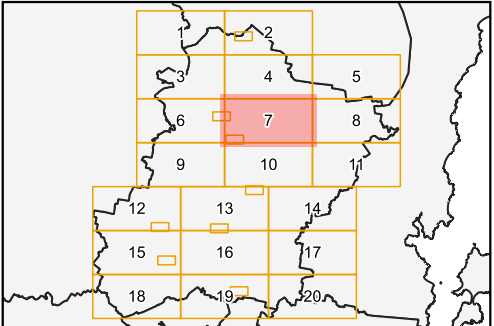
N

Map 7 of 28

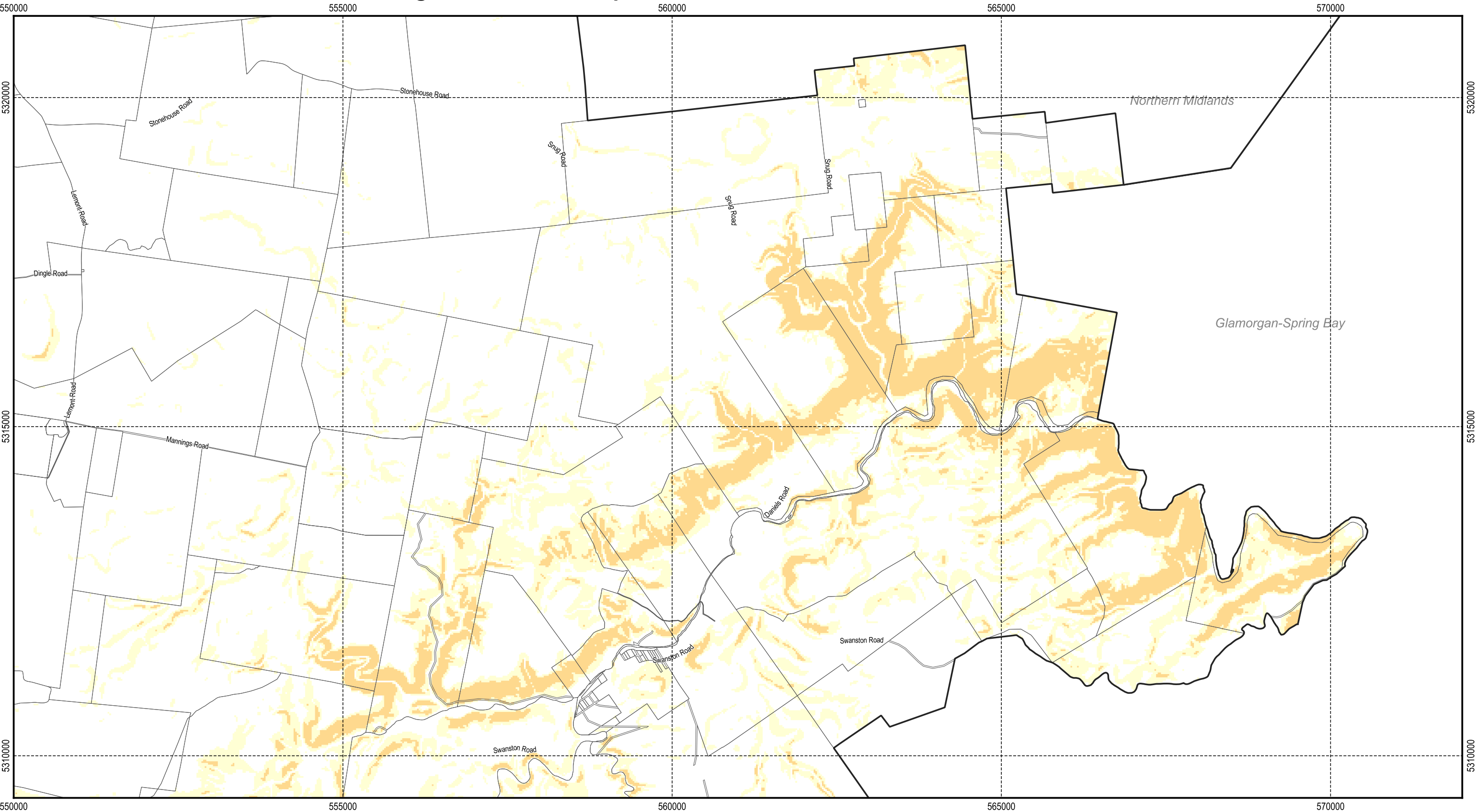
500 1,000 1,500 2,000 2,500 m

SOUTHERN
MIDLANDS
COUNCIL

Scale: 1:55,000 when printed at A3
Coordinate system: GDA94 MGA Zone 55
Planning data from Southern Midlands Council
Base topographic data from the LIST © State of Tasmania
Print Date: 17/06/2021 Cadastre Date: 13/05/2021



Tasmanian Planning Scheme - Landslip Hazard Code: Southern Midlands Local Provisions Schedule



Legend

High landslip hazard band	Medium landslip hazard band	Cadastral parcels
Medium-active landslip hazard band	Low landslip hazard band	

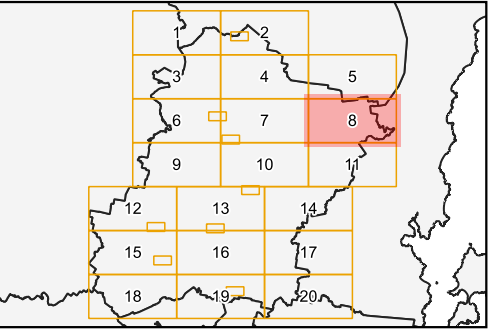
N

Map 8 of 28

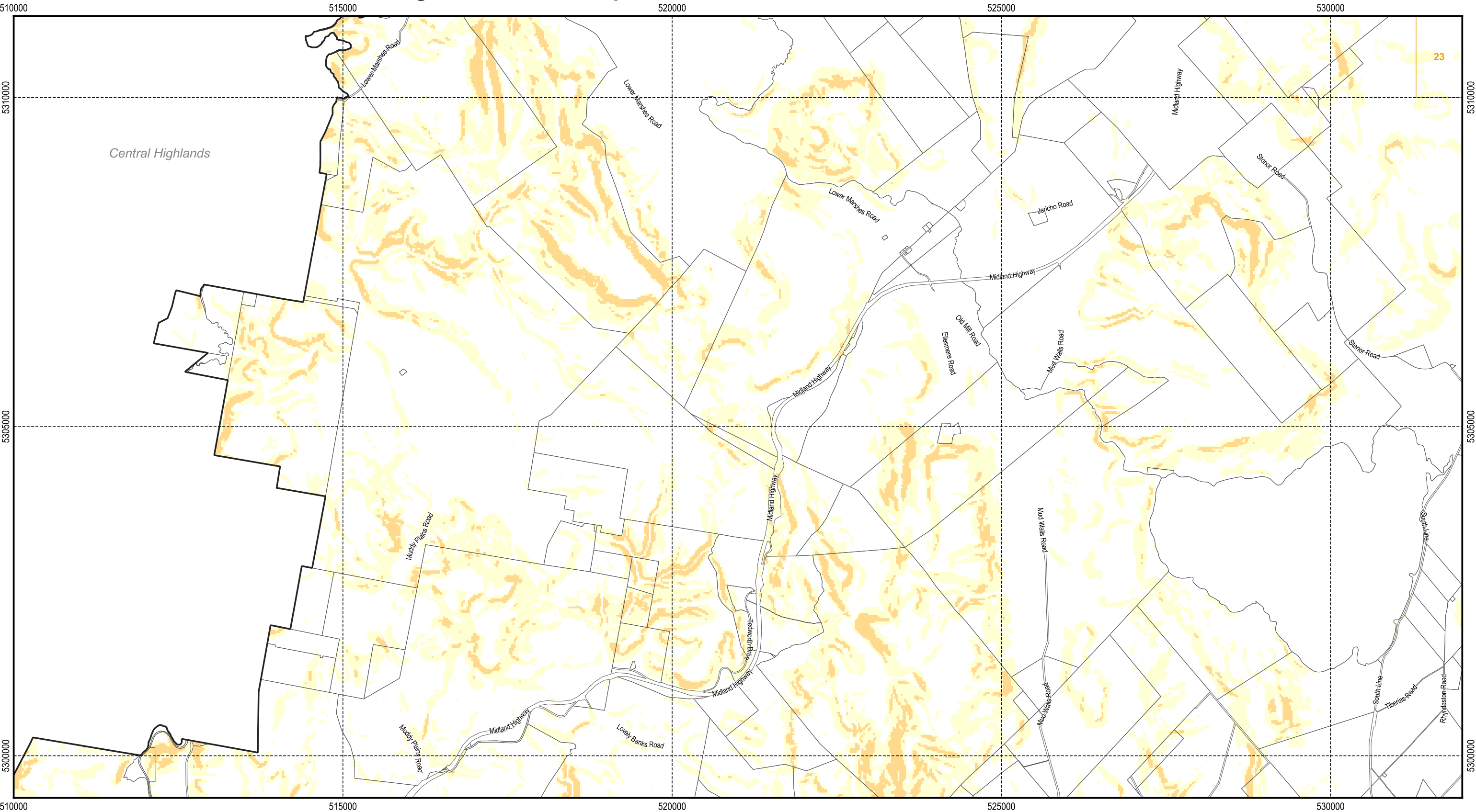
500 1,000 1,500 2,000 2,500 m

SOUTHERN
MIDLANDS
COUNCIL

Scale: 1:55,000 when printed at A3
Coordinate system: GDA94 MGA Zone 55
Planning data from Southern Midlands Council
Base topographic data from the LIST © State of Tasmania
Print Date: 17/06/2021 Cadastre Date: 13/05/2021



Tasmanian Planning Scheme - Landslip Hazard Code: Southern Midlands Local Provisions Schedule



Legend

High landslip hazard band	Medium landslip hazard band	Cadastral parcels
Medium-active landslip hazard band	Low landslip hazard band	

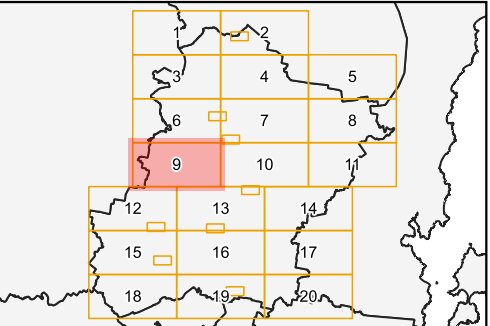
N

Map 9 of 28

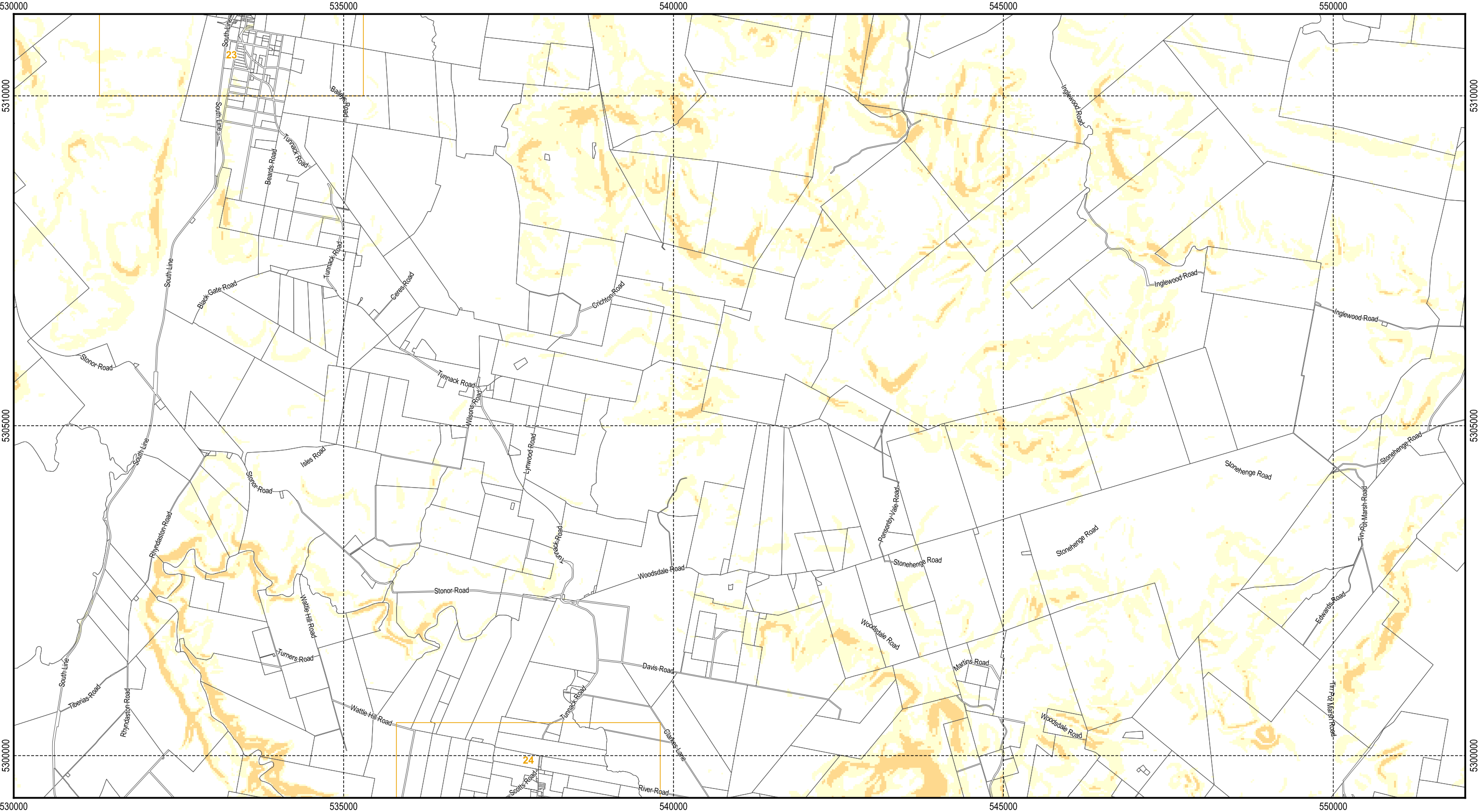
500 1,000 1,500 2,000 2,500 m

SOUTHERN
MIDLANDS
COUNCIL

Scale: 1:55,000 when printed at A3
Coordinate system: GDA94 MGA Zone 55
Planning data from Southern Midlands Council
Base topographic data from the LIST © State of Tasmania
Print Date: 17/06/2021 Cadastre Date: 13/05/2021



Tasmanian Planning Scheme - Landslip Hazard Code: Southern Midlands Local Provisions Schedule



Legend

High landslip hazard band

Medium landslip hazard band

Medium-active landslip hazard band

Low landslip hazard band

Cadastral parcels

N

Map 10 of 28

500

1,000

1,500

2,000

2,500 m

SOUTHERN MIDLANDS COUNCIL

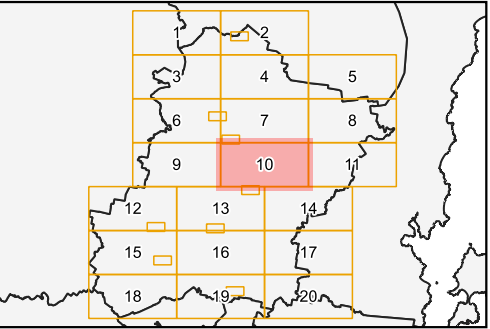
Scale: 1:55,000 when printed at A3

Coordinate system: GDA94 MGA Zone 55

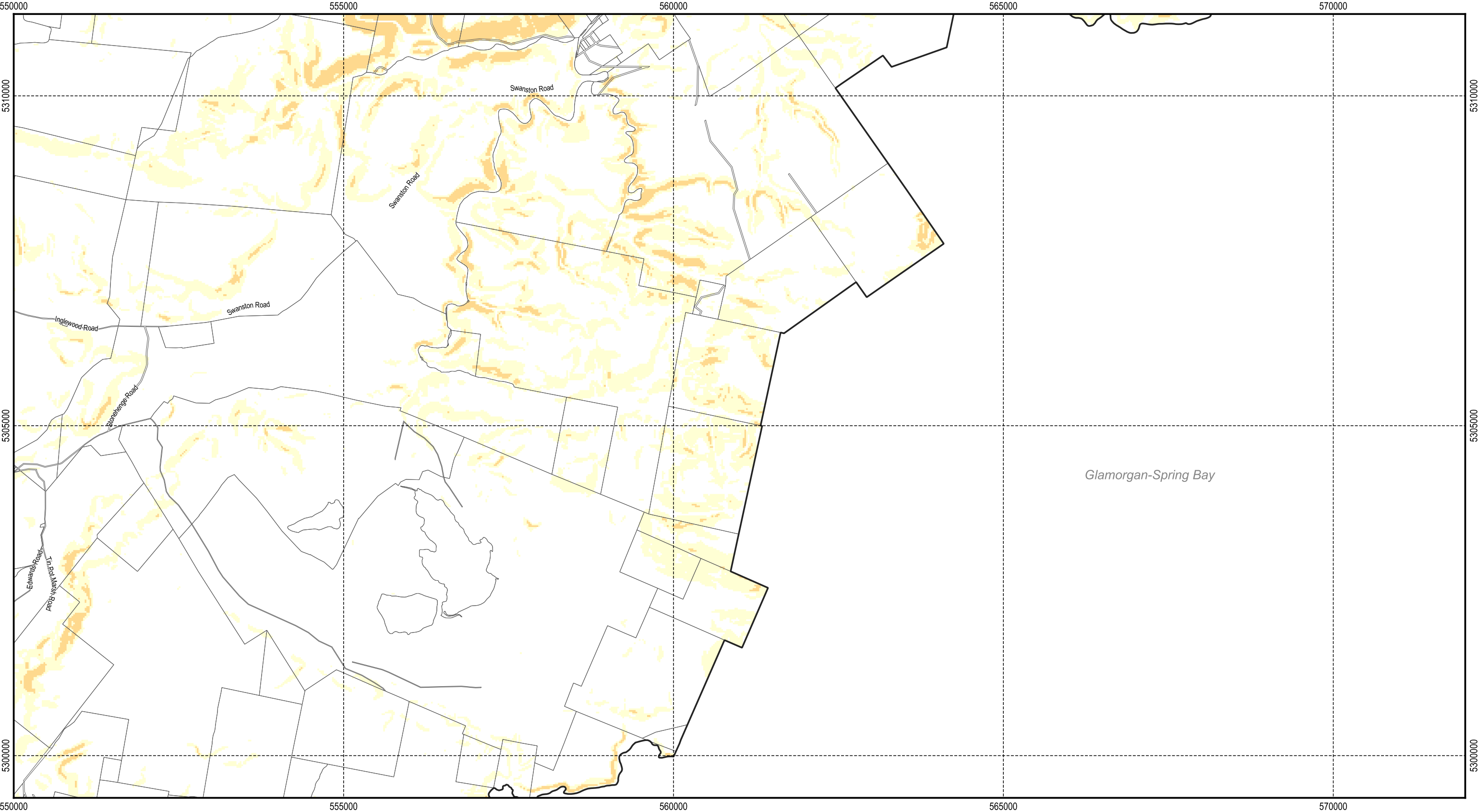
Planning data from Southern Midlands Council

Base topographic data from the LIST © State of Tasmania

Print Date: 17/06/2021 Cadastre Date: 13/05/2021



Tasmanian Planning Scheme - Landslip Hazard Code: Southern Midlands Local Provisions Schedule



Legend

High landslip hazard band

Medium landslip hazard band

Cadastral parcels

Medium-active landslip hazard band

Low landslip hazard band

N

500 1,000 1,500 2,000 2,500 m

Map 11 of 28

SOUTHERN MIDLANDS COUNCIL

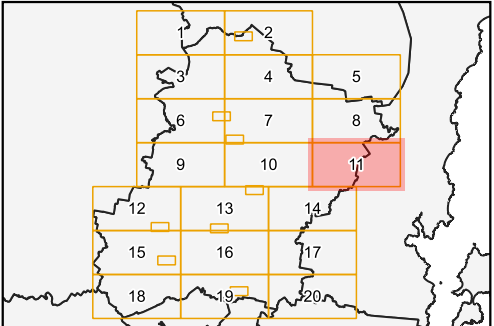
Scale: 1:55,000 when printed at A3

Coordinate system: GDA94 MGA Zone 55

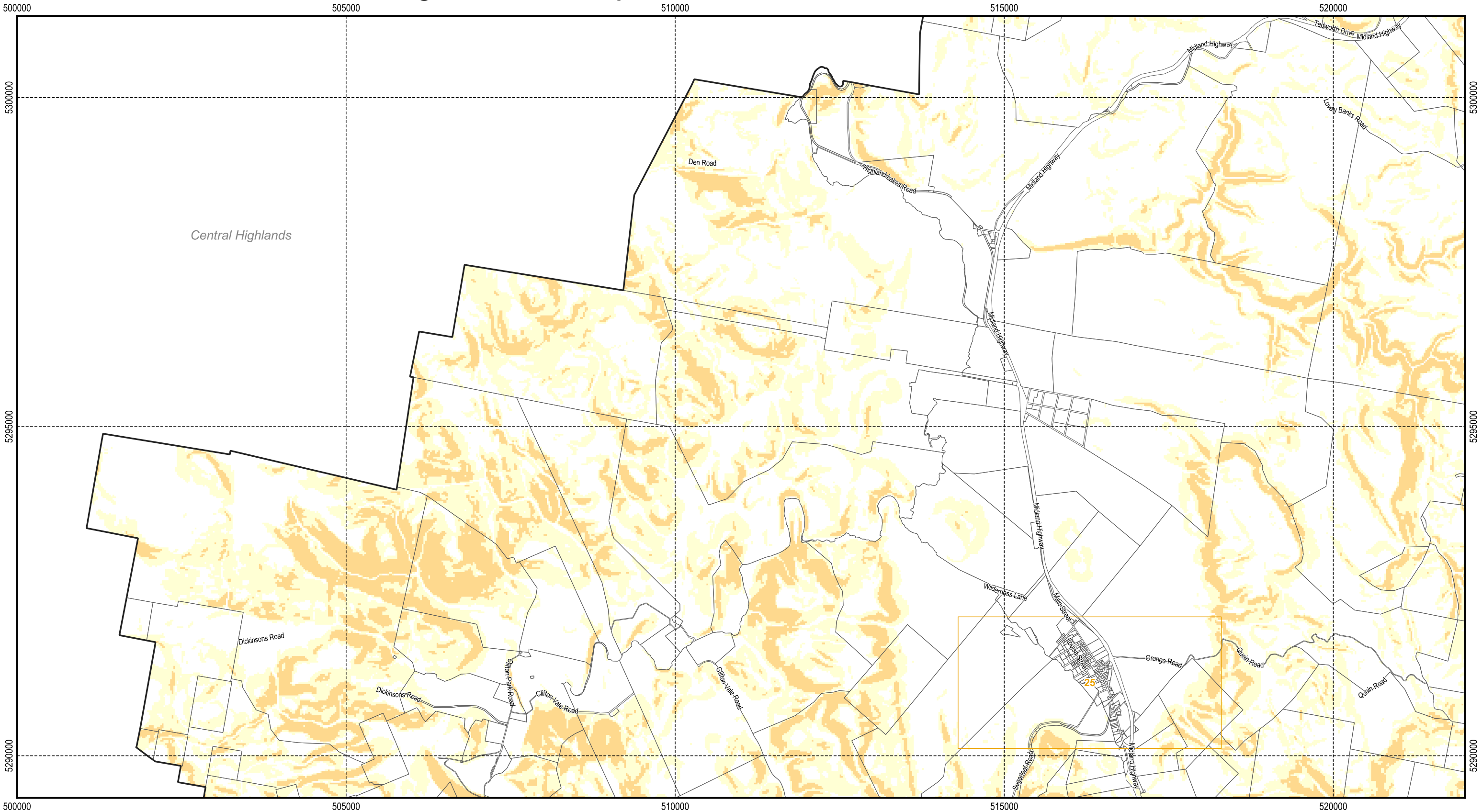
Planning data from Southern Midlands Council

Base topographic data from the LIST © State of Tasmania






Print Date: 17/06/2021 Cadastre Date: 13/05/2021




Tasmanian Planning Scheme - Landslip Hazard Code: Southern Midlands Local Provisions Schedule



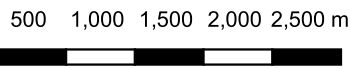
Legend

 High landslip hazard band	 Medium landslip hazard band	 Cadastral parcels
 Medium-active landslip hazard band	 Low landslip hazard band	




N

Map 12 of 28

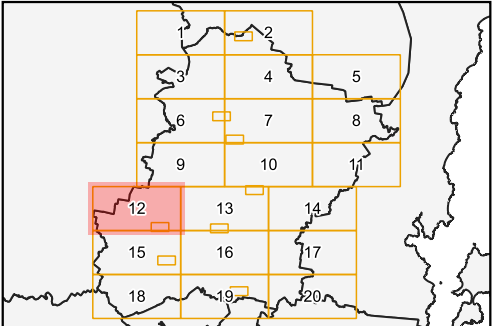


500 1,000 1,500 2,000 2,500 m

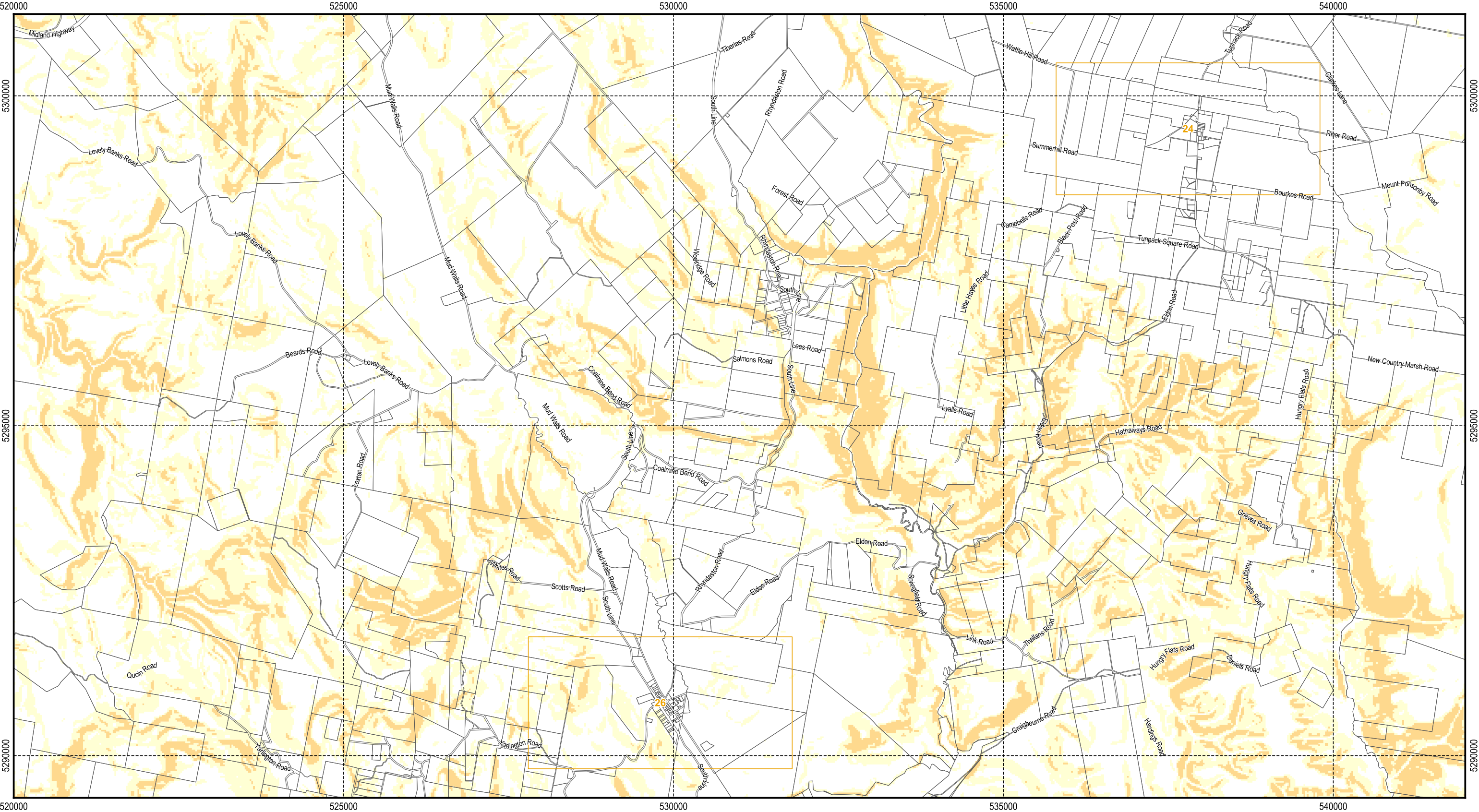


SOUTHERN
MIDLANDS
COUNCIL






Scale: 1:55,000 when printed at A3
Coordinate system: GDA94 MGA Zone 55
Planning data from Southern Midlands Council
Base topographic data from the LIST © State of Tasmania
Print Date: 17/06/2021 Cadastre Date: 13/05/2021




Tasmanian Planning Scheme - Landslip Hazard Code: Southern Midlands Local Provisions Schedule



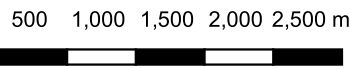
Legend

 High landslip hazard band	 Medium landslip hazard band	 Cadastral parcels
 Medium-active landslip hazard band	 Low landslip hazard band	




N

Map 13 of 28

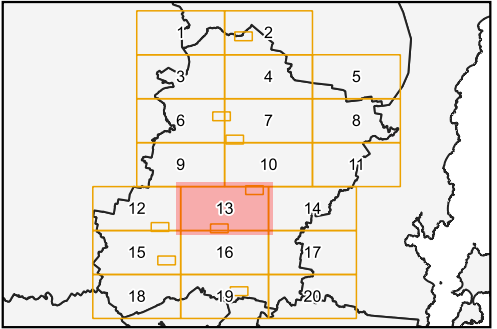


500 1,000 1,500 2,000 2,500 m

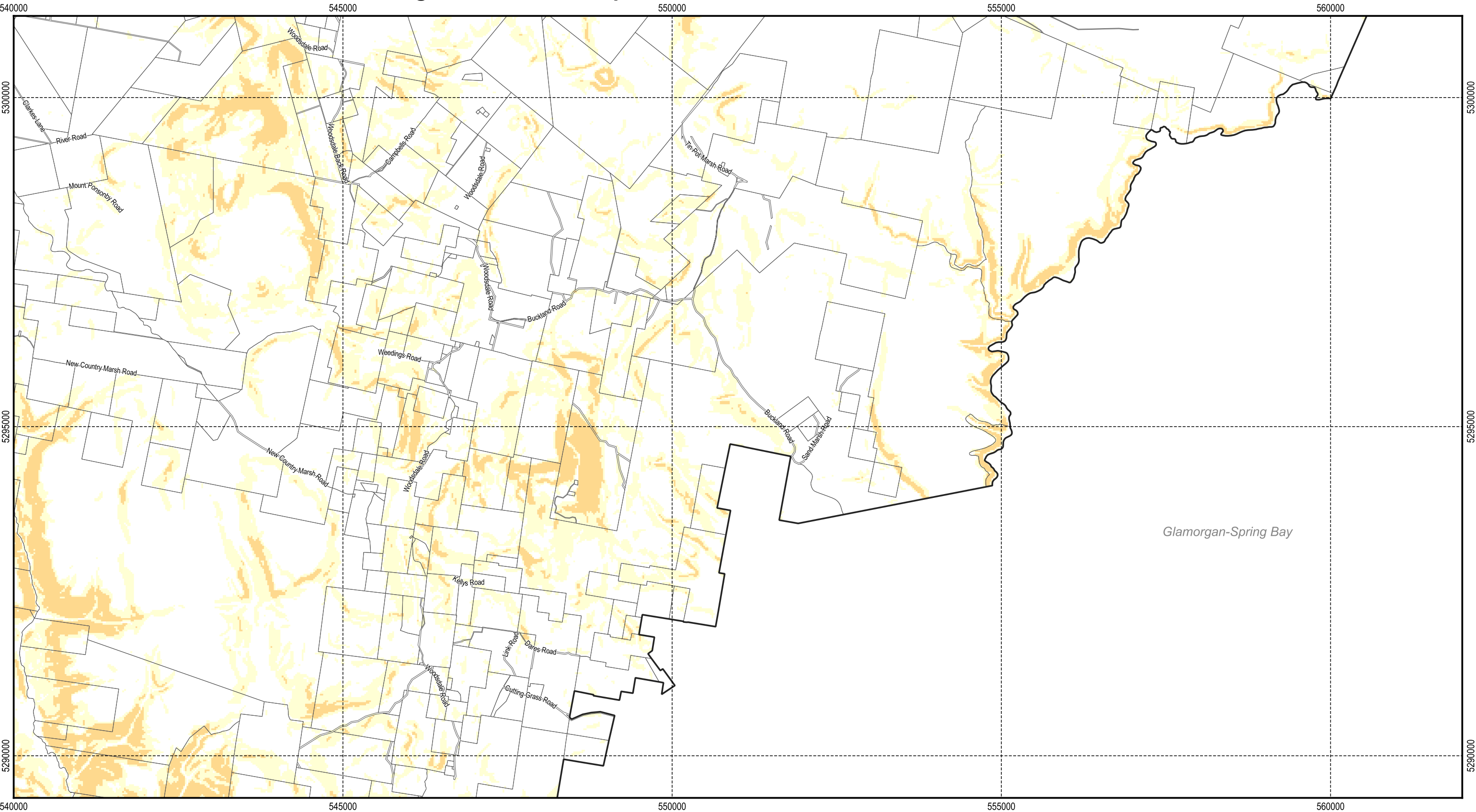


SOUTHERN
MIDLANDS
COUNCIL

Scale: 1:55,000 when printed at A3
Coordinate system: GDA94 MGA Zone 55
Planning data from Southern Midlands Council
Base topographic data from the LIST © State of Tasmania
Print Date: 17/06/2021 Cadastre Date: 13/05/2021



Tasmanian Planning Scheme - Landslip Hazard Code: Southern Midlands Local Provisions Schedule



Legend

High landslip hazard band	Medium landslip hazard band	Cadastral parcels
Medium-active landslip hazard band	Low landslip hazard band	

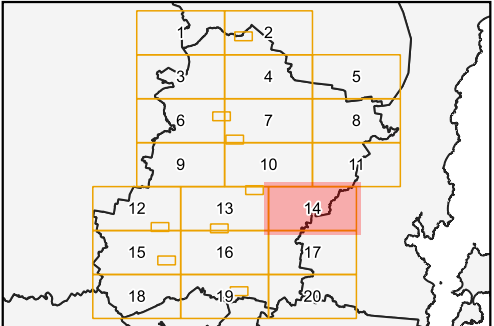
N

Map 14 of 28

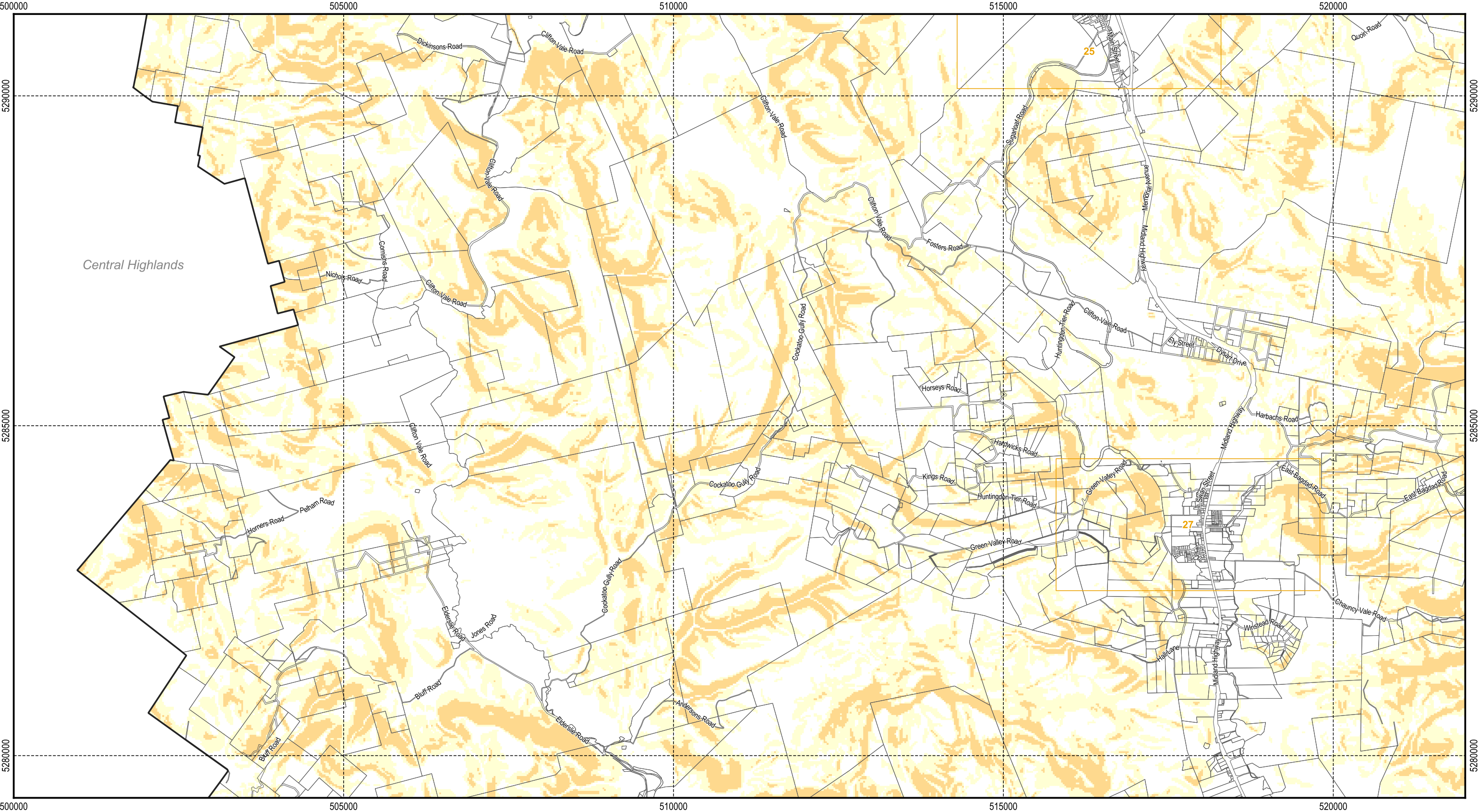
500 1,000 1,500 2,000 2,500 m

SOUTHERN
MIDLANDS
COUNCIL

Scale: 1:55,000 when printed at A3
Coordinate system: GDA94 MGA Zone 55
Planning data from Southern Midlands Council
Base topographic data from the LIST © State of Tasmania
Print Date: 17/06/2021 Cadastre Date: 13/05/2021



Tasmanian Planning Scheme - Landslip Hazard Code: Southern Midlands Local Provisions Schedule



Legend

High landslip hazard band	Medium landslip hazard band	Cadastral parcels
Medium-active landslip hazard band	Low landslip hazard band	

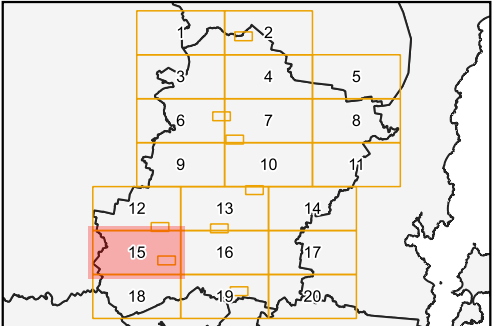
N

Map 15 of 28

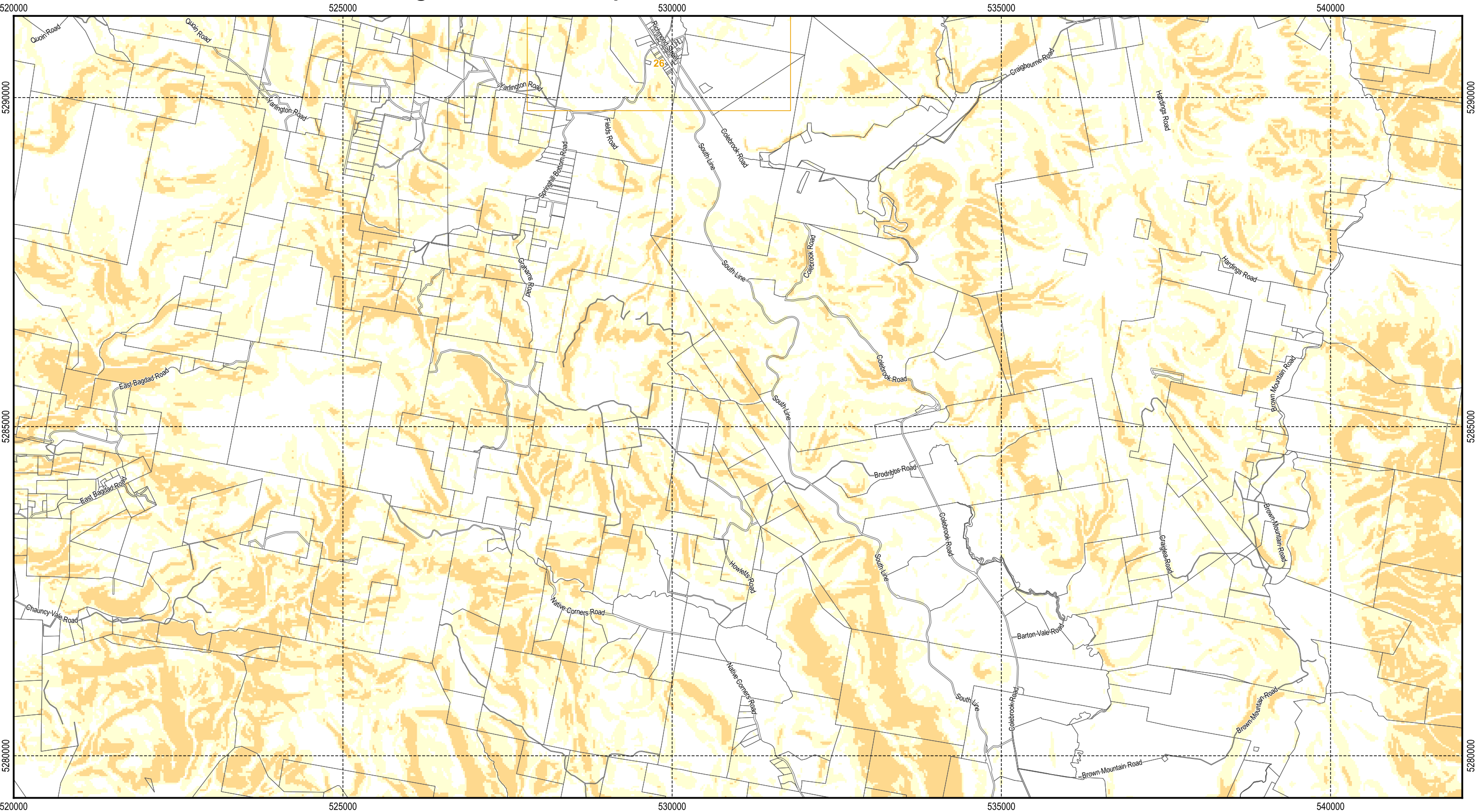
500 1,000 1,500 2,000 2,500 m

SOUTHERN
MIDLANDS
COUNCIL

Scale: 1:55,000 when printed at A3
Coordinate system: GDA94 MGA Zone 55
Planning data from Southern Midlands Council
Base topographic data from the LIST © State of Tasmania
Print Date: 17/06/2021 Cadastre Date: 13/05/2021



Tasmanian Planning Scheme - Landslip Hazard Code: Southern Midlands Local Provisions Schedule



Legend

High landslip hazard band

Medium landslip hazard band

Medium-active landslip hazard band

Low landslip hazard band

Cadastral parcels

N

500

1,000

1,500

2,000

2,500 m

Map 16 of 28

SOUTHERN MIDLANDS COUNCIL

Scale: 1:55,000 when printed at A3

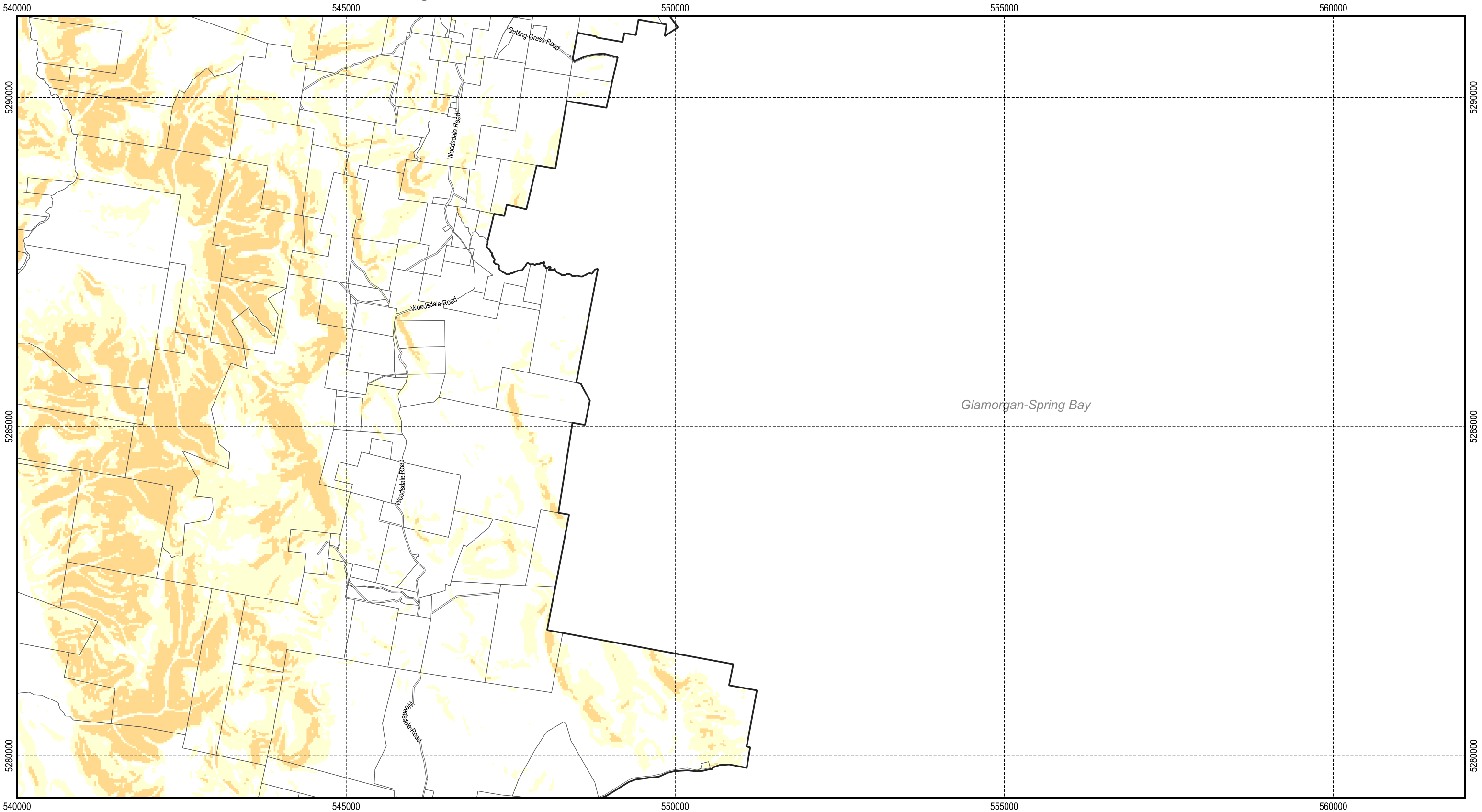
Coordinate system: GDA94 MGA Zone 55

Planning data from Southern Midlands Council

Base topographic data from the LIST © State of Tasmania

Print Date: 17/06/2021 Cadastre Date: 13/05/2021

Tasmanian Planning Scheme - Landslip Hazard Code: Southern Midlands Local Provisions Schedule



Legend

High landslip hazard band	Medium landslip hazard band	Cadastral parcels
Medium-active landslip hazard band	Low landslip hazard band	

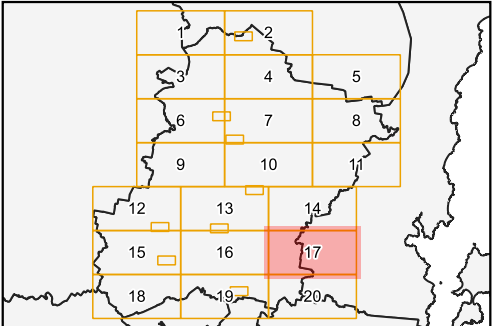
N

Map 17 of 28

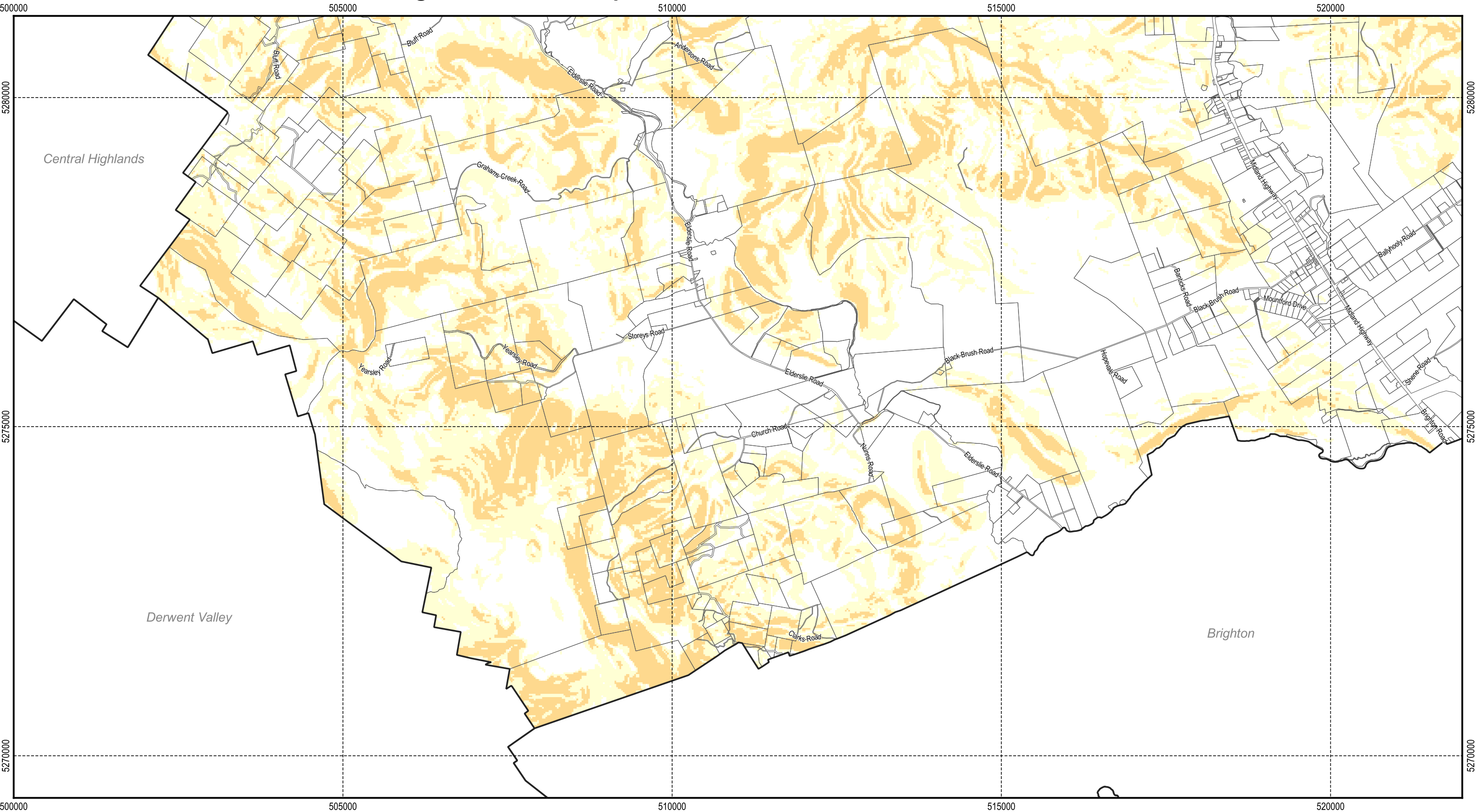
500 1,000 1,500 2,000 2,500 m

SOUTHERN
MIDLANDS
COUNCIL

Scale: 1:55,000 when printed at A3
Coordinate system: GDA94 MGA Zone 55
Planning data from Southern Midlands Council
Base topographic data from the LIST © State of Tasmania
Print Date: 17/06/2021 Cadastre Date: 13/05/2021



Tasmanian Planning Scheme - Landslip Hazard Code: Southern Midlands Local Provisions Schedule



Legend

High landslip hazard band

Medium landslip hazard band

Cadastral parcels

Medium-active landslip hazard band

Low landslip hazard band

N

500 1,000 1,500 2,000 2,500 m

Map 18 of 28

SOUTHERN MIDLANDS COUNCIL

Scale: 1:55,000 when printed at A3

Coordinate system: GDA94 MGA Zone 55

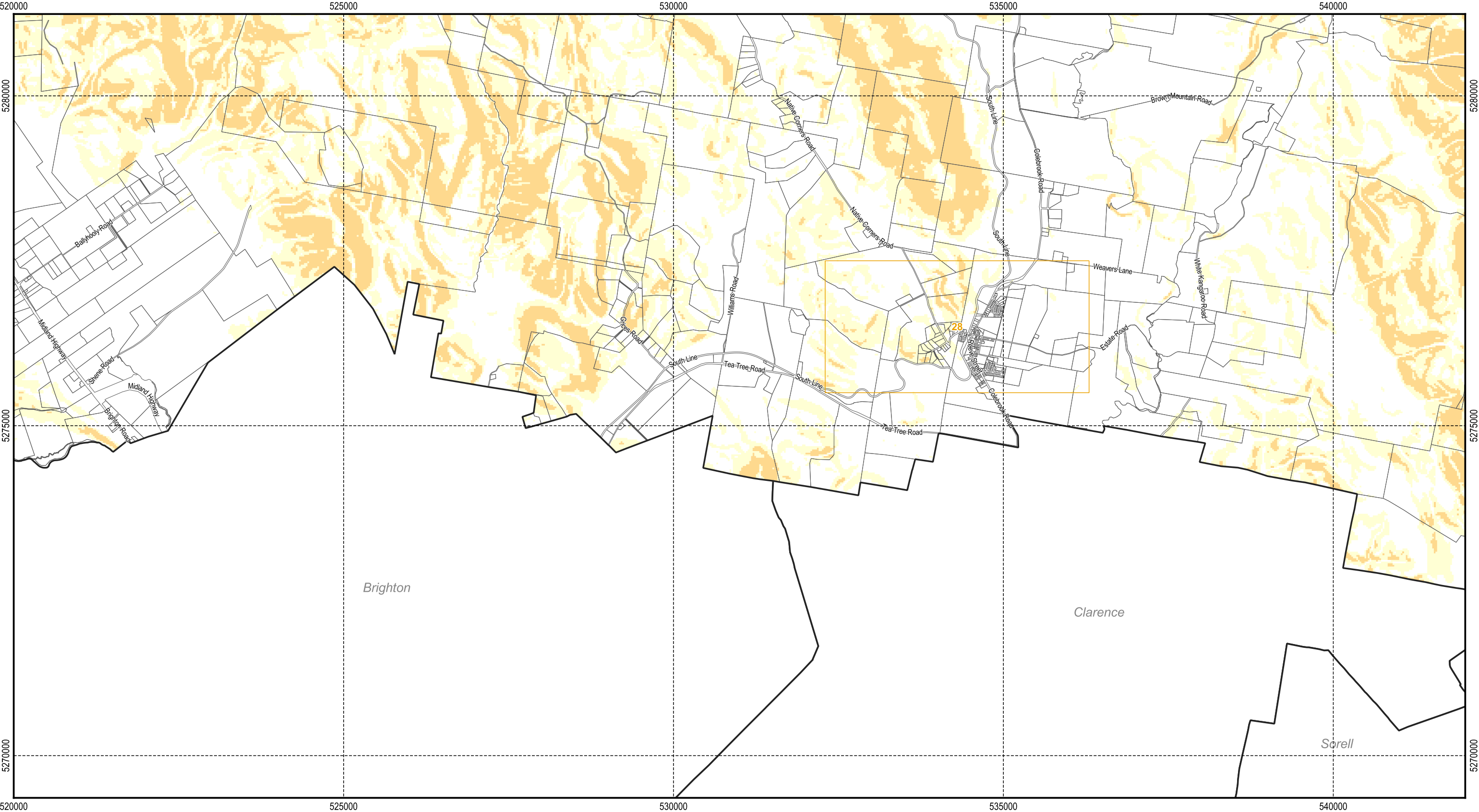
Planning data from Southern Midlands Council

Base topographic data from the LIST © State of Tasmania






Print Date: 17/06/2021 Cadastre Date: 13/05/2021

The inset map shows a grid of 20 numbered squares (1-20) representing the Southern Midlands region. The main map area is highlighted in red, corresponding to square 18. The grid is arranged in a 4x5 pattern. The map shows the coastline of the region and the relative positions of the squares.

Tasmanian Planning Scheme - Landslip Hazard Code: Southern Midlands Local Provisions Schedule



Legend

 High landslip hazard band	 Medium landslip hazard band	 Cadastral parcels
 Medium-active landslip hazard band	 Low landslip hazard band	



N

Map 19 of 28

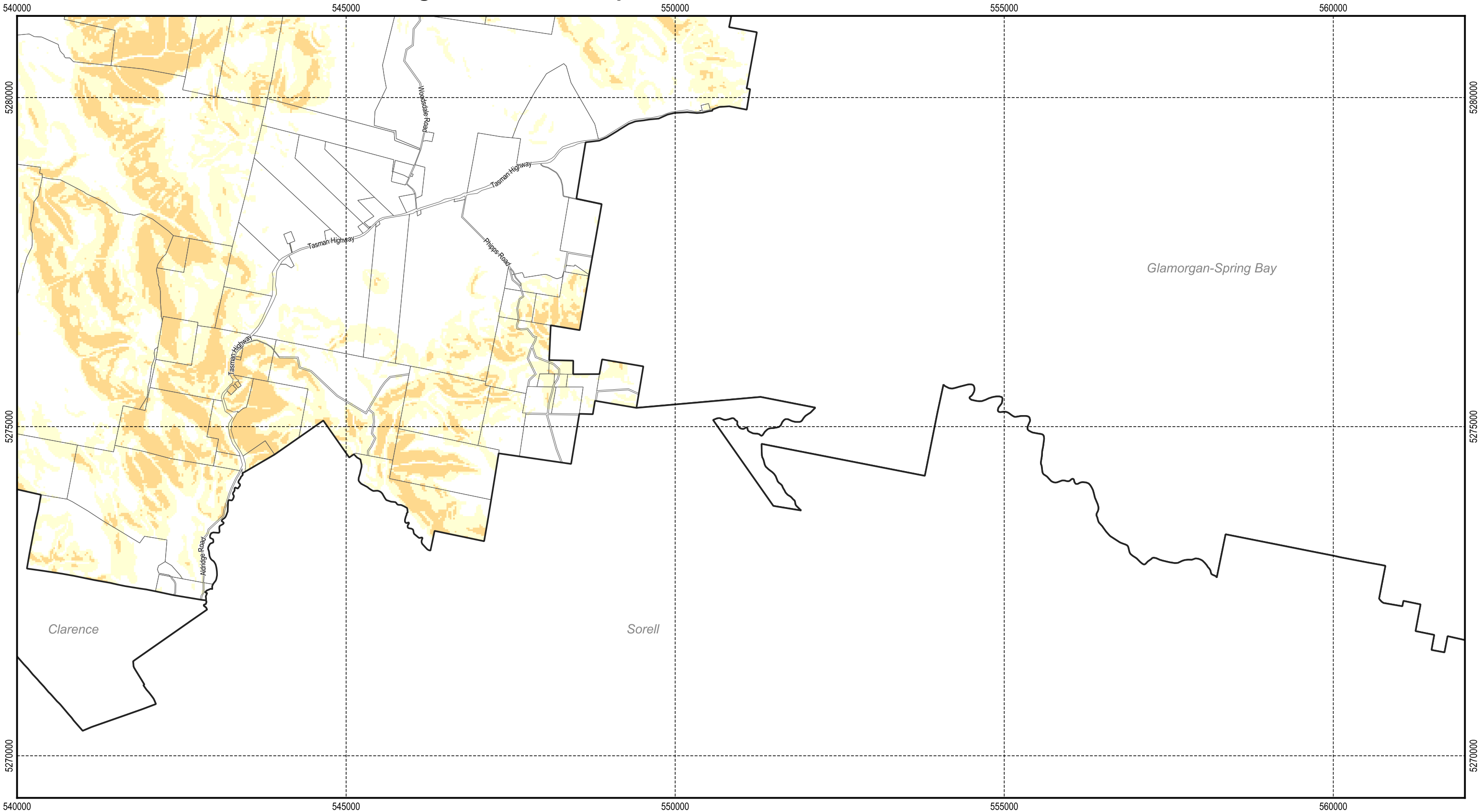




Scale: 1:55,000 when printed at A3
Coordinate system: GDA94 MGA Zone 55
Planning data from Southern Midlands Council
Base topographic data from the LIST © State of Tasmania
Print Date: 17/06/2021 Cadastre Date: 13/05/2021



Tasmanian Planning Scheme - Landslip Hazard Code: Southern Midlands Local Provisions Schedule



Legend

High landslip hazard band

Medium-active landslip hazard band

Medium landslip hazard band

Low landslip hazard band

Cadastral parcels

N

500

1,000

1,500

2,000

2,500 m

Map 20 of 28

SOUTHERN MIDLANDS COUNCIL

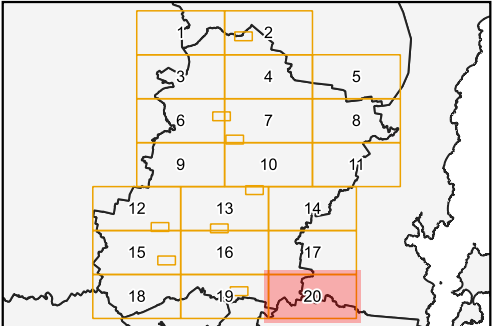
Scale: 1:55,000 when printed at A3

Coordinate system: GDA94 MGA Zone 55

Planning data from Southern Midlands Council

Base topographic data from the LIST © State of Tasmania

Print Date: 17/06/2021 Cadastre Date: 13/05/2021



Tasmanian Planning Scheme - Landslip Hazard Code: Southern Midlands Local Provisions Schedule



Legend

- High landslip hazard band
- Medium landslip hazard band
- Medium-active landslip hazard band
- Low landslip hazard band
- Cadastral parcels

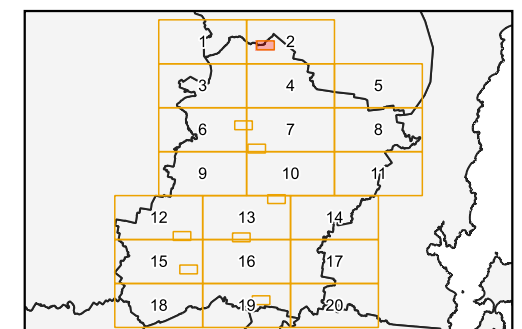


Map 21 of 28

100 200 300 400 500 m








Scale: 1:11,000 when printed at A3
 Coordinate system: GDA94 MGA Zone 55
 Planning data from Southern Midlands Council
 Base topographic data from the LIST © State of Tasmania
 Print Date: 17/06/2021 Cadastre Date: 13/05/2021




Tasmanian Planning Scheme - Landslip Hazard Code: Southern Midlands Local Provisions Schedule



Legend

 High landslip hazard band	 Medium landslip hazard band	 Cadastral parcels
 Medium-active landslip hazard band	 Low landslip hazard band	



N

Map 22 of 28


100

200

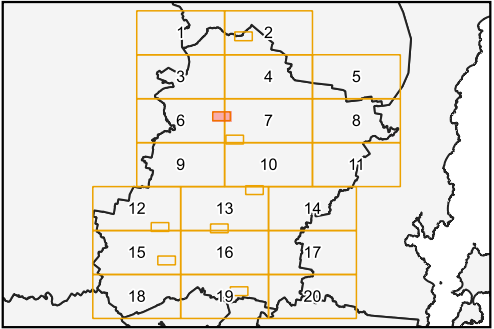
300

400

500 m



Scale: 1:11,000 when printed at A3
Coordinate system: GDA94 MGA Zone 55
Planning data from Southern Midlands Council
Base topographic data from the LIST © State of Tasmania
Print Date: 17/06/2021 Cadastre Date: 13/05/2021



Tasmanian Planning Scheme - Landslip Hazard Code: Southern Midlands Local Provisions Schedule



Legend

High landslip hazard band	Medium landslip hazard band	Cadastral parcels
Medium-active landslip hazard band	Low landslip hazard band	

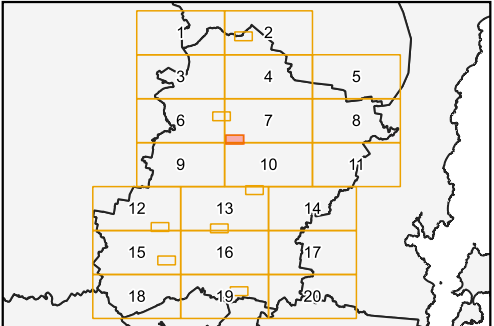
N

Map 23 of 28

100 200 300 400 500 m

SOUTHERN
MIDLANDS
COUNCIL

Scale: 1:11,000 when printed at A3
Coordinate system: GDA94 MGA Zone 55
Planning data from Southern Midlands Council
Base topographic data from the LIST © State of Tasmania
Print Date: 17/06/2021 Cadastre Date: 13/05/2021



Tasmanian Planning Scheme - Landslip Hazard Code: Southern Midlands Local Provisions Schedule



Legend

High landslip hazard band

Medium landslip hazard band

Cadastral parcels

Medium-active landslip hazard band

Low landslip hazard band

N

100 200 300 400 500 m

Map 24 of 28

Scale: 1:11,000 when printed at A3

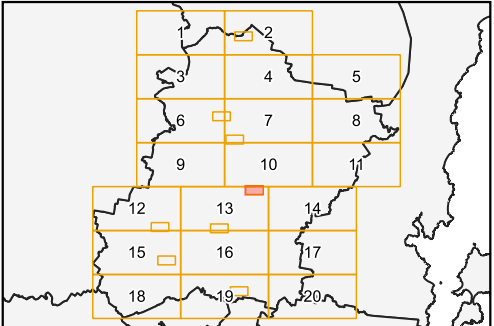
Coordinate system: GDA94 MGA Zone 55

Planning data from Southern Midlands Council

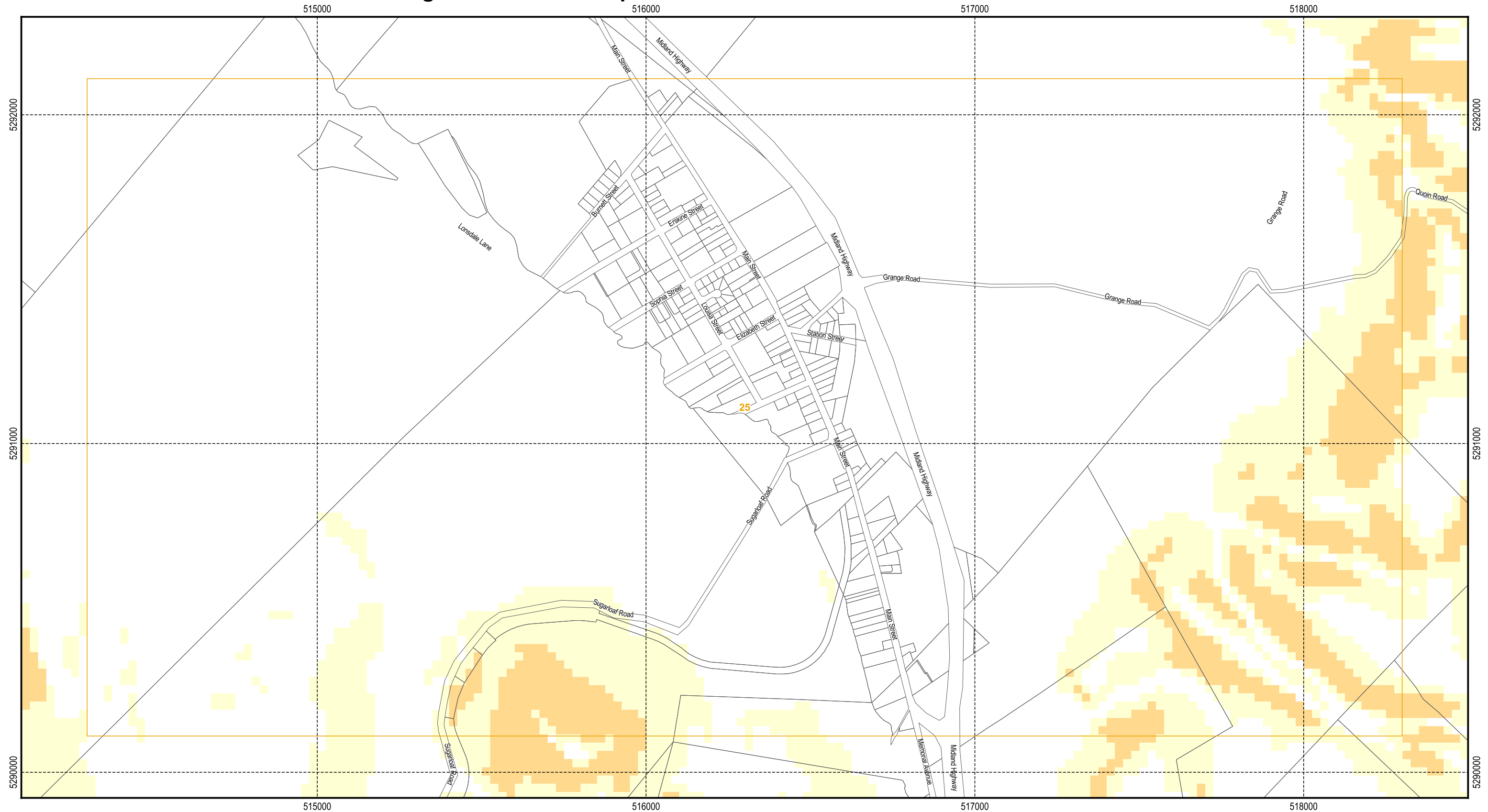
Base topographic data from the LIST © State of Tasmania

Print Date: 17/06/2021 Cadastre Date: 13/05/2021

SOUTHERN MIDLANDS COUNCIL



Tasmanian Planning Scheme - Landslip Hazard Code: Southern Midlands Local Provisions Schedule



Legend

- High landslip hazard band
- Medium-active landslip hazard band
- Low landslip hazard band
- Cadastral parcels
- Medium landslip hazard band

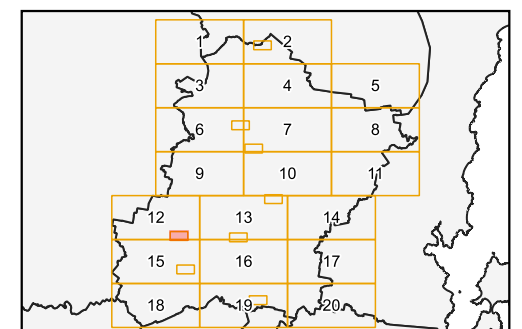


Map 25 of 28

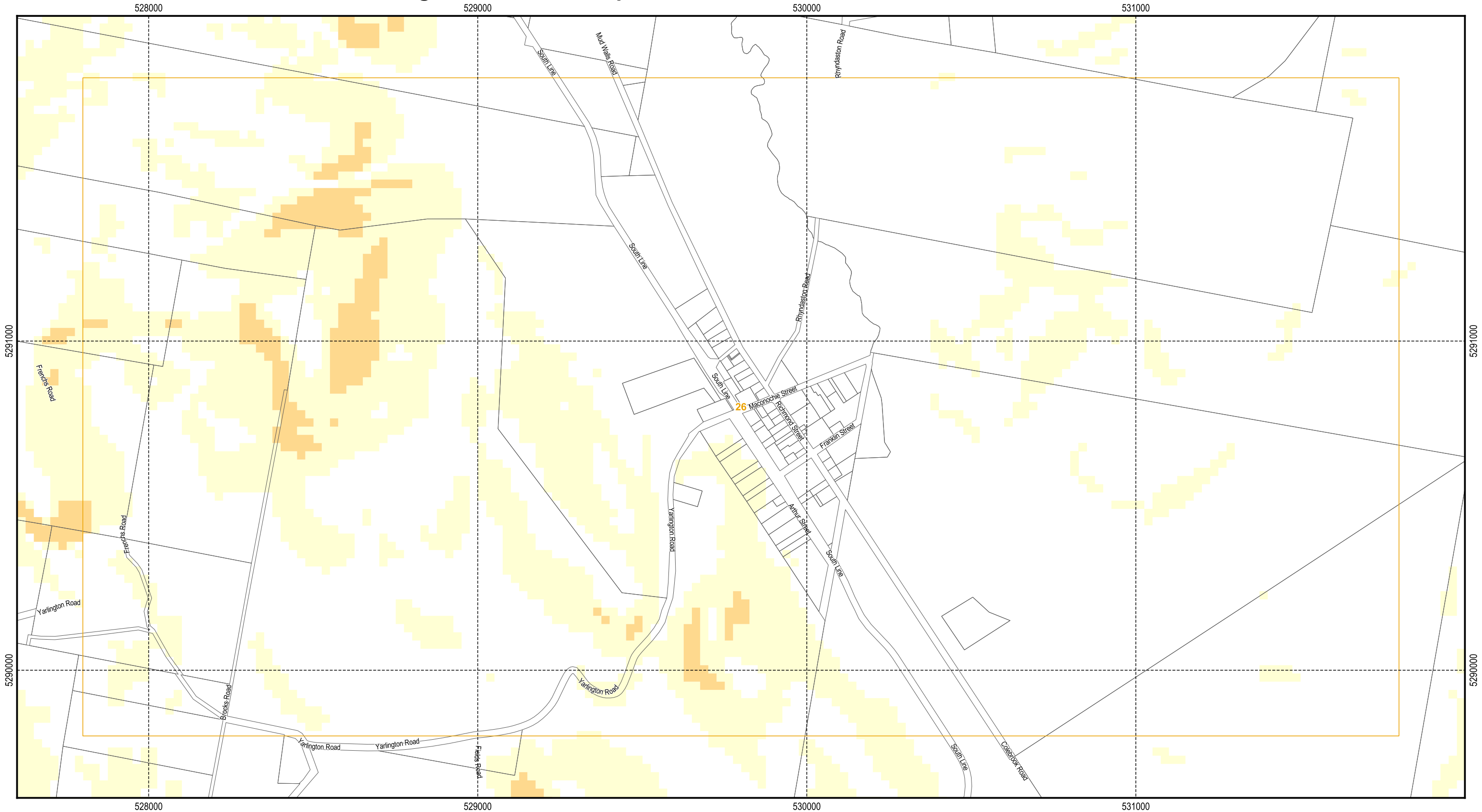
100 200 300 400 500 m



Scale: 1:11,000 when printed at A3
 Coordinate system: GDA94 MGA Zone 55
 Planning data from Southern Midlands Council
 Base topographic data from the LIST © State of Tasmania
 Print Date: 17/06/2021 Cadastre Date: 13/05/2021



Tasmanian Planning Scheme - Landslip Hazard Code: Southern Midlands Local Provisions Schedule



Legend

High landslip hazard band	Medium landslip hazard band	Cadastral parcels
Medium-active landslip hazard band	Low landslip hazard band	

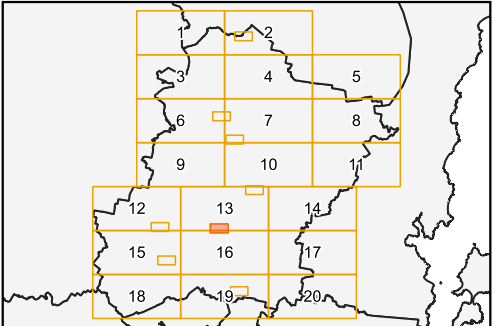
N

Map 26 of 28

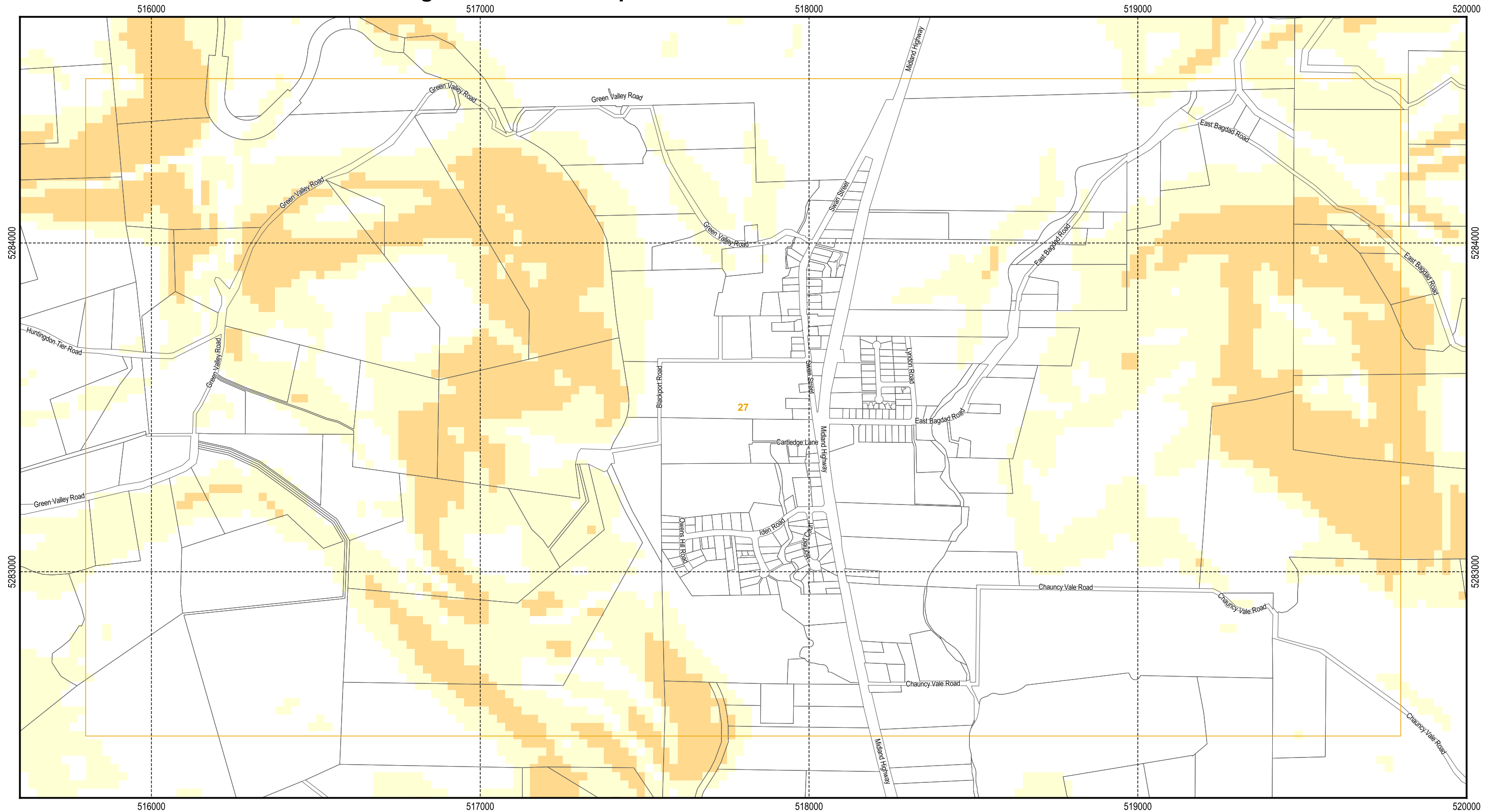
100 200 300 400 500 m

SOUTHERN
MIDLANDS
COUNCIL






Scale: 1:11,000 when printed at A3
Coordinate system: GDA94 MGA Zone 55
Planning data from Southern Midlands Council
Base topographic data from the LIST © State of Tasmania
Print Date: 17/06/2021 Cadastre Date: 13/05/2021



Tasmanian Planning Scheme - Landslip Hazard Code: Southern Midlands Local Provisions Schedule



Legend

- | | | |
|--|---|---|
|  High landslip hazard band |  Medium landslip hazard band |  Cadastral parcels |
|  Medium-active landslip hazard band |  Low landslip hazard band | |

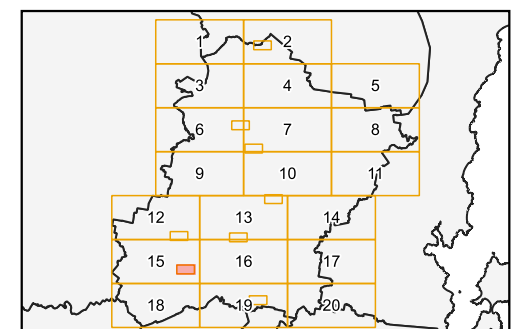


Map 27 of 28

100 200 300 400 500 m



Scale: 1:11,000 when printed at A3
 Coordinate system: GDA94 MGA Zone 55
 Planning data from Southern Midlands Council
 Base topographic data from the LIST © State of Tasmania
 Print Date: 17/06/2021 Cadastre Date: 13/05/2021



Tasmanian Planning Scheme - Landslip Hazard Code: Southern Midlands Local Provisions Schedule



Legend

- High landslip hazard band
- Medium landslip hazard band
- Cadastral parcels
- Medium-active landslip hazard band
- Low landslip hazard band



Map 28 of 28

100 200 300 400 500 m



Scale: 1:11,000 when printed at A3
 Coordinate system: GDA94 MGA Zone 55
 Planning data from Southern Midlands Council
 Base topographic data from the LIST © State of Tasmania
 Print Date: 17/06/2021 Cadastre Date: 13/05/2021

